

# Camden County Board of Taxation

**2024**

## BI-ANNUAL COUNTY REPORTS



**Diane R. Hesley, CTA, Tax Administrator**

**Camden County Board of Taxation  
509 Lakeland Road  
Forrest Hall, 2nd Floor  
Blackwood, NJ 08012  
(856) 225-5238, office  
(856) 225-5242, fax**

**Commissioner Melissa Pollitt, CTA, President  
Commissioner Barbara Holcomb  
Commissioner Kelly Hanson  
Commissioner Donald Reich  
Commissioner Bill Wilhelm**

**[www.camdencounty.com/service/board-of-taxation](http://www.camdencounty.com/service/board-of-taxation)**

**[diane.hesley@camdencounty.com](mailto:diane.hesley@camdencounty.com)**

**October 2024 5th edition, volume 2 of 2**

## ***Table of Contents***

### ***County Edition***

2024 Tax Levy Apportionment Analysis.....	Page 1
2024 Ratable Summary for the County of Camden .....	Page 2
2024 Line-Item Breakdown for the County of Camden.....	Page 3
2024 Abstract of Ratables.....	Page 4-17
2024 Final Equalization Table.....	Page 18-20
2024 Chapter 123.....	Page 21
2024 State Equalization Table.....	Page 22
2024 County Purpose Tax.....	Page 23
2024 County Tax Rates.....	Page 24
2024 County Tax Summary Report.....	Page 25
2024 Municipal Assessor and Collector Directory.....	Page 26-27

Municipality	Total Tax Levy	County Tax Levy		Municipal Tax Levy		School Tax Levy		County Library Tax		County Open Space	
		County Taxes Apportioned	% of Total Levy	Total Municipal Tax Levy	% of Total Levy	Total School Tax Levy	% of Total Levy	Total Library Tax Levy	% of Total Levy	Total Open Space Tax Levy	% of Total Levy
Audubon	28,813,153.85	5,910,225.52	20.51	7,371,000.00	25.58	15,335,212.00	53.22	0.00	0.00	196,716.33	0.68
Audubon Park	1,430,642.75	125,332.47	8.76	974,000.00	68.08	319,159.00	22.31	7,979.99	0.56	4,171.29	0.29
Barrington	23,767,254.98	4,501,837.99	18.94	6,750,350.91	28.40	12,078,598.00	50.82	286,632.67	1.21	149,835.41	0.63
Bellmawr	31,219,210.27	6,235,307.27	19.97	10,104,222.81	32.37	14,275,241.00	45.73	397,046.38	1.27	207,392.81	0.66
Berlin Boro	27,453,717.00	6,110,035.01	22.26	6,955,397.51	25.33	14,185,037.00	51.67	0.00	0.00	203,247.48	0.74
Berlin Twp	25,048,771.33	5,342,368.48	21.33	8,487,102.00	33.88	10,701,340.00	42.72	340,142.92	1.36	177,817.93	0.71
Brooklawn	5,108,376.87	973,066.24	19.05	2,423,203.59	47.44	1,617,766.00	31.67	61,955.68	1.21	32,385.36	0.63
Camden City	61,227,443.84	14,333,583.92	23.41	30,553,400.11	49.90	14,950,781.00	24.42	912,623.63	1.49	477,055.18	0.78
Cherry Hill Twp	331,528,114.13	74,783,750.77	22.56	48,064,053.42	14.50	206,191,274.00	62.19	0.00	0.00	2,489,035.94	0.75
Chesilhurst	3,516,120.61	665,353.66	18.92	1,886,780.52	53.66	899,475.00	25.58	42,360.46	1.20	22,150.97	0.63
Clementon	11,601,613.70	2,045,582.87	17.63	4,765,149.34	41.07	4,592,539.00	39.59	130,203.54	1.12	68,138.95	0.59
Collingswood	41,800,940.14	9,081,832.89	21.73	12,886,190.00	30.83	19,530,638.00	46.72	0.00	0.00	302,279.25	0.72
Gibbsboro	10,092,952.18	1,725,814.05	17.10	2,560,669.43	25.37	5,639,146.00	55.87	109,882.58	1.09	57,440.12	0.57
Gloucester City	26,337,841.87	4,438,184.84	16.85	15,075,345.23	57.24	6,676,601.00	25.35	0.00	0.00	147,710.80	0.56
Gloucester Twp	188,523,686.50	40,042,904.59	21.24	61,504,236.66	32.62	83,097,431.00	44.08	2,550,252.16	1.35	1,328,862.09	0.70
Haddon Twp	51,635,575.32	11,407,772.09	22.09	11,052,000.00	21.40	28,069,792.00	54.36	726,335.51	1.41	379,675.72	0.74
Haddonfield	77,617,255.64	17,685,485.48	22.79	15,302,135.85	19.71	44,041,005.00	56.74	0.00	0.00	588,629.31	0.76
Haddon Heights	29,528,798.39	5,811,323.15	19.68	7,343,076.10	24.87	16,180,979.00	54.80	0.00	0.00	193,420.14	0.66
Hi-Nella	2,367,202.15	314,053.45	13.27	708,109.51	29.91	1,314,590.00	55.53	19,995.15	0.84	10,454.04	0.44
Laurel Springs	6,519,065.15	941,992.76	14.45	2,298,218.99	35.25	3,187,525.00	48.90	59,977.22	0.92	31,351.18	0.48
Lawnside	10,175,422.38	1,740,094.80	17.10	3,059,000.00	30.06	5,207,625.00	51.18	110,795.49	1.09	57,907.09	0.57
Lindenwold	30,199,236.85	5,105,093.61	16.90	11,038,371.09	36.55	13,561,154.00	44.91	325,157.30	1.08	169,460.85	0.56
Magnolia	12,810,663.08	2,363,891.36	18.45	3,519,769.27	27.48	6,697,802.00	52.28	150,493.28	1.17	78,707.17	0.61
Merchantville	12,879,107.27	2,051,596.48	15.93	4,380,195.73	34.01	6,248,408.00	48.52	130,626.32	1.01	68,280.74	0.53
Mount Ephraim	14,601,380.70	2,460,737.14	16.85	4,682,423.01	32.07	7,219,646.00	49.44	156,675.57	1.07	81,898.98	0.56
Oaklyn	13,550,001.60	2,293,215.81	16.92	4,649,293.75	34.31	6,385,159.00	47.12	146,010.09	1.08	76,322.95	0.56
Pennsauken Twp	98,608,019.71	20,490,206.85	20.78	30,681,850.25	31.11	46,753,951.00	47.41	0.00	0.00	682,011.61	0.69
Pine Hill	23,673,270.82	4,176,906.51	17.64	6,424,925.47	27.14	12,666,471.00	53.51	265,940.76	1.12	139,027.08	0.59
Runnemede	22,775,179.02	4,470,020.82	19.63	6,623,554.53	29.08	11,532,831.00	50.64	0.00	0.00	148,772.67	0.65
Somerdale	15,880,115.82	3,141,056.80	19.78	4,695,663.39	29.57	7,738,858.00	48.73	199,990.69	1.26	104,546.94	0.66
Stratford	19,915,808.92	3,635,906.82	18.26	4,817,267.04	24.19	11,341,625.00	56.95	0.00	0.00	121,010.06	0.61
Tavistock	372,096.84	156,664.85	42.10	169,838.97	45.64	30,404.00	8.17	9,974.94	2.68	5,214.08	1.40
Voorhees Twp	139,114,820.72	27,282,635.06	19.61	35,114,173.00	25.24	74,072,906.00	53.25	1,737,100.26	1.25	908,006.40	0.65
Waterford Twp	31,164,403.32	6,441,925.00	20.67	9,139,283.87	29.33	15,368,770.00	49.32	0.00	0.00	214,424.45	0.69
Winslow Twp	99,480,810.93	23,959,495.08	24.08	19,000,000.00	19.10	54,198,332.00	54.48	1,525,479.69	1.53	797,504.16	0.80
Woodlynne	5,363,797.91	571,873.51	10.66	2,349,362.98	43.80	2,387,116.00	44.50	36,411.72	0.68	19,033.70	0.35
** County Totals **	1,535,701,872.56	322,817,128.00	21.02	407,409,614.33	26.53	784,295,187.00	51.07	10,440,044.00	0.68	10,739,899.23	0.70

2024 Ratable Summary for the County of Camden

Municipality	Class 1	Class 2	Class 3A	Class 3B	Class 4A	Class 4B	Class 4C	Public Utils	Total
Audubon	1,904,500	610,126,700	0	0	87,760,204	350,000	13,703,800	100	713,845,304
Audubon Park	0	0	0	0	0	0	20,700,000	0	20,700,000
Barrington	2,249,800	391,808,800	0	0	31,423,100	32,975,600	37,970,300	66	496,427,666
Bellmawr	7,734,100	569,911,800	0	0	81,180,600	109,532,700	57,283,100	0	825,642,300
Berlin Boro	12,932,600	606,156,500	219,800	32,700	113,775,400	10,346,500	61,407,000	79	804,870,579
Berlin Twp	9,715,500	379,468,400	248,100	27,700	194,018,200	55,006,000	6,848,200	72	645,332,172
Brooklawn	1,080,600	75,937,300	0	0	39,833,000	944,700	2,707,100	100	120,502,800
Camden City	65,400,800	1,074,548,800	0	0	315,344,000	159,613,500	90,361,100	23,110,312	1,728,378,512
Cherry Hill Twp	66,306,700	5,497,884,500	4,570,000	168,500	1,877,287,800	180,366,600	396,404,800	0	8,022,988,900
Chesilhurst	4,826,500	77,861,200	0	0	5,175,100	681,000	340,800	0	88,884,600
Clementon	5,740,600	200,875,500	160,600	4,500	34,502,300	0	15,864,300	75	257,147,875
Collingswood	7,893,900	926,441,000	0	0	105,016,900	0	38,493,600	0	1,077,845,400
Gibbsboro	7,214,600	177,024,400	0	3,700	38,775,800	4,493,800	282,000	0	227,794,300
Gloucester City	8,630,500	399,851,950	0	0	97,265,100	15,266,800	4,464,400	0	525,478,750
Gloucester Twp	41,913,600	3,813,797,000	5,238,600	353,500	467,333,700	55,383,600	208,306,000	80	4,592,326,080
Haddon Twp	3,600,800	1,110,288,700	0	0	129,973,500	4,907,400	63,042,500	0	1,311,812,900
Haddonfield	4,495,800	2,182,515,100	0	0	200,893,200	0	14,701,800	100	2,402,606,000
Haddon Heights	240,600	770,043,600	0	0	80,480,300	385,300	7,384,100	100	858,534,000
Hi-Nella	135,800	18,679,200	154,100	5,900	3,283,100	355,800	15,508,000	0	38,121,900
Laurel Springs	422,400	104,345,000	0	0	8,924,200	0	3,492,400	74	117,184,074
Lawnside	3,923,700	135,601,100	0	0	57,032,000	14,366,000	5,108,500	74	216,031,374
Lindenwold	7,806,000	388,694,500	0	0	56,732,000	2,179,600	181,325,000	84	636,737,184
Magnolia	4,003,800	210,594,900	0	0	35,144,300	6,232,000	10,902,600	0	266,877,600
Merchantville	646,000	205,729,700	0	0	23,783,800	0	11,565,100	0	241,724,600
Mount Ephraim	1,348,600	237,703,800	0	0	33,777,600	673,700	5,963,200	68	279,466,968
Oaklyn	1,146,500	220,352,800	0	0	22,004,000	262,600	12,644,900	0	256,410,800
Pennsauken Twp	32,644,600	1,572,614,700	0	0	407,139,500	320,424,800	39,721,800	4,262,409	2,376,807,809
Pine Hill	13,537,400	358,040,700	1,097,700	30,400	24,624,500	793,200	47,991,600	0	446,115,500
Runnemede	4,530,000	386,301,700	0	0	69,238,700	18,726,200	26,719,000	68	505,515,668
Somerdale	6,478,500	262,432,000	0	0	49,599,400	11,568,100	10,668,300	0	340,746,300
Stratford	4,069,200	334,562,400	0	0	51,980,500	0	19,851,800	68	410,463,968
Tavistock	0	7,921,600	0	0	17,997,000	0	0	100	25,918,700
Voorhees Twp	45,892,900	2,283,833,800	1,756,600	87,779	688,318,400	20,319,300	195,114,900	71	3,235,323,750
Waterford Twp	13,464,100	629,369,700	12,501,800	1,389,900	45,809,800	1,295,400	3,580,900	65	707,411,665
Winslow Twp	45,663,600	2,317,555,000	23,636,200	4,479,600	233,644,300	28,262,000	91,273,000	0	2,744,513,700
Woodlynne	241,800	60,944,100	0	0	5,304,300	0	678,000	62,534	67,230,734
Totals	437,836,400	28,599,817,950	49,583,500	6,584,179	5,734,375,604	1,055,712,200	1,722,373,900	27,436,699	37,633,720,432

2024 Line Item Breakdown for the County of Camden

Municipality	1	2	3A	3B	4A	4B	4C	5	6	15A	15B	15C	15D	15E	15F	Total
Audubon	37	2,991	0	0	153	1	15	7	2	8	1	21	11	0	32	3,279
Audubon Park	0	0	0	0	0	0	1	0	0	1	0	3	0	0	0	5
Barrington	37	2,017	0	0	81	11	7	0	1	7	1	42	11	0	30	2,245
Bellmawr	61	3,383	0	0	121	49	8	3	1	4	0	71	18	3	53	3,775
Berlin Boro	126	2,560	1	2	155	10	21	8	1	2	0	88	19	4	54	3,051
Berlin Twp	219	2,016	2	8	357	57	3	0	1	1	0	75	20	2	28	2,789
Brooklawn	31	689	0	0	63	3	4	1	1	1	0	80	5	0	1	879
Camden City	5,678	18,378	0	0	1,874	84	134	85	1	217	14	3,753	565	8	515	31,306
Cherry Hill Twp	631	24,228	5	8	920	209	18	3	0	30	5	419	137	4	314	26,931
Chesilhurst	236	464	0	0	19	2	1	0	1	2	0	317	7	1	9	1,059
Clementon	283	1,684	1	1	82	0	8	1	1	3	0	229	11	0	71	2,375
Collingswood	48	3,969	0	0	292	0	40	0	1	10	1	101	24	1	87	4,574
Gibbsboro	84	792	0	1	87	6	1	0	0	2	0	213	6	1	13	1,206
Gloucester City	187	3,642	0	0	253	16	20	3	1	6	1	168	21	3	36	4,357
Gloucester Twp	945	20,150	20	33	587	30	29	0	1	29	0	489	37	7	517	22,874
Haddon Twp	86	4,735	0	0	271	11	17	3	1	14	0	235	13	1	62	5,449
Haddonfield	33	4,114	0	0	272	0	12	0	1	13	3	86	31	3	54	4,622
Haddon Heights	11	2,598	0	0	176	1	10	4	1	4	1	77	12	0	30	2,925
Hi-Nella	3	124	1	1	13	1	3	0	1	2	0	11	0	0	3	163
Laurel Springs	13	634	0	0	35	0	3	0	1	1	0	20	7	0	7	721
Lawnside	201	977	0	0	62	4	7	1	1	2	0	103	17	1	26	1,402
Lindenwold	295	3,451	0	0	132	3	25	1	1	14	0	264	17	3	72	4,278
Magnolia	89	1,413	0	0	75	3	7	5	1	4	0	35	21	0	26	1,679
Merchantville	39	1,089	0	0	74	0	21	0	1	3	1	25	19	0	17	1,289
Mount Ephraim	48	1,621	0	0	91	2	8	6	1	4	0	52	8	0	17	1,858
Oaklyn	21	1,328	0	0	68	1	21	1	1	1	0	19	7	0	22	1,490
Pennsauken Twp	519	11,019	0	0	635	176	47	7	1	18	1	281	82	5	373	13,164
Pine Hill	224	3,020	4	9	73	2	7	2	2	5	0	111	24	1	71	3,555
Runnemede	73	2,591	0	0	150	15	16	0	1	6	0	49	7	0	48	2,956
Somerdale	74	1,827	0	0	119	27	7	0	1	3	0	88	6	0	25	2,177
Stratford	62	2,130	0	0	114	0	11	0	1	12	0	47	18	0	60	2,455
Tavistock	0	3	0	0	2	0	0	0	1	0	0	1	0	0	0	7
Voorhees Twp	311	8,681	4	7	526	22	19	0	1	12	1	141	29	1	174	9,929
Waterford Twp	402	3,608	57	120	133	2	9	8	1	3	10	245	12	4	76	4,690
Winslow Twp	1,292	13,076	123	364	339	17	36	73	1	10	1	530	35	9	570	16,476
Woodlynne	13	871	0	0	33	0	3	1	1	3	0	35	3	0	2	965
Totals	12,412	155,873	218	554	8,437	765	599	223	35	457	41	8,524	1,260	62	3,495	192,955

# Camden County Board of Taxation

## 2024

### ABSTRACT OF RATABLES



**Diane R. Hesley, CTA, Tax Administrator**  
**Camden County Board of Taxation**  
**509 Lakeland Road**  
**Forrest Hall, 2nd Floor**  
**Blackwood, NJ 08012**  
**(856) 225-5238, office**  
**(856) 225-5242, fax**

**Commissioner Melissa Pollitt, CTA, President**  
**Commissioner Kelly Hanson**  
**Commissioner Barbara Holcomb**  
**Commissioner Don Reich**  
**Commissioner Bill Wilhelm**

[www.camdencounty.com/service/board-of-taxation](http://www.camdencounty.com/service/board-of-taxation)

[diane.hesley@camdencounty.com](mailto:diane.hesley@camdencounty.com)

2024 Abstract of Ratables for the County of Camden

Taxing District	1		2	3	4	5	6
	Taxable Value						
	(A)	(B)					
Land	Improvements (Includes Partial Exemptions & Abatements)	Taxable Value of Land and Improvements (Col 1A+1B)	Total Taxable Value Of Partial Exemptions & Abatements (Assessed Value)	Net Taxable Value of Land & Improvements (Col 2-3)	Taxable Value Communication Equipment	Net Taxable Value (Col 4+5)	
01 Audubon	309,028,400	404,916,804	713,945,204	100,000	713,845,204	100	713,845,304
02 Audubon Park	8,000,000	12,700,000	20,700,000	0	20,700,000	0	20,700,000
03 Barrington	151,582,300	345,030,400	496,612,700	185,100	496,427,600	66	496,427,666
04 Bellmawr	239,074,700	586,867,600	825,942,300	300,000	825,642,300	0	825,642,300
05 Berlin Boro	228,752,300	576,118,200	804,870,500	0	804,870,500	79	804,870,579
06 Berlin Twp	172,902,700	472,432,800	645,335,500	3,400	645,332,100	72	645,332,172
07 Brooklawn	23,088,100	97,414,600	120,502,700	0	120,502,700	100	120,502,800
08 Camden City	469,827,700	1,318,924,400	1,788,752,100	83,483,900	1,705,268,200	23,110,312	1,728,378,512
09 Cherry Hill Twp	2,324,942,000	5,709,877,100	8,034,819,100	11,830,200	8,022,988,900	0	8,022,988,900
10 Chesilhurst	24,445,500	64,439,100	88,884,600	0	88,884,600	0	88,884,600
11 Clementon	75,029,900	182,117,900	257,147,800	0	257,147,800	75	257,147,875
12 Collingswood	358,194,000	720,931,300	1,079,125,300	1,279,900	1,077,845,400	0	1,077,845,400
13 Gibbsboro	75,707,950	152,086,350	227,794,300	0	227,794,300	0	227,794,300
14 Gloucester City	141,883,000	384,725,450	526,608,450	1,129,700	525,478,750	0	525,478,750
15 Gloucester Twp	1,302,209,500	3,291,465,200	4,593,674,700	1,348,700	4,592,326,000	80	4,592,326,080
16 Haddon Twp	419,866,700	892,166,100	1,312,032,800	219,900	1,311,812,900	0	1,311,812,900
17 Haddonfield	1,135,785,500	1,266,820,400	2,402,605,900	0	2,402,605,900	100	2,402,606,000
18 Haddon Heights	344,058,800	514,475,100	858,533,900	0	858,533,900	100	858,534,000
19 Hi-Nella	9,567,600	28,554,300	38,121,900	0	38,121,900	0	38,121,900
20 Laurel Springs	28,068,700	89,142,100	117,210,800	26,800	117,184,000	74	117,184,074
21 Lawnside	62,438,900	153,791,500	216,230,400	199,100	216,031,300	74	216,031,374
22 Lindenwold	163,498,000	474,188,800	637,686,800	949,700	636,737,100	84	636,737,184
23 Magnolia	81,838,000	185,064,600	266,902,600	25,000	266,877,600	0	266,877,600
24 Merchantville	69,916,900	172,341,000	242,257,900	533,300	241,724,600	0	241,724,600
25 Mount Ephraim	79,271,600	200,244,600	279,516,200	49,300	279,466,900	68	279,466,968
26 Oaklyn	79,433,400	177,072,000	256,505,400	94,600	256,410,800	0	256,410,800
27 Pennsauken Twp	662,779,800	1,713,738,200	2,376,518,000	3,972,600	2,372,545,400	4,262,409	2,376,807,809
28 Pine Hill	99,702,400	347,271,200	446,973,600	858,100	446,115,500	0	446,115,500
30 Runnemede	154,461,500	351,054,100	505,515,600	0	505,515,600	68	505,515,668
31 Somerdale	99,062,500	241,829,600	340,892,100	145,800	340,746,300	0	340,746,300
32 Stratford	113,565,400	297,003,000	410,568,400	104,500	410,463,900	68	410,463,968
33 Tavistock	11,819,400	14,099,200	25,918,600	0	25,918,600	100	25,918,700
34 Voorhees Twp	1,010,772,579	2,225,405,800	3,236,178,379	854,700	3,235,323,679	71	3,235,323,750
35 Waterford Twp	196,708,000	510,782,600	707,490,600	79,000	707,411,600	65	707,411,665
36 Winslow Twp	710,385,000	2,035,003,700	2,745,388,700	875,000	2,744,513,700	0	2,744,513,700
37 Woodlynne	18,779,400	48,388,800	67,168,200	0	67,168,200	62,534	67,230,734
Total	11,456,448,129	26,258,483,904	37,714,932,033	108,648,300	37,606,283,733	27,436,699	37,633,720,432

2024 Abstract of Ratables for the County of Camden

Taxing District	7 General Tax Rate Per \$100	9 True Value					10 Equalization		11 Net Valuation For County Tax Apportionment (Col 6-9A+9B -10A+10B)
		8 County Equali- zation Ratio	(A)	(B)	(A)	(B)			
			UEZ Abatement Expired	Class II Railroads	Amounts Deducted	Amounts Added			
01 Audubon	4.037	72.86%	0	0	0	270,604,922	984,450,226		
02 Audubon Park	6.912	99.89%	0	0	0	156,426	20,856,426		
03 Barrington	4.788	66.90%	0	0	0	253,040,336	749,468,002		
04 Bellmawr	3.782	80.12%	0	0	0	207,959,023	1,033,601,323		
05 Berlin Boro	3.411	79.99%	0	0	0	203,442,026	1,008,312,605		
06 Berlin Twp	3.882	72.55%	0	0	0	244,623,791	889,955,963		
07 Brooklawn	4.240	74.82%	0	0	0	41,423,991	161,926,791		
08 Camden City	3.543	75.64%	0	0	0	657,498,156	2,385,876,668		
09 Cherry Hill Twp	4.133	64.74%	0	0	0	4,428,594,109	12,451,583,009		
10 Chesilhurst	3.956	80.11%	0	0	0	22,239,768	111,124,368		
11 Clementon	4.512	75.60%	0	0	0	86,296,763	343,444,638		
12 Collingswood	3.879	71.44%	0	0	0	434,786,395	1,512,631,795		
13 Gibbsboro	4.431	79.75%	0	0	0	59,500,726	287,295,026		
14 Gloucester City	5.013	72.11%	0	0	0	213,083,884	738,562,634		
15 Gloucester Twp	4.106	70.21%	0	0	0	1,971,960,353	6,564,286,433		
16 Haddon Twp	3.937	69.23%	0	0	0	586,903,540	1,898,716,440		
17 Haddonfield	3.231	81.71%	0	0	0	541,786,317	2,944,392,317		
18 Haddon Heights	3.440	88.85%	0	0	0	109,179,420	967,713,420		
19 Hi-Nella	6.210	72.89%	0	0	0	14,272,232	52,394,132		
20 Laurel Springs	5.564	74.87%	0	0	0	39,571,816	156,755,890		
21 Lawnside	4.711	74.95%	0	0	0	73,237,780	289,269,154		
22 Lindenwald	4.743	76.00%	0	0	0	201,711,129	838,448,313		
23 Magnolia	4.801	67.73%	0	0	0	128,129,726	395,007,326		
24 Merchantville	5.329	70.99%	0	0	0	99,679,119	341,403,719		
25 Mount Ephraim	5.225	68.37%	0	0	0	130,116,103	409,583,071		
26 Oaklyn	5.285	67.38%	0	0	0	125,237,695	381,648,495		
27 Pennsauken Twp	4.149	70.45%	0	0	0	1,035,473,743	3,412,281,552		
28 Pine Hill	5.307	64.35%	0	0	0	249,760,378	695,875,878		
30 Runnemede	4.506	68.14%	0	0	0	238,464,633	743,980,301		
31 Somerdale	4.661	65.30%	0	0	0	182,321,402	523,067,702		
32 Stratford	4.853	68.02%	0	0	0	194,629,840	605,093,808		
33 Tavistock	1.436	100.00%	0	0	0	151,710	26,070,410		
34 Voorhees Twp	4.300	71.31%	0	0	0	1,306,314,521	4,541,638,271		
35 Waterford Twp	4.406	65.95%	0	0	0	366,164,175	1,073,575,840		
36 Winslow Twp	3.625	69.23%	0	0	0	1,248,045,331	3,992,559,031		
37 Woodlynne	7.979	70.71%	0	0	0	27,977,240	95,207,974		
Total						15,994,338,519	53,628,058,951		



2024 Abstract of Ratables for the County of Camden

Taxing District	Section 12A							
	(i)	(ii)				(iii)	(iv)	(v)
	Total County Taxes Apportioned	Adjustments Resulting From:				Net County Taxes Apportioned	Municipal Budget State Aid	Net County Taxes Apportioned Less State Aid (Col 12A(iii) -12A(iv)-County BPP Adjustment)
		(A)		(B)				
Equal Table Appeals		Appeals & Corrections	Deduct	Add				
	Deduct Overpay	Add Underpay	Deduct Overpay	Add Underpay				
01 Audubon	5,915,854.18	0.00	0.00	5,628.66	0.00	5,910,225.52	0.00	5,910,225.52
02 Audubon Park	125,332.47	0.00	0.00	0.00	0.00	125,332.47	0.00	125,332.47
03 Barrington	4,503,776.12	0.00	0.00	1,938.13	0.00	4,501,837.99	0.00	4,501,837.99
04 Bellmawr	6,211,217.74	0.00	0.00	0.00	24,089.53	6,235,307.27	0.00	6,235,307.27
05 Berlin Boro	6,059,250.32	0.00	0.00	0.00	50,784.69	6,110,035.01	0.00	6,110,035.01
06 Berlin Twp	5,348,010.05	0.00	0.00	5,641.57	0.00	5,342,368.48	0.00	5,342,368.48
07 Brooklawn	973,066.24	0.00	0.00	0.00	0.00	973,066.24	0.00	973,066.24
08 Camden City	14,337,442.46	0.00	0.00	3,858.54	0.00	14,333,583.92	0.00	14,333,583.92
09 Cherry Hill Twp	74,825,265.40	0.00	0.00	41,514.63	0.00	74,783,750.77	0.00	74,783,750.77
10 Chesilhurst	667,779.38	0.00	0.00	2,425.72	0.00	665,353.66	0.00	665,353.66
11 Clementon	2,063,860.97	0.00	0.00	18,278.10	0.00	2,045,582.87	0.00	2,045,582.87
12 Collingswood	9,089,854.31	0.00	0.00	8,021.42	0.00	9,081,832.89	0.00	9,081,832.89
13 Gibbsboro	1,726,441.25	0.00	0.00	627.20	0.00	1,725,814.05	0.00	1,725,814.05
14 Gloucester City	4,438,242.52	0.00	0.00	57.68	0.00	4,438,184.84	0.00	4,438,184.84
15 Gloucester Twp	39,446,749.39	0.00	0.00	0.00	596,155.20	40,042,904.59	0.00	40,042,904.59
16 Haddon Twp	11,409,951.77	0.00	0.00	2,179.68	0.00	11,407,772.09	0.00	11,407,772.09
17 Haddonfield	17,693,729.10	0.00	0.00	8,243.62	0.00	17,685,485.48	0.00	17,685,485.48
18 Haddon Heights	5,815,277.74	0.00	0.00	3,954.59	0.00	5,811,323.15	0.00	5,811,323.15
19 Hi-Nella	314,851.92	0.00	0.00	798.47	0.00	314,053.45	0.00	314,053.45
20 Laurel Springs	941,992.76	0.00	0.00	0.00	0.00	941,992.76	0.00	941,992.76
21 Lawnside	1,738,304.38	0.00	0.00	0.00	1,790.42	1,740,094.80	0.00	1,740,094.80
22 Lindenwold	5,038,485.27	0.00	0.00	0.00	66,608.34	5,105,093.61	0.00	5,105,093.61
23 Magnolia	2,373,716.50	0.00	0.00	9,825.14	0.00	2,363,891.36	0.00	2,363,891.36
24 Merchantville	2,051,596.48	0.00	0.00	0.00	0.00	2,051,596.48	0.00	2,051,596.48
25 Mount Ephraim	2,461,306.48	0.00	0.00	569.34	0.00	2,460,737.14	0.00	2,460,737.14
26 Oaklyn	2,293,439.31	0.00	0.00	223.50	0.00	2,293,215.81	0.00	2,293,215.81
27 Pennsauken Twp	20,505,414.66	0.00	0.00	15,207.81	0.00	20,490,206.85	0.00	20,490,206.85
28 Pine Hill	4,181,725.10	0.00	0.00	4,818.59	0.00	4,176,906.51	0.00	4,176,906.51
30 Runnemede	4,470,798.89	0.00	0.00	778.07	0.00	4,470,020.82	0.00	4,470,020.82
31 Somerdale	3,143,269.38	0.00	0.00	2,212.58	0.00	3,141,056.80	0.00	3,141,056.80
32 Stratford	3,636,188.65	0.00	0.00	281.83	0.00	3,635,906.82	0.00	3,635,906.82
33 Tavistock	156,664.85	0.00	0.00	0.00	0.00	156,664.85	0.00	156,664.85
34 Voorhees Twp	27,292,055.05	0.00	0.00	9,419.99	0.00	27,282,635.06	0.00	27,282,635.06
35 Waterford Twp	6,451,436.50	0.00	0.00	9,511.50	0.00	6,441,925.00	0.00	6,441,925.00
36 Winslow Twp	23,992,474.60	0.00	0.00	32,979.52	0.00	23,959,495.08	0.00	23,959,495.08
37 Woodlynne	572,132.78	0.00	0.00	259.27	0.00	571,873.51	0.00	571,873.51
Total	322,266,954.97			189,255.15	739,428.18	322,817,128.00		322,817,128.00

2024 Abstract of Ratables for the County of Camden

Taxing District	Section 12-B			Section 12-C						Section 12-D	
	(A)	(B)	(C)	Local Taxes to be Raised for:			(ii) Local Municipal Purposes				
	County Library Taxes Apportioned	County Health Svcs Taxes Apportioned	County Open Space Taxes Apportioned	(i) District School Purposes			(A) Municipal Budget (adj for BPP)	(B) Municipal Open Space Budget	(C) Municipal Library Budget		Total Levy on Which Tax Rate is Computed
				(A) District School (adj for BPP)	(B) Reg., Consol. & Joint School (adj for BPP)	(C) Local School (adj for BPP)					
01 Audubon	0.00	0.00	196,716.33	15,335,212.00	0.00	0.00	7,044,983.82	0.00	326,016.18	28,813,153.85	
02 Audubon Park	7,979.99	0.00	4,171.29	319,159.00	0.00	0.00	974,000.00	0.00	0.00	1,430,642.75	
03 Barrington	286,632.67	0.00	149,835.41	12,078,598.00	0.00	0.00	6,750,350.91	0.00	0.00	23,767,254.98	
04 Bellmawr	397,046.38	0.00	207,392.81	10,209,243.00	4,065,998.00	0.00	10,104,222.81	0.00	0.00	31,219,210.27	
05 Berlin Boro	0.00	0.00	203,247.48	8,905,844.00	5,279,193.00	0.00	6,503,229.63	120,730.59	331,437.29	27,453,717.00	
06 Berlin Twp	340,142.92	0.00	177,817.93	10,701,340.00	0.00	0.00	8,228,970.00	258,132.00	0.00	25,048,771.33	
07 Brooklawn	61,955.68	0.00	32,385.36	1,617,766.00	0.00	0.00	2,423,203.59	0.00	0.00	5,108,376.87	
08 Camden City	912,623.63	0.00	477,055.18	14,950,781.00	0.00	0.00	30,553,400.11	0.00	0.00	61,227,443.84	
09 Cherry Hill Twp	0.00	0.00	2,489,035.94	206,191,274.00	0.00	0.00	43,123,355.42	802,299.00	4,138,399.00	331,528,114.13	
10 Chesilhurst	42,360.46	0.00	22,150.97	899,475.00	0.00	0.00	1,886,780.52	0.00	0.00	3,516,120.61	
11 Clementon	130,203.54	0.00	68,138.95	4,592,539.00	0.00	0.00	4,713,719.34	51,430.00	0.00	11,601,613.70	
12 Collingswood	0.00	0.00	302,279.25	19,530,638.00	0.00	0.00	12,384,100.00	0.00	502,090.00	41,800,940.14	
13 Gibbsboro	109,882.58	0.00	57,440.12	3,980,533.00	1,658,613.00	0.00	2,503,547.07	57,122.36	0.00	10,092,952.18	
14 Gloucester City	0.00	0.00	147,710.80	6,676,601.00	0.00	0.00	14,833,955.49	0.00	241,389.74	26,337,841.87	
15 Gloucester Twp	2,550,252.16	0.00	1,328,862.09	54,478,380.00	28,619,051.00	0.00	60,585,770.90	918,465.76	0.00	188,523,686.50	
16 Haddon Twp	726,335.51	0.00	379,675.72	28,069,792.00	0.00	0.00	11,052,000.00	0.00	0.00	51,635,575.32	
17 Haddonfield	0.00	0.00	588,629.31	44,041,005.00	0.00	0.00	14,091,886.85	240,260.00	969,989.00	77,617,255.64	
18 Haddon Heights	0.00	0.00	193,420.14	16,180,979.00	0.00	0.00	7,023,579.59	0.00	319,496.51	29,528,798.39	
19 Hi-Nella	19,995.15	0.00	10,454.04	1,314,590.00	0.00	0.00	708,109.51	0.00	0.00	2,367,202.15	
20 Laurel Springs	59,977.22	0.00	31,351.18	3,187,525.00	0.00	0.00	2,298,218.99	0.00	0.00	6,519,065.15	
21 Lawnside	110,795.49	0.00	57,907.09	5,207,625.00	0.00	0.00	3,059,000.00	0.00	0.00	10,175,422.38	
22 Lindenwold	325,157.30	0.00	169,460.85	13,561,154.00	0.00	0.00	11,038,371.09	0.00	0.00	30,199,236.85	
23 Magnolia	150,493.28	0.00	78,707.17	4,911,230.00	1,786,572.00	0.00	3,519,769.27	0.00	0.00	12,810,663.08	
24 Merchantville	130,626.32	0.00	68,280.74	6,248,408.00	0.00	0.00	4,380,195.73	0.00	0.00	12,879,107.27	
25 Mount Ephraim	156,675.57	0.00	81,898.98	7,219,646.00	0.00	0.00	4,682,423.01	0.00	0.00	14,601,380.70	
26 Oaklyn	146,010.09	0.00	76,322.95	6,385,159.00	0.00	0.00	4,649,293.75	0.00	0.00	13,550,001.60	
27 Pennsauken Twp	0.00	0.00	682,011.61	46,753,951.00	0.00	0.00	29,560,961.25	0.00	1,120,889.00	98,608,019.71	
28 Pine Hill	265,940.76	0.00	139,027.08	12,666,471.00	0.00	0.00	6,424,925.47	0.00	0.00	23,673,270.82	
30 Runnemede	0.00	0.00	148,772.67	7,912,482.00	3,620,349.00	0.00	6,377,286.77	0.00	246,267.76	22,775,179.02	
31 Somerdale	199,990.69	0.00	104,546.94	5,151,045.00	2,587,813.00	0.00	4,695,663.39	0.00	0.00	15,880,115.82	
32 Stratford	0.00	0.00	121,010.06	8,348,664.00	2,992,961.00	0.00	4,559,005.79	57,247.36	201,013.89	19,915,808.92	
33 Tavistock	9,974.94	0.00	5,214.08	30,404.00	0.00	0.00	169,838.97	0.00	0.00	372,096.84	
34 Voorhees Twp	1,737,100.26	0.00	908,006.40	51,931,803.00	22,141,103.00	0.00	34,467,073.00	647,100.00	0.00	139,114,820.72	
35 Waterford Twp	0.00	0.00	214,424.45	15,368,770.00	0.00	0.00	8,781,108.87	0.00	358,175.00	31,164,403.32	
36 Winslow Twp	1,525,479.69	0.00	797,504.16	54,198,332.00	0.00	0.00	19,000,000.00	0.00	0.00	99,480,810.93	
37 Woodlynne	36,411.72	0.00	19,033.70	2,387,116.00	0.00	0.00	2,349,362.98	0.00	0.00	5,363,797.91	
Total	10,440,044.00		10,739,899.23	711,543,534.00	72,751,653.00		395,501,663.89	3,152,787.07	8,755,163.37	1,535,701,872.56	

2024 Abstract of Ratables for the County of Camden

Taxing District	Section 13						
	Real Property Exempt From Taxation						
	(A) Public School	(B) Other School	(C) Public Property	(D) Church And Charitable	(E) Cemeteries And Graveyards	(F) Other Exempts	(G) Total Amount of Exempts (13A+B+C+D+E+F)
01 Audubon	24,017,600	32,100	7,018,100	10,761,500	0	16,945,400	58,774,700
02 Audubon Park	110,000	0	374,600	0	0	0	484,600
03 Barrington	11,407,600	2,196,100	105,967,000	5,158,500	0	24,740,100	149,469,300
04 Bellmawr	19,584,700	0	56,635,800	19,342,100	9,198,300	21,945,000	126,705,900
05 Berlin Boro	8,949,200	0	18,113,000	29,635,000	4,664,800	25,631,600	86,993,600
06 Berlin Twp	9,735,300	0	17,727,100	12,136,700	236,200	6,136,600	45,971,900
07 Brooklawn	4,335,800	0	9,567,100	2,793,700	0	109,200	16,805,800
08 Camden City	785,164,900	37,200,300	525,942,400	611,076,000	16,778,400	844,522,900	2,820,684,900
09 Cherry Hill Twp	180,244,900	26,102,900	478,597,600	327,485,600	35,358,000	136,784,300	1,184,573,300
10 Chesilhurst	3,371,800	0	11,381,400	1,007,800	41,600	4,291,100	20,093,700
11 Clementon	7,172,800	0	10,883,100	3,011,900	0	16,146,900	37,214,700
12 Collingswood	36,677,900	7,231,200	41,541,300	43,023,200	133,100	206,552,200	335,158,900
13 Gibbsboro	8,932,300	0	20,770,800	10,178,200	661,900	6,948,700	47,491,900
14 Gloucester City	58,893,200	9,010,000	48,495,500	8,614,000	1,440,200	46,173,850	172,626,750
15 Gloucester Twp	383,090,500	0	82,453,700	55,076,900	2,810,500	197,616,590	721,048,190
16 Haddon Twp	42,771,000	0	14,945,600	43,260,500	57,800	97,692,100	198,727,000
17 Haddonfield	64,647,400	14,738,900	62,839,200	48,691,000	5,449,900	57,918,700	254,285,100
18 Haddon Heights	22,790,900	3,717,700	20,152,900	26,042,400	0	20,403,000	93,106,900
19 Hi-Nella	4,578,800	0	448,100	0	0	518,400	5,545,300
20 Laurel Springs	1,785,400	0	2,376,700	2,357,500	0	1,576,500	8,096,100
21 Lawnside	5,330,000	0	5,759,600	5,762,100	1,750,600	50,949,500	69,551,800
22 Lindenwold	38,974,900	0	41,621,300	15,412,900	321,900	38,473,200	134,804,200
23 Magnolia	9,444,400	0	11,274,200	7,527,700	0	14,353,500	42,599,800
24 Merchantville	12,099,000	3,150,600	6,162,800	10,636,100	0	12,622,300	44,670,800
25 Mount Ephraim	4,166,200	0	7,389,500	3,991,000	0	3,130,700	18,677,400
26 Oaklyn	6,711,100	0	7,019,200	7,502,900	0	5,047,300	26,280,500
27 Pennsauken Twp	149,829,600	13,853,800	110,095,400	90,093,200	10,239,500	140,929,000	515,040,500
28 Pine Hill	52,859,800	0	14,260,700	12,977,900	9,000	40,933,700	121,041,100
30 Runnemede	41,297,200	0	19,096,100	8,522,000	0	7,139,900	76,055,200
31 Somerdale	15,869,900	0	5,031,600	2,919,100	0	18,425,900	42,246,500
32 Stratford	82,709,800	0	15,677,800	56,306,200	0	13,073,400	167,767,200
33 Tavistock	0	0	350,000	0	0	0	350,000
34 Voorhees Twp	109,682,500	7,388,000	42,580,300	73,671,400	80,400	234,299,200	467,701,800
35 Waterford Twp	16,340,800	9,427,600	75,518,700	4,760,500	214,000	17,547,800	123,809,400
36 Winslow Twp	70,944,100	845,000	256,319,900	15,347,800	281,100	161,678,700	505,416,600
37 Woodlynne	3,013,500	0	2,371,500	1,172,800	0	195,900	6,753,700
Total	2,297,534,800	134,894,200	2,156,759,600	1,576,256,100	89,727,200	2,491,453,140	8,746,625,040

2024 Abstract of Ratables for the County of Camden

Taxing District	Section 14				Section 15	
	Amount of Miscellaneous Revenues to Support Local Budget				Deductions Allowed	
	(A) Surplus Revenue	(B) Miscellaneous Revenues Anticipated	(C) Receipts from Delinquent Tax	(D) Total of Miscellaneous Revenues (Col 14A+B+C)	(A) Senior Citizen, Disabled and Surviving Spouse	(B) Veterans and Widows
01 Audubon	2,280,000.00	3,378,000.00	235,000.00	5,893,000.00	7,750.00	43,750.00
02 Audubon Park	50,000.00	442,800.00	0.00	492,800.00	17,500.00	9,000.00
03 Barrington	1,550,000.00	1,696,843.46	175,000.00	3,421,843.46	6,250.00	40,000.00
04 Bellmawr	2,722,000.00	4,711,434.10	350,000.00	7,783,434.10	30,000.00	69,750.00
05 Berlin Boro	858,500.00	2,084,144.67	250,000.00	3,192,644.67	10,000.00	37,000.00
06 Berlin Twp	1,631,270.00	1,977,317.27	300,001.73	3,908,589.00	12,250.00	31,500.00
07 Brooklawn	750,000.00	1,339,245.41	65,000.00	2,154,245.41	3,750.00	7,000.00
08 Camden City	19,150,000.00	161,755,181.22	3,005,000.00	183,910,181.22	131,750.00	44,000.00
09 Cherry Hill Twp	16,207,858.34	17,720,756.66	10,000.00	33,938,615.00	76,500.00	274,000.00
10 Chesilhurst	20,000.00	2,172,596.99	125,000.00	2,317,596.99	1,500.00	6,500.00
11 Clementon	1,338,000.00	1,176,089.66	250,000.00	2,764,089.66	16,250.00	18,250.00
12 Collingswood	2,176,008.51	6,460,962.95	5,000.00	8,641,971.46	9,250.00	40,750.00
13 Gibbsboro	800,000.00	1,979,206.90	0.00	2,779,206.90	3,000.00	16,250.00
14 Gloucester City	2,200,000.00	9,603,544.58	400,000.00	12,203,544.58	28,500.00	45,500.00
15 Gloucester Twp	5,090,000.00	13,758,465.45	100,000.00	18,948,465.45	66,500.00	290,000.00
16 Haddon Twp	1,750,000.00	4,055,000.00	10,000.00	5,815,000.00	14,500.00	62,000.00
17 Haddonfield	3,160,000.00	8,602,726.15	395,000.00	12,157,726.15	5,000.00	41,250.00
18 Haddon Heights	810,000.00	1,676,204.52	220,000.00	2,706,204.52	3,250.00	35,250.00
19 Hi-Nella	131,500.00	259,931.46	45,000.00	436,431.46	500.00	2,000.00
20 Laurel Springs	300,000.00	489,989.88	70,000.00	859,989.88	2,750.00	10,250.00
21 Lawnside	50,000.00	2,940,000.00	400,000.00	3,390,000.00	6,000.00	10,500.00
22 Lindenwold	4,676,500.00	3,441,140.91	575,000.00	8,692,640.91	23,250.00	45,500.00
23 Magnolia	1,020,000.00	1,496,890.73	124,000.00	2,640,890.73	10,000.00	23,000.00
24 Merchantville	450,000.00	1,212,954.15	140,000.00	1,802,954.15	2,500.00	11,500.00
25 Mount Ephraim	800,000.00	2,619,494.28	189,000.00	3,608,494.28	9,000.00	26,750.00
26 Oaklyn	632,000.00	1,534,931.93	135,000.00	2,301,931.93	3,250.00	17,500.00
27 Pennsauken Twp	3,200,000.00	16,969,590.34	1,300,000.00	21,469,590.34	81,750.00	117,000.00
28 Pine Hill	1,900,000.00	2,759,993.38	440,000.00	5,099,993.38	16,000.00	36,000.00
30 Runnemede	995,000.00	2,216,148.90	285,000.00	3,496,148.90	19,250.00	48,750.00
31 Somerdale	368,009.33	3,217,716.19	195,000.00	3,780,725.52	13,000.00	25,250.00
32 Stratford	800,000.00	2,105,198.37	209,327.00	3,114,525.37	7,250.00	40,500.00
33 Tavistock	12,739.60	3,562.43	0.00	16,302.03	0.00	0.00
34 Voorhees Twp	4,000,000.00	12,217,733.54	850,193.46	17,067,927.00	13,500.00	78,750.00
35 Waterford Twp	1,000,000.00	3,080,317.13	425,000.00	4,505,317.13	18,000.00	63,250.00
36 Winslow Twp	1,967,885.00	14,643,915.00	1,990,000.00	18,601,800.00	69,750.00	170,250.00
37 Woodlynne	485,000.00	614,949.34	200,000.00	1,299,949.34	4,500.00	4,500.00
Total	85,332,270.78	316,414,977.95	13,467,522.19	415,214,770.92	743,750.00	1,843,000.00

2024 Abstract of Ratables for the County of Camden

Taxing District	Addendum to Abstract of Ratables - Assessed Value of Partial Exemptions & Abatements (Column 3)								
	(1) Pollution Control	(2) Fire Suppression	(3) Fallout Shelter	(4) Water-Sewer Facility	(5) Renewable Energy	(6) UEZ Abatement	(7) Home Improvement	(8) Multi-Family Dwelling	(9) Class 4 Abatement
01 Audubon	0	0	0	0	0	0	0	0	0
02 Audubon Park	0	0	0	0	0	0	0	0	0
03 Barrington	0	0	0	0	0	0	0	0	0
04 Bellmawr	0	300,000	0	0	0	0	0	0	0
05 Berlin Boro	0	0	0	0	0	0	0	0	0
06 Berlin Twp	0	0	0	0	0	0	0	0	0
07 Brooklawn	0	0	0	0	0	0	0	0	0
08 Camden City	0	0	0	0	0	0	0	0	0
09 Cherry Hill Twp	0	5,717,100	0	0	0	0	0	0	0
10 Chesilhurst	0	0	0	0	0	0	0	0	0
11 Clementon	0	0	0	0	0	0	0	0	0
12 Collingswood	0	0	0	0	0	0	0	0	0
13 Gibbsboro	0	0	0	0	0	0	0	0	0
14 Gloucester City	0	0	0	0	0	0	0	0	0
15 Gloucester Twp	0	1,073,200	0	0	0	0	0	0	0
16 Haddon Twp	0	0	0	0	0	0	0	0	0
17 Haddonfield	0	0	0	0	0	0	0	0	0
18 Haddon Heights	0	0	0	0	0	0	0	0	0
19 Hi-Nella	0	0	0	0	0	0	0	0	0
20 Laurel Springs	0	0	0	0	0	0	0	0	0
21 Lawnside	0	199,100	0	0	0	0	0	0	0
22 Lindenwold	0	0	0	0	0	0	0	0	0
23 Magnolia	0	0	0	0	0	0	0	0	0
24 Merchantville	0	0	0	0	0	0	0	0	0
25 Mount Ephraim	0	0	0	0	0	0	0	0	0
26 Oaklyn	0	0	0	0	0	0	0	0	0
27 Pennsauken Twp	0	848,500	0	0	0	0	0	0	0
28 Pine Hill	0	0	0	0	0	0	0	0	0
30 Runnemede	0	0	0	0	0	0	0	0	0
31 Somerdale	0	0	0	0	0	0	0	0	0
32 Stratford	0	0	0	0	0	0	0	0	0
33 Tavistock	0	0	0	0	0	0	0	0	0
34 Voorhees Twp	0	32,100	0	0	822,600	0	0	0	0
35 Waterford Twp	0	79,000	0	0	0	0	0	0	0
36 Winslow Twp	0	74,500	0	0	0	0	0	0	0
37 Woodlynne	0	0	0	0	0	0	0	0	0
Total		8,323,500			822,600				

2024 Abstract of Ratables for the County of Camden

Taxing District	Addendum to Abstract of Ratables - Assessed Value of Partial Exemptions & Abatements (Continued)							
	(10) Dwelling Abatement	(11) Dwelling Exemption	(12) New Dwelling Conversion Abatement	(13) New Dwelling Conversion Exemption	(14) Multi-Dwelling Exemption	(15) Multi-Dwelling Abatement	(16) Commercial/ Industrial Exemption	(17) Total Value
01 Audubon	0	100,000	0	0	0	0	0	100,000
02 Audubon Park	0	0	0	0	0	0	0	0
03 Barrington	185,100	0	0	0	0	0	0	185,100
04 Bellmawr	0	0	0	0	0	0	0	300,000
05 Berlin Boro	0	0	0	0	0	0	0	0
06 Berlin Twp	3,400	0	0	0	0	0	0	3,400
07 Brooklawn	0	0	0	0	0	0	0	0
08 Camden City	0	78,470,900	0	0	110,200	0	4,902,800	83,483,900
09 Cherry Hill Twp	25,000	6,088,100	0	0	0	0	0	11,830,200
10 Chesilhurst	0	0	0	0	0	0	0	0
11 Clementon	0	0	0	0	0	0	0	0
12 Collingswood	0	1,279,900	0	0	0	0	0	1,279,900
13 Gibbsboro	0	0	0	0	0	0	0	0
14 Gloucester City	0	1,129,700	0	0	0	0	0	1,129,700
15 Gloucester Twp	0	275,500	0	0	0	0	0	1,348,700
16 Haddon Twp	219,900	0	0	0	0	0	0	219,900
17 Haddonfield	0	0	0	0	0	0	0	0
18 Haddon Heights	0	0	0	0	0	0	0	0
19 Hi-Nella	0	0	0	0	0	0	0	0
20 Laurel Springs	0	26,800	0	0	0	0	0	26,800
21 Lawnside	0	0	0	0	0	0	0	199,100
22 Lindenwold	0	949,700	0	0	0	0	0	949,700
23 Magnolia	0	25,000	0	0	0	0	0	25,000
24 Merchantville	0	533,300	0	0	0	0	0	533,300
25 Mount Ephraim	49,300	0	0	0	0	0	0	49,300
26 Oaklyn	0	94,600	0	0	0	0	0	94,600
27 Pennsauken Twp	0	3,124,100	0	0	0	0	0	3,972,600
28 Pine Hill	0	858,100	0	0	0	0	0	858,100
30 Runnemede	0	0	0	0	0	0	0	0
31 Somerdale	0	145,800	0	0	0	0	0	145,800
32 Stratford	104,500	0	0	0	0	0	0	104,500
33 Tavistock	0	0	0	0	0	0	0	0
34 Voorhees Twp	0	0	0	0	0	0	0	854,700
35 Waterford Twp	0	0	0	0	0	0	0	79,000
36 Winslow Twp	781,800	18,700	0	0	0	0	0	875,000
37 Woodlynne	0	0	0	0	0	0	0	0
Total	1,369,000	93,120,200			110,200		4,902,800	108,648,300

2024 Abstract of Ratables for the County of Camden

Taxing District	Addendum - Equalized Value Based on In Lieu of Taxes (Col 10B)				
	(1) C.12 PL 1977 In Lieu of Tax	(2) NJ Housing Finance Agency	(3) Urban Renewal	(4) Other	(5) Total
01 Audubon	0	0	0	0	0
02 Audubon Park	0	0	0	0	0
03 Barrington	0	0	0	0	0
04 Bellmawr	0	0	0	0	0
05 Berlin Boro	0	0	0	0	0
06 Berlin Twp	0	0	0	0	0
07 Brooklawn	0	0	0	0	0
08 Camden City	0	0	0	0	0
09 Cherry Hill Twp	0	0	0	0	0
10 Chesilhurst	0	0	0	0	0
11 Clementon	0	0	0	0	0
12 Collingswood	0	0	0	0	0
13 Gibbsboro	0	0	0	0	0
14 Gloucester City	0	0	0	0	0
15 Gloucester Twp	0	0	0	0	0
16 Haddon Twp	0	0	0	0	0
17 Haddonfield	0	0	0	0	0
18 Haddon Heights	0	0	0	0	0
19 Hi-Nella	0	0	0	0	0
20 Laurel Springs	0	0	0	0	0
21 Lawnside	0	0	0	0	0
22 Lindenwold	0	0	0	0	0
23 Magnolia	0	0	0	0	0
24 Merchantville	0	0	0	0	0
25 Mount Ephraim	0	0	0	0	0
26 Oaklyn	0	0	0	0	0
27 Pennsauken Twp	0	0	0	0	0
28 Pine Hill	0	0	0	0	0
30 Runnemede	0	0	0	0	0
31 Somerdale	0	0	0	0	0
32 Stratford	0	0	0	0	0
33 Tavistock	0	0	0	0	0
34 Voorhees Twp	0	0	0	0	0
35 Waterford Twp	0	0	0	0	0
36 Winslow Twp	0	0	0	0	0
37 Woodlynne	0	0	0	0	0
Total					

2024 Abstract of Ratables for the County of Camden

Taxing District	Breakdown of General Tax Rate											
	County Tax	Library Tax	Health Service Tax	County Open Space Tax	District School Tax	Regional School Tax	Local School Tax	Municipal Purpose Tax	Municipal Open Space Tax	Municipal Library Tax	General Tax Rate	Effective Tax Rate
01 Audubon	0.828	0.000	0.000	0.028	2.148	0.000	0.000	0.987	0.000	0.046	4.037	2.927
02 Audubon Park	0.606	0.039	0.000	0.020	1.542	0.000	0.000	4.705	0.000	0.000	6.912	6.859
03 Barrington	0.907	0.058	0.000	0.030	2.433	0.000	0.000	1.360	0.000	0.000	4.788	3.171
04 Bellmawr	0.755	0.048	0.000	0.025	1.237	0.493	0.000	1.224	0.000	0.000	3.782	3.020
05 Berlin Boro	0.759	0.000	0.000	0.026	1.106	0.656	0.000	0.808	0.015	0.041	3.411	2.723
06 Berlin Twp	0.828	0.053	0.000	0.028	1.658	0.000	0.000	1.275	0.040	0.000	3.882	2.815
07 Brooklawn	0.808	0.051	0.000	0.027	1.343	0.000	0.000	2.011	0.000	0.000	4.240	3.155
08 Camden City	0.829	0.053	0.000	0.028	0.865	0.000	0.000	1.768	0.000	0.000	3.543	2.566
09 Cherry Hill Twp	0.932	0.000	0.000	0.032	2.570	0.000	0.000	0.537	0.010	0.052	4.133	2.663
10 Chesilhurst	0.748	0.048	0.000	0.025	1.012	0.000	0.000	2.123	0.000	0.000	3.956	3.164
11 Clementon	0.795	0.051	0.000	0.027	1.786	0.000	0.000	1.833	0.020	0.000	4.512	3.378
12 Collingswood	0.843	0.000	0.000	0.028	1.812	0.000	0.000	1.149	0.000	0.047	3.879	2.763
13 Gibbsboro	0.758	0.048	0.000	0.025	1.748	0.728	0.000	1.099	0.025	0.000	4.431	3.513
14 Gloucester City	0.845	0.000	0.000	0.028	1.271	0.000	0.000	2.823	0.000	0.046	5.013	3.566
15 Gloucester Twp	0.872	0.056	0.000	0.029	1.187	0.623	0.000	1.319	0.020	0.000	4.106	2.872
16 Haddon Twp	0.870	0.055	0.000	0.029	2.140	0.000	0.000	0.843	0.000	0.000	3.937	2.719
17 Haddonfield	0.736	0.000	0.000	0.025	1.833	0.000	0.000	0.587	0.010	0.040	3.231	2.636
18 Haddon Heights	0.677	0.000	0.000	0.023	1.885	0.000	0.000	0.818	0.000	0.037	3.440	3.051
19 Hi-Nella	0.824	0.052	0.000	0.028	3.448	0.000	0.000	1.858	0.000	0.000	6.210	4.518
20 Laurel Springs	0.804	0.051	0.000	0.027	2.720	0.000	0.000	1.962	0.000	0.000	5.564	4.159
21 Lawnside	0.806	0.051	0.000	0.027	2.411	0.000	0.000	1.416	0.000	0.000	4.711	3.518
22 Lindenwold	0.802	0.051	0.000	0.027	2.130	0.000	0.000	1.733	0.000	0.000	4.743	3.602
23 Magnolia	0.886	0.056	0.000	0.031	1.840	0.669	0.000	1.319	0.000	0.000	4.801	3.243
24 Merchantville	0.849	0.054	0.000	0.029	2.585	0.000	0.000	1.812	0.000	0.000	5.329	3.772
25 Mount Ephraim	0.881	0.056	0.000	0.029	2.583	0.000	0.000	1.676	0.000	0.000	5.225	3.565
26 Oaklyn	0.895	0.057	0.000	0.030	2.490	0.000	0.000	1.813	0.000	0.000	5.285	3.550
27 Pennsauken Twp	0.862	0.000	0.000	0.029	1.967	0.000	0.000	1.244	0.000	0.047	4.149	2.890
28 Pine Hill	0.937	0.060	0.000	0.031	2.839	0.000	0.000	1.440	0.000	0.000	5.307	3.402
30 Runnemede	0.884	0.000	0.000	0.030	1.565	0.716	0.000	1.262	0.000	0.049	4.506	3.061
31 Somerdale	0.922	0.059	0.000	0.031	1.512	0.759	0.000	1.378	0.000	0.000	4.661	3.036
32 Stratford	0.886	0.000	0.000	0.030	2.034	0.729	0.000	1.111	0.014	0.049	4.853	3.291
33 Tavistock	0.604	0.039	0.000	0.021	0.117	0.000	0.000	0.655	0.000	0.000	1.436	1.427
34 Voorhees Twp	0.843	0.054	0.000	0.028	1.605	0.685	0.000	1.065	0.020	0.000	4.300	3.063
35 Waterford Twp	0.911	0.000	0.000	0.030	2.173	0.000	0.000	1.241	0.000	0.051	4.406	2.903
36 Winslow Twp	0.873	0.056	0.000	0.029	1.975	0.000	0.000	0.692	0.000	0.000	3.625	2.492
37 Woodlynne	0.851	0.054	0.000	0.028	3.551	0.000	0.000	3.495	0.000	0.000	7.979	5.634



2024 Abstract of Ratables for the County of Camden

Taxing District	Addendum: State Aid Adjustment for BPP			Addendum: REAP Distribution Summary		
	County	School	Municipal	Eligible Property Assessments	R.E.A.P. Aid	Tax Rate Credit
01 Audubon	0	0	0	0	0	0
02 Audubon Park	0	0	0	0	0	0
03 Barrington	0	0	0	0	0	0
04 Bellmawr	0	0	0	0	0	0
05 Berlin Boro	0	44,963	0	0	0	0
06 Berlin Twp	0	0	0	0	0	0
07 Brooklawn	0	0	0	0	0	0
08 Camden City	0	253,463	0	0	0	0
09 Cherry Hill Twp	0	0	0	0	0	0
10 Chesilhurst	0	0	0	0	0	0
11 Clementon	0	0	0	0	0	0
12 Collingswood	0	0	0	0	0	0
13 Gibbsboro	0	0	0	0	0	0
14 Gloucester City	0	29,876	0	0	0	0
15 Gloucester Twp	0	0	0	0	0	0
16 Haddon Twp	0	0	0	0	0	0
17 Haddonfield	0	0	0	0	0	0
18 Haddon Heights	0	0	0	0	0	0
19 Hi-Nella	0	0	0	0	0	0
20 Laurel Springs	0	46,179	0	0	0	0
21 Lawnside	0	0	0	0	0	0
22 Lindenwold	0	0	0	0	0	0
23 Magnolia	0	0	0	0	0	0
24 Merchantville	0	74,531	0	0	0	0
25 Mount Ephraim	0	0	0	0	0	0
26 Oaklyn	0	0	0	0	0	0
27 Pennsauken Twp	0	0	0	0	0	0
28 Pine Hill	0	0	0	0	0	0
30 Runnemede	0	0	0	0	0	0
31 Somerdale	0	0	0	0	0	0
32 Stratford	0	0	0	0	0	0
33 Tavistock	0	0	0	0	0	0
34 Voorhees Twp	0	0	0	0	0	0
35 Waterford Twp	0	0	0	0	0	0
36 Winslow Twp	0	0	0	0	0	0
37 Woodlynne	0	0	0	0	0	0
Total		449,012				

2024 Abstract of Ratables for the County of Camden

Special Taxing Districts					
Taxing District	Special Taxing District	Number of Ratables	Ratable Value	Budget	Special District Rate
06 Berlin Twp	F01 FIRE DISTRICT 1	2,662	645,332,100	876,242.00	0.136
08 Camden City	S01 S01	298	853,156,000	1,944,597.00	0.228
09 Cherry Hill Twp	F13 FIRE TAX	26,019	8,022,988,900	26,110,471.70	0.326
12 Collingswood	S01 SPECIAL TAX = S01	244	101,768,800	201,502.23	0.198
12 Collingswood	S02 SPECIAL TAX = S02	47	13,756,300	27,237.48	0.198
12 Collingswood	S03 SPECIAL TAX = S03	43	27,011,800	53,483.36	0.198
15 Gloucester Twp	F01 FIRE DISTRICT=F01	2,123	370,915,900	442,600.00	0.120
15 Gloucester Twp	F02 FIRE DISTRICT=F02	5,229	1,187,262,600	2,294,607.00	0.194
15 Gloucester Twp	F03 FIRE DISTRICT=F03	2,031	425,119,300	423,459.00	0.100
15 Gloucester Twp	F04 FIRE DISTRICT=F04	3,363	717,405,800	2,313,747.00	0.323
15 Gloucester Twp	F05 FIRE DISTRICT=F05	3,590	794,990,700	1,845,526.00	0.233
15 Gloucester Twp	F06 FIRE DISTRICT=F06	5,451	1,095,997,700	1,788,691.00	0.164
16 Haddon Twp	F01 FIRE DISTRICT 1	3,638	1,012,941,000	2,303,309.93	0.228
16 Haddon Twp	F03 FIRE DISTRICT 3	700	149,128,300	51,900.00	0.035
16 Haddon Twp	F04 FIRE DISTRICT 4	488	95,696,700	159,729.14	0.167
16 Haddon Twp	S01 SPECIAL IMPROVEMNT DIST	121	54,569,400	120,052.68	0.220
16 Haddon Twp	S02 SPECIAL IMPROVEMNT DIST	56	22,597,000	49,713.40	0.220
17 Haddonfield	S01 SPECIAL IMPROVEMNT TAX	224	168,659,700	233,762.00	0.139
17 Haddonfield	S02 SPECIAL IMPROVEMNT TAX	36	23,526,400	16,257.00	0.070
22 Lindenwold	F01 FIRE DIST 1	3,906	636,737,100	1,282,997.00	0.202
27 Pennsauken Twp	G01 GARG DISTRICT=G01	12,396	2,372,545,400	4,800,405.00	0.203
28 Pine Hill	F01 FIRE DIST 1	3,335	446,010,900	1,471,690.52	0.330
36 Winslow Twp	F01 FIRE DIST 1	15,247	2,744,513,700	7,591,428.08	0.277


2024 Abstract of Ratables for the County of Camden


Total Amount of Miscellaneous Revenues (included Surplus Revenues Appropriated) for the Support of the County Budget	125,222,457.38
Rate per \$100 to be applied to Column 11 for apportionment of County Taxes	0.60092974
Total County Taxes Apportioned included Adjustments - Column 12Ai	322,266,954.97
* Adjustments (Net Total (Column 12Aii))	-550,173.03
Net County Taxes Apportioned (Column 12Aiii)	322,817,128.00
* Net Overpayments are added to the Net Taxes Apportioned Net Underpayments are deducted from the Net Taxes Apportioned	
Rate per \$100 to be applied to Column 11 for apportionment of Library Taxes	0.03826154
Rate per \$100 to be applied to Column 11 for apportionment of Health Taxes	0.00000000
Rate per \$100 to be applied to Column 11 for apportionment of Open Space Taxes	0.02000000


County Percentage Level of Taxable Value of Real Property is 100%


Certification Date: October 24, 2024

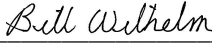
Camden County Board of Taxation

  
 \_\_\_\_\_  
 Melissa Pollitt, CTA, Tax Board President

  
 \_\_\_\_\_  
 Kelly Hanson, Commissioner


  
 \_\_\_\_\_  
 Barbara Holcomb, Commissioner

  
 \_\_\_\_\_  
 Donald J. Reich, Commissioner

  
 \_\_\_\_\_  
 William Wilhelm, Commissioner

\_\_\_\_\_

\_\_\_\_\_

  
 \_\_\_\_\_  
 ATTEST: Diane R. Hesley, CTA Tax Administrator




I hereby certify this to be a true copy of the Abstract of Ratables and Exemptions for the County of Camden, State of New Jersey for the year 2024 as filed with me by the Camden County Board of Taxation

  
 \_\_\_\_\_  
 Yolaika Gonzalez, County Treasurer

FINAL EQUALIZATION TABLE, COUNTY OF CAMDEN FOR THE YEAR 2024


PERCENTAGE LEVEL OF TAXABLE VALUE OF REAL PROPERTY: 100%


We hereby certify this 03/05/2024, that the table below reflects those items required to be set forth under R.S.54:3-17, as amended, which requires the County Board of Taxation to complete its equalization of the property valuations in the several taxing districts before March 10th. Pursuant to Section 54:3-19 of the Revised Statutes as amended, one certified copy of such Equalization Table, as confirmed, shall be transmitted to each of the following: one to the Director, Division of Taxation, one to the Tax Court, and one to each taxing district in the County.


  
Melissa Pollitt, CTA, Tax Board President

  
Kelly Hanson, Commissioner

  
Barbara Holcomb, Commissioner

  
Donald J. Reich, Commissioner

  
William Wilhelm, Commissioner

  
Diane R. Hesley, CTA Tax Administrator

		1 REAL PROPERTY EXCLUSIVE OF CLASS II RAILROAD PROPERTY				2 MACHINERY, IMPLEMENTS, EQUIPMENT AND ALL OTHER TAXABLE PERSONAL PROPERTY USED IN BUSINESS OF TELEPHONE, TELEGRAPH, & MESSENGER SYSTEMS COMPANIES (C.138 L. 1966)					
		(a) Aggregate Assessed Value	(b) Real Property Ratio of Aggregate Assessed to Aggregate True Value	(c) Aggregate True Value	(d) Amount by Which Col 1[a] Should be Changed to	(a) Aggregate Assessed Value	(b) Taxable % Level (The Lower of the County % Level or the Pre- TaxAid District Ratio)	(c) Aggregate True Value	(d) Aggregate Equalized Valuation	(e) Amount by Which Col 2[a] Should be Changed to	
TAXING DISTRICT		(Taxable Value)	Value	(Col 1[a]/1[b])	Correspond to 1[c]	(Taxable Value)	(N.J.S.A. 54:1-35.2)	(Col 2[a]/2[b])	(Col 2[c] x 2[b])	Correspond to 2[d]	
E	01	Audubon	713,845,204	72.86%	979,749,113	265,903,909	100	72.86%	137	100	0
	02	Audubon Park	20,700,000	99.89%	20,722,795	22,795	0	99.89%	0	0	0
EL	03	Barrington	496,427,600	66.90%	742,044,245	245,616,645	66	66.90%	99	66	0
E	04	Bellmawr	825,642,300	80.12%	1,030,507,114	204,864,814	0	80.12%	0	0	0
	05	Berlin Boro	804,870,500	79.99%	1,006,213,902	201,343,402	79	79.99%	99	79	0
E	06	Berlin Twp	645,332,100	72.55%	889,499,793	244,167,693	72	72.55%	99	72	0
	07	Brooklawn	120,502,700	74.82%	161,056,803	40,554,103	100	74.82%	134	100	0
E	08	Camden City	1,705,268,200	75.64%	2,254,452,935	549,184,735	23,110,312	75.64%	30,553,030	23,110,312	0
EFL	09	Cherry Hill Twp	8,022,988,900	64.74%	12,392,630,368	4,369,641,468	0	64.74%	0	0	0
	10	Chesilhurst	88,884,600	80.11%	110,953,189	22,068,589	0	80.11%	0	0	0
L	11	Clementon	257,147,800	75.60%	340,142,593	82,994,793	75	75.60%	99	75	0
EL	12	Collingswood	1,077,845,400	71.44%	1,508,742,161	430,896,761	0	71.44%	0	0	0
	13	Gibbsboro	227,794,300	79.75%	285,635,486	57,841,186	0	79.75%	0	0	0
E	14	Gloucester City	525,478,750	72.11%	728,718,278	203,239,528	0	72.11%	0	0	0
EL	15	Gloucester Twp	4,592,326,000	70.21%	6,540,843,185	1,948,517,185	80	70.21%	114	80	0
E	16	Haddon Twp	1,311,812,900	69.23%	1,894,861,910	583,049,010	0	69.23%	0	0	0
	17	Haddonfield	2,402,605,900	81.71%	2,940,406,193	537,800,293	100	81.71%	122	100	0
L	18	Haddon Heights	858,533,900	88.85%	966,273,382	107,739,482	100	88.85%	113	100	0
	19	Hi-Nella	38,121,900	72.89%	52,300,590	14,178,690	0	72.89%	0	0	0
E	20	Laurel Springs	117,184,000	74.87%	156,516,629	39,332,629	74	74.87%	99	74	0
E	21	Lawnside	216,031,300	74.95%	288,233,889	72,202,589	74	74.95%	99	74	0
E	22	Lindenwold	636,737,100	76.00%	837,811,974	201,074,874	84	76.00%	111	84	0
E	23	Magnolia	266,877,600	67.73%	394,031,596	127,153,996	0	67.73%	0	0	0
EL	24	Merchantville	241,724,600	70.99%	340,505,142	98,780,542	0	70.99%	0	0	0
E	25	Mount Ephraim	279,466,900	68.37%	408,756,618	129,289,718	68	68.37%	99	68	0
EL	26	Oaklyn	256,410,800	67.38%	380,544,375	124,133,575	0	67.38%	0	0	0
EL	27	Pennsauken Twp	2,372,545,400	70.45%	3,367,701,065	995,155,665	4,262,409	70.45%	6,050,261	4,262,409	0
EL	28	Pine Hill	446,115,500	64.35%	693,264,180	247,148,680	0	64.35%	0	0	0
	30	Runnemede	505,515,600	68.14%	741,877,898	236,362,298	68	68.14%	100	68	0
E	31	Somerdale	340,746,300	65.30%	521,816,692	181,070,392	0	65.30%	0	0	0
EL	32	Stratford	410,463,900	68.02%	603,445,898	192,981,998	68	68.02%	100	68	0
	33	Tavistock	25,918,600	100.00%	25,918,600	0	100	100.00%	100	100	0
E	34	Voorhees Twp	3,235,323,679	71.31%	4,536,984,545	1,301,660,866	71	71.31%	100	71	0
E	35	Waterford Twp	707,411,600	65.95%	1,072,648,370	365,236,770	65	65.95%	99	65	0
EL	36	Winslow Twp	2,744,513,700	69.23%	3,964,341,615	1,219,827,915	0	69.23%	0	0	0
	37	Woodlynne	67,168,200	70.71%	94,991,090	27,822,890	62,534	70.71%	88,437	62,534	0
		Totals	37,606,283,733		53,275,144,211	15,668,860,478	27,436,699		36,693,651	27,436,699	0

r=Reassessment A=Approximation C=2022 Pine Valley (0429) Merged with Pine Hill (0428) E=Includes Special Exemptions F=Fiscal L=Chapter 441 In-Lieu Of R=Revaluation

		3 EQUALIZATION OF REPLACEMENT REVENUE UNDER PL 1966, C. 135 AS AMENDED					4 DEDUCT TRUE VALUE OF REAL PROPERTY EXCLUSIVE OF CLASS II RAILROAD PROPERTY WHERE TAXES ARE IN DEFAULT AND LIENS UNENFORCEABLE (PL 1974 C.166)			5 C.441 In Lieu	6 Net amount of (Col. 1[d] + 3[e] + 5) Transfer to Col.10 of County Abstract of Ratables	
		(a)	(b)	(c)	(d)	(e)	(a)	(b)	(c)	In Lieu True		
TAXING DISTRICT		Business Personal Property Replacement Revenue Received during Preceding Year (PL 1966,C.135) (as amended)	General Tax Rate	Capitalization of Replacement Revenue in 3[a] Per PL 1966 C.135 (Col 3[a]/3[b])	Real Property Ratio of Aggregate Assessed Value to Aggregate True Value (Same as Preceding Year County Equalization Table Col. 1[b]) Per PL 1971,c. 32	Assumed Equalized Value of Amount in Col. 3c (Col. 3[c]/3d)	Aggregate Assessed Value (Taxable Value)	Real Property Ratio of Aggregate Assessed to Aggregate True	Aggregate True Value (Col 4[a]/ 4[b])			
E	01	Audubon	149,536.66	3.903	3,831,326	81.50%	4,701,013		72.86%	0		270,604,922
	02	Audubon Park	8,899.39	6.667	133,484	99.89%	133,631		99.89%	0		156,426
EL	03	Barrington	241,286.49	4.623	5,219,262	76.66%	6,808,325		66.90%	0	615,366	253,040,336
E	04	Bellmawr	104,440.88	3.776	2,765,913	89.39%	3,094,209		80.12%	0		207,959,023
	05	Berlin Boro	60,669.40	3.380	1,794,953	85.53%	2,098,624		79.99%	0		203,442,026
E	06	Berlin Twp	14,136.51	3.835	368,618	80.82%	456,098		72.55%	0		244,623,791
	07	Brooklawn	28,528.65	4.118	692,779	79.64%	869,888		74.82%	0		41,423,991
E	08	Camden City	3,052,369.70	3.425	89,120,283	82.28%	108,313,421		75.64%	0		657,498,156
EFL	09	Cherry Hill Twp	1,206,985.35	3.897	30,972,167	75.35%	41,104,402		64.74%	0	17,848,239	4,428,594,109
	10	Chesilhurst	5,739.53	3.846	149,234	87.18%	171,179		80.11%	0		22,239,768
L	11	Clementon	37,522.36	4.432	846,624	81.37%	1,040,462		75.60%	0	2,261,508	86,296,763
EL	12	Collingswood	115,852.17	3.822	3,031,192	77.93%	3,889,634		71.44%	0	0	434,786,395
	13	Gibbsboro	58,586.51	4.259	1,375,593	82.89%	1,659,540		79.75%	0		59,500,726
E	14	Gloucester City	392,857.72	5.004	7,850,874	79.75%	9,844,356		72.11%	0		213,083,884
EL	15	Gloucester Twp	156,114.61	3.989	3,913,628	80.21%	4,879,227		70.21%	0	18,563,941	1,971,960,353
E	16	Haddon Twp	111,167.78	3.822	2,908,628	75.46%	3,854,530		69.23%	0		586,903,540
	17	Haddonfield	109,677.93	3.188	3,440,337	86.31%	3,986,024		81.71%	0		541,786,317
L	18	Haddon Heights	45,422.67	3.404	1,334,391	92.67%	1,439,938		88.85%	0	0	109,179,420
	19	Hi-Nella	4,456.70	5.592	79,698	85.20%	93,542		72.89%	0		14,272,232
E	20	Laurel Springs	10,870.87	5.392	201,611	84.29%	239,187		74.87%	0		39,571,816
E	21	Lawnside	43,644.40	4.514	966,868	93.40%	1,035,191		74.95%	0		73,237,780
E	22	Lindenwold	25,767.63	4.773	539,862	84.85%	636,255		76.00%	0		201,711,129
E	23	Magnolia	34,775.57	4.684	742,433	76.09%	975,730		67.73%	0		128,129,726
EL	24	Merchantville	29,519.14	5.073	581,887	78.47%	741,541		70.99%	0	157,036	99,679,119
E	25	Mount Ephraim	32,156.56	5.156	623,673	75.47%	826,385		68.37%	0		130,116,103
EL	26	Oaklyn	26,706.91	5.097	523,973	73.63%	711,630		67.38%	0	392,490	125,237,695
EL	27	Pennsauken Twp	1,142,005.63	4.069	28,066,002	71.31%	39,357,737		70.45%	0	960,341	1,035,473,743
EL	28	Pine Hill	9,757.37	5.126	190,351	72.24%	263,498		64.35%	0	2,348,200	249,760,378
	30	Runnemede	69,972.11	4.369	1,601,559	76.18%	2,102,335		68.14%	0		238,464,633
E	31	Somerdale	41,001.82	4.461	919,117	73.47%	1,251,010		65.30%	0		182,321,402
EL	32	Stratford	59,597.74	4.622	1,289,436	78.25%	1,647,842		68.02%	0	0	194,629,840
	33	Tavistock	2,316.42	1.447	160,084	105.52%	151,710		100.00%	0		151,710
E	34	Voorhees Twp	150,478.33	4.223	3,563,304	76.57%	4,653,655		71.31%	0		1,306,314,521
E	35	Waterford Twp	28,736.27	4.297	668,752	72.11%	927,405		65.95%	0		366,164,175
EL	36	Winslow Twp	197,907.86	3.531	5,604,867	77.59%	7,223,698		69.23%	0	20,993,718	1,248,045,331
	37	Woodlynne	9,409.54	7.912	118,927	77.05%	154,350		70.71%	0		27,977,240
		Totals	7,818,875.18		206,191,690		261,337,202				64,140,839	15,994,338,519

r=Reassessment A=Approximation C=2022 Pine Valley (0429) Merged with Pine Hill (0428) E=Includes Special Exemptions F=Fiscal L=Chapter 441 In-Lieu Of R=Revaluation

Limited Abatement Exemption

Taxing District	Fire Suppression (E)	Fallout Shelter (F)	Pollution Sewer (P)	Water Control (W)	Dwelling Abatement (J)	Dwelling Exemption (I)	New Dwelling/ Conversion Abatement (L)	New Dwelling/ Conversion Exemption (K)	Commerical Industrial Abatement (G)	Multi Dwelling Exemption (N)	Multi Dwelling Abatement (O)	UEZ Abatement (U)	Renewable Energy (Y)	Total
01 Audubon	0	0	0	0	0	100,000	0	0	0	0	0	0	0	100,000
03 Barrington	0	0	0	0	185,100	0	0	0	0	0	0	0	0	185,100
04 Bellmawr	300,000	0	0	0	0	0	0	0	0	0	0	0	0	300,000
06 Berlin Twp	0	0	0	0	3,400	0	0	0	0	0	0	0	0	3,400
08 Camden City	0	0	0	0	0	78,470,900	0	0	4,902,800	110,200	0	0	0	83,483,900
09 Cherry Hill Twp	5,717,100	0	0	0	25,000	6,088,100	0	0	0	0	0	0	0	11,830,200
12 Collingswood	0	0	0	0	0	1,279,900	0	0	0	0	0	0	0	1,279,900
14 Gloucester City	0	0	0	0	0	1,129,700	0	0	0	0	0	0	0	1,129,700
15 Gloucester Twp	1,073,200	0	0	0	0	275,500	0	0	0	0	0	0	0	1,348,700
16 Haddon Twp	0	0	0	0	219,900	0	0	0	0	0	0	0	0	219,900
20 Laurel Springs	0	0	0	0	0	26,800	0	0	0	0	0	0	0	26,800
21 Lawnside Township	199,100	0	0	0	0	0	0	0	0	0	0	0	0	199,100
22 Lindenwold	0	0	0	0	0	949,700	0	0	0	0	0	0	0	949,700
23 Magnolia	0	0	0	0	0	25,000	0	0	0	0	0	0	0	25,000
24 Merchantville	0	0	0	0	0	533,300	0	0	0	0	0	0	0	533,300
25 Mount Ephraim	0	0	0	0	49,300	0	0	0	0	0	0	0	0	49,300
26 Oaklyn	0	0	0	0	0	94,600	0	0	0	0	0	0	0	94,600
27 Pennsauken Twp	848,500	0	0	0	0	3,124,100	0	0	0	0	0	0	0	3,972,600
28 Pine Hill	0	0	0	0	0	858,100	0	0	0	0	0	0	0	858,100
31 Somerdale	0	0	0	0	0	145,800	0	0	0	0	0	0	0	145,800
32 Stratford	0	0	0	0	104,500	0	0	0	0	0	0	0	0	104,500
34 Voorhees Twp	32,100	0	0	0	0	0	0	0	0	0	0	0	822,600	854,700
35 Waterford Twp	79,000	0	0	0	0	0	0	0	0	0	0	0	0	79,000
36 Winslow Twp	74,500	0	0	0	781,800	18,700	0	0	0	0	0	0	0	875,000
Totals	8,323,500	0	0	0	1,369,000	93,120,200	0	0	4,902,800	110,200	0	0	822,600	108,648,300

**CHAPTER 123 LAWS OF 1973  
APPLICABLE TO TAX APPEALS FOR TAX YEAR 2025**

<b>CAMDEN COUNTY</b>		<b>AVERAGE RATIO</b>	<b>LOWER LIMIT</b>	<b>UPPER LIMIT</b>
0401	AUDUBON BORO	67.61	57.47	77.75
0402	AUDUBON PARK BORO	99.89	84.91	114.87
0403	BARRINGTON BORO	60.77	51.65	69.89
0404	BELLMAWR BORO	75.49	64.17	86.81
0405	BERLIN BORO	72.71	61.80	83.62
0406	BERLIN TWP	64.59	54.90	74.28
0407	BROOKLAWN BORO	64.81	55.09	74.53
0408	CAMDEN CITY	65.65	55.80	75.50
0409	CHERRY HILL TWP	60.09	51.08	69.10
0410	CHESILHURST BORO	71.90	61.11	82.69
0411	CLEMENTON BORO	67.72	57.56	77.88
0412	COLLINGSWOOD BORO	63.64	54.09	73.19
0413	GIBBSBORO BORO	75.05	63.79	86.31
0414	GLOUCESTER CITY	62.21	52.88	71.54
0415	GLOUCESTER TWP	65.02	55.27	74.77
0416	HADDON TWP	62.28	52.94	71.62
0417	HADDONFIELD BORO	77.42	65.81	89.03
0418	HADDON HEIGHTS BORO	86.33	73.38	99.28
0419	HI NELLA BORO	63.32	53.82	72.82
0420	LAUREL SPRINGS BORO	66.32	56.37	76.27
0421	LAWNSIDE BORO	63.89	54.31	73.47
0422	LINDENWOLD BORO	68.98	58.63	79.33
0423	MAGNOLIA BORO	59.75	50.79	68.71
0424	MERCHANTVILLE BORO	64.85	55.12	74.58
0425	MOUNT EPHRAIM BORO	62.59	53.20	71.98
0426	OAKLYN BORO	58.79	49.97	67.61
0427	PENNSAUKEN TWP	60.97	51.82	70.12
0428	PINE HILL BORO	55.85	47.47	64.23
0430	RUNNEMEDE BORO	59.90	50.91	68.89
0431	SOMERDALE BORO	60.18	51.15	69.21
0432	STRATFORD BORO	60.49	51.42	69.56
0433	TAVISTOCK BORO	121.83	103.56	140.10
0434	VOORHEES TWP	66.25	56.31	76.19
0435	WATERFORD TWP	59.81	50.84	68.78
0436	WINSLOW TWP	62.60	53.21	71.99
0437	WOODLYNNE BORO	53.54	45.51	61.57

Table of Equalized Valuations 2024

(Prior to Tax Court Appeals)

		1	2	3	4	5	6
COUNTY AND DISTRICT		AGG. ASSESSED VALUATION REAL PROP. *	AVE. RATIO ASSESSED TO TRUE VALUE	AGG. TRUE VALUE REAL PROP. *	ASSESSED VALUE CLASS II R. R. PROPERTY	ASSESSED VALUE ALL PERS. PROPERTY	EQUALIZED VALUATION
<b>CAMDEN COUNTY</b>							
0401	AUDUBON BORO	713,845,204	67.61	1,055,827,842	0	100	1,055,827,942
0402	AUDUBON PARK BORO	20,700,000	99.89	20,722,795	0	0	20,722,795
0403	BARRINGTON BORO	496,427,600	60.77	816,895,837	0	66	816,895,903
0404	BELLMAWR BORO	825,642,300	75.49	1,093,710,823	0	0	1,093,710,823
0405	BERLIN BORO	804,870,500	72.71	1,106,959,840	0	79	1,106,959,919
0406	BERLIN TWP	645,332,100	64.59	999,120,762	0	72	999,120,834
0407	BROOKLAWN BORO	120,502,700	64.81	185,932,264	0	100	185,932,364
0408	CAMDEN CITY	1,705,268,200	65.65	2,597,514,395	0	23,110,312	2,620,624,707
0409	CHERRY HILL TWP	8,022,988,900	60.09	13,351,620,736	0	0	13,351,620,736
0410	CHESILHURST BORO	88,884,600	71.90	123,622,531	0	0	123,622,531
0411	CLEMENTON BORO	257,147,800	67.72	379,722,091	0	75	379,722,166
0412	COLLINGSWOOD BORO	1,077,845,400	63.64	1,693,660,277	0	0	1,693,660,277
0413	GIBBSBORO BORO	227,794,300	75.05	303,523,384	0	0	303,523,384
0414	GLOUCESTER CITY	525,478,750	62.21	844,685,340	0	0	844,685,340
0415	GLOUCESTER TWP	4,592,326,000	65.02	7,062,943,710	0	80	7,062,943,790
0416	HADDON TWP	1,311,812,900	62.28	2,106,314,868	0	0	2,106,314,868
0417	HADDONFIELD BORO	2,402,605,900	77.42	3,103,340,093	0	100	3,103,340,193
0418	HADDON HEIGHTS BORO	858,533,900	86.33	994,479,208	0	100	994,479,308
0419	HI NELLA BORO	38,121,900	63.32	60,205,148	0	0	60,205,148
0420	LAUREL SPRINGS BORO	117,184,000	66.32	176,694,813	0	74	176,694,887
0421	LAWNSIDE BORO	216,031,300	63.89	338,130,067	0	74	338,130,141
0422	LINDENWOLD BORO	636,737,100	68.98	923,074,949	0	84	923,075,033
0423	MAGNOLIA BORO	266,877,600	59.75	446,657,071	0	0	446,657,071
0424	MERCHANTVILLE BORO	241,724,600	64.85	372,744,179	0	0	372,744,179
0425	MOUNT EPHRAIM BORO	279,466,900	62.59	446,504,074	0	68	446,504,142
0426	OAKLYN BORO	256,410,800	58.79	436,146,964	0	0	436,146,964
0427	PENNSAUKEN TWP	2,372,545,400	60.97	3,891,332,459	0	4,262,409	3,895,594,868
0428	PINE HILL BORO	446,115,500	55.85	798,774,396	0	0	798,774,396
0430	RUNNEMEDE BORO	505,515,600	59.90	843,932,554	0	68	843,932,622
0431	SOMERDALE BORO	340,746,300	60.18	566,211,864	0	0	566,211,864
0432	STRATFORD BORO	410,463,900	60.49	678,564,887	0	68	678,564,955
0433	TAVISTOCK BORO	25,918,600	121.83	21,274,399	0	100	21,274,499
0434	VOORHEES TWP	3,235,323,679	66.25	4,883,507,440	0	71	4,883,507,511
0435	WATERFORD TWP	707,411,600	59.81	1,182,764,755	0	65	1,182,764,820
0436	WINSLOW TWP	2,744,513,700	62.60	4,384,207,188	0	0	4,384,207,188
0437	WOODLYNNE BORO	67,168,200	53.54	125,454,240	0	62,534	125,516,774
<b>TOTAL CAMDEN COUNTY</b>		<b>37,606,283,733</b>	<b>64.38</b>	<b>58,416,778,243</b>	<b>0</b>	<b>27,436,699</b>	<b>58,444,214,942</b>



**Date:** 07/01/2024

Philip D. Murphy  
*Governor*

Tahesha L. Way  
*Lieutenant Governor*

**Department of Community Affairs Bureau of  
Financial Regulation and Assistance  
2024 Certification of Amount to be Raised by Taxation**

*State of New Jersey*



Jacquelyn A. Suárez  
*Commissioner & Director*

Camden County

**The following amounts are herewith approved and certified by the Director of the Division of Local Government Services to the Camden County Board of Taxation for Fiscal Year 2024:**

County Purpose Tax

\$322,817,128.00

Approved for Director,  
Division of Local Government Services

By:   
7152AA00709D4DC...

Christine M. Zapicchi, Assistant Director

Questions concerning this Certification should be addressed to the Division at (609) 913-4428.

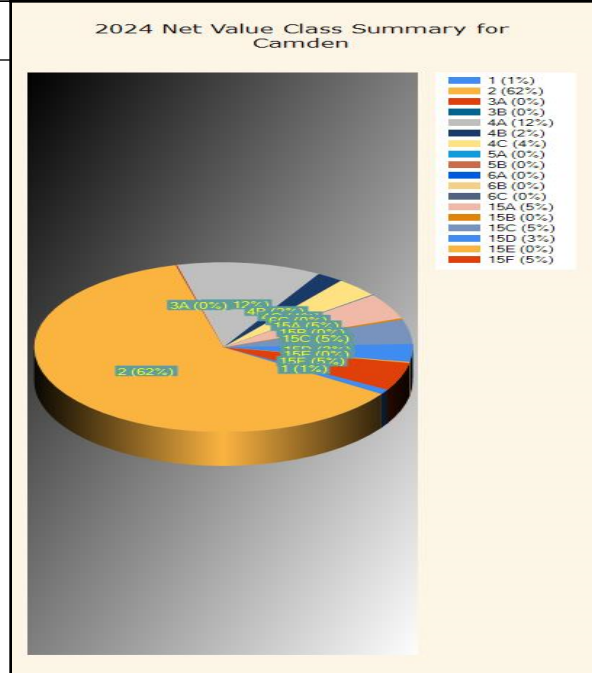
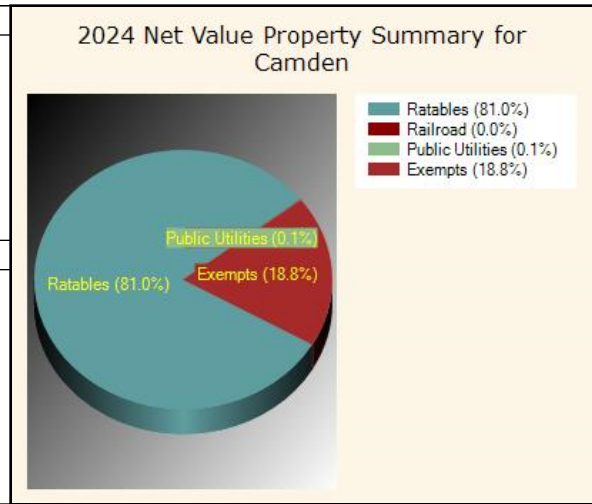
## 2024 CAMDEN COUNTY TAX RATES

	Taxing District	
1	AUDUBON	4.037
2	AUDUBON PARK	6.912
3	BARRINGTON	4.788
4	BELLMAWR	3.782
5	BERLIN BORO	3.411
6	BERLIN TWP	3.882
7	BROOKLAWN	4.240
8	CAMDEN	3.543
9	CHERRY HILL	4.133
10	CHESILHURST	3.956
11	CLEMENTON	4.512
12	COLLINGSWOOD	3.879
13	GIBBSBORO	4.431
14	GLOUCESTER CITY	5.013
15	GLOUCESTER TWP	4.106
16	HADDON TWP	3.937
17	HADDONFIELD	3.231
18	HADDON HEIGHTS	3.440
19	HI-NELLA	6.210
20	LAUREL SPRINGS	5.564
21	LAWNSIDE	4.711
22	LINDENWOLD	4.743
23	MAGNOLIA	4.801
24	MERCHANTVILLE	5.329
25	MT.EPHTAIM	5.225
26	OAKLYN	5.285
27	PENNSAUKEN	4.149
28	PINE HILL	5.307
29	CONSOLIDATED	xxxxxxx
30	RUNNEMEDE	4.506
31	SOMERDALE	4.661
32	STRATFORD	4.853
33	TAVISTOCK	1.436
34	VOORHEES	4.300
35	WATERFORD	4.406
36	WINSLOW	3.625
37	WOODLYNNE	7.979

Type	Count	Land	Improvement	Exemptions	Net
Ratables	178,858	11,456,448,129	26,258,483,904	108,648,300	37,606,283,733
Railroad	223	13,998,400	7,115,500	0	21,113,900
Public Utilities	35	36,693,591	0	0	27,436,699
Exempts	13,839	2,037,738,050	6,708,886,990	0	8,746,625,040

Type	Count	Amount	Type	Amount	Type	Amount
Senior Citizens	2,247	561,750	Fire Suppression (E)	31	New Dwelling/Conv Abatement (L)	0
Surviving Spouses	47	11,750	Pollution Control (P)	0	New Dwelling/Conv Exemption (K)	0
Disabled Persons	681	170,250	Fallout Shelter (F)	0	Multi-Dwelling Exemption (N)	1
Veterans	5,647	1,411,750	Water/Sewage Facility (W)	0	Multi-Dwelling Abatement (O)	0
Widows of Veterans	1,725	431,250	UEZ Abatement (U)	0	Commercial/Industrial Exemption (G)	21
			Dwelling Abatement (J)	74	Renewable Energy (Y)	1
			Dwelling Exemption (I)	1,225		

Property Class	Count	Land Value	Improvement Value	Exemption	Net Value	Net as % of ratables
1	12412	437,836,400	0	0	437,836,400	1.16%
2	155873	8,587,379,250	20,036,290,200	23,851,500	28,599,817,950	76.05%
3A	218	11,392,200	38,191,300	0	49,583,500	0.13%
3B	554	6,584,179	0	0	6,584,179	0.02%
4A	8437	1,866,252,200	3,921,667,404	53,544,000	5,734,375,604	15.25%
4B	765	237,369,300	849,485,500	31,142,600	1,055,712,200	2.81%
4C	599	309,634,600	1,412,849,500	110,200	1,722,373,900	4.58%
5A	167	10,770,500	4,271,200	0	15,041,700	0.04%
5B	56	3,227,900	2,844,300	0	6,072,200	0.02%
6A	35	36,693,591	181,867	0	27,436,699	0.07%
6B	0	0	0	0	0	0.00%
6C	0	0	0	0	0	0.00%
15A	457	310,083,700	1,987,451,100	0	2,297,534,800	6.11%
15B	41	23,083,000	111,811,200	0	134,894,200	0.36%
15C	8524	1,010,604,900	1,146,154,700	0	2,156,759,600	5.74%
15D	1260	217,952,500	1,358,303,600	0	1,576,256,100	4.19%
15E	62	66,296,300	23,430,900	0	89,727,200	0.24%
15F	3495	409,717,650	2,081,735,490	0	2,491,453,140	6.63%



	MunicipalityID	Office	NAME	LAST	ADDRESS	PHONE	Ext.	HOURS	EMAIL
1	Audubon	Assessor	John	Dymond	606 W Nicholson Road	(856) 547-0710	125	TH - 5:00 - 6:00	<a href="mailto:mjpdymond@aol.com">mjpdymond@aol.com</a>
1	Audubon	Collector	Megan	Giordano	606 W Nicholson Road	(856) 547-0711			<a href="mailto:mgiordano@audubonni.com">mgiordano@audubonni.com</a>
2	Audubon Park	Assessor	Tina	Cabot	20 Road C - 2nd Floor	(856) 547-5236		By Appt	<a href="mailto:TCabot9788@gmail.com">TCabot9788@gmail.com</a>
2	Audubon Park	Collector	Ryan	Giles	20 Road C - 2nd Floor	(856) 547-5236			<a href="mailto:boroclerk@brooklawn-nj.com">boroclerk@brooklawn-nj.com</a>
3	Barrington	Assessor	Richard	Buscemi	229 Trenton Ave	(856) 547-0706		Th - 4:45 - 5:45	<a href="mailto:rbuscemi29@gmail.com">rbuscemi29@gmail.com</a>
3	Barrington	Collector	Kristy	Emmett	229 Trenton Ave	(856) 547-0706			<a href="mailto:kemmett@barringtonboro.com">kemmett@barringtonboro.com</a>
4	Bellmawr	Assessor	John	Dymond	21 E Browning Road	(856) 931-7284		3rd Wed 6:00 - 8:00	<a href="mailto:mjpdymond@aol.com">mjpdymond@aol.com</a>
4	Bellmawr	Collector	Stephanie	Sago	21 E Browning Road	(856) 933-1313	1205		<a href="mailto:taxcollector@bellmawr.com">taxcollector@bellmawr.com</a>
5	Berlin Boro	Assessor	Michael	Bernardin	59 S White Horse Pike	(856) 767-7777	319	Tues 5:00 - 7:00	<a href="mailto:taxassessor@berlinnj.org">taxassessor@berlinnj.org</a>
5	Berlin Boro	Collector	Maggie	Miller	59 S White Horse Pike	(856) 767-7777	305		<a href="mailto:taxcollector@berlinnj.org">taxcollector@berlinnj.org</a>
6	Berlin Twp	Assessor	Dan	Gatti	135 Rt. 73 South	(856) 767-1854	228	Mon. 4:30 - 7:30	<a href="mailto:taxassessor@berlintwp.com">taxassessor@berlintwp.com</a>
6	Berlin Twp	Collector	Dana	O'Hara	135 Rt. 73 South	(856) 767-1854	226		<a href="mailto:taxcollector@berlintwp.com">taxcollector@berlintwp.com</a>
7	Brooklawn	Assessor	James	Duda	301 Christiana Street	(856) 456-0750	103	Wed 9:30 - 10:30	<a href="mailto:Dudj23@comcast.net">Dudj23@comcast.net</a>
7	Brooklawn	Collector	Nicole	O'Hara	301 Christiana Street	(856) 456-0030	110		<a href="mailto:taxcollector@brooklawn-nj.com">taxcollector@brooklawn-nj.com</a>
8	Camden	Assessor	Abrina	Carson	City Hall - Room 329	(856) 757-7024		M-F - 8:00 - 4:00	<a href="mailto:Abcarson@ci.camden.nj.us">Abcarson@ci.camden.nj.us</a>
8	Camden	Collector	Michelle	Hill	City Hall - Room 117	(856) 757-7003			<a href="mailto:MiHill@ci.camden.nj.us">MiHill@ci.camden.nj.us</a>
9	Cherry Hill	Assessor	Michael	Raio	820 Mercer Street	(856) 488-7899		M-F - 8:30 - 5:00	<a href="mailto:mraio@chnj.gov">mraio@chnj.gov</a>
9	Cherry Hill	Collector	Carol	Redmond	820 Mercer Street	(856) 488-7880			<a href="mailto:credmond@chnj.gov">credmond@chnj.gov</a>
10	Chesilhurst	Assessor	Tina	Cabot	201 Grant Ave	(856) 767-4153	15	By Appt	<a href="mailto:TCabot9788@gmail.com">TCabot9788@gmail.com</a>
10	Chesilhurst	Collector	Joann	Watson	201 Grant Ave	(856) 767-4153	15		<a href="mailto:taxcollector@chesilhurstboro.org">taxcollector@chesilhurstboro.org</a>
11	Clementon	Assessor	Michael	Bernardin	101 Gibbsboro Road	(856) 783-0284	118	Wed 5:00 - 8:00	<a href="mailto:mbernardin@clementon-nj.com">mbernardin@clementon-nj.com</a>
11	Clementon	Collector	Joann	Watson	101 Gibbsboro Road	(856) 783-0284	115		<a href="mailto:j.watson@clementon-nj.com">j.watson@clementon-nj.com</a>
12	Collingswood	Assessor	John	Dymond	678 Haddon Ave	(856) 854-0720	117	Sat 11:00 - 1:30	<a href="mailto:mjpdymond@aol.com">mjpdymond@aol.com</a>
12	Collingswood	Collector	William	Giordano	678 Haddon Ave	(856) 854-0720	121		<a href="mailto:wgiordano@collingswood.com">wgiordano@collingswood.com</a>
13	Gibbsboro	Assessor	Darlene	Campbell	49 Kirkwood Road	(856) 783-6655	149	1st Tues 6:00 - 8:00 by	<a href="mailto:taxassessor@gibbsborotownhall.com">taxassessor@gibbsborotownhall.com</a>
13	Gibbsboro	Collector	Kevin	Hatch	49 Kirkwood Road	(856) 783-6655	103		<a href="mailto:ctc@gibbsborotownhall.com">ctc@gibbsborotownhall.com</a>
14	Gloucester City	Assessor	John	Dymond	512 Monmouth Street	(856) 456-6934		Sat 8:30 - 10:30	<a href="mailto:mjpdymond@aol.com">mjpdymond@aol.com</a>
14	Gloucester City	Collector	Kareemah	Sadiq	512 Monmouth Street	(856) 456-1250	212		<a href="mailto:collector@cityofgloucester.org">collector@cityofgloucester.org</a>
15	Gloucester Twp	Assessor	James	Grandrimo, Jr.	PO Box 8	(856) 374-3532		Mon - Thr 8:00 - 4:45	<a href="mailto:igrandrimo@glotwp.com">igrandrimo@glotwp.com</a>
15	Gloucester Twp	Collector	Sandra	Ferguson	PO Box 8	(856) 374-3533			<a href="mailto:sferquson@glotwp.com">sferquson@glotwp.com</a>
16	Haddon Twp	Assessor	Martin	Blaskey III	135 Haddon Ave	(856) 854-1176	4124	Tue/Wed 6:30 - 8:30	<a href="mailto:mblaskey@haddontwp.com">mblaskey@haddontwp.com</a>
16	Haddon Twp	Collector	Ryan	Giles	135 Haddon Ave	(856) 854-1176	6246		<a href="mailto:Taxcollector@haddontwp.com">Taxcollector@haddontwp.com</a>
17	Haddonfield	Assessor	Tom	Colavecchio	242 Kings Highway East	(856) 429-4700	227	Mon 8:30 - 4:30	<a href="mailto:tjc7346@yahoo.com">tjc7346@yahoo.com</a>
17	Haddonfield	Collector	Megan	Giordano	242 Kings Highway East	(856) 429-4700	206		<a href="mailto:mgiordano@haddonfield-nj.gov">mgiordano@haddonfield-nj.gov</a>
18	Haddon Heights	Assessor	Tom	Colavecchio	625 Station Ave	(856) 547-7164	33	Th 8:30 - 11:30	<a href="mailto:tjc7346@yahoo.com">tjc7346@yahoo.com</a>
18	Haddon Heights	Collector	Eric	Fitzgerald	625 Station Ave	(856) 547-7164	30		<a href="mailto:efitzgerald@haddonhts.com">efitzgerald@haddonhts.com</a>
19	Hi-Nella	Assessor	Mike	Bernardin	100 Wykagyl Road	(856) 784-6237		1st Tues 7:15 - 8:15 pm	<a href="mailto:bernardin.cta@gmail.com">bernardin.cta@gmail.com</a>
19	Hi-Nella	Collector	Joann	Watson	100 Wykagyl Road	(856) 784-6237			<a href="mailto:taxeshinellaboro@comcast.net">taxeshinellaboro@comcast.net</a>
20	Laurel Springs	Assessor	Denise	Campbell	135 Broadway	(856) 784-0500	19	Wed 5:00 - 6:15	<a href="mailto:dcampbell@laurelsprings-nj.com">dcampbell@laurelsprings-nj.com</a>
20	Laurel Springs	Collector	Jennifer	Dukelow	135 Broadway	(856) 784-0500	16		<a href="mailto:idukelow@laurelsprings-nj.com">idukelow@laurelsprings-nj.com</a>
21	Lawnside	Assessor	Patrick	Dymond	4 Douglas Ave	(856) 573-6207		By Appt	<a href="mailto:dymondp85@gmail.com">dymondp85@gmail.com</a>
21	Lawnside	Collector	Kathy	Andress	4 Douglas Ave	(856) 573-6203			<a href="mailto:k.andress@lawnside.net">k.andress@lawnside.net</a>
22	Lindenwold	Assessor	Michael	Raio	15 North White Horse Pk	(856) 783-2121		2nd & 4th Wed 6-8	<a href="mailto:mraio@lindenwold.net">mraio@lindenwold.net</a>

22	Lindenwold	Collector	Carol	Redmond	15 North White Horse Pk	(856) 783-2121	234		<a href="mailto:credmond@lindenwold.net">credmond@lindenwold.net</a>
23	Magnolia	Assessor	Salvatore	Arena	438 W Evesham Ave	(856) 783-1520		Mon 10:30-12:00	<a href="mailto:arenasv82@gmail.com">arenasv82@gmail.com</a>
23	Magnolia	Collector	Colleen	Dawson	438 W Evesham Ave	(856) 783-1520	112		<a href="mailto:cdawson@magnolia-nj.org">cdawson@magnolia-nj.org</a>
24	Merchantville	Assessor	John	Dymond	One West Maple Ave	(856) 662-2474	108	Fri 4:00 - 5:00	<a href="mailto:mjpdymond@aol.com">mjpdymond@aol.com</a>
24	Merchantville	Collector	Kristy	Emmett	One West Maple Ave	(856) 662-2474	304		<a href="mailto:kemmett@merchantvillenj.gov">kemmett@merchantvillenj.gov</a>
25	Mt Ephraim	Assessor	Brian	Schneider	121 S Black Horse Pike	(856) 931-1546		Tues 2:30 - 3:30	<a href="mailto:brians1113@comcast.net">brians1113@comcast.net</a>
25	Mt Ephraim	Collector	Kim	Beebe	121 S Black Horse Pike	(856) 931-1546			<a href="mailto:kbeebe@mountephrain-nj.com">kbeebe@mountephrain-nj.com</a>
26	Oaklyn	Assessor	John	Dymond	500 White Horse Pike	(856) 858-2457	6006	Thr 6:30 - 7:30	<a href="mailto:mjpdymond@aol.com">mjpdymond@aol.com</a>
26	Oaklyn	Collector	Samantha	Taft	500 White Horse Pike	(856) 858-2457	6003		<a href="mailto:s.taft@oaklyn-nj.net">s.taft@oaklyn-nj.net</a>
27	Pennsauken	Assessor	John	Dymond	5605 N Crescent Blvd	(856) 665-1000	116	M-F 8:30 - 4:30	<a href="mailto:jdymond@twp.pennsauken.nj.us">jdymond@twp.pennsauken.nj.us</a>
27	Pennsauken	Collector	Leigha	Bodganowicz	5605 N Crescent Blvd	(856) 665-1000	118		<a href="mailto:lbogdanowicz@pennsauken.gov">lbogdanowicz@pennsauken.gov</a>
28	Pine Hill	Assessor	Mike	Raio	45 West 7th Ave	(856) 783-7400	212	1st & 3rd Wed 6-8	<a href="mailto:mraio@pinehillboronj.com">mraio@pinehillboronj.com</a>
28	Pine Hill	Collector	Sandra	Ferguson	45 West 7th Ave	(856) 783-7400	211		<a href="mailto:sferguson@pinehillboronj.com">sferguson@pinehillboronj.com</a>
30	Runnemede	Assessor	Brian	Schneider	24 N Black Horse Pike	(856) 939-1521		Tue 4:00 - 5:30	<a href="mailto:brians1113@comcast.net">brians1113@comcast.net</a>
30	Runnemede	Collector	Joyce	Pinto	24 N Black Horse Pike	(856) 939-5161	1006		<a href="mailto:jpinto@runnemedeni.org">jpinto@runnemedeni.org</a>
31	Somerdale	Assessor	Salvatore	Arena	105 Kennedy Blvd	(856) 783-6320	1400	Mon 8:00 - 10:00	<a href="mailto:arenasv82@gmail.com">arenasv82@gmail.com</a>
31	Somerdale	Collector	Laura	Zappone	105 Kennedy Blvd	(856) 783-6320	1200		<a href="mailto:lzappone@somerdale-nj.com">lzappone@somerdale-nj.com</a>
32	Stratford	Assessor	Patrick	Dymond	307 Union Ave	(856) 783-0600		Thur 6:00 - 7:00	<a href="mailto:patrickdymond@stratfordnj.org">patrickdymond@stratfordnj.org</a>
32	Stratford	Collector	Robin	Sarlo	307 Union Ave	(856) 783-0600			<a href="mailto:robinsarlo@stratfordnj.org">robinsarlo@stratfordnj.org</a>
33	Tavistock	Assessor	Brian	Schneider	PO Box 218	(856) 767-0322		M-F - By Appt	<a href="mailto:brians1113@comcast.net">brians1113@comcast.net</a>
33	Tavistock	Collector	Kristy	Emmett	PO Box 218	(856) 429-0039			<a href="mailto:Kemmett@barringtonboro.com">Kemmett@barringtonboro.com</a>
34	Voorhees	Assessor	Michael	Kane	2400 Town Center	(856) 429-7767		M-F 8:00 - 4:30	<a href="mailto:assessor@voorheesnj.com">assessor@voorheesnj.com</a>
34	Voorhees	Collector	Jennifer	Dukelow	2400 Town Center	(856) 429-7762			<a href="mailto:collector@voorheesnj.com">collector@voorheesnj.com</a>
35	Waterford	Assessor	Richard	Buscemi	2131 Auburn Ave	(856) 768-2300	207	Mon 2:00 - 6:00	<a href="mailto:rbuscemi29@gmail.com">rbuscemi29@gmail.com</a>
35	Waterford	Collector	Lisa	Eggert	2131 Auburn Ave	(856) 768-2300	238		<a href="mailto:tax@waterfordtwp.org">tax@waterfordtwp.org</a>
36	Winslow	Assessor	Darlene	Campbell	125 S Route 73	(609) 567-0700	7501	M-F 8:30 - 4:30	<a href="mailto:dcampbell@winslowtownship.com">dcampbell@winslowtownship.com</a>
36	Winslow	Collector	Sharee	Shiver	125 S Route 73	(609) 567-0700			<a href="mailto:sshiver@winslowtownship.com">sshiver@winslowtownship.com</a>
37	Woodlynne	Assessor	Daniel	Gatti	200 Cooper Ave	(856) 962-8300	221	Tues 4:45 - 5:45	<a href="mailto:daniel.gatti@woodlynne.org">daniel.gatti@woodlynne.org</a>
37	Woodlynne	Collector	Jennifer	Dukelow	200 Cooper Ave	(856) 962-8300	211		<a href="mailto:collector@Woodlynne.org">collector@Woodlynne.org</a>





**Created by**

**the Camden County Tax Administrator Diane R. Hesley, CTA**

**and staff of the Camden County Board of Taxation**

**Andrew Elliott, CTA, Administrative Legal Assistant,**

**Lisa Suter, Administrative Assistant**

**Donna Carassai, Suzanne Tettermer, Patricia Lenahan**

**[www.camdencounty.com/service/board-of-taxation](http://www.camdencounty.com/service/board-of-taxation)**

**[diane.hesley@camdencounty.com](mailto:diane.hesley@camdencounty.com)**