



July 18, 2022

Job No. 04055.0003

Ms. Maggie McCann Johns
Director
Camden County Department of Parks
1301 Park Boulevard
Cherry Hill, NJ 08002-3752

Education

Energy Utility

Healthcare

Public Works

Real Estate

Science & Technology

**RE: Environmental Screenings
New Camden Park
1698 Park Street
Camden, NJ
Block 1263 Lots 2, 2.01, 2.02, and 2.03**

Dear Ms. McCann Johns,

Below is a summary of the Environmental Screening Assessment prepared by Paulus Sokolowski and Sartor, LLC (PS&S).

INTRODUCTION

PS&S performed an environmental screening assessment on a twenty-one (21) acre parcel, identified by Camden County Department of Parks, as the property located at 1698 Park Street, Camden, New Jersey 08103, Block 1263 Lots 2, 2.01, 2.02, and 2.03, which is referred to as the "Site". The purpose of this assessment is to provide a review of historical and regulatory documentation to assess past conditions of the Site, identify available environmental regulatory records, and prepare a letter of results.

PS&S reviewed an electronic search of the standard environmental record sources provided by Environmental Data Resources (EDR) of Shelton, Connecticut. These sources included historical aerials photographs, Sanborn Fire Insurance maps, and an environmental radius record search.

According to the current aerial photograph, the Site currently consists of a park, primarily vacant vegetated land with woody shrubs, a large open grassy area with a small sandy patch to the west, an asphalt paved athletic court to the southwest, a floodplain area that runs along the Cooper River, and an access road to the east. The Site is addressed as the Head of Pine Street in the Camden County tax assessment records and is owned by the Camden County Park Commission. The park is bounded by a vegetated vacant lot to west, Cooper River to the North, three Camden City schools to the south, and a forested City-owned lot to the east. An outline of the parcel is shown on the attached

Figure 1. Identified potential environmental concerns are identified on **Figure 2.**



Summary

The Site was not identified in any regulatory database according to the EDR Radius Report.

During a review of the available aerial photographs and Sanborn Fire Insurance Maps, a permanent structure and associated features were identified from at least 1931 to the 1960s associated with the Camden County Parks Commission. By 1962, the Site was razed and utilized as a park. There is potential for the former buildings to have utilized heating oil stored in aboveground or underground storage tanks.

According to the EDR Radius Report (**Appendix A**), the Site was not identified in any regulatory database.

The north and south adjacent properties are identified in the US Brownfield database as the NJ Coservation Fund Site and the Robert Schweiker Site.

A southern adjacent property, located at 1600 Pine Street, was identified on a SHWS database for a release impacting groundwater identified on May 4, 2005, but has been addressed with institutional and engineering controls.

According to the Sanborn Fire Insurance maps (**Appendix B**), the 1926 map does not include coverage of the Site. The 1950 map depicts two rectangular features and circular feature owned by the Camden County Parks Commission. No coverage is available in 1972, except a portion of a small school building is depicted along the southwest corner or border, however was most likely located off-site. No coverage is available in 1982, except a small circular feature is depicted to the southwest and a portion of an access road to the east. By 1994, the map indicates that the Site is identified as a County Park.

According to the aerial photographs (**Appendix C**), from at least 1931 to 1951 the Site appeared to be developed with a complex consisting of a rectangular building, a circular feature, and two rectangular features on the eastern portion. In 1940 two additional disturbed patches of land were present to the west. By 1962 the aerial photograph depicts the Site features and buildings as razed and filled to grade and the previous facility and disturbed patches are no longer visible. By 1965 portions of the Site appear to be disturbed land and divided with vegetation or road ways into four sections. The 1971 aerial photograph depicts the Site to be slightly disturbed with two roadways to the east. From 1988 to 2017, aerial photographs depict an asphalt paved area and a circular area of disturbed land, indicative of a sports field to the west and walking trail to the east. In addition, a small area with features was depicted to the east in 1999, indicative of a parking lot.



Upon review of the NJDEP online Geo-Web GIS Environmental Mapper, PS&S identified the Site as a mapped regional historic fill area. Typically, historic fill is derived from an off-site source which may be contaminated with heavy metals, polycyclic aromatic compounds (PAHs) or other petroleum products.

CONCLUSIONS

The Site is currently identified as the Camden County Park that consists of a park, primarily vacant vegetated land with woody shrubs, a large open grassy area with a small sandy patch to the west, an asphalt paved athletic court to the southwest, a floodplain area that runs along the Cooper River, and an access road to the east.

According to a review of the available records or information provided, the Site has previously been owned and operated by the Camden County Parks Commission from at least 1931 to the present. Operations include a former building complex, likely associated with park or venue use, and associated features from at least 1931 to the 1960s and thereafter utilized as a public park.

The following Potential Environmental Concerns were identified:

1. The former building may have used heating oil stored in tanks.
2. The Site is identified as a historic fill area. Historic fill commonly contains contaminants such as polycyclic aromatic hydrocarbons and heavy metals at concentrations exceeding NJDEP soil remediation standards.

Recommendations:

PS&S recommends performing a ground penetrating radar scan in the vicinity of the former building area to identify subsurface anomalies that may represent underground heating oil tanks. PS&S also recommends collecting soil boring samples in the area identified as historic fill for analysis of historic fill constituents.



ATTACHMENTS

LIST OF FIGURES

Figure 1	Parcel Outline
Figure 2	Potential Environmental Concerns Map

LIST OF APPENDICES

Appendix A	Environmental Database Search Report (EDR Report)
Appendix B	Sanborn Fire Insurance Maps
Appendix C	Historical Aerial Photographs

Very truly yours,

PAULUS, SOKOLOWSKI AND SARTOR, LLC

A handwritten signature in black ink, appearing to read 'Michael Newton', with a stylized flourish at the end.

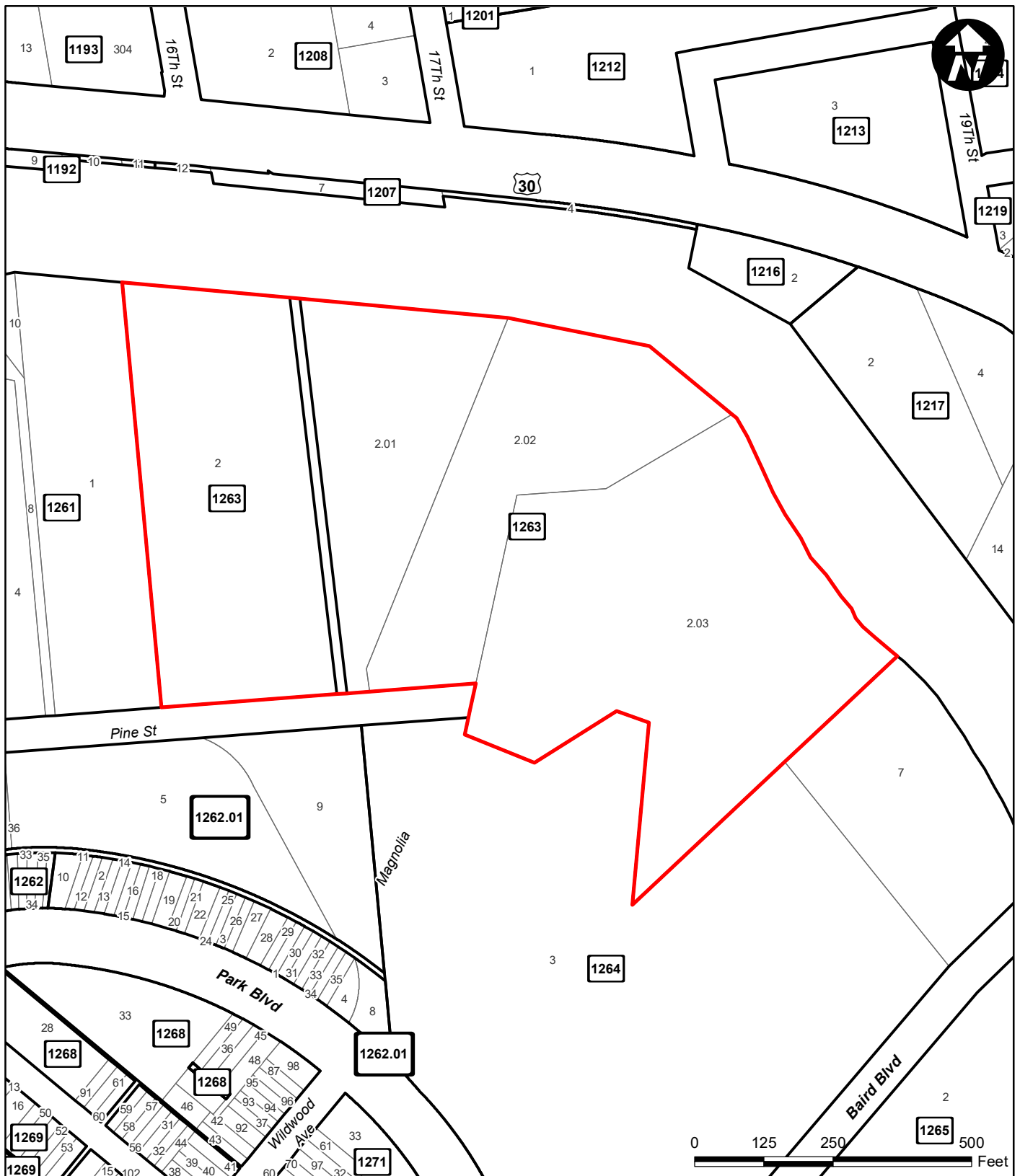
Michael Newton
Associate

A handwritten signature in black ink, appearing to read 'Marissa Magura', with a large, stylized initial 'M'.

Marissa Magura
Environmental Scientist III



FIGURES



Legend

- Site Location
- Block
- Lot



3 MOUNTAINVIEW ROAD
WARREN, NEW JERSEY 07059
PHONE: (732) 560-9700

TAX MAP
New Camden Park
Block 1263, Lot 2, 2.01, 2.02, & 2.03
City of Camden
Camden County, New Jersey

Sources:
Parcels and MOD-IV Composite of New Jersey,
NJOIT-OGIS, 2018
Esri, Streetmap USA, 2012

Drawn By: DM

Scale: 1" = 250'

Project No. 04055.0003

Chk'd By: JN

Date: 7/11/2022

Figure No. 1



Legend

- Site Location
- REC #1 - Historic Fill
- REC #2 - Potential Heating Oil Tank(s) in former building
- Former Facility Features



3 MOUNTAINVIEW ROAD
WARREN, NEW JERSEY 07059
PHONE: (732) 560-9700

POTENTIAL ENVIRONMENTAL CONCERNS MAP
New Camden Park
Block 1263, Lot 2, 2.01, 2.02, & 2.03
City of Camden
Camden County, New Jersey

Sources:
Esri, Streetmap USA, 2012
NJDEP, High Resolution Orthoimagery, 2020

Drawn By: DM

Scale: 1" = 250'

Project No. 04055.0003

Chk'd By: JN

Date: 7/11/2022

Figure No. 2



New Camden Park Environmental Screening Report
July 18, 2022

APPENDIX A

Environmental Database Search Report (EDR Report)

New Camden Park

1698 Park Street
Camden, NJ 08103

Inquiry Number: 7029461.2s
June 23, 2022

The EDR Radius Map™ Report with GeoCheck®



6 Armstrong Road, 4th floor
Shelton, CT 06484
Toll Free: 800.352.0050
www.edrnet.com

TABLE OF CONTENTS

<u>SECTION</u>	<u>PAGE</u>
Executive Summary	ES1
Overview Map	2
Detail Map	3
Map Findings Summary	4
Map Findings	8
Orphan Summary	1562
Government Records Searched/Data Currency Tracking	GR-1
 <u>GEOCHECK ADDENDUM</u>	
Physical Setting Source Addendum	A-1
Physical Setting Source Summary	A-2
Physical Setting SSURGO Soil Map	A-5
Physical Setting Source Map	A-51
Physical Setting Source Map Findings	A-53
Physical Setting Source Records Searched	PSGR-1

Thank you for your business.
Please contact EDR at 1-800-352-0050
with any questions or comments.

Disclaimer - Copyright and Trademark Notice

This Report contains certain information obtained from a variety of public and other sources reasonably available to Environmental Data Resources, Inc. It cannot be concluded from this Report that coverage information for the target and surrounding properties does not exist from other sources. **NO WARRANTY EXPRESSED OR IMPLIED, IS MADE WHATSOEVER IN CONNECTION WITH THIS REPORT. ENVIRONMENTAL DATA RESOURCES, INC. SPECIFICALLY DISCLAIMS THE MAKING OF ANY SUCH WARRANTIES, INCLUDING WITHOUT LIMITATION, MERCHANTABILITY OR FITNESS FOR A PARTICULAR USE OR PURPOSE. ALL RISK IS ASSUMED BY THE USER. IN NO EVENT SHALL ENVIRONMENTAL DATA RESOURCES, INC. BE LIABLE TO ANYONE, WHETHER ARISING OUT OF ERRORS OR OMISSIONS, NEGLIGENCE, ACCIDENT OR ANY OTHER CAUSE, FOR ANY LOSS OF DAMAGE, INCLUDING, WITHOUT LIMITATION, SPECIAL, INCIDENTAL, CONSEQUENTIAL, OR EXEMPLARY DAMAGES. ANY LIABILITY ON THE PART OF ENVIRONMENTAL DATA RESOURCES, INC. IS STRICTLY LIMITED TO A REFUND OF THE AMOUNT PAID FOR THIS REPORT.** Purchaser accepts this Report "AS IS". Any analyses, estimates, ratings, environmental risk levels or risk codes provided in this Report are provided for illustrative purposes only, and are not intended to provide, nor should they be interpreted as providing any facts regarding, or prediction or forecast of, any environmental risk for any property. Only a Phase I Environmental Site Assessment performed by an environmental professional can provide information regarding the environmental risk for any property. Additionally, the information provided in this Report is not to be construed as legal advice.

Copyright 2020 by Environmental Data Resources, Inc. All rights reserved. Reproduction in any media or format, in whole or in part, of any report or map of Environmental Data Resources, Inc., or its affiliates, is prohibited without prior written permission.

EDR and its logos (including Sanborn and Sanborn Map) are trademarks of Environmental Data Resources, Inc. or its affiliates. All other trademarks used herein are the property of their respective owners.

EXECUTIVE SUMMARY

A search of available environmental records was conducted by Environmental Data Resources, Inc (EDR). The report was designed to assist parties seeking to meet the search requirements of EPA's Standards and Practices for All Appropriate Inquiries (40 CFR Part 312), the ASTM Standard Practice for Environmental Site Assessments (E1527-21), the ASTM Standard Practice for Environmental Site Assessments for Forestland or Rural Property (E 2247-16), the ASTM Standard Practice for Limited Environmental Due Diligence: Transaction Screen Process (E 1528-14) or custom requirements developed for the evaluation of environmental risk associated with a parcel of real estate.

TARGET PROPERTY INFORMATION

ADDRESS

1698 PARK STREET
CAMDEN, NJ 08103

COORDINATES

Latitude (North):	39.9383150 - 39° 56' 17.93"
Longitude (West):	75.0977900 - 75° 5' 52.04"
Universal Transverse Mercator:	Zone 18
UTM X (Meters):	491644.9
UTM Y (Meters):	4420705.5
State Plane X (Feet):	324512.0
State Plane Y (Feet):	403007.9
Elevation:	19 ft. above sea level

USGS TOPOGRAPHIC MAP ASSOCIATED WITH TARGET PROPERTY

Target Property Map:	14317877 CAMDEN, NJ
Version Date:	2019

AERIAL PHOTOGRAPHY IN THIS REPORT

Portions of Photo from:	20150725, 20150816
Source:	USDA

MAPPED SITES SUMMARY

Target Property Address:
 1698 PARK STREET
 CAMDEN, NJ 08103

Click on Map ID to see full detail.

MAP ID	SITE NAME	ADDRESS	DATABASE ACRONYMS	RELATIVE ELEVATION	DIST (ft. & mi.) DIRECTION
A1	EARLY CHILDHOOD DEVE	1600 PINE ST	RCRA-LQG, NJ MANIFEST	Higher	12, 0.002, West
A2	EARLY CHILDHOOD DEVE	1600 PINE ST	NJ SHWS, NJ HIST HWS, NJ UST, NJ ENG CONTROLS, NJ...	Higher	12, 0.002, West
B3	ROBERT SCHWEIKER SIT	ADMIRAL WILSON & 17T	US BROWNFIELDS	Lower	44, 0.008, North
4	NJ CONSERVATION FUND	PINE ST AND COOPER R	US BROWNFIELDS	Higher	58, 0.011, WSW
C5	EXXON CO USA 32038	1800 ADMIRAL WILSON	RCRA NonGen / NLR	Lower	227, 0.043, NNW
B6	TOSCO MOBILSERVICE S	1836 ADMIRAL WILSON	NJ HIST LUST, NJ AIRS	Lower	251, 0.048, NNE
D7	SEARS BUILDING FORME	1300 ADMIRAL WILSON	NJ SHWS, NJ UST	Lower	255, 0.048, SW
C8	TRAILWAYS, INC.	17TH & ADMIRAL WILSO	NJ HIST LUST, RCRA NonGen / NLR	Lower	265, 0.050, North
D9	ADMIRAL WILSON BOULE	ADMIRAL WILSON BLVD	NJ HIST HWS, NJ BROWNFIELDS, FINDS	Lower	278, 0.053, NW
E10	FOUR WINDS MOTOR LOD	1950 ADMIRAL WILSON	NJ SHWS, NJ LUST, NJ BROWNFIELDS	Lower	286, 0.054, NE
D11	NJDOT BRIDGE BLASTIN	RTE 30 - ADMIRAL WIL	RCRA NonGen / NLR	Lower	288, 0.055, NW
D12	FORMER ENGINE WORLD/	1311-1325 ADMIRAL WI	NJ VCP	Lower	309, 0.059, NW
C13	RHM AUTOMOTIVE	299 S. 17TH STREET	SEMS-ARCHIVE	Lower	320, 0.061, NNW
C14	ROBERT SCHWIKER SITE	299 S 17TH ST	NJ BROWNFIELDS, NJ NJEMS, NJ Release	Lower	320, 0.061, NNW
F15	MOBIL OIL CORP SS HV	1836 ADMIRAL WILSON	RCRA NonGen / NLR	Lower	336, 0.064, NNE
16	NJDOT	2004 ADMIRAL WILSON	NJ SHWS, NJ NJEMS	Lower	339, 0.064, East
C17	TRAILWAYS INC	17TH & ADMIRAL WILSO	NJ HIST HWS, NJ LUST, NJ UST	Lower	349, 0.066, NNW
G18	1576 PARK BOULEVARD	1576 PARK BLVD	NJ SHWS, NJ NJEMS	Higher	365, 0.069, WSW
F19	MCNUTLY'S EXXON	ADMIRAL WILSON BLVD	NJ HIST LUST	Lower	374, 0.071, NNE
D20	FUTURE ENTERPRISES F	1599 ADMIRAL WILSON	NJ UST	Lower	377, 0.071, NW
C21	TRAILWAYS INC	17TH ST & ADMIRAL WI	NJ SHWS, NJ BROWNFIELDS	Lower	382, 0.072, NNW
F22	GATEWAY PARK PROPERT	1836 ADMIRAL WILSON	NJ HIST HWS, NJ UST, NJ BROWNFIELDS	Lower	382, 0.072, NNE
H23	CAMDEN BROADCAST FAC	1529 PINE ST	NJ UST	Higher	404, 0.077, WSW
H24	CAMDEN BROADCAST FAC	1529 PINE ST	NJ SHWS	Higher	404, 0.077, WSW
H25	MONSANTO CO	1500 PINE ST	SEMS-ARCHIVE, NJ HIST LUST, NJ Release, RCRA...	Higher	419, 0.079, WSW
H26	MONSANTO	1500 PINE ST	NJ SWF/LF	Higher	419, 0.079, WSW
H27	MONSANTO CHEMICAL CO	1500 PINE ST	NJ SHWS, NJ HIST HWS, NJ UST, NJ ENG CONTROLS, NJ...	Higher	419, 0.079, WSW
F28	EXXON CO USA 32038	1839 ADMIRAL WILSON	RCRA NonGen / NLR, FINDS	Lower	443, 0.084, NNE
F29	US PETROLEUM	1839 ADMIRAL WILSON	NJ HIST HWS, NJ LUST, NJ UST, NJ SPILLS	Lower	443, 0.084, NNE
F30	US PETROLEUM	1839 ADMIRAL WILSON	NJ SHWS, NJ LUST, NJ INST CONTROL, NJ SPILLS	Lower	443, 0.084, NNE
F31	ROWAN & MC NULTY	1839 ADMIRAL WILSON	EDR Hist Auto	Lower	443, 0.084, NNE
E32	GATEWAY PARK PROPERT	1900 ADMIRAL WILSON	NJ HIST HWS, NJ UST	Lower	443, 0.084, NE
E33	VACANT PROPERTY	1900 ADMIRAL WILSON	NJ HIST LUST, NJ SPILLS	Lower	444, 0.084, NE
G34	1596 PARK BOULEVARD	1596 PARK BLVD	NJ SHWS	Higher	446, 0.084, SW
F35	ROBERT SCHWIKER PROP	ADMIRAL WILSON BLVD	NJ VCP, NJ Release	Lower	458, 0.087, NNE
F36	NJLG UST1 NJ0031 SER	1839 ADMIRAL WILSON	NJ HIST LUST, NJ AIRS	Lower	487, 0.092, NNE
H37	CAMDETT CORP	1501 PINE ST	NJ NJEMS, NJ Release, RCRA NonGen / NLR, NJ AIRS	Higher	614, 0.116, West
H38	CAMDETT CORP	1501 PINE ST	NJ SHWS, NJ ISRA	Higher	614, 0.116, West
I39	PEARLYE PARK VIEW AP	1655 PARK BLVD	NJ SHWS	Higher	686, 0.130, SSW

MAPPED SITES SUMMARY

Target Property Address:
 1698 PARK STREET
 CAMDEN, NJ 08103

Click on Map ID to see full detail.

MAP ID	SITE NAME	ADDRESS	DATABASE ACRONYMS	RELATIVE ELEVATION	DIST (ft. & mi.) DIRECTION
I40	PEARLYE PARK VIEW AP	1617 1655 PARK BLVD	NJ SHWS, NJ BROWNFIELDS, NJ NJEMS, FINDS	Higher	686, 0.130, SSW
41	1901 ADMIRAL WILSON	1901 ADMIRAL WILSON	NJ HIST LUST, NJ NJEMS, NJ AIRS	Lower	706, 0.134, NE
J42	WAREHOUSE @ 1501 ADM	1501 ADMIRAL WILSON	NJ SHWS, NJ LUST, NJ LIENS, NJ Release	Lower	718, 0.136, NW
J43	WAREHOUSE SERVICES	1501 ADMIRAL WILSON	NJ HIST LUST	Lower	718, 0.136, NW
J44	TISCHLER EXPRESS INC	1501 ADMIRAL WILSON	RCRA NonGen / NLR	Lower	718, 0.136, NW
J45	WAREHOUSE @ 1501 ADM	1501 ADMIRAL WILSON	NJ NJEMS, NJ MANIFEST	Lower	718, 0.136, NW
J46	WAREHOUSE @ 1501 ADM	1501 ADMIRAL WILSON	NJ SHWS, NJ LUST, NJ UST	Lower	718, 0.136, NW
J47	MONOMER-POLYMER & DA	1501 ADMIRAL WILSON	RCRA NonGen / NLR	Lower	718, 0.136, NW
48	1549 WILDWOOD AVENUE	1549 WILDWOOD AVE	NJ SHWS, NJ HIST HWS, NJ NJEMS	Higher	720, 0.136, SW
49	MERIT CAMDEN	1420 ADM WILSON BLVD	NJ HIST LUST, NJ Release	Higher	750, 0.142, NW
K50	STRACO CONSTRUCTION	1071 MAGNOLIA AVE	NJ UST	Higher	753, 0.143, WSW
51	OASIS HOTEL FORMER	2000 ADMIRAL WILSON	NJ SHWS, NJ HIST HWS, NJ LUST, NJ UST, NJ...	Lower	788, 0.149, ENE
K52	ROGERS CONTAINER COR	1051 MAGNOLIA AVENUE	NJ ISRA	Higher	820, 0.155, WSW
L53	CAMDEN CITY SCHOOL D	1700 PARK BLVD	RCRA-VSQQ, NY MANIFEST, NJ MANIFEST	Higher	885, 0.168, South
L54	CAMDEN HIGH SCHOOL &	1700 PARK AVE & BAIR	NJ LUST, NJ Release	Higher	885, 0.168, South
L55	PARTNERS IN PARENTIN	1700 PARK BLVD	NJ SHWS	Higher	885, 0.168, South
L56	CAMDEN CITY SCHOOL D	1700 PARK BLVD	NJ SHWS, NJ NJEMS, NJ Release, NJ AIRS	Higher	885, 0.168, South
M57	EARLY CHILDHOOD DEVE	PINE & MAGNOLIA STRE	NJ HIST LUST	Higher	913, 0.173, West
M58	NJDEP/BER	MAGNOLIA & PINE STRE	RCRA NonGen / NLR	Higher	924, 0.175, West
N59	HESS CORP STATION #3	1420 ADMIRAL WILSON	RCRA NonGen / NLR	Higher	936, 0.177, WNW
N60	SPEEDWAY 3500	1420 ADMIRAL WILSON	NJ HIST HWS, NJ UST, NJ NJEMS, NJ AIRS	Higher	936, 0.177, WNW
N61	SPEEDWAY 3500	1420 ADMIRAL WILSON	NJ SHWS, NJ LUST, NJ INST CONTROL, NJ SPILLS	Higher	936, 0.177, WNW
O62	SEARS TIRE AND BATTE	1350 ADMIRAL WILSON	US BROWNFIELDS, FINDS	Higher	939, 0.178, WNW
P63	CLASSIC CHEMICAL	16TH & MICKLES STREE	SEMS-ARCHIVE	Lower	1018, 0.193, NNW
64	1411 PARK BOULEVARD	1411 PARK BLVD	NJ SHWS, NJ VCP	Higher	1037, 0.196, WSW
P65	V PONTE AND SONS INC	SW MICKLE & 16TH ST	RCRA-VSQQ	Lower	1042, 0.197, NNW
P66	CONCORD CHEMICAL COM	16TH AND MICKLE STRE	NJ ISRA	Lower	1042, 0.197, NNW
P67	CLASSIC CHEMICAL	16TH ST & MICKLE ST	NJ SHWS	Lower	1042, 0.197, NNW
M68	CAMPBELL SOUP COMPAN	1433 PINE ST	NJ UST	Higher	1047, 0.198, West
M69	CAMPBELLS FAMILY CEN	1433 PINE ST	NJ SHWS	Higher	1047, 0.198, West
M70	CAMPBELL SOUP COMPAN	1433 PINE ST	NJ SHWS, NJ LUST, NJ ENG CONTROLS, NJ INST CONTROL	Higher	1047, 0.198, West
Q71	MCGUIRE GARDENS COMM	S 20TH ST & RANDOLPH	NJ VCP, NJ NJEMS	Lower	1081, 0.205, NE
Q72	MCGUIRE GARDENS COMM	S 20TH ST & RANDOLPH	NJ BROWNFIELDS	Lower	1081, 0.205, NE
O73	TRAILWAYS INC	17TH ST & ADMIRAL WI	NJ BROWNFIELDS, NJ NJEMS	Higher	1149, 0.218, NW
O74	ENGINE WORLDSPOT A P	1311 1325 ADMIRAL WI	NJ SHWS, NJ BROWNFIELDS, NJ NJEMS, FINDS	Higher	1149, 0.218, NW
R75	CONCORD CHEMICAL COM	17TH & MICKLE STS	NJ HIST HWS, NJ HIST LUST, NJ UST, NJ SPILLS	Lower	1160, 0.220, NNW
R76	VOADU PROPERTY INC	17TH ST & MICKLE ST	NJ SHWS, NJ BROWNFIELDS, NJ NJEMS, FINDS	Lower	1160, 0.220, NNW
S77	SUNOCO 0004-5542	2150 ADMIRAL WILSON	NJ SHWS, NJ HIST HWS, NJ LUST, NJ INST CONTROL, NJ...	Lower	1163, 0.220, East
S78	SUNOCO 0004-5542 FOR	2150 ADMIRAL WILSON	NJ UST	Lower	1163, 0.220, East

MAPPED SITES SUMMARY

Target Property Address:
1698 PARK STREET
CAMDEN, NJ 08103

Click on Map ID to see full detail.

MAP ID	SITE NAME	ADDRESS	DATABASE ACRONYMS	RELATIVE ELEVATION	DIST (ft. & mi.) DIRECTION
S79	SUN REFINING & MARKE	2150 ADMIRAL WILSON	NJ HIST LUST, NJ AIRS	Lower	1172, 0.222, East
T80	BOYS & GIRLS CLUB OF	1725 PARK BLVD	NJ HIST LUST	Higher	1213, 0.230, South
T81	ST BARTHOLOMEW PARSI	1725 PARK BLVD	NJ HIST LUST, NJ UST	Higher	1213, 0.230, South
T82	BOYS & GIRLS CLUB OF	1725 PARK BLVD	NJ SHWS	Higher	1213, 0.230, South
U83	FOOD BANK OF SOUTH J	1361 WALNUT ST	NJ SHWS, NJ UST	Higher	1259, 0.238, WSW
U84	FOOD BANK OF SOUTH J	1361 WALNUT ST	NJ HIST LUST, NJ Release, RCRA NonGen / NLR	Higher	1259, 0.238, WSW
85	PARIS FOODS CORP	1632 CARMAN ST	NJ UST	Lower	1319, 0.250, NNW
86	FORMER ENGINE WORLD/	1319-25 ADMIRAL WILS	US BROWNFIELDS	Lower	1340, 0.254, WNW
R87	GOODWILL INDUSTRIES	100 S 17TH ST	NJ BROWNFIELDS, NJ Release	Lower	1342, 0.254, NNW
R88	GOODWILL INDUSTRIES	100 S 17TH ST	NJ HIST HWS, NJ HIST LUST, NJ UST, NJ INST...	Lower	1342, 0.254, NNW
V89	ANTRIM HARDWARE	1514 FEDERAL ST	NJ VCP, NJ BROWNFIELDS, NJ NJEMS, NJ Release	Lower	1512, 0.286, NNW
W90	CONCORD CHEMICAL COM	1650 FEDERAL ST	NJ SHWS, NJ HIST HWS, NJ BROWNFIELDS	Lower	1552, 0.294, NNW
X91	CLEAN VENTURE INC	1800 CARMEN STREET	NJ HIST LF	Lower	1555, 0.295, North
X92	REMTECH ENVIRONMENTA	1800 CARMAN ST	NJ HIST LUST, NJ SPILLS, FTTS, HIST FTTS, NJ AIRS	Lower	1555, 0.295, North
X93	CLEAN VENTURE/CYCLE	1800 CARMAN ST	NJ VCP, NJ Release	Lower	1555, 0.295, North
X94	REMTECH ENVIRONMENTA	1800 CARMAN ST	NJ SHWS	Lower	1555, 0.295, North
X95	REMTECH ENVIRONMENTA	1800 CARMAN ST	NJ HIST HWS, NJ UST, NJ MAJOR FACILITIES, NJ INST...	Lower	1555, 0.295, North
X96	FLOWEN OIL DELAWARE	1800 CARMEN AVENUE	SEMS-ARCHIVE, CORRACTS, RCRA-LQG	Lower	1555, 0.295, North
X97	CLEAN VENTURE, INC.	1800 CARMAN STREET	NJ HIST MAJOR FACILITIES	Lower	1555, 0.295, North
X98	REMTECH ENVIRONMENTA	1800 CARMEN ST	NJ SHWS, NJ BROWNFIELDS, NJ AIRS	Lower	1555, 0.295, North
Y99	CONCORD CHEMICAL	1700 FEDERAL ST	NJ VCP, NJ Release	Lower	1562, 0.296, NNW
Z100	CONOCOPHILLIPS MOBI	2225 ADMIRAL WILSON	NJ VCP	Lower	1585, 0.300, East
AA101	FORMER ACTION PORT-A	EAST RIVER RD & NE F	NJ VCP	Higher	1608, 0.305, NW
AA102	ACTION PORT-A-POT	NE FEDERAL & RIVER A	NJ BROWNFIELDS	Higher	1608, 0.305, NW
AA103	ACTION PORT A POT	E RIVER RD & N E FED	NJ SHWS	Higher	1608, 0.305, NW
AA104	NORTHWEST CORNER OF	NORTHWEST CORNER OF	US BROWNFIELDS	Higher	1608, 0.305, NW
V105	FORMER PORT A POT	1501-1515 FEDERAL ST	US BROWNFIELDS	Higher	1619, 0.307, NNW
AA106	ADAMS OIL	RIVER ROAD AND THE C	US BROWNFIELDS	Lower	1621, 0.307, NW
V107	CONSOLIDATED FOAM	1521 FEDERAL ST	NJ BROWNFIELDS	Lower	1625, 0.308, NNW
AB108	SEARS TIRE & BATTERY	1350 ADMIRAL WILSON	NJ SHWS	Higher	1633, 0.309, WNW
AB109	SEARS TIRE AND BATTE	1350 ADMIRAL WILSON	US BROWNFIELDS	Higher	1635, 0.310, WNW
110	1262 KENWOOD AVENUE	1262 KENWOOD AVE	NJ SHWS	Higher	1651, 0.313, SSW
Y111	CONCORD CHEMICAL COM	17TH & FEDERAL STREE	NJ SPILLS, NJ HIST MAJOR FACILITIES	Lower	1677, 0.318, NNW
Y112	CONCORD CHEMICAL COM	1698 FEDERAL ST	SEMS, LIENS 2, RCRA NonGen / NLR	Lower	1677, 0.318, NNW
Z113	LUKOIL #57200	2225 ADMIRAL WILSON	NJ SHWS, NJ HIST HWS, NJ UST, NJ INST CONTROL	Lower	1687, 0.320, East
W114	BORDEN CHEMICAL PRIN	1625 FEDERAL ST	SEMS, CORRACTS, RCRA-TSDF, NJ SHWS, NJ HIST HWS,...	Lower	1689, 0.320, NNW
W115	BORDEN CHEMICAL	1625 FEDERAL STREET	US BROWNFIELDS	Lower	1689, 0.320, NNW
W116	LYNKRAM INDUSTRIES	1625 FEDERAL ST	NJ SHWS	Lower	1689, 0.320, NNW
AC117	KENNEDY TOWERS	2021 WATSON ST	NJ VCP, NJ Release, NJ AIRS	Lower	1698, 0.322, NNE

MAPPED SITES SUMMARY

Target Property Address:
1698 PARK STREET
CAMDEN, NJ 08103

Click on Map ID to see full detail.

MAP ID	SITE NAME	ADDRESS	DATABASE ACRONYMS	RELATIVE ELEVATION	DIST (ft. & mi.) DIRECTION
AC118	KENNEDY TOWERS	2021 WATSON ST	NJ SHWS	Lower	1698, 0.322, NNE
Z119	GATEWAY PARK PROPERT	2248 2258 ADMIRAL WI	NJ SHWS, NJ LUST, NJ NJEMS	Lower	1710, 0.324, East
120	NAVAL RESERVE CENTER		FUDS	Higher	1756, 0.333, West
AB121	CAMPBELL SOUP FACILI	ST MIHIEL AVE	NJ HIST LUST, NJ Release	Higher	1779, 0.337, NW
AB122	CAMPBELL SOUP COMPAN	CAMPBELL PL	NJ HIST LUST, NJ Release	Higher	1779, 0.337, NW
123	PARKSIDE SCHOOL	WILDWOOD & PRINCESS	NJ HIST LUST	Lower	1800, 0.341, SW
AD124	WAREHOUSING ASSOCIAT	1300 WALNUT ST	NJ SHWS	Higher	1804, 0.342, WSW
AD125	1240 WALNUT STREET S	SE PRINCESS AVE & WA	NJ SHWS	Higher	1819, 0.345, WSW
126	AAA BATTERY #30		FUDS	Higher	1857, 0.352, SSE
AE127	DIMEDIO LIME CO	1801 FEDERAL ST	NJ HIST LUST, NJ UST, NJ MAJOR FACILITIES	Lower	1873, 0.355, North
AE128	DIMEDIO LIME CO	1801 FEDERAL ST	NJ SHWS, NJ LUST, NJ NJEMS, NJ Release, NJ ISRA	Lower	1873, 0.355, North
129	1540 KAIGHN AVENUE	1540 KAIGHN AVE	NJ SHWS, NJ NJEMS, NJ Release	Higher	1879, 0.356, SSE
130	2305 ADMIRAL WILSON	2305 ADMIRAL WILSON	NJ SHWS, NJ NJEMS, NJ Release	Lower	1892, 0.358, East
AF131	CAMPBELL SOUP CO	CAMPBELL PL	NJ HIST HWS, NJ UST, NJ INST CONTROL, NJ Release,...	Higher	1910, 0.362, WNW
AF132	CAMPBELL SOUP COMPAN	1 CAMPBELL PL	NJ SHWS	Higher	1910, 0.362, WNW
AF133	CAMPBELL SOUP CO.(CA	CAMPBELL PLACE	SEMS-ARCHIVE, RCRA-TSDF, RCRA-SQG	Higher	1910, 0.362, WNW
134	1895 FEDERAL STREET	1895 FEDERAL ST	NJ SHWS, NJ LUST, NJ VCP, NJ Release	Lower	1963, 0.372, North
AG135	BLOCK 364 LOT 2	821 MEMORIAL AVE	NJ SHWS, NJ Release	Higher	2004, 0.380, West
136	CAMDEN TRANSFER STAT	FEDERAL ST & ADMIRAL	NJ SHWS	Higher	2057, 0.390, NW
AH137	DISCOUNT LIQUORS	29 MOUNT EPHRAIM AVE	NJ HIST LUST	Higher	2067, 0.391, WNW
AH138	DISCOUNT LIQUORS	29 MT EPHRAIM AVE	NJ SHWS, NJ HIST HWS, NJ UST	Higher	2081, 0.394, WNW
AI139	MCGUIRE GARDENS	2140 WESTMINSTER AVE	NJ HIST HWS, NJ ENG CONTROLS, NJ INST CONTROL, NJ...	Lower	2122, 0.402, NE
AI140	MCGUIRE GARDENS	2140 WESTMINSTER AVE	NJ SHWS	Lower	2122, 0.402, NE
141	KELLY DONALD B-STEEL	2008 FEDERAL ST	NJ HIST LUST, NJ SPILLS, NJ AIRS	Lower	2164, 0.410, NNE
AG142	FRANCIS METAL FABRIC	813 PRINCESS AVE	NJ SHWS, NJ BROWNFIELDS	Higher	2243, 0.425, West
AG143	FRANCIS METAL FABRIC	813 PRINCESS AVENUE	SEMS	Higher	2243, 0.425, West
AG144	FRANCIS METAL FABRIC	813 PRINCESS AVE	NJ ISRA	Higher	2243, 0.425, West
AJ145	CAMDEN GAS STATION	2361 ADMIRAL WILSON	NJ SHWS, NJ HIST HWS, NJ LUST, NJ HIST LUST, NJ...	Lower	2269, 0.430, East
AK146	JOSEPH H STOMEL & SO	1255 TO 1265 KAIGHNS	NJ UST, NJ ISRA	Higher	2305, 0.437, SW
AJ147	SCOTT SALINES INC SA	2800 ADMIRAL WILSON	NJ HIST HWS, NJ VCP, NJ BROWNFIELDS, NJ Release	Lower	2335, 0.442, ESE
AK148	KAIGHN AVE FIRE STAT	1204 1220 KAIGHNS AV	NJ SHWS, NJ BROWNFIELDS	Higher	2372, 0.449, SW
149	1158 1166 & 1172 118	1158 1166 1172 1182	NJ SHWS, NJ VCP	Higher	2373, 0.449, SW
AL150	UNITED FABRICATORS C	1999 COOPER ST	NJ SHWS, NJ LUST, NJ Release, NJ Financial...	Lower	2394, 0.453, NNE
AL151	UNITED FABRICATORS I	1999 COOPER ST	NJ HIST LUST	Lower	2394, 0.453, NNE
AM152	CAMDEN CNTY HISTORIC	1900 PARK BLVD	NJ SHWS, NJ HIST LUST, NJ UST	Higher	2400, 0.455, SSE
153	JULIANI CLEANERS	1327 HADDON AVE	NJ HIST LUST, NJ NJEMS, RCRA NonGen / NLR, US AIRS	Higher	2403, 0.455, SSW
154	1274 LIBERTY STREET	1274 LIBERTY ST	NJ SHWS, NJ NJEMS, NJ Release	Higher	2410, 0.456, SSW
AN155	CAMDEN CITY BOE DUDL	FEDERAL ST & MARLTON	NJ SHWS, NJ BROWNFIELDS, NJ NJEMS	Lower	2415, 0.457, NNE
AK156	KAIGHN AVENUE FIRE S	1204-1220 KAIGHN AVE	NJ VCP	Higher	2430, 0.460, SW

MAPPED SITES SUMMARY

Target Property Address:
 1698 PARK STREET
 CAMDEN, NJ 08103

Click on Map ID to see full detail.

MAP ID	SITE NAME	ADDRESS	DATABASE ACRONYMS	RELATIVE ELEVATION	DIST (ft. & mi.) DIRECTION
AO157	60 NEWTON AVENUE	60 NEWTON AVE	NJ SHWS, NJ UST	Higher	2462, 0.466, WNW
AO158	INDUSTRIAL LIQUID CH	60 NEWTON AVENUE	SEMS	Higher	2462, 0.466, WNW
AP159	RESPOND INC BANK ST	155 MARLTON AVE	NJ SHWS	Lower	2469, 0.468, NE
160	508 PFEIFFER STREET	508 PFEIFFER ST	NJ SHWS, NJ VCP, NJ NJEMS, NJ Release	Lower	2472, 0.468, ENE
AN161	GUARANTEED BRAKE PAR	21ST AND FEDERAL STR	NJ ISRA	Lower	2487, 0.471, NNE
AN162	THE AUTO PL	2075 FEDERAL ST	NJ SHWS, NJ HIST LUST, NJ UST, NJ NJEMS, NJ...	Lower	2490, 0.472, NNE
AM163	PSE&G TRANSFORMER IN	1901 PARK BLVD	NJ SHWS, NJ NJEMS, NJ SPILLS	Higher	2492, 0.472, SSE
164	JERROTHIA RIGGS ADUL	1656 KAIGHN AVE	NJ HIST LUST, NJ UST, NJ AIRS	Lower	2500, 0.473, SE
165	STAR JUNK YARD	1190 CHESTNUT ST	NJ VCP	Higher	2503, 0.474, SW
AN166	GUARANTEED BRAKE PAR	2101 FEDERAL ST	NJ SHWS	Lower	2521, 0.477, NNE
AM167	HATCH MIDDLE SCHOOL	PARK & EUCLID STS	NJ HIST LUST	Higher	2530, 0.479, SSE
AP168	218 MORSE STREET	218 MORSE ST	NJ SHWS, NJ HIST HWS	Lower	2543, 0.482, NE
AQ169	SHELL SERVICE STATIO	2920 ADMIRAL WILSON	NJ HIST LUST, NJ NJEMS	Lower	2553, 0.484, ESE
AR170	HARRY PAPE SITE	1427 HADDON AVENUE	NJ SHWS, NJ HIST HWS, NJ BROWNFIELDS, NJ NJEMS,...	Higher	2621, 0.496, SSW
AR171	HARRY PAPE & SONS	1427 HADDON AVE	NJ VCP	Higher	2621, 0.496, SSW
AR172	HARRY K. PAPE & SONS	1427-1429 HADDON AVE	NJ BROWNFIELDS	Higher	2621, 0.496, SSW
AR173	HARRY PAPE SITE	1427 HADDON AVENUE	US BROWNFIELDS	Higher	2621, 0.496, SSW
AL174	NICKS AUTO PARTS	2005 HIGH ST	NJ SHWS, NJ NJEMS	Higher	2624, 0.497, North
AL175	NICKS AUTO PARTS	2005 HIGH ST	NJ SHWS	Higher	2624, 0.497, North
AQ176	FORMER NELSON AUTO L	2825 ADMIRAL WILSON	NJ SHWS, NJ HIST HWS, NJ LUST, NJ UST, NJ...	Lower	2640, 0.500, ESE
177	1598 EUCLID AVENUE	1598 EUCLID AVE	NJ SHWS	Higher	2646, 0.501, SSE
AQ178	GATEWAY PARK PROPERT	2920 ADMIRAL WILSON	NJ SHWS, NJ ENG CONTROLS, NJ INST CONTROL, NJ...	Lower	2647, 0.501, ESE
AS179	SUBARU NATIONAL SERV	79 NEWTON AVE	NJ SHWS, NJ ENG CONTROLS, NJ ISRA	Higher	2655, 0.503, WNW
AS180	VI-TECH FACILITY (FO	79 NEWTON AVE	NJ SHWS, NJ UST	Higher	2655, 0.503, WNW
181	CUTLER METALS	1025 LINE ST	NJ SHWS, NJ HIST HWS, NJ BROWNFIELDS, NJ NJEMS, NJ...	Higher	2715, 0.514, West
AT182	RELIABLE TIRE CO	1115 CHESTNUT ST	NJ SHWS	Higher	2740, 0.519, WSW
AT183	PENN JERSEY RUBBER &	1112 CHESTNUT ST	NJ SHWS, NJ HWS RE-EVAL, NJ BROWNFIELDS	Higher	2762, 0.523, WSW
AU184	FORMER EXXON SERVICE	245 MARLTON PK	NJ SHWS, NJ INST CONTROL	Lower	2795, 0.529, ENE
AU185	THE GARAGE	245 MARLTON AVE	NJ SHWS, NJ BROWNFIELDS	Lower	2795, 0.529, ENE
AV186	AIRPORT CIRCLE UHAUL	3030 ADMIRAL WILSON	NJ SHWS, NJ LUST, NJ BROWNFIELDS	Lower	2867, 0.543, ESE
187	MLR ENTERPRISES	1035 MT EPHRAIM AVE	NJ SHWS	Higher	2904, 0.550, WSW
AV188	THE FANTASY SHOWBAR	3000 ADMIRAL WILSON	NJ SHWS, NJ HIST HWS, NJ LUST, NJ HIST LUST, NJ...	Lower	2917, 0.552, ESE
189	B&H TRUCKING	825 E STATE ST	NJ SHWS	Lower	2925, 0.554, North
AW190	1155 FEDERAL STREET	1155 FEDERAL ST	NJ SHWS, NJ HIST HWS, NJ BROWNFIELDS, NJ NJEMS	Higher	2936, 0.556, WNW
AX191	NEWTON AVENUE BUS FA	350 NEWTON AVE	NJ SHWS, NJ HIST HWS, NJ LUST, NJ INST CONTROL, NJ...	Higher	2941, 0.557, WNW
AX192	NEWTON AVENUE BUS GA	350 NEWTON AVE	NJ SHWS	Higher	2941, 0.557, WNW
193	PERMALITH LAMINATING	27 NORTH 23RD STREET	NJ SHWS, NJ NJEMS, NJ ISRA	Lower	3006, 0.569, NNE
194	FEDERAL OIL CO	1435 RIVER RD	NJ SHWS, NJ HIST HWS, NJ UST, NJ BROWNFIELDS, NJ...	Lower	3014, 0.571, NNW
195	MARTINEZ AUTO REPAIR	1119-25 MT EPHRAIM A	NJ SHWS	Higher	3051, 0.578, WSW

MAPPED SITES SUMMARY

Target Property Address:
 1698 PARK STREET
 CAMDEN, NJ 08103

Click on Map ID to see full detail.

MAP ID	SITE NAME	ADDRESS	DATABASE ACRONYMS	RELATIVE ELEVATION	DIST (ft. & mi.) DIRECTION
AX196	ARCHITECT PROPS INC	351-55 NEWTON AVENUE	NJ SHWS, NJ NJEMS, US AIRS	Higher	3068, 0.581, West
AW197	1130 COOPER STREET	1130 COOPER ST	NJ SHWS, NJ Release	Higher	3070, 0.581, WNW
198	CAMDEN CITY WD PARKS	PARK BLVD & VESPER B	NJ SHWS	Higher	3125, 0.592, SSE
AY199	5975 CAMDEN FUELS	NW KAIGHN & MT EPHRA	NJ SHWS, NJ INST CONTROL	Higher	3135, 0.594, SW
200	CHARLIE & SON SERVIC	1503 HADDON AVE	NJ SHWS, NJ LUST, NJ UST, NJ BROWNFIELDS	Higher	3163, 0.599, South
201	BPUM CHILD DEV CTRS	1200 ATLANTIC AVE	NJ SHWS	Higher	3166, 0.600, SSW
202	FOOTE & JENKS CORP	1420 CRESTMONT AVE	NJ SHWS, NJ HIST LUST, NJ UST, NJ NJEMS, NJ AIRS	Higher	3237, 0.613, South
203	LATIN AMERICAN ECONO	2508 FEDERAL ST	NJ SHWS, NJ UST	Higher	3269, 0.619, NE
AY204	5975 CAMDEN FUELS	1033 KAIGHNS AVE	NJ SHWS	Higher	3281, 0.621, SW
205	486 BOYD STREET	486 BOYD ST	NJ SHWS, NJ VCP, NJ NJEMS, NJ Release	Lower	3318, 0.628, East
AZ206	PAVONIA YARD DIESEL	1516 RIVER AVE	NJ SHWS, NJ HIST HWS, NJ LUST, NJ UST, NJ SPILLS	Lower	3326, 0.630, North
AZ207	PAVONIA YARD DIESEL	1516 RIVER AVE	NJ SHWS	Lower	3326, 0.630, North
208	ABRAHAM DUNOFF	1112 LINDEN ST	NJ SHWS, NJ BROWNFIELDS	Higher	3414, 0.647, NW
BA209	CAMDEN PROPERTIES	1600 RIVER AVE	NJ SHWS, NJ INST CONTROL, NJ SPILLS	Lower	3568, 0.676, North
210	RECORDED PUBLICATION	1100 STATE ST	NJ SHWS, NJ ENG CONTROLS, NJ ISRA	Lower	3592, 0.680, NNW
211	CITY OF CAMDEN BD OF	901 S 8TH ST	NJ SHWS	Higher	3612, 0.684, WSW
BB212	OUR LADY OF LOURDES	1600 HADDON AVE	RCRA-SQG, NJ SHWS, NJ HIST HWS, NJ LUST, NJ ENG...	Higher	3659, 0.693, South
BB213	OSBORNE HEALTH CENTE	1600 HADDON AVE	NJ SHWS	Higher	3659, 0.693, South
BC214	COOPER HEALTH SYSTEM	400 HADDON AVE	NJ SHWS, NJ INST CONTROL	Higher	3729, 0.706, WNW
BD215	KIPP COOPER NORCROSS	814 CHESTNUT ST	NJ SHWS, NJ ENG CONTROLS, NJ INST CONTROL	Higher	3747, 0.710, WSW
BD216	KIPP COOPER NORCROSS	800 814 CHESTNUT ST	NJ SHWS	Higher	3747, 0.710, WSW
BA217	1787 RIVER AVENUE	1787 RIVER AVE	NJ SHWS, NJ NJEMS	Lower	3776, 0.715, North
218	KAIGHN AVENUE BAPTIS	831 KAIGHNS AVE	NJ SHWS	Higher	3791, 0.718, WSW
219	MAGNETIC METALS	1900 HAYES AVE	NJ SHWS, NJ LUST, NJ ENG CONTROLS, NJ INST...	Higher	3808, 0.721, North
220	LARRY'S PROFESSIONAL	1799 RIVER AVE	NJ SHWS	Lower	3860, 0.731, North
BE221	ADVERTISING PRINTING	1590 PIERCE AVE	NJ SHWS	Lower	3872, 0.733, NNW
222	RESPOND INC (STOCKTO	200 S 27TH ST	NJ SHWS	Higher	3917, 0.742, ENE
BC223	EDUCATION & RESEARCH	401 HADDON AVE	NJ SHWS	Higher	3917, 0.742, West
BF224	FORMER HARRISON AVEN	HARRISON AVE & STATE	NJ SHWS	Lower	3919, 0.742, NNW
BF225	FORMER HARRISON AVEN	HARRISON AVE & E STA	NJ SHWS	Lower	3919, 0.742, NNW
BE226	STEED SCRAP PAPER &	1115 NORTH 16TH ST	NJ SHWS	Lower	3923, 0.743, NNW
BE227	STEED SCRAP PAPER &	1115 NORTH 16TH ST	NJ HWS RE-EVAL	Lower	3923, 0.743, NNW
228	PROVIDENCE PEDIATRIC	1000 ATLANTIC AVE	NJ SHWS	Higher	3980, 0.754, SW
BG229	P H C INDUSTRIES INC	1643 HADDON AVE	NJ SHWS	Higher	4072, 0.771, South
BG230	RHC INDUSTRIES	1645 HADDON AVE	NJ SHWS	Higher	4084, 0.773, SSE
BG231	GALAXY AUTO SALES	1649 HADDON AVE	NJ SHWS	Higher	4117, 0.780, SSE
232	1906 RIVER ROAD	1906 RIVER RD	NJ SHWS, NJ VCP, NJ BROWNFIELDS	Higher	4205, 0.796, North
BH233	KIPP COOPER NORCROSS	740 CHESTNUT ST	NJ SHWS, NJ LUST, NJ ENG CONTROLS, NJ INST CONTROL	Higher	4286, 0.812, WSW
BI234	NJ TRANSIT RIVER LIN	MICKLE BLVD & HADDON	NJ SHWS	Higher	4321, 0.818, WNW

MAPPED SITES SUMMARY

Target Property Address:
 1698 PARK STREET
 CAMDEN, NJ 08103

Click on Map ID to see full detail.

MAP ID	SITE NAME	ADDRESS	DATABASE ACRONYMS	RELATIVE ELEVATION	DIST (ft. & mi.) DIRECTION
BH235	KIPP COOPER NORCROSS	726 740 CHESTNUT ST	NJ SHWS, NJ LUST, NJ ENG CONTROLS, NJ INST...	Higher	4349, 0.824, WSW
236	P H C INDUSTRIES INC	1675 1677 HADDON AVE	NJ SHWS, NJ INST CONTROL	Higher	4373, 0.828, SSE
237	808 MARKET STREET	808 MARKET ST	NJ SHWS, NJ UST, NJ ENG CONTROLS	Higher	4393, 0.832, WNW
238	CORNELIUS MARTIN PAR	562 NORTH 10TH STREE	NJ SHWS, NJ Release	Higher	4416, 0.836, NW
239	J E BRENNEMAN & CO	800 840 COOPER ST	NJ SHWS, NJ LUST, NJ ENG CONTROLS, NJ INST CONTROL	Higher	4421, 0.837, WNW
BI240	HADDON TWP	135 HADDON AVE	NJ SHWS, NJ NJEMS	Higher	4459, 0.845, WNW
241	ULTRA STOP/PAPA JOHN	104 HADDON AVE	NJ SHWS, NJ VCP, NJ Release	Higher	4471, 0.847, WNW
242	EXPORT MACHINE SALES	NEWTON AVE & DIVISIO	NJ SHWS	Higher	4476, 0.848, West
BJ243	IRRIGATION SYSTEMS I	936 FAIRMOUNT ST	NJ SHWS, NJ VCP, NJ NJEMS	Lower	4492, 0.851, SW
244	GARLOCK INC	602 N 10TH ST	NJ SHWS, NJ UST, RCRA NonGen / NLR, US AIRS,...	Higher	4550, 0.862, NW
245	COOPER HOME TOWNHOME	584 WASHINGTON ST	NJ SHWS	Higher	4582, 0.868, West
BK246	YMCA OF BURLINGTON A	415 N 9TH ST	NJ SHWS	Higher	4582, 0.868, NW
BK247	CAMDEN COUNTY COMMUN	415 N 9TH ST	NJ SHWS, NJ ENG CONTROLS	Higher	4582, 0.868, NW
BJ248	PSE&G TRANSFORMER IN	1478 S 9TH ST	NJ SHWS, NJ NJEMS	Lower	4583, 0.868, SW
249	SYCKAMORE STREET	714 SYCAMORE ST	NJ SHWS	Higher	4604, 0.872, WSW
BK250	445 NORTH 9TH STREET	445 N 9TH ST	NJ SHWS	Higher	4646, 0.880, NW
251	MARY H THOMAS NURSER	1435 8TH ST	NJ SHWS, NJ Release	Higher	4669, 0.884, SW
252	CAMDEN CITY ALBERTA	SE WASHINGTON ST & 3	NJ SHWS	Higher	4670, 0.884, ENE
BL253	ST JOSEPHS PRO CATHE	2907 FEDERAL ST	NJ SHWS	Higher	4707, 0.891, NE
BL254	ST JOSEPHS PRO CATHE	2907 FEDERAL ST	NJ SHWS	Higher	4707, 0.891, NE
255	"CWS INDUSTRIES, INC	726 KAIGHNS AVE	NJ SHWS, NJ BROWNFIELDS, NJ Release	Higher	4732, 0.896, WSW
BM256	THOMAS NELSON INC	1626 COPEWOOD ST	NJ SHWS	Higher	4773, 0.904, South
BM257	MEDICAL ART SCHOOL	1626 COPEWOOD ST	NJ SHWS	Higher	4773, 0.904, South
BM258	CAMDEN LABORATORIES	1667 DAVIS ST	NJ SHWS	Higher	4790, 0.907, South
BN259	EVERETT STREET & 9TH	EVERETT ST & S 9TH S	NJ SHWS	Lower	4792, 0.908, SW
BN260	FIRST NAZARENE CHRIS	EVERETT ST & S 9TH S	NJ SHWS	Lower	4792, 0.908, SW
BM261	RF PRODUCTS INCORPOR	DAVIS & COPEWOOD STS	NJ SHWS, NJ ENG CONTROLS, NJ INST CONTROL	Higher	4812, 0.911, South
BM262	RF PRODUCTS INCORPOR	DAVIS ST & COPEWOOD	NJ SHWS, NJ BROWNFIELDS	Higher	4812, 0.911, South
263	NICKS AUTO PARTS INC	1506 E STATE ST	NJ SHWS, NJ NJEMS	Lower	4833, 0.915, NW
264	KROC CENTER CHILDCAR	1865 HARRISON AVE	NJ SHWS	Higher	4856, 0.920, NNW
265	1028 NORTH 22ND STRE	1028 N 22ND ST	NJ SHWS, NJ NJEMS	Higher	4893, 0.927, North
266	6848 CHANDLER AVENUE	6848 CHANDLER AVE	NJ SHWS, NJ NJEMS, NJ Release	Higher	4901, 0.928, East
BO267	GAS STATION FORMER	701 COOPER ST	NJ SHWS, NJ HIST HWS, NJ UST, NJ BROWNFIELDS	Higher	4917, 0.931, WNW
BP268	S YAFFA'S SONS INC	619 CHESTNUT ST	NJ SHWS	Higher	4948, 0.937, WSW
269	1347 DECATUR STREET	1347 DECATUR ST	NJ SHWS, NJ NJEMS, NJ SPILLS	Higher	4954, 0.938, South
BQ270	428 SOUTH BROADWAY	428 S BROADWAY	NJ SHWS, NJ Release	Higher	4964, 0.940, West
271	MCGRAW ELEMENTARY SC	FREEMONT ST & DUDLEY	NJ SHWS	Higher	4971, 0.941, ENE
272	EAST COAST	7300 SOUTH CRESCENT	NJ SHWS, NJ INST CONTROL	Higher	4980, 0.943, ESE
273	415 425 NORTH 8TH ST	415 425 N 8TH ST	NJ SHWS, NJ ENG CONTROLS	Higher	4983, 0.944, NW

MAPPED SITES SUMMARY

Target Property Address:
 1698 PARK STREET
 CAMDEN, NJ 08103

Click on Map ID to see full detail.

MAP ID	SITE NAME	ADDRESS	DATABASE ACRONYMS	RELATIVE ELEVATION	DIST (ft. & mi.) DIRECTION
BR274	1709-1775 OLD WHITE	1709 OLD WHITE HORSE	NJ SHWS	Higher	5012, 0.949, SSE
BR275		1709 OLD WHITE HORSE	NJ SHWS, NJ Release	Higher	5012, 0.949, SSE
276		3055 WALDORF AVE.	NJ SHWS, NJ Release	Higher	5013, 0.949, ENE
277	934 STATE STREET	934 STATE ST	NJ SHWS, NJ NJEMS	Higher	5015, 0.950, NW
BO278	BILLS GAS & GO INC	698 COOPER ST	NJ SHWS	Higher	5043, 0.955, WNW
BO279	BILLS GAS & GO	698 COOPER ST	NJ SHWS, NJ HIST HWS, NJ LUST, NJ INST CONTROL, NJ...	Higher	5043, 0.955, WNW
280	COOPER MEDICAL SCHOO	401 S BROADWAY	NJ SHWS, NJ NJEMS	Higher	5050, 0.956, West
281	OUR LITTLE ONES CHIL	608 S BROADWAY	NJ SHWS	Higher	5052, 0.957, West
BS282	CATAPULT BEFORE & AF	1038 LOWELL ST	NJ SHWS	Higher	5073, 0.961, SSW
BS283	BONSALL ANNEX SCHOOL	1038 LOWELL ST	NJ SHWS, NJ HIST LUST, NJ UST, NJ Release	Higher	5073, 0.961, SSW
BR284	DISTASIO CHEVROLET	1759 HADDON AVE	NJ SHWS	Higher	5077, 0.962, SSE
BT285	NJ TRANSIT RIVER LIN	VARIOUS LOCATIONS	NJ SHWS	Higher	5085, 0.963, WNW
BT286	NJ TRANSIT RIVER LIN	VARIOUS LOCATIONS	NJ SHWS	Higher	5085, 0.963, WNW
BT287	NJ TRANSIT RIVER LIN	VARIOUS LOCATIONS	NJ SHWS, NJ BROWNFIELDS	Higher	5085, 0.963, WNW
BT288	NJ TRANSIT RIVER LIN	VARIOUS LOCATIONS	NJ SHWS	Higher	5085, 0.963, WNW
BU289	AMOCO STATION (FORME	710 BROADWAY	NJ SHWS, NJ BROWNFIELDS, NJ LIENS	Higher	5088, 0.964, West
BU290	AMOCO SERVICE STATIO	710 BROADWAY AND PIN	NJ PF	Higher	5088, 0.964, West
BP291	STEED SCRAP PAPER &	1115 N 6TH ST	NJ SHWS, NJ NJEMS, FINDS	Higher	5119, 0.970, WSW
BV292	LINDEN STREET	LINDEN ST	NJ SHWS, NJ NJEMS	Higher	5150, 0.975, NW
BQ293	COOPER MEDICAL SCHOO	429 BROADWAY	NJ SHWS	Higher	5155, 0.976, West
BV294	SEVENTH AND LINDEN S	7TH ST & LINDEN ST	NJ SHWS	Higher	5188, 0.983, NW
295	LANNING SQUARE ELEME	525 CLINTON ST	NJ SHWS	Higher	5209, 0.987, West
296	D'ANDREA TIRE INC	4200 STRAND AVE	NJ SHWS, NJ UST	Higher	5212, 0.987, ESE
BQ297	LANNING SQUARE ELEME	446 WILLIAMS ST	NJ SHWS	Higher	5217, 0.988, West
BQ298	JONESIES WELDING SER	446 WILLIAMS ST	NJ SHWS	Higher	5217, 0.988, West
299	TAMARACK STATION	1801 DAVIS ST	NJ SHWS, NJ NJEMS	Higher	5239, 0.992, South
300	946 NORTH 24TH AVENU	946 N 24TH AVE	NJ SHWS	Higher	5248, 0.994, North
301	3017 CARMAN STREET	3017 CARMAN ST	NJ SHWS	Higher	5249, 0.994, ENE
302	CRAMER HILL FAMILY H	SW 21ST ST & HARRISO	NJ SHWS	Lower	5266, 0.997, North

EXECUTIVE SUMMARY

TARGET PROPERTY SEARCH RESULTS

The target property was not listed in any of the databases searched by EDR.

DATABASES WITH NO MAPPED SITES

No mapped sites were found in EDR's search of available ("reasonably ascertainable ") government records either on the target property or within the search radius around the target property for the following databases:

STANDARD ENVIRONMENTAL RECORDS

Lists of Federal NPL (Superfund) sites

NPL..... National Priority List
Proposed NPL..... Proposed National Priority List Sites
NPL LIENS..... Federal Superfund Liens

Lists of Federal Delisted NPL sites

Delisted NPL..... National Priority List Deletions

Lists of Federal sites subject to CERCLA removals and CERCLA orders

FEDERAL FACILITY..... Federal Facility Site Information listing

Federal institutional controls / engineering controls registries

LUCIS..... Land Use Control Information System
US ENG CONTROLS..... Engineering Controls Sites List
US INST CONTROLS..... Institutional Controls Sites List

Federal ERNS list

ERNS..... Emergency Response Notification System

Lists of state and tribal leaking storage tanks

INDIAN LUST..... Leaking Underground Storage Tanks on Indian Land

Lists of state and tribal registered storage tanks

FEMA UST..... Underground Storage Tank Listing
INDIAN UST..... Underground Storage Tanks on Indian Land

Lists of state and tribal voluntary cleanup sites

INDIAN VCP..... Voluntary Cleanup Priority Listing

ADDITIONAL ENVIRONMENTAL RECORDS

Local Lists of Landfill / Solid Waste Disposal Sites

NJ SWRCY..... Approved Class B Recycling Facilities

EXECUTIVE SUMMARY

INDIAN ODI.....	Report on the Status of Open Dumps on Indian Lands
ODI.....	Open Dump Inventory
DEBRIS REGION 9.....	Torres Martinez Reservation Illegal Dump Site Locations
IHS OPEN DUMPS.....	Open Dumps on Indian Land

Local Lists of Hazardous waste / Contaminated Sites

US HIST CDL.....	Delisted National Clandestine Laboratory Register
US CDL.....	National Clandestine Laboratory Register
NJ PFAS.....	PFAS Contamination Site Location

Records of Emergency Release Reports

HMIRS.....	Hazardous Materials Information Reporting System
NJ SPILLS 90.....	SPILLS 90 data from FirstSearch
NJ SPILLS 80.....	SPILLS 80 data from FirstSearch

Other Ascertainable Records

DOD.....	Department of Defense Sites
SCRD DRYCLEANERS.....	State Coalition for Remediation of Drycleaners Listing
US FIN ASSUR.....	Financial Assurance Information
EPA WATCH LIST.....	EPA WATCH LIST
2020 COR ACTION.....	2020 Corrective Action Program List
TSCA.....	Toxic Substances Control Act
TRIS.....	Toxic Chemical Release Inventory System
SSTS.....	Section 7 Tracking Systems
ROD.....	Records Of Decision
RMP.....	Risk Management Plans
PADS.....	PCB Activity Database System
MLTS.....	Material Licensing Tracking System
COAL ASH DOE.....	Steam-Electric Plant Operation Data
COAL ASH EPA.....	Coal Combustion Residues Surface Impoundments List
PCB TRANSFORMER.....	PCB Transformer Registration Database
RADINFO.....	Radiation Information Database
DOT OPS.....	Incident and Accident Data
CONSENT.....	Superfund (CERCLA) Consent Decrees
INDIAN RESERV.....	Indian Reservations
FUSRAP.....	Formerly Utilized Sites Remedial Action Program
UMTRA.....	Uranium Mill Tailings Sites
LEAD SMELTERS.....	Lead Smelter Sites
US MINES.....	Mines Master Index File
ABANDONED MINES.....	Abandoned Mines
DOCKET HWC.....	Hazardous Waste Compliance Docket Listing
UXO.....	Unexploded Ordnance Sites
FUELS PROGRAM.....	EPA Fuels Program Registered Listing
NJ CHROME.....	Chromate Chemical Production Waste Sites
NJ COAL ASH.....	Coal Ash Listing
NJ DRYCLEANERS.....	Drycleaner List
NJ GW CONTAM AREAS.....	Groundwater Contamination Areas
NJ UIC.....	Underground Injection Wells Database
MINES MRDS.....	Mineral Resources Data System

EDR HIGH RISK HISTORICAL RECORDS

EDR Exclusive Records

EDR MGP.....	EDR Proprietary Manufactured Gas Plants
--------------	---

EXECUTIVE SUMMARY

EDR Hist Cleaner..... EDR Exclusive Historical Cleaners

EDR RECOVERED GOVERNMENT ARCHIVES

Exclusive Recovered Govt. Archives

NJ RGA HWS..... Recovered Government Archive State Hazardous Waste Facilities List
 NJ RGA LF..... Recovered Government Archive Solid Waste Facilities List
 NJ RGA LUST..... Recovered Government Archive Leaking Underground Storage Tank

SURROUNDING SITES: SEARCH RESULTS

Surrounding sites were identified in the following databases.

Elevations have been determined from the USGS Digital Elevation Model and should be evaluated on a relative (not an absolute) basis. Relative elevation information between sites of close proximity should be field verified. Sites with an elevation equal to or higher than the target property have been differentiated below from sites with an elevation lower than the target property.

Page numbers and map identification numbers refer to the EDR Radius Map report where detailed data on individual sites can be reviewed.

Sites listed in ***bold italics*** are in multiple databases.

Unmappable (orphan) sites are not considered in the foregoing analysis.

STANDARD ENVIRONMENTAL RECORDS

Lists of Federal sites subject to CERCLA removals and CERCLA orders

SEMS: SEMS (Superfund Enterprise Management System) tracks hazardous waste sites, potentially hazardous waste sites, and remedial activities performed in support of EPA's Superfund Program across the United States. The list was formerly know as CERCLIS, renamed to SEMS by the EPA in 2015. The list contains data on potentially hazardous waste sites that have been reported to the USEPA by states, municipalities, private companies and private persons, pursuant to Section 103 of the Comprehensive Environmental Response, Compensation, and Liability Act (CERCLA). This dataset also contains sites which are either proposed to or on the National Priorities List (NPL) and the sites which are in the screening and assessment phase for possible inclusion on the NPL.

A review of the SEMS list, as provided by EDR, and dated 04/27/2022 has revealed that there are 4 SEMS sites within approximately 0.5 miles of the target property.

<u>Equal/Higher Elevation</u>	<u>Address</u>	<u>Direction / Distance</u>	<u>Map ID</u>	<u>Page</u>
FRANCIS METAL FABRIC Site ID: 0204506 EPA Id: NJN000204506	813 PRINCESS AVENUE	W 1/4 - 1/2 (0.425 mi.)	AG143	1179
INDUSTRIAL LIQUID CH Site ID: 0204128 EPA Id: NJ0002238970	60 NEWTON AVENUE	WNW 1/4 - 1/2 (0.466 mi.)	AO158	1224
<u>Lower Elevation</u>	<u>Address</u>	<u>Direction / Distance</u>	<u>Map ID</u>	<u>Page</u>
<i>CONCORD CHEMICAL COM</i> Site ID: 0204502	<i>1698 FEDERAL ST</i>	<i>NNW 1/4 - 1/2 (0.318 mi.)</i>	<i>Y112</i>	<i>969</i>

EXECUTIVE SUMMARY

EPA Id: NJD002355121

BORDEN CHEMICAL PRIN

1625 FEDERAL ST

NNW 1/4 - 1/2 (0.320 mi.) W114

987

Site ID: 0202942

EPA Id: NJD071462279

Lists of Federal CERCLA sites with NFRAP

SEMS-ARCHIVE: SEMS-ARCHIVE (Superfund Enterprise Management System Archive) tracks sites that have no further interest under the Federal Superfund Program based on available information. The list was formerly known as the CERCLIS-NFRAP, renamed to SEMS ARCHIVE by the EPA in 2015. EPA may perform a minimal level of assessment work at a site while it is archived if site conditions change and/or new information becomes available. Archived sites have been removed and archived from the inventory of SEMS sites. Archived status indicates that, to the best of EPA's knowledge, assessment at a site has been completed and that EPA has determined no further steps will be taken to list the site on the National Priorities List (NPL), unless information indicates this decision was not appropriate or other considerations require a recommendation for listing at a later time. The decision does not necessarily mean that there is no hazard associated with a given site; it only means that, based upon available information, the location is not judged to be potential NPL site.

A review of the SEMS-ARCHIVE list, as provided by EDR, and dated 04/27/2022 has revealed that there are 5 SEMS-ARCHIVE sites within approximately 0.5 miles of the target property.

<u>Equal/Higher Elevation</u>	<u>Address</u>	<u>Direction / Distance</u>	<u>Map ID</u>	<u>Page</u>
MONSANTO CO Site ID: 0200085 EPA Id: NJD001700830	1500 PINE ST	WSW 0 - 1/8 (0.079 mi.)	H25	79
CAMPBELL SOUP CO.(CA) Site ID: 0202943 EPA Id: NJD001288042	CAMPBELL PLACE	WNW 1/4 - 1/2 (0.362 mi.)	AF133	1117
<u>Lower Elevation</u>	<u>Address</u>	<u>Direction / Distance</u>	<u>Map ID</u>	<u>Page</u>
RHM AUTOMOTIVE Site ID: 0204063 EPA Id: NJ0001466945	299 S. 17TH STREET	NNW 0 - 1/8 (0.061 mi.)	C13	53
CLASSIC CHEMICAL Site ID: 0200426 EPA Id: NJD070280904	16TH & MICKLES STREE	NNW 1/8 - 1/4 (0.193 mi.)	P63	240
FLOWEN OIL DELAWARE Site ID: 0200752 EPA Id: NJD980536577	1800 CARMEN AVENUE	N 1/4 - 1/2 (0.295 mi.)	X96	351

Lists of Federal RCRA facilities undergoing Corrective Action

CORRACTS: CORRACTS is a list of handlers with RCRA Corrective Action Activity. This report shows which nationally-defined corrective action core events have occurred for every handler that has had corrective action activity.

A review of the CORRACTS list, as provided by EDR, and dated 02/28/2022 has revealed that there are 2

EXECUTIVE SUMMARY

CORRACTS sites within approximately 1 mile of the target property.

<u>Lower Elevation</u>	<u>Address</u>	<u>Direction / Distance</u>	<u>Map ID</u>	<u>Page</u>
<i>FLOWEN OIL DELAWARE</i>	<i>1800 CARMEN AVENUE</i>	<i>N 1/4 - 1/2 (0.295 mi.)</i>	<i>X96</i>	<i>351</i>
<i>BORDEN CHEMICAL PRIN</i> EPA ID:: NJD071462279	<i>1625 FEDERAL ST</i>	<i>NNW 1/4 - 1/2 (0.320 mi.)</i>	<i>W114</i>	<i>987</i>

Lists of Federal RCRA TSD facilities

RCRA-TSDF: RCRAInfo is EPA's comprehensive information system, providing access to data supporting the Resource Conservation and Recovery Act (RCRA) of 1976 and the Hazardous and Solid Waste Amendments (HSWA) of 1984. The database includes selective information on sites which generate, transport, store, treat and/or dispose of hazardous waste as defined by the Resource Conservation and Recovery Act (RCRA). Transporters are individuals or entities that move hazardous waste from the generator offsite to a facility that can recycle, treat, store, or dispose of the waste. TSDFs treat, store, or dispose of the waste.

A review of the RCRA-TSDF list, as provided by EDR, and dated 02/28/2022 has revealed that there are 2 RCRA-TSDF sites within approximately 0.5 miles of the target property.

<u>Equal/Higher Elevation</u>	<u>Address</u>	<u>Direction / Distance</u>	<u>Map ID</u>	<u>Page</u>
<i>CAMPBELL SOUP CO.(CA)</i> EPA ID:: NJD001288042	<i>CAMPBELL PLACE</i>	<i>WNW 1/4 - 1/2 (0.362 mi.)</i>	<i>AF133</i>	<i>1117</i>

<u>Lower Elevation</u>	<u>Address</u>	<u>Direction / Distance</u>	<u>Map ID</u>	<u>Page</u>
<i>BORDEN CHEMICAL PRIN</i> EPA ID:: NJD071462279	<i>1625 FEDERAL ST</i>	<i>NNW 1/4 - 1/2 (0.320 mi.)</i>	<i>W114</i>	<i>987</i>

Lists of Federal RCRA generators

RCRA-LQG: RCRAInfo is EPA's comprehensive information system, providing access to data supporting the Resource Conservation and Recovery Act (RCRA) of 1976 and the Hazardous and Solid Waste Amendments (HSWA) of 1984. The database includes selective information on sites which generate, transport, store, treat and/or dispose of hazardous waste as defined by the Resource Conservation and Recovery Act (RCRA). Large quantity generators (LQGs) generate over 1,000 kilograms (kg) of hazardous waste, or over 1 kg of acutely hazardous waste per month.

A review of the RCRA-LQG list, as provided by EDR, and dated 02/28/2022 has revealed that there is 1 RCRA-LQG site within approximately 0.25 miles of the target property.

<u>Equal/Higher Elevation</u>	<u>Address</u>	<u>Direction / Distance</u>	<u>Map ID</u>	<u>Page</u>
<i>EARLY CHILDHOOD DEVE</i> EPA ID:: NJR000065904	<i>1600 PINE ST</i>	<i>W 0 - 1/8 (0.002 mi.)</i>	<i>A1</i>	<i>8</i>

EXECUTIVE SUMMARY

RCRA-VSQG: RCRAInfo is EPA's comprehensive information system, providing access to data supporting the Resource Conservation and Recovery Act (RCRA) of 1976 and the Hazardous and Solid Waste Amendments (HSWA) of 1984. The database includes selective information on sites which generate, transport, store, treat and/or dispose of hazardous waste as defined by the Resource Conservation and Recovery Act (RCRA). Very small quantity generators (VSQGs) generate less than 100 kg of hazardous waste, or less than 1 kg of acutely hazardous waste per month.

A review of the RCRA-VSQG list, as provided by EDR, and dated 02/28/2022 has revealed that there are 2 RCRA-VSQG sites within approximately 0.25 miles of the target property.

<u>Equal/Higher Elevation</u>	<u>Address</u>	<u>Direction / Distance</u>	<u>Map ID</u>	<u>Page</u>
CAMDEN CITY SCHOOL D EPA ID:: NJD986631067	1700 PARK BLVD	S 1/8 - 1/4 (0.168 mi.)	L53	184

<u>Lower Elevation</u>	<u>Address</u>	<u>Direction / Distance</u>	<u>Map ID</u>	<u>Page</u>
V PONTE AND SONS INC EPA ID:: NJR986662328	SW MICKLE & 16TH ST	NNW 1/8 - 1/4 (0.197 mi.)	P65	242

Lists of state- and tribal hazardous waste facilities

NJ SHWS: Known contaminated sites in New Jersey except those associated with Bureau of Underground Storage Sites (BUST)

A review of the NJ SHWS list, as provided by EDR, and dated 02/07/2022 has revealed that there are 194 NJ SHWS sites within approximately 1 mile of the target property.

<u>Equal/Higher Elevation</u>	<u>Address</u>	<u>Direction / Distance</u>	<u>Map ID</u>	<u>Page</u>
EARLY CHILDHOOD DEVE Site ID: 49535 Status: Closed Status: Active	1600 PINE ST	W 0 - 1/8 (0.002 mi.)	A2	12
1576 PARK BOULEVARD Site ID: 402578 Status: Active	1576 PARK BLVD	WSW 0 - 1/8 (0.069 mi.)	G18	67
CAMDEN BROADCAST FAC Site ID: 480225 Status: Closed	1529 PINE ST	WSW 0 - 1/8 (0.077 mi.)	H24	78
MONSANTO CHEMICAL CO Site ID: 43695 Status: Closed	1500 PINE ST	WSW 0 - 1/8 (0.079 mi.)	H27	92
1596 PARK BOULEVARD Site ID: 64665 Status: Pending	1596 PARK BLVD	SW 0 - 1/8 (0.084 mi.)	G34	120
CAMDETT CORP Site ID: 16034 Status: Closed	1501 PINE ST	W 0 - 1/8 (0.116 mi.)	H38	133
PEARLYE PARK VIEW AP Site ID: 149275 Status: Active	1655 PARK BLVD	SSW 1/8 - 1/4 (0.130 mi.)	I39	135
PEARLYE PARK VIEW AP	1617 1655 PARK BLVD	SSW 1/8 - 1/4 (0.130 mi.)	I40	136

EXECUTIVE SUMMARY

Site ID: 149275 Status: Active				
1549 WILDWOOD AVENUE Site ID: 175408 Status: Pending	1549 WILDWOOD AVE	SW 1/8 - 1/4 (0.136 mi.)	48	173
PARTNERS IN PARENTIN Site ID: 10329 Status: Active	1700 PARK BLVD	S 1/8 - 1/4 (0.168 mi.)	L55	200
CAMDEN CITY SCHOOL D Site ID: 10329 Status: Active	1700 PARK BLVD	S 1/8 - 1/4 (0.168 mi.)	L56	201
SPEEDWAY 3500 Site ID: 10418 Status: Active	1420 ADMIRAL WILSON	WNW 1/8 - 1/4 (0.177 mi.)	N61	225
1411 PARK BOULEVARD Site ID: 228926 Status: Closed	1411 PARK BLVD	WSW 1/8 - 1/4 (0.196 mi.)	64	241
CAMPBELLS FAMILY CEN Site ID: 570687 Status: Active	1433 PINE ST	W 1/8 - 1/4 (0.198 mi.)	M69	250
CAMPBELL SOUP COMPAN Site ID: 570687 Status: Closed Status: Active	1433 PINE ST	W 1/8 - 1/4 (0.198 mi.)	M70	251
ENGINE WORLDSPOT A P Site ID: 65206 Status: Active	1311 1325 ADMIRAL WI	NW 1/8 - 1/4 (0.218 mi.)	O74	262
BOYS & GIRLS CLUB OF Site ID: 378481 Status: Active	1725 PARK BLVD	S 1/8 - 1/4 (0.230 mi.)	T82	287
FOOD BANK OF SOUTH J Site ID: 53069 Status: Closed	1361 WALNUT ST	WSW 1/8 - 1/4 (0.238 mi.)	U83	288
ACTION PORT A POT Site ID: 65205 Status: Active	E RIVER RD & N E FED	NW 1/4 - 1/2 (0.305 mi.)	AA103	938
SEARS TIRE & BATTERY Site ID: 358976 Status: Active	1350 ADMIRAL WILSON	WNW 1/4 - 1/2 (0.309 mi.)	AB108	958
1262 KENWOOD AVENUE Site ID: 423162 Status: Closed	1262 KENWOOD AVE	SSW 1/4 - 1/2 (0.313 mi.)	110	966
WAREHOUSING ASSOCIAT Site ID: 76419 Status: Closed	1300 WALNUT ST	WSW 1/4 - 1/2 (0.342 mi.)	AD124	1050
1240 WALNUT STREET S Site ID: 110274 Status: Closed	SE PRINCESS AVE & WA	WSW 1/4 - 1/2 (0.345 mi.)	AD125	1050
1540 KAIGHN AVENUE	1540 KAIGHN AVE	SSE 1/4 - 1/2 (0.356 mi.)	129	1060

EXECUTIVE SUMMARY

Site ID: 591269 Status: Closed				
CAMPBELL SOUP COMPAN Site ID: 14663 Status: Closed	1 CAMPBELL PL	WNW 1/4 - 1/2 (0.362 mi.)	AF132	1117
BLOCK 364 LOT 2 Site ID: 559826 Status: Closed	821 MEMORIAL AVE	W 1/4 - 1/2 (0.380 mi.)	AG135	1159
CAMDEN TRANSFER STAT Site ID: 64106 Status: Pending	FEDERAL ST & ADMIRAL	NW 1/4 - 1/2 (0.390 mi.)	136	1162
DISCOUNT LIQUORS Site ID: 61079 Status: Closed	29 MT EPHRAIM AVE	WNW 1/4 - 1/2 (0.394 mi.)	AH138	1162
FRANCIS METAL FABRIC Site ID: 67372 Status: Closed	813 PRINCESS AVE	W 1/4 - 1/2 (0.425 mi.)	AG142	1176
KAIGHN AVE FIRE STAT Site ID: 129366 Status: Active	1204 1220 KAIGHNS AV	SW 1/4 - 1/2 (0.449 mi.)	AK148	1200
1158 1166 & 1172 118 Site ID: 381828 Status: Closed	1158 1166 1172 1182	SW 1/4 - 1/2 (0.449 mi.)	149	1202
CAMDEN CNTY HISTORIC Site ID: 56919 Status: Closed	1900 PARK BLVD	SSE 1/4 - 1/2 (0.455 mi.)	AM152	1208
1274 LIBERTY STREET Site ID: 432348 Status: Closed	1274 LIBERTY ST	SSW 1/4 - 1/2 (0.456 mi.)	154	1216
60 NEWTON AVENUE Site ID: 86414 Status: Active Status: Closed	60 NEWTON AVE	WNW 1/4 - 1/2 (0.466 mi.)	AO157	1222
PSE&G TRANSFORMER IN Site ID: 688665 Status: Active	1901 PARK BLVD	SSE 1/4 - 1/2 (0.472 mi.)	AM163	1233
HARRY PAPE SITE Site ID: 65350 Status: Active	1427 HADDON AVENUE	SSW 1/4 - 1/2 (0.496 mi.)	AR170	1241
NICKS AUTO PARTS Site ID: 59478 Status: Active	2005 HIGH ST	N 1/4 - 1/2 (0.497 mi.)	AL174	1253
NICKS AUTO PARTS Site ID: 59478 Status: Active	2005 HIGH ST	N 1/4 - 1/2 (0.497 mi.)	AL175	1253
1598 EUCLID AVENUE Site ID: 371113 Status: Pending	1598 EUCLID AVE	SSE 1/2 - 1 (0.501 mi.)	177	1258
SUBARU NATIONAL SERV	79 NEWTON AVE	WNW 1/2 - 1 (0.503 mi.)	AS179	1264

EXECUTIVE SUMMARY

Site ID: 54533 Status: Closed				
VI-TECH FACILITY (FO) Site ID: 59223 Status: Closed	79 NEWTON AVE	WNW 1/2 - 1 (0.503 mi.)	AS180	1269
CUTLER METALS Site ID: 76132 Status: Active	1025 LINE ST	W 1/2 - 1 (0.514 mi.)	181	1272
RELIABLE TIRE CO Site ID: 53365 Status: Active	1115 CHESTNUT ST	WSW 1/2 - 1 (0.519 mi.)	AT182	1279
PENN JERSEY RUBBER & Site ID: 39446 Status: Active	1112 CHESTNUT ST	WSW 1/2 - 1 (0.523 mi.)	AT183	1279
MLR ENTERPRISES Site ID: 57178 Status: Closed	1035 MT EPHRAIM AVE	WSW 1/2 - 1 (0.550 mi.)	187	1289
1155 FEDERAL STREET Site ID: 84314 Status: Active	1155 FEDERAL ST	WNW 1/2 - 1 (0.556 mi.)	AW190	1295
NEWTON AVENUE BUS FA Site ID: 10351 Status: Active	350 NEWTON AVE	WNW 1/2 - 1 (0.557 mi.)	AX191	1301
NEWTON AVENUE BUS GA Site ID: 10351 Status: Active	350 NEWTON AVE	WNW 1/2 - 1 (0.557 mi.)	AX192	1308
MARTINEZ AUTO REPAIR Site ID: 10352 Status: Active	1119-25 MT EPHRAIM A	WSW 1/2 - 1 (0.578 mi.)	195	1324
ARCHITECT PROPS INC Site ID: 85829 Status: Closed	351-55 NEWTON AVENUE	W 1/2 - 1 (0.581 mi.)	AX196	1324
1130 COOPER STREET Site ID: 663895 Status: Closed	1130 COOPER ST	WNW 1/2 - 1 (0.581 mi.)	AW197	1325
CAMDEN CITY WD PARKS Site ID: 10337 Status: Closed	PARK BLVD & VESPER B	SSE 1/2 - 1 (0.592 mi.)	198	1329
5975 CAMDEN FUELS Site ID: 10373 Status: Active	NW KAIGHN & MT EPHRA	SW 1/2 - 1 (0.594 mi.)	AY199	1330
CHARLIE & SON SERVIC Site ID: 10392 Status: Closed	1503 HADDON AVE	S 1/2 - 1 (0.599 mi.)	200	1330
BPUM CHILD DEV CTRS Site ID: 359979 Status: Active	1200 ATLANTIC AVE	SSW 1/2 - 1 (0.600 mi.)	201	1336
FOOTE & JENKS CORP Site ID: 10401	1420 CRESTMONT AVE	S 1/2 - 1 (0.613 mi.)	202	1336

EXECUTIVE SUMMARY

Status: Closed				
LATIN AMERICAN ECONO	2508 FEDERAL ST	NE 1/2 - 1 (0.619 mi.)	203	1342
Site ID: 56191				
Status: Closed				
5975 CAMDEN FUELS	1033 KAIGHNS AVE	SW 1/2 - 1 (0.621 mi.)	AY204	1343
Site ID: 10373				
Status: Active				
ABRAHAM DUNOFF	1112 LINDEN ST	NW 1/2 - 1 (0.647 mi.)	208	1350
Site ID: 125197				
Status: Closed				
CITY OF CAMDEN BD OF	901 S 8TH ST	WSW 1/2 - 1 (0.684 mi.)	211	1358
Site ID: 10357				
Status: Closed				
OUR LADY OF LOURDES	1600 HADDON AVE	S 1/2 - 1 (0.693 mi.)	BB212	1359
Site ID: 14388				
Status: Active				
OSBORNE HEALTH CENTE	1600 HADDON AVE	S 1/2 - 1 (0.693 mi.)	BB213	1427
Site ID: 14388				
Status: Active				
COOPER HEALTH SYSTEM	400 HADDON AVE	WNW 1/2 - 1 (0.706 mi.)	BC214	1427
Site ID: 455771				
Status: Active				
KIPP COOPER NORCROSS	814 CHESTNUT ST	WSW 1/2 - 1 (0.710 mi.)	BD215	1428
Site ID: 594781				
Status: Active				
KIPP COOPER NORCROSS	800 814 CHESTNUT ST	WSW 1/2 - 1 (0.710 mi.)	BD216	1432
Site ID: 594781				
Status: Active				
KAIGHN AVENUE BAPTIS	831 KAIGHNS AVE	WSW 1/2 - 1 (0.718 mi.)	218	1434
Site ID: 57732				
Status: Closed				
MAGNETIC METALS	1900 HAYES AVE	N 1/2 - 1 (0.721 mi.)	219	1434
Site ID: 125783				
Site ID: 10367				
Status: Active				
RESPOND INC (STOCKTO	200 S 27TH ST	ENE 1/2 - 1 (0.742 mi.)	222	1450
Site ID: 360089				
Status: Active				
EDUCATION & RESEARCH	401 HADDON AVE	W 1/2 - 1 (0.742 mi.)	BC223	1450
Site ID: 10390				
Status: Active				
PROVIDENCE PEDIATRIC	1000 ATLANTIC AVE	SW 1/2 - 1 (0.754 mi.)	228	1452
Site ID: 127290				
Status: Active				
P H C INDUSTRIES INC	1643 HADDON AVE	S 1/2 - 1 (0.771 mi.)	BG229	1452
Site ID: 10379				
Status: Active				
RHC INDUSTRIES	1645 HADDON AVE	SSE 1/2 - 1 (0.773 mi.)	BG230	1453
Site ID: 10379				

EXECUTIVE SUMMARY

Status: Active				
GALAXY AUTO SALES Site ID: 123753 Status: Closed	1649 HADDON AVE	SSE 1/2 - 1 (0.780 mi.)	BG231	1453
1906 RIVER ROAD Site ID: 224446 Status: Active Status: Closed	1906 RIVER RD	N 1/2 - 1 (0.796 mi.)	232	1454
KIPP COOPER NORCROSS Site ID: 10383 Status: Active Status: Closed	740 CHESTNUT ST	WSW 1/2 - 1 (0.812 mi.)	BH233	1457
NJ TRANSIT RIVER LIN Site ID: 95132 Status: Active	MICKLE BLVD & HADDON	WNW 1/2 - 1 (0.818 mi.)	BI234	1459
KIPP COOPER NORCROSS Site ID: 594778 Status: Active	726 740 CHESTNUT ST	WSW 1/2 - 1 (0.824 mi.)	BH235	1460
P H C INDUSTRIES INC Site ID: 10379 Status: Active	1675 1677 HADDON AVE	SSE 1/2 - 1 (0.828 mi.)	236	1465
808 MARKET STREET Site ID: 147920 Status: Closed	808 MARKET ST	WNW 1/2 - 1 (0.832 mi.)	237	1466
CORNELIUS MARTIN PAR Site ID: 668620 Status: Active	562 NORTH 10TH STREE	NW 1/2 - 1 (0.836 mi.)	238	1468
J E BRENNEMAN & CO Site ID: 43279 Status: Closed	800 840 COOPER ST	WNW 1/2 - 1 (0.837 mi.)	239	1470
HADDON TWP Site ID: 690687 Status: Closed	135 HADDON AVE	WNW 1/2 - 1 (0.845 mi.)	BI240	1475
ULTRA STOP/PAPA JOHN Site ID: 65432 Status: Closed	104 HADDON AVE	WNW 1/2 - 1 (0.847 mi.)	241	1476
EXPORT MACHINE SALES Site ID: 65413 Status: Active	NEWTON AVE & DIVISIO	W 1/2 - 1 (0.848 mi.)	242	1479
GARLOCK INC Site ID: 10324 Status: Closed	602 N 10TH ST	NW 1/2 - 1 (0.862 mi.)	244	1480
COOPER HOME TOWNHOME Site ID: 523418 Status: Closed	584 WASHINGTON ST	W 1/2 - 1 (0.868 mi.)	245	1491
YMCA OF BURLINGTON A Site ID: 494354 Status: Active	415 N 9TH ST	NW 1/2 - 1 (0.868 mi.)	BK246	1491
CAMDEN COUNTY COMMUN	415 N 9TH ST	NW 1/2 - 1 (0.868 mi.)	BK247	1492

EXECUTIVE SUMMARY

Site ID: 494354 Status: Closed Status: Active				
SYCKAMORE STREET Site ID: 165813 Status: Closed	714 SYCAMORE ST	WSW 1/2 - 1 (0.872 mi.)	249	1497
445 NORTH 9TH STREET Site ID: 228471 Status: Pending	445 N 9TH ST	NW 1/2 - 1 (0.880 mi.)	BK250	1497
MARY H THOMAS NURSER Site ID: 353991 Status: Closed	1435 8TH ST	SW 1/2 - 1 (0.884 mi.)	251	1497
CAMDEN CITY ALBERTA Site ID: 611949 Status: Active	SE WASHINGTON ST & 3	ENE 1/2 - 1 (0.884 mi.)	252	1500
ST JOSEPHS PRO CATHE Site ID: 51340 Status: Active	2907 FEDERAL ST	NE 1/2 - 1 (0.891 mi.)	BL253	1500
ST JOSEPHS PRO CATHE Site ID: 51340 Status: Active	2907 FEDERAL ST	NE 1/2 - 1 (0.891 mi.)	BL254	1500
"CWS INDUSTRIES, INC Site ID: 10376 Status: Active	726 KAIGHNS AVE	WSW 1/2 - 1 (0.896 mi.)	255	1501
THOMAS NELSON INC Site ID: 10400 Status: Active	1626 COPEWOOD ST	S 1/2 - 1 (0.904 mi.)	BM256	1505
MEDICAL ART SCHOOL Site ID: 10400 Status: Active	1626 COPEWOOD ST	S 1/2 - 1 (0.904 mi.)	BM257	1506
CAMDEN LABORATORIES Site ID: 51326 Status: Active	1667 DAVIS ST	S 1/2 - 1 (0.907 mi.)	BM258	1506
RF PRODUCTS INCORPOR Site ID: 17509 Status: Active	DAVIS & COPEWOOD STS	S 1/2 - 1 (0.911 mi.)	BM261	1507
RF PRODUCTS INCORPOR Site ID: 17509 Status: Active	DAVIS ST & COPEWOOD	S 1/2 - 1 (0.911 mi.)	BM262	1509
KROC CENTER CHILDCAR Site ID: 451908 Status: Active Status: Closed	1865 HARRISON AVE	NNW 1/2 - 1 (0.920 mi.)	264	1512
1028 NORTH 22ND STRE Site ID: 603830 Status: Closed	1028 N 22ND ST	N 1/2 - 1 (0.927 mi.)	265	1513
6848 CHANDLER AVENUE Site ID: 531808 Status: Closed	6848 CHANDLER AVE	E 1/2 - 1 (0.928 mi.)	266	1514
GAS STATION FORMER	701 COOPER ST	WNW 1/2 - 1 (0.931 mi.)	BO267	1517

EXECUTIVE SUMMARY

Site ID: 174485 Status: Closed				
S YAFFA'S SONS INC Site ID: 24198 Status: Active	619 CHESTNUT ST	WSW 1/2 - 1 (0.937 mi.)	BP268	1522
1347 DECATUR STREET Site ID: 188726 Status: Closed	1347 DECATUR ST	S 1/2 - 1 (0.938 mi.)	269	1522
428 SOUTH BROADWAY Site ID: 569685 Status: Closed	428 S BROADWAY	W 1/2 - 1 (0.940 mi.)	BQ270	1525
MCGRAW ELEMENTARY SC Site ID: 10389 Status: Closed	FREEMONT ST & DUDLEY	ENE 1/2 - 1 (0.941 mi.)	271	1527
EAST COAST Site ID: 9923 Status: Active	7300 SOUTH CRESCENT	ESE 1/2 - 1 (0.943 mi.)	272	1528
415 425 NORTH 8TH ST Site ID: 584413 Status: Active	415 425 N 8TH ST	NW 1/2 - 1 (0.944 mi.)	273	1528
1709-1775 OLD WHITE Site ID: 624011 Status: Active	1709 OLD WHITE HORSE	SSE 1/2 - 1 (0.949 mi.)	BR274	1529
Not reported Site ID: 624011 Status: Active	1709 OLD WHITE HORSE	SSE 1/2 - 1 (0.949 mi.)	BR275	1530
Not reported Site ID: 583917 Status: Closed	3055 WALDORF AVE.	ENE 1/2 - 1 (0.949 mi.)	276	1534
934 STATE STREET Site ID: 63864 Status: Pending	934 STATE ST	NW 1/2 - 1 (0.950 mi.)	277	1536
BILLS GAS & GO INC Site ID: 63069 Status: Active	698 COOPER ST	WNW 1/2 - 1 (0.955 mi.)	BO278	1537
BILLS GAS & GO Site ID: 63069 Status: Active	698 COOPER ST	WNW 1/2 - 1 (0.955 mi.)	BO279	1537
COOPER MEDICAL SCHOO Site ID: 431828 Status: Active	401 S BROADWAY	W 1/2 - 1 (0.956 mi.)	280	1540
OUR LITTLE ONES CHIL Site ID: 360072 Status: Active	608 S BROADWAY	W 1/2 - 1 (0.957 mi.)	281	1540
CATAPULT BEFORE & AF Site ID: 49881 Status: Active	1038 LOWELL ST	SSW 1/2 - 1 (0.961 mi.)	BS282	1541
BONSALL ANNEX SCHOOL Site ID: 49881	1038 LOWELL ST	SSW 1/2 - 1 (0.961 mi.)	BS283	1541

EXECUTIVE SUMMARY

Status: Closed					
Status: Active					
DISTASIO CHEVROLET Site ID: 65364 Status: Active	1759 HADDON AVE	SSE 1/2 - 1 (0.962 mi.)	BR284	1545	
NJ TRANSIT RIVER LIN Site ID: 65120 Status: Active	VARIOUS LOCATIONS	WNW 1/2 - 1 (0.963 mi.)	BT285	1545	
NJ TRANSIT RIVER LIN Site ID: 65120 Status: Active	VARIOUS LOCATIONS	WNW 1/2 - 1 (0.963 mi.)	BT286	1546	
NJ TRANSIT RIVER LIN Site ID: 65120 Status: Active	VARIOUS LOCATIONS	WNW 1/2 - 1 (0.963 mi.)	BT287	1546	
NJ TRANSIT RIVER LIN Site ID: 65120 Status: Active	VARIOUS LOCATIONS	WNW 1/2 - 1 (0.963 mi.)	BT288	1549	
AMOCO STATION (FORME Site ID: 14098 Status: Closed Status: Active	710 BROADWAY	W 1/2 - 1 (0.964 mi.)	BU289	1549	
STEED SCRAP PAPER & Site ID: 86293 Status: Active	1115 N 6TH ST	WSW 1/2 - 1 (0.970 mi.)	BP291	1553	
LINDEN STREET Site ID: 65782 Status: Pending	LINDEN ST	NW 1/2 - 1 (0.975 mi.)	BV292	1554	
COOPER MEDICAL SCHOO Site ID: 431828 Status: Active	429 BROADWAY	W 1/2 - 1 (0.976 mi.)	BQ293	1555	
SEVENTH AND LINDEN S Site ID: 227250 Status: Active	7TH ST & LINDEN ST	NW 1/2 - 1 (0.983 mi.)	BV294	1556	
LANNING SQUARE ELEME Site ID: 190249 Site ID: 10315 Status: Active	525 CLINTON ST	W 1/2 - 1 (0.987 mi.)	295	1556	
D'ANDREA TIRE INC Site ID: 48253 Status: Closed	4200 STRAND AVE	ESE 1/2 - 1 (0.987 mi.)	296	1557	
LANNING SQUARE ELEME Site ID: 190249 Status: Active	446 WILLIAMS ST	W 1/2 - 1 (0.988 mi.)	BQ297	1558	
JONESIES WELDING SER Site ID: 190249 Status: Active	446 WILLIAMS ST	W 1/2 - 1 (0.988 mi.)	BQ298	1558	
TAMARACK STATION Site ID: 632271 Status: Active	1801 DAVIS ST	S 1/2 - 1 (0.992 mi.)	299	1559	
946 NORTH 24TH AVENU	946 N 24TH AVE	N 1/2 - 1 (0.994 mi.)	300	1560	

EXECUTIVE SUMMARY

Site ID: 658594 Status: Closed																																																																																				
3017 CARMAN STREET Site ID: 230387 Status: Pending	3017 CARMAN ST	ENE 1/2 - 1 (0.994 mi.)	301	1560																																																																																
<table border="0" style="width: 100%; border-collapse: collapse;"> <thead> <tr> <th style="text-align: left; border-bottom: 1px solid black; padding-bottom: 5px;">Lower Elevation</th> <th style="text-align: left; border-bottom: 1px solid black; padding-bottom: 5px;">Address</th> <th style="text-align: left; border-bottom: 1px solid black; padding-bottom: 5px;">Direction / Distance</th> <th style="text-align: left; border-bottom: 1px solid black; padding-bottom: 5px;">Map ID</th> <th style="text-align: left; border-bottom: 1px solid black; padding-bottom: 5px;">Page</th> </tr> </thead> <tbody> <tr> <td style="vertical-align: top; padding-top: 10px;"> SEARS BUILDING FORME Site ID: 227959 Status: Closed </td> <td style="vertical-align: top; padding-top: 10px;"> 1300 ADMIRAL WILSON </td> <td style="vertical-align: top; padding-top: 10px;"> NW 0 - 1/8 (0.048 mi.) </td> <td style="vertical-align: top; padding-top: 10px;"> D7 </td> <td style="vertical-align: top; padding-top: 10px;"> 37 </td> </tr> <tr> <td style="vertical-align: top; padding-top: 10px;"> FOUR WINDS MOTOR LOD Site ID: 58103 Status: Active </td> <td style="vertical-align: top; padding-top: 10px;"> 1950 ADMIRAL WILSON </td> <td style="vertical-align: top; padding-top: 10px;"> NE 0 - 1/8 (0.054 mi.) </td> <td style="vertical-align: top; padding-top: 10px;"> E10 </td> <td style="vertical-align: top; padding-top: 10px;"> 46 </td> </tr> <tr> <td style="vertical-align: top; padding-top: 10px;"> NJDOT Site ID: 398207 Status: Active </td> <td style="vertical-align: top; padding-top: 10px;"> 2004 ADMIRAL WILSON </td> <td style="vertical-align: top; padding-top: 10px;"> E 0 - 1/8 (0.064 mi.) </td> <td style="vertical-align: top; padding-top: 10px;"> 16 </td> <td style="vertical-align: top; padding-top: 10px;"> 62 </td> </tr> <tr> <td style="vertical-align: top; padding-top: 10px;"> TRAILWAYS INC Site ID: 65115 Status: Active </td> <td style="vertical-align: top; padding-top: 10px;"> 17TH ST & ADMIRAL WI </td> <td style="vertical-align: top; padding-top: 10px;"> NNW 0 - 1/8 (0.072 mi.) </td> <td style="vertical-align: top; padding-top: 10px;"> C21 </td> <td style="vertical-align: top; padding-top: 10px;"> 69 </td> </tr> <tr> <td style="vertical-align: top; padding-top: 10px;"> US PETROLEUM Site ID: 10420 Status: Active </td> <td style="vertical-align: top; padding-top: 10px;"> 1839 ADMIRAL WILSON </td> <td style="vertical-align: top; padding-top: 10px;"> NNE 0 - 1/8 (0.084 mi.) </td> <td style="vertical-align: top; padding-top: 10px;"> F30 </td> <td style="vertical-align: top; padding-top: 10px;"> 112 </td> </tr> <tr> <td style="vertical-align: top; padding-top: 10px;"> WAREHOUSE @ 1501 ADM Site ID: 56529 Status: Active </td> <td style="vertical-align: top; padding-top: 10px;"> 1501 ADMIRAL WILSON </td> <td style="vertical-align: top; padding-top: 10px;"> NW 1/8 - 1/4 (0.136 mi.) </td> <td style="vertical-align: top; padding-top: 10px;"> J42 </td> <td style="vertical-align: top; padding-top: 10px;"> 144 </td> </tr> <tr> <td style="vertical-align: top; padding-top: 10px;"> WAREHOUSE @ 1501 ADM Site ID: 56529 Status: Active </td> <td style="vertical-align: top; padding-top: 10px;"> 1501 ADMIRAL WILSON </td> <td style="vertical-align: top; padding-top: 10px;"> NW 1/8 - 1/4 (0.136 mi.) </td> <td style="vertical-align: top; padding-top: 10px;"> J46 </td> <td style="vertical-align: top; padding-top: 10px;"> 167 </td> </tr> <tr> <td style="vertical-align: top; padding-top: 10px;"> OASIS HOTEL FORMER Site ID: 58102 Status: Active </td> <td style="vertical-align: top; padding-top: 10px;"> 2000 ADMIRAL WILSON </td> <td style="vertical-align: top; padding-top: 10px;"> ENE 1/8 - 1/4 (0.149 mi.) </td> <td style="vertical-align: top; padding-top: 10px;"> 51 </td> <td style="vertical-align: top; padding-top: 10px;"> 178 </td> </tr> <tr> <td style="vertical-align: top; padding-top: 10px;"> CLASSIC CHEMICAL Site ID: 63731 Status: Active </td> <td style="vertical-align: top; padding-top: 10px;"> 16TH ST & MICKLE ST </td> <td style="vertical-align: top; padding-top: 10px;"> NNW 1/8 - 1/4 (0.197 mi.) </td> <td style="vertical-align: top; padding-top: 10px;"> P67 </td> <td style="vertical-align: top; padding-top: 10px;"> 247 </td> </tr> <tr> <td style="vertical-align: top; padding-top: 10px;"> VOADU PROPERTY INC Site ID: 154136 Status: Active </td> <td style="vertical-align: top; padding-top: 10px;"> 17TH ST & MICKLE ST </td> <td style="vertical-align: top; padding-top: 10px;"> NNW 1/8 - 1/4 (0.220 mi.) </td> <td style="vertical-align: top; padding-top: 10px;"> R76 </td> <td style="vertical-align: top; padding-top: 10px;"> 271 </td> </tr> <tr> <td style="vertical-align: top; padding-top: 10px;"> SUNOCO 0004-5542 Site ID: 10413 Status: Active </td> <td style="vertical-align: top; padding-top: 10px;"> 2150 ADMIRAL WILSON </td> <td style="vertical-align: top; padding-top: 10px;"> E 1/8 - 1/4 (0.220 mi.) </td> <td style="vertical-align: top; padding-top: 10px;"> S77 </td> <td style="vertical-align: top; padding-top: 10px;"> 274 </td> </tr> <tr> <td style="vertical-align: top; padding-top: 10px;"> CONCORD CHEMICAL COM Site ID: 14398 Status: Active </td> <td style="vertical-align: top; padding-top: 10px;"> 1650 FEDERAL ST </td> <td style="vertical-align: top; padding-top: 10px;"> NNW 1/4 - 1/2 (0.294 mi.) </td> <td style="vertical-align: top; padding-top: 10px;"> W90 </td> <td style="vertical-align: top; padding-top: 10px;"> 328 </td> </tr> <tr> <td style="vertical-align: top; padding-top: 10px;"> REMTECH ENVIRONMENTA Site ID: 14672 Status: Active </td> <td style="vertical-align: top; padding-top: 10px;"> 1800 CARMAN ST </td> <td style="vertical-align: top; padding-top: 10px;"> N 1/4 - 1/2 (0.295 mi.) </td> <td style="vertical-align: top; padding-top: 10px;"> X94 </td> <td style="vertical-align: top; padding-top: 10px;"> 341 </td> </tr> <tr> <td style="vertical-align: top; padding-top: 10px;"> REMTECH ENVIRONMENTA Site ID: 14672 Status: Active </td> <td style="vertical-align: top; padding-top: 10px;"> 1800 CARMEN ST </td> <td style="vertical-align: top; padding-top: 10px;"> N 1/4 - 1/2 (0.295 mi.) </td> <td style="vertical-align: top; padding-top: 10px;"> X98 </td> <td style="vertical-align: top; padding-top: 10px;"> 910 </td> </tr> <tr> <td style="vertical-align: top; padding-top: 10px;"> LUKOIL #57200 </td> <td style="vertical-align: top; padding-top: 10px;"> 2225 ADMIRAL WILSON </td> <td style="vertical-align: top; padding-top: 10px;"> E 1/4 - 1/2 (0.320 mi.) </td> <td style="vertical-align: top; padding-top: 10px;"> Z113 </td> <td style="vertical-align: top; padding-top: 10px;"> 984 </td> </tr> </tbody> </table>					Lower Elevation	Address	Direction / Distance	Map ID	Page	SEARS BUILDING FORME Site ID: 227959 Status: Closed	1300 ADMIRAL WILSON	NW 0 - 1/8 (0.048 mi.)	D7	37	FOUR WINDS MOTOR LOD Site ID: 58103 Status: Active	1950 ADMIRAL WILSON	NE 0 - 1/8 (0.054 mi.)	E10	46	NJDOT Site ID: 398207 Status: Active	2004 ADMIRAL WILSON	E 0 - 1/8 (0.064 mi.)	16	62	TRAILWAYS INC Site ID: 65115 Status: Active	17TH ST & ADMIRAL WI	NNW 0 - 1/8 (0.072 mi.)	C21	69	US PETROLEUM Site ID: 10420 Status: Active	1839 ADMIRAL WILSON	NNE 0 - 1/8 (0.084 mi.)	F30	112	WAREHOUSE @ 1501 ADM Site ID: 56529 Status: Active	1501 ADMIRAL WILSON	NW 1/8 - 1/4 (0.136 mi.)	J42	144	WAREHOUSE @ 1501 ADM Site ID: 56529 Status: Active	1501 ADMIRAL WILSON	NW 1/8 - 1/4 (0.136 mi.)	J46	167	OASIS HOTEL FORMER Site ID: 58102 Status: Active	2000 ADMIRAL WILSON	ENE 1/8 - 1/4 (0.149 mi.)	51	178	CLASSIC CHEMICAL Site ID: 63731 Status: Active	16TH ST & MICKLE ST	NNW 1/8 - 1/4 (0.197 mi.)	P67	247	VOADU PROPERTY INC Site ID: 154136 Status: Active	17TH ST & MICKLE ST	NNW 1/8 - 1/4 (0.220 mi.)	R76	271	SUNOCO 0004-5542 Site ID: 10413 Status: Active	2150 ADMIRAL WILSON	E 1/8 - 1/4 (0.220 mi.)	S77	274	CONCORD CHEMICAL COM Site ID: 14398 Status: Active	1650 FEDERAL ST	NNW 1/4 - 1/2 (0.294 mi.)	W90	328	REMTECH ENVIRONMENTA Site ID: 14672 Status: Active	1800 CARMAN ST	N 1/4 - 1/2 (0.295 mi.)	X94	341	REMTECH ENVIRONMENTA Site ID: 14672 Status: Active	1800 CARMEN ST	N 1/4 - 1/2 (0.295 mi.)	X98	910	LUKOIL #57200	2225 ADMIRAL WILSON	E 1/4 - 1/2 (0.320 mi.)	Z113	984
Lower Elevation	Address	Direction / Distance	Map ID	Page																																																																																
SEARS BUILDING FORME Site ID: 227959 Status: Closed	1300 ADMIRAL WILSON	NW 0 - 1/8 (0.048 mi.)	D7	37																																																																																
FOUR WINDS MOTOR LOD Site ID: 58103 Status: Active	1950 ADMIRAL WILSON	NE 0 - 1/8 (0.054 mi.)	E10	46																																																																																
NJDOT Site ID: 398207 Status: Active	2004 ADMIRAL WILSON	E 0 - 1/8 (0.064 mi.)	16	62																																																																																
TRAILWAYS INC Site ID: 65115 Status: Active	17TH ST & ADMIRAL WI	NNW 0 - 1/8 (0.072 mi.)	C21	69																																																																																
US PETROLEUM Site ID: 10420 Status: Active	1839 ADMIRAL WILSON	NNE 0 - 1/8 (0.084 mi.)	F30	112																																																																																
WAREHOUSE @ 1501 ADM Site ID: 56529 Status: Active	1501 ADMIRAL WILSON	NW 1/8 - 1/4 (0.136 mi.)	J42	144																																																																																
WAREHOUSE @ 1501 ADM Site ID: 56529 Status: Active	1501 ADMIRAL WILSON	NW 1/8 - 1/4 (0.136 mi.)	J46	167																																																																																
OASIS HOTEL FORMER Site ID: 58102 Status: Active	2000 ADMIRAL WILSON	ENE 1/8 - 1/4 (0.149 mi.)	51	178																																																																																
CLASSIC CHEMICAL Site ID: 63731 Status: Active	16TH ST & MICKLE ST	NNW 1/8 - 1/4 (0.197 mi.)	P67	247																																																																																
VOADU PROPERTY INC Site ID: 154136 Status: Active	17TH ST & MICKLE ST	NNW 1/8 - 1/4 (0.220 mi.)	R76	271																																																																																
SUNOCO 0004-5542 Site ID: 10413 Status: Active	2150 ADMIRAL WILSON	E 1/8 - 1/4 (0.220 mi.)	S77	274																																																																																
CONCORD CHEMICAL COM Site ID: 14398 Status: Active	1650 FEDERAL ST	NNW 1/4 - 1/2 (0.294 mi.)	W90	328																																																																																
REMTECH ENVIRONMENTA Site ID: 14672 Status: Active	1800 CARMAN ST	N 1/4 - 1/2 (0.295 mi.)	X94	341																																																																																
REMTECH ENVIRONMENTA Site ID: 14672 Status: Active	1800 CARMEN ST	N 1/4 - 1/2 (0.295 mi.)	X98	910																																																																																
LUKOIL #57200	2225 ADMIRAL WILSON	E 1/4 - 1/2 (0.320 mi.)	Z113	984																																																																																

EXECUTIVE SUMMARY

Site ID: 10349 Status: Closed				
BORDEN CHEMICAL PRIN Site ID: 85840 Site ID: 59224 Status: Active	1625 FEDERAL ST	NNW 1/4 - 1/2 (0.320 mi.)	W114	987
LYNKRAM INDUSTRIES Site ID: 59224 Status: Active	1625 FEDERAL ST	NNW 1/4 - 1/2 (0.320 mi.)	W116	1035
KENNEDY TOWERS Site ID: 10409 Status: Closed	2021 WATSON ST	NNE 1/4 - 1/2 (0.322 mi.)	AC118	1043
GATEWAY PARK PROPERT Site ID: 583878 Status: Active	2248 2258 ADMIRAL WI	E 1/4 - 1/2 (0.324 mi.)	Z119	1043
DIMEDIO LIME CO Site ID: 10320 Status: Active	1801 FEDERAL ST	N 1/4 - 1/2 (0.355 mi.)	AE128	1055
2305 ADMIRAL WILSON Site ID: 689111 Status: Active	2305 ADMIRAL WILSON	E 1/4 - 1/2 (0.358 mi.)	130	1063
1895 FEDERAL STREET Site ID: 125757 Status: Active	1895 FEDERAL ST	N 1/4 - 1/2 (0.372 mi.)	134	1155
MCGUIRE GARDENS Site ID: 14390 Status: Closed	2140 WESTMINSTER AVE	NE 1/4 - 1/2 (0.402 mi.)	AI140	1171
CAMDEN GAS STATION Site ID: 10415 Status: Closed Status: Active	2361 ADMIRAL WILSON	E 1/4 - 1/2 (0.430 mi.)	AJ145	1182
UNITED FABRICATORS C Site ID: 19943 Status: Closed	1999 COOPER ST	NNE 1/4 - 1/2 (0.453 mi.)	AL150	1203
CAMDEN CITY BOE DUDL Site ID: 145350 Status: Active	FEDERAL ST & MARLTON	NNE 1/4 - 1/2 (0.457 mi.)	AN155	1218
RESPOND INC BANK ST Site ID: 360080 Status: Active	155 MARLTON AVE	NE 1/4 - 1/2 (0.468 mi.)	AP159	1225
508 PFEIFFER STREET Site ID: 176689 Status: Closed	508 PFEIFFER ST	ENE 1/4 - 1/2 (0.468 mi.)	160	1226
THE AUTO PL Site ID: 54832 Status: Closed	2075 FEDERAL ST	NNE 1/4 - 1/2 (0.472 mi.)	AN162	1229
GUARANTEED BRAKE PAR Site ID: 16008 Status: Closed	2101 FEDERAL ST	NNE 1/4 - 1/2 (0.477 mi.)	AN166	1239
218 MORSE STREET	218 MORSE ST	NE 1/4 - 1/2 (0.482 mi.)	AP168	1239

EXECUTIVE SUMMARY

Site ID: 166780 Status: Pending				
FORMER NELSON AUTO L Site ID: 22968 Status: Closed	2825 ADMIRAL WILSON	ESE 1/4 - 1/2 (0.500 mi.)	AQ176	1254
GATEWAY PARK PROPERT Site ID: 9878 Status: Closed	2920 ADMIRAL WILSON	ESE 1/2 - 1 (0.501 mi.)	AQ178	1258
FORMER EXXON SERVICE Site ID: 10192 Status: Active	245 MARLTON PK	ENE 1/2 - 1 (0.529 mi.)	AU184	1282
THE GARAGE Site ID: 10192 Status: Active	245 MARLTON AVE	ENE 1/2 - 1 (0.529 mi.)	AU185	1283
AIRPORT CIRCLE UHAUL Site ID: 9955 Status: Active	3030 ADMIRAL WILSON	ESE 1/2 - 1 (0.543 mi.)	AV186	1286
THE FANTASY SHOWBAR Site ID: 121373 Status: Closed	3000 ADMIRAL WILSON	ESE 1/2 - 1 (0.552 mi.)	AV188	1289
B&H TRUCKING Site ID: 293200 Status: Closed	825 E STATE ST	N 1/2 - 1 (0.554 mi.)	189	1295
PERMALITH LAMINATING Site ID: 182543 Status: Closed	27 NORTH 23RD STREET	NNE 1/2 - 1 (0.569 mi.)	193	1309
FEDERAL OIL CO Site ID: 32682 Status: Active	1435 RIVER RD	NNW 1/2 - 1 (0.571 mi.)	194	1310
486 BOYD STREET Site ID: 118613 Status: Closed	486 BOYD ST	E 1/2 - 1 (0.628 mi.)	205	1343
PAVONIA YARD DIESEL Site ID: 14095 Status: Active	1516 RIVER AVE	N 1/2 - 1 (0.630 mi.)	AZ206	1346
PAVONIA YARD DIESEL Site ID: 14095 Status: Active	1516 RIVER AVE	N 1/2 - 1 (0.630 mi.)	AZ207	1350
CAMDEN PROPERTIES Site ID: 66187 Status: Active	1600 RIVER AVE	N 1/2 - 1 (0.676 mi.)	BA209	1353
RECORDED PUBLICATION Site ID: 340103 Status: Closed	1100 STATE ST	NNW 1/2 - 1 (0.680 mi.)	210	1356
1787 RIVER AVENUE Site ID: 411707 Status: Closed	1787 RIVER AVE	N 1/2 - 1 (0.715 mi.)	BA217	1433
LARRY'S PROFESSIONAL Site ID: 10370	1799 RIVER AVE	N 1/2 - 1 (0.731 mi.)	220	1449

EXECUTIVE SUMMARY

Status: Active				
ADVERTISING PRINTING	1590 PIERCE AVE	NNW 1/2 - 1 (0.733 mi.)	BE221	1450
Site ID: 76329				
Status: Closed				
FORMER HARRISON AVEN	HARRISON AVE & STATE	NNW 1/2 - 1 (0.742 mi.)	BF224	1451
Site ID: 63786				
Status: Active				
FORMER HARRISON AVEN	HARRISON AVE & E STA	NNW 1/2 - 1 (0.742 mi.)	BF225	1451
Site ID: 63786				
Status: Active				
STEED SCRAP PAPER &	1115 NORTH 16TH ST	NNW 1/2 - 1 (0.743 mi.)	BE226	1451
Site ID: 86293				
Status: Active				
IRRIGATION SYSTEMS I	936 FAIRMOUNT ST	SW 1/2 - 1 (0.851 mi.)	BJ243	1479
Site ID: 367934				
Status: Closed				
PSE&G TRANSFORMER IN	1478 S 9TH ST	SW 1/2 - 1 (0.868 mi.)	BJ248	1496
Site ID: 655525				
Status: Closed				
EVERETT STREET & 9TH	EVERETT ST & S 9TH S	SW 1/2 - 1 (0.908 mi.)	BN259	1507
Site ID: 93461				
Status: Closed				
FIRST NAZARENE CHRIS	EVERETT ST & S 9TH S	SW 1/2 - 1 (0.908 mi.)	BN260	1507
Site ID: 93461				
Status: Closed				
NICKS AUTO PARTS INC	1506 E STATE ST	NW 1/2 - 1 (0.915 mi.)	263	1512
Site ID: 65778				
Status: Closed				
CRAMER HILL FAMILY H	SW 21ST ST & HARRISO	N 1/2 - 1 (0.997 mi.)	302	1560
Site ID: 691151				
Status: Active				

NJ HWS RE-EVAL: The locations were removed from the Known Contaminated Sites list for a variety of reasons. Some of the sites were taken off the list because they were inactive, some were not assigned a case worker and some were no longer contaminated. Inspectors from the DEP are now undertaking a full re-evaluation of each of the locations statewide. That includes visual and environmental tests to see whether contamination still exists.

A review of the NJ HWS RE-EVAL list, as provided by EDR, and dated 09/20/2007 has revealed that there are 2 NJ HWS RE-EVAL sites within approximately 1 mile of the target property.

<u>Equal/Higher Elevation</u>	<u>Address</u>	<u>Direction / Distance</u>	<u>Map ID</u>	<u>Page</u>
PENN JERSEY RUBBER &	1112 CHESTNUT ST	WSW 1/2 - 1 (0.523 mi.)	AT183	1279
Facility Status: Assigned to RPIU. Under Investigation.				
<u>Lower Elevation</u>	<u>Address</u>	<u>Direction / Distance</u>	<u>Map ID</u>	<u>Page</u>
STEED SCRAP PAPER &	1115 NORTH 16TH ST	NNW 1/2 - 1 (0.743 mi.)	BE227	1452
Facility Status: Assigned to RPIU. Under Investigation.				

EXECUTIVE SUMMARY

Lists of state and tribal landfills and solid waste disposal facilities

NJ SWF/LF: The Solid Waste Facilities/Landfill Sites records typically contain an inventory of solid waste disposal facilities or landfills in a particular state. The data come from the Department of Environmental Protection & Energy's Solid Waste Facility Directory.

A review of the NJ SWF/LF list, as provided by EDR, and dated 08/16/2021 has revealed that there is 1 NJ SWF/LF site within approximately 0.5 miles of the target property.

<u>Equal/Higher Elevation</u>	<u>Address</u>	<u>Direction / Distance</u>	<u>Map ID</u>	<u>Page</u>
MONSANTO Status: NOT OPEN	1500 PINE ST	WSW 0 - 1/8 (0.079 mi.)	H26	91

Lists of state and tribal leaking storage tanks

NJ LUST: A listing of regulated Underground Storage Tanks that have a cleanup underway.

A review of the NJ LUST list, as provided by EDR, and dated 02/15/2022 has revealed that there are 17 NJ LUST sites within approximately 0.5 miles of the target property.

<u>Equal/Higher Elevation</u>	<u>Address</u>	<u>Direction / Distance</u>	<u>Map ID</u>	<u>Page</u>
CAMDEN HIGH SCHOOL & Case Id: 030001	1700 PARK AVE & BAIR	S 1/8 - 1/4 (0.168 mi.)	L54	198
SPEEDWAY 3500 Case Id: 009130	1420 ADMIRAL WILSON	WNW 1/8 - 1/4 (0.177 mi.)	N61	225
CAMPBELL SOUP COMPAN Case Id: 000763	1433 PINE ST	W 1/8 - 1/4 (0.198 mi.)	M70	251
<u>Lower Elevation</u>	<u>Address</u>	<u>Direction / Distance</u>	<u>Map ID</u>	<u>Page</u>
FOUR WINDS MOTOR LOD Case Id: 034041	1950 ADMIRAL WILSON	NE 0 - 1/8 (0.054 mi.)	E10	46
TRAILWAYS INC Case Id: 006432	17TH & ADMIRAL WILSO	NNW 0 - 1/8 (0.066 mi.)	C17	63
US PETROLEUM Case Id: 007825	1839 ADMIRAL WILSON	NNE 0 - 1/8 (0.084 mi.)	F29	106
US PETROLEUM Case Id: 007825	1839 ADMIRAL WILSON	NNE 0 - 1/8 (0.084 mi.)	F30	112
WAREHOUSE @ 1501 ADM Case Id: 031284	1501 ADMIRAL WILSON	NW 1/8 - 1/4 (0.136 mi.)	J42	144
WAREHOUSE @ 1501 ADM Case Id: 031284	1501 ADMIRAL WILSON	NW 1/8 - 1/4 (0.136 mi.)	J46	167
OASIS HOTEL FORMER Case Id: 034040	2000 ADMIRAL WILSON	ENE 1/8 - 1/4 (0.149 mi.)	51	178
SUNOCO 0004-5542 Case Id: 014556	2150 ADMIRAL WILSON	E 1/8 - 1/4 (0.220 mi.)	S77	274
GATEWAY PARK PROPERT	2248 2258 ADMIRAL WI	E 1/4 - 1/2 (0.324 mi.)	Z119	1043

EXECUTIVE SUMMARY

Case Id: 731670				
DIMEDIO LIME CO	1801 FEDERAL ST	N 1/4 - 1/2 (0.355 mi.)	AE128	1055
Case Id: 005481				
1895 FEDERAL STREET	1895 FEDERAL ST	N 1/4 - 1/2 (0.372 mi.)	134	1155
Case Id: 439400				
CAMDEN GAS STATION	2361 ADMIRAL WILSON	E 1/4 - 1/2 (0.430 mi.)	AJ145	1182
Case Id: 007622				
UNITED FABRICATORS C	1999 COOPER ST	NNE 1/4 - 1/2 (0.453 mi.)	AL150	1203
Case Id: 006172				
FORMER NELSON AUTO L	2825 ADMIRAL WILSON	ESE 1/4 - 1/2 (0.500 mi.)	AQ176	1254
Case Id: 127428				

NJ HIST LUST: This listing is no longer updated or maintained by the DEP.

A review of the NJ HIST LUST list, as provided by EDR, and dated 09/17/2002 has revealed that there are 31 NJ HIST LUST sites within approximately 0.5 miles of the target property.

<u>Equal/Higher Elevation</u>	<u>Address</u>	<u>Direction / Distance</u>	<u>Map ID</u>	<u>Page</u>
MONSANTO CO	1500 PINE ST	WSW 0 - 1/8 (0.079 mi.)	H25	79
Case Id: 89-12-20-1620				
Facility Status: Site Issued Letter of No Further Action for Area(s) Of Concern				
MERIT CAMDEN	1420 ADM WILSON BLVD	NW 1/8 - 1/4 (0.142 mi.)	49	174
Case Id: 94-03-01-1044				
Facility Status: Assigned to a Program				
EARLY CHILDHOOD DEVE	PINE & MAGNOLIA STRE	W 1/8 - 1/4 (0.173 mi.)	M57	207
Facility Status: Site Issued Letter of No Further Action for Area(s) Of Concern				
BOYS & GIRLS CLUB OF	1725 PARK BLVD	S 1/8 - 1/4 (0.230 mi.)	T80	286
Facility Status: Site Issued Letter of No Further Action for Area(s) Of Concern				
ST BARTHOLOMEW PARS I	1725 PARK BLVD	S 1/8 - 1/4 (0.230 mi.)	T81	286
Facility Status: Site Issued Letter of No Further Action for Area(s) Of Concern				
FOOD BANK OF SOUTH J	1361 WALNUT ST	WSW 1/8 - 1/4 (0.238 mi.)	U84	289
Case Id: 91-07-17-1549				
Facility Status: Site Issued Letter of No Further Action for Area(s) Of Concern				
CAMPBELL SOUP FACILI	ST MIHIEL AVE	NW 1/4 - 1/2 (0.337 mi.)	AB121	1045
Case Id: 91-04-08-1520				
Facility Status: Case Awaiting Assignment				
CAMPBELL SOUP COMPAN	CAMPBELL PL	NW 1/4 - 1/2 (0.337 mi.)	AB122	1047
Case Id: 90-07-12-1558				
Facility Status: Assigned to a Program				
DISCOUNT LIQUORS	29 MOUNT EPHRAIM AVE	WNW 1/4 - 1/2 (0.391 mi.)	AH137	1162
Case Id: 01-04-23-1433-48				
Facility Status: Assigned to a Program				
CAMDEN CNTY HISTORIC	1900 PARK BLVD	SSE 1/4 - 1/2 (0.455 mi.)	AM152	1208
Case Id: 98-05-29-0812-02				
Facility Status: Site Issued Letter of No Further Action for Area(s) Of Concern				
JULIANI CLEANERS	1327 HADDON AVE	SSW 1/4 - 1/2 (0.455 mi.)	153	1209
Facility Status: Site Issued Letter of No Further Action for Area(s) Of Concern				
HATCH MIDDLE SCHOOL	PARK & EUCLID STS	SSE 1/4 - 1/2 (0.479 mi.)	AM167	1239

EXECUTIVE SUMMARY

Facility Status: Site Issued Letter of No Further Action for Area(s) Of Concern

<u>Lower Elevation</u>	<u>Address</u>	<u>Direction / Distance</u>	<u>Map ID</u>	<u>Page</u>
TOSCO MOBILSERVICE S Case Id: 91-09-20-1603 Facility Status: Assigned to a Program	1836 ADMIRAL WILSON	NNE 0 - 1/8 (0.048 mi.)	B6	36
TRAILWAYS, INC. Case Id: 02-08-26-0748-26 Facility Status: Assigned to a Program	17TH & ADMIRAL WILSO	N 0 - 1/8 (0.050 mi.)	C8	39
MCNUTLY'S EXXON Case Id: 81-01-29-0050 Facility Status: Site Issued Letter of No Further Action for Area(s) Of Concern	ADMIRAL WILSON BLVD	NNE 0 - 1/8 (0.071 mi.)	F19	68
VACANT PROPERTY Case Id: 01-09-12-1325-02 Facility Status: Assigned to a Program	1900 ADMIRAL WILSON	NE 0 - 1/8 (0.084 mi.)	E33	118
NJLG UST1 NJ0031 SER Case Id: 92-04-16-1721 Facility Status: Assigned to a Program	1839 ADMIRAL WILSON	NNE 0 - 1/8 (0.092 mi.)	F36	123
1901 ADMIRAL WILSON Case Id: 92-12-17-1457 Facility Status: Assigned to a Program	1901 ADMIRAL WILSON	NE 1/8 - 1/4 (0.134 mi.)	41	139
WAREHOUSE SERVICES Case Id: 96-03-29-1242-13 Facility Status: Case Awaiting Assignment	1501 ADMIRAL WILSON	NW 1/8 - 1/4 (0.136 mi.)	J43	147
CONCORD CHEMICAL COM Case Id: 99-01-19-1524-14 Facility Status: Assigned to a Program	17TH & MICKLE STS	NNW 1/8 - 1/4 (0.220 mi.)	R75	265
SUN REFINING & MARKE Case Id: 92-04-16-1238 Facility Status: Assigned to a Program	2150 ADMIRAL WILSON	E 1/8 - 1/4 (0.222 mi.)	S79	283
GOODWILL INDUSTRIES Case Id: 91-06-28-1459 Facility Status: Site Issued Letter of No Further Action for Area(s) Of Concern	100 S 17TH ST	NNW 1/4 - 1/2 (0.254 mi.)	R88	315
REMTECH ENVIRONMENTA Facility Status: Site Issued Letter of No Further Action for Area(s) Of Concern	1800 CARMAN ST	N 1/4 - 1/2 (0.295 mi.)	X92	332
PARKSIDE SCHOOL Facility Status: Site Issued Letter of No Further Action for Area(s) Of Concern	WILDWOOD & PRINCESS	SW 1/4 - 1/2 (0.341 mi.)	123	1050
DIMEDIO LIME CO Facility Status: Site Issued Letter of No Further Action for Area(s) Of Concern	1801 FEDERAL ST	N 1/4 - 1/2 (0.355 mi.)	AE127	1051
KELLY DONALD B-STEEL Facility Status: Site Issued Letter of No Further Action for Area(s) Of Concern	2008 FEDERAL ST	NNE 1/4 - 1/2 (0.410 mi.)	141	1171
CAMDEN GAS STATION Case Id: 88-10-20-0855 Facility Status: Assigned to a Program	2361 ADMIRAL WILSON	E 1/4 - 1/2 (0.430 mi.)	AJ145	1182
UNITED FABRICATORS I Facility Status: Site Issued Letter of No Further Action for Area(s) Of Concern	1999 COOPER ST	NNE 1/4 - 1/2 (0.453 mi.)	AL151	1208
THE AUTO PL Case Id: 93-02-18-1230	2075 FEDERAL ST	NNE 1/4 - 1/2 (0.472 mi.)	AN162	1229

EXECUTIVE SUMMARY

Tank Status: Removed				
TRAILWAYS INC	17TH & ADMIRAL WILSO	NNW 0 - 1/8 (0.066 mi.)	C17	63
Facility Id: 006432				
Tank Status: Removed				
FUTURE ENTERPRISES F	1599 ADMIRAL WILSON	NW 0 - 1/8 (0.071 mi.)	D20	68
Facility Id: 491748				
Tank Status: Removed				
GATEWAY PARK PROPERT	1836 ADMIRAL WILSON	NNE 0 - 1/8 (0.072 mi.)	F22	72
Facility Id: 003760				
Tank Status: Removed				
US PETROLEUM	1839 ADMIRAL WILSON	NNE 0 - 1/8 (0.084 mi.)	F29	106
Facility Id: 007825				
Tank Status: In-use				
Tank Status: Removed				
GATEWAY PARK PROPERT	1900 ADMIRAL WILSON	NE 0 - 1/8 (0.084 mi.)	E32	116
Facility Id: 034041				
Tank Status: Removed				
WAREHOUSE @ 1501 ADM	1501 ADMIRAL WILSON	NW 1/8 - 1/4 (0.136 mi.)	J46	167
Facility Id: 031284				
Tank Status: Removed				
OASIS HOTEL FORMER	2000 ADMIRAL WILSON	ENE 1/8 - 1/4 (0.149 mi.)	51	178
Facility Id: 034040				
Tank Status: Removed				
CONCORD CHEMICAL COM	17TH & MICKLE STS	NNW 1/8 - 1/4 (0.220 mi.)	R75	265
Facility Id: 002734				
Tank Status: Removed				
SUNOCO 0004-5542 FOR	2150 ADMIRAL WILSON	E 1/8 - 1/4 (0.220 mi.)	S78	280
Facility Id: 014556				
Facility Id: 030531				
Tank Status: Removed				
PARIS FOODS CORP	1632 CARMAN ST	NNW 1/8 - 1/4 (0.250 mi.)	85	294
Facility Id: 013833				
Tank Status: Removed				

NJ MAJOR FACILITIES: 'Major Facility' means all facilities, located on one or more contiguous or adjacent properties owned or operated by the same person, having total combined storage capacity of: 1) 20,000 gallons or more for hazardous substances other than Petroleum or petroleum products; 2) 200,000 gallons or more for hazardous substances of all kinds.

A review of the NJ MAJOR FACILITIES list, as provided by EDR, and dated 01/04/2022 has revealed that there are 2 NJ MAJOR FACILITIES sites within approximately 0.5 miles of the target property.

<u>Lower Elevation</u>	<u>Address</u>	<u>Direction / Distance</u>	<u>Map ID</u>	<u>Page</u>
REMTECH ENVIRONMENTA	1800 CARMAN ST	N 1/4 - 1/2 (0.295 mi.)	X95	341
Department Integrated Facility File Number: 040800090001				
DIMEDIO LIME CO	1801 FEDERAL ST	N 1/4 - 1/2 (0.355 mi.)	AE127	1051
Department Integrated Facility File Number: 040800122100				

EXECUTIVE SUMMARY

State and tribal institutional control / engineering control registries

NJ ENG CONTROLS: Legal Document that restricts the use of contaminated property; holds owner(s) to the regulatory/statutory requirements for cleanup.

A review of the NJ ENG CONTROLS list, as provided by EDR, and dated 03/06/2022 has revealed that there are 4 NJ ENG CONTROLS sites within approximately 0.5 miles of the target property.

<u>Equal/Higher Elevation</u>	<u>Address</u>	<u>Direction / Distance</u>	<u>Map ID</u>	<u>Page</u>
<i>EARLY CHILDHOOD DEVE</i>	<i>1600 PINE ST</i>	<i>W 0 - 1/8 (0.002 mi.)</i>	<i>A2</i>	<i>12</i>
<i>MONSANTO CHEMICAL CO</i>	<i>1500 PINE ST</i>	<i>WSW 0 - 1/8 (0.079 mi.)</i>	<i>H27</i>	<i>92</i>
<i>CAMPBELL SOUP COMPAN</i>	<i>1433 PINE ST</i>	<i>W 1/8 - 1/4 (0.198 mi.)</i>	<i>M70</i>	<i>251</i>
<u>Lower Elevation</u>	<u>Address</u>	<u>Direction / Distance</u>	<u>Map ID</u>	<u>Page</u>
<i>MCGUIRE GARDENS</i>	<i>2140 WESTMINSTER AVE</i>	<i>NE 1/4 - 1/2 (0.402 mi.)</i>	<i>AI139</i>	<i>1164</i>

NJ INST CONTROL: Sites where engineering and/or institutional controls remain in place as part of a remedial action to address soil and/or groundwater contamination. These restrictions ensure protection of human health and the environment as long as they are maintained.

A review of the NJ INST CONTROL list, as provided by EDR, and dated 03/06/2022 has revealed that there are 11 NJ INST CONTROL sites within approximately 0.5 miles of the target property.

<u>Equal/Higher Elevation</u>	<u>Address</u>	<u>Direction / Distance</u>	<u>Map ID</u>	<u>Page</u>
<i>EARLY CHILDHOOD DEVE</i>	<i>1600 PINE ST</i>	<i>W 0 - 1/8 (0.002 mi.)</i>	<i>A2</i>	<i>12</i>
<i>MONSANTO CHEMICAL CO</i>	<i>1500 PINE ST</i>	<i>WSW 0 - 1/8 (0.079 mi.)</i>	<i>H27</i>	<i>92</i>
<i>SPEEDWAY 3500</i>	<i>1420 ADMIRAL WILSON</i>	<i>WNW 1/8 - 1/4 (0.177 mi.)</i>	<i>N61</i>	<i>225</i>
<i>CAMPBELL SOUP COMPAN</i>	<i>1433 PINE ST</i>	<i>W 1/8 - 1/4 (0.198 mi.)</i>	<i>M70</i>	<i>251</i>
<i>CAMPBELL SOUP CO</i>	<i>CAMPBELL PL</i>	<i>WNW 1/4 - 1/2 (0.362 mi.)</i>	<i>AF131</i>	<i>1066</i>
<u>Lower Elevation</u>	<u>Address</u>	<u>Direction / Distance</u>	<u>Map ID</u>	<u>Page</u>
<i>US PETROLEUM</i>	<i>1839 ADMIRAL WILSON</i>	<i>NNE 0 - 1/8 (0.084 mi.)</i>	<i>F30</i>	<i>112</i>
<i>SUNOCO 0004-5542</i>	<i>2150 ADMIRAL WILSON</i>	<i>E 1/8 - 1/4 (0.220 mi.)</i>	<i>S77</i>	<i>274</i>
<i>GOODWILL INDUSTRIES</i>	<i>100 S 17TH ST</i>	<i>NNW 1/4 - 1/2 (0.254 mi.)</i>	<i>R88</i>	<i>315</i>
<i>REMTECH ENVIRONMENTA</i>	<i>1800 CARMAN ST</i>	<i>N 1/4 - 1/2 (0.295 mi.)</i>	<i>X95</i>	<i>341</i>
<i>LUKOIL #57200</i>	<i>2225 ADMIRAL WILSON</i>	<i>E 1/4 - 1/2 (0.320 mi.)</i>	<i>Z113</i>	<i>984</i>
<i>MCGUIRE GARDENS</i>	<i>2140 WESTMINSTER AVE</i>	<i>NE 1/4 - 1/2 (0.402 mi.)</i>	<i>AI139</i>	<i>1164</i>

Lists of state and tribal voluntary cleanup sites

NJ VCP: Through the VCP, responsible parties, developers, local officials, or individuals may work with the department to remediate non-priority contaminated sites that pose no immediate threat to human health or the environment.

A review of the NJ VCP list, as provided by EDR, and dated 01/12/2018 has revealed that there are 19 NJ VCP sites within approximately 0.5 miles of the target property.

<u>Equal/Higher Elevation</u>	<u>Address</u>	<u>Direction / Distance</u>	<u>Map ID</u>	<u>Page</u>
<i>1411 PARK BOULEVARD</i>	<i>1411 PARK BLVD</i>	<i>WSW 1/8 - 1/4 (0.196 mi.)</i>	<i>64</i>	<i>241</i>

EXECUTIVE SUMMARY

Incident Number: 04-04-12-1611-38				
FORMER ACTION PORT-A	EAST RIVER RD & NE F	NW 1/4 - 1/2 (0.305 mi.)	AA101	935
Incident Number: 96-01-04-1036-51				
1158 1166 & 1172 118	1158 1166 1172 1182	SW 1/4 - 1/2 (0.449 mi.)	149	1202
KAIGHN AVENUE FIRE S	1204-1220 KAIGHN AVE	SW 1/4 - 1/2 (0.460 mi.)	AK156	1222
Incident Number: 02-12-20-0035-56				
STAR JUNK YARD	1190 CHESTNUT ST	SW 1/4 - 1/2 (0.474 mi.)	165	1238
Incident Number: 05-05-06-0235-46				
HARRY PAPE & SONS	1427 HADDON AVE	SSW 1/4 - 1/2 (0.496 mi.)	AR171	1245
Incident Number: 96-05-16-1442-55				

<u>Lower Elevation</u>	<u>Address</u>	<u>Direction / Distance</u>	<u>Map ID</u>	<u>Page</u>
FORMER ENGINE WORLD/ Incident Number: 96-01-04-1036-50	1311-1325 ADMIRAL WI	NW 0 - 1/8 (0.059 mi.)	D12	52
ROBERT SCHWIKER PROP Incident Number: 96-12-13-0056-34	ADMIRAL WILSON BLVD	NNE 0 - 1/8 (0.087 mi.)	F35	120
MCGUIRE GARDENS COMM Incident Number: 96-03-15-1626-16	S 20TH ST & RANDOLPH	NE 1/8 - 1/4 (0.205 mi.)	Q71	255
ANTRIM HARDWARE Incident Number: 05-08-31-0008-01	1514 FEDERAL ST	NNW 1/4 - 1/2 (0.286 mi.)	V89	321
CLEAN VENTURE/CYCLE Incident Number: 03-08-01-0031-24	1800 CARMAN ST	N 1/4 - 1/2 (0.295 mi.)	X93	338
CONCORD CHEMICAL Incident Number: E98389-MO1	1700 FEDERAL ST	NNW 1/4 - 1/2 (0.296 mi.)	Y99	932
CONOCOPHILLIPS MOBI Incident Number: 03-03-18-0138-31	2225 ADMIRAL WILSON	E 1/4 - 1/2 (0.300 mi.)	Z100	934
BORDEN CHEMICAL PRIN Incident Number: 99-07-16-0034-09	1625 FEDERAL ST	NNW 1/4 - 1/2 (0.320 mi.)	W114	987
KENNEDY TOWERS Incident Number: 96-09-23-0715-21	2021 WATSON ST	NNE 1/4 - 1/2 (0.322 mi.)	AC117	1036
1895 FEDERAL STREET Incident Number: 07-10-05-1429-01	1895 FEDERAL ST	N 1/4 - 1/2 (0.372 mi.)	134	1155
MCGUIRE GARDENS Incident Number: 96-09-17-1736-19	2140 WESTMINSTER AVE	NE 1/4 - 1/2 (0.402 mi.)	AI139	1164
SCOTT SALINES INC SA Incident Number: 99-02-11-0054-16	2800 ADMIRAL WILSON	ESE 1/4 - 1/2 (0.442 mi.)	AJ147	1195
508 PFEIFFER STREET Incident Number: 04-06-02-1308-49	508 PFEIFFER ST	ENE 1/4 - 1/2 (0.468 mi.)	160	1226

NJ PF: This report focuses on publicly funded cleanups and features progress achieved & underway at all sites that are being addressed by NJDEP with public funds.

A review of the NJ PF list, as provided by EDR, and dated 12/31/2003 has revealed that there is 1 NJ PF site within approximately 1 mile of the target property.

<u>Equal/Higher Elevation</u>	<u>Address</u>	<u>Direction / Distance</u>	<u>Map ID</u>	<u>Page</u>
AMOCO SERVICE STATIO	710 BROADWAY AND PIN	W 1/2 - 1 (0.964 mi.)	BU290	1553

EXECUTIVE SUMMARY

Lists of state and tribal brownfield sites

NJ BROWNFIELDS: Brownfields are identified as former or current commercial or industrial use sites that are presently vacant or underutilized, on which there is suspected to have been a discharge of a contamination to the soil or groundwater at concentrations greater than applicable cleanup criteria.

A review of the NJ BROWNFIELDS list, as provided by EDR, and dated 03/26/2020 has revealed that there are 29 NJ BROWNFIELDS sites within approximately 0.5 miles of the target property.

<u>Equal/Higher Elevation</u>	<u>Address</u>	<u>Direction / Distance</u>	<u>Map ID</u>	<u>Page</u>
EARLY CHILDHOOD DEVE PStatus: DEP Case	1600 PINE ST	W 0 - 1/8 (0.002 mi.)	A2	12
MONSANTO CHEMICAL CO PStatus: DEP Case PStatus: Nominated	1500 PINE ST	WSW 0 - 1/8 (0.079 mi.)	H27	92
PEARLYE PARK VIEW AP PStatus: DEP Case	1617 1655 PARK BLVD	SSW 1/8 - 1/4 (0.130 mi.)	I40	136
TRAILWAYS INC PStatus: DEP Case	17TH ST & ADMIRAL WI	NW 1/8 - 1/4 (0.218 mi.)	O73	259
ENGINE WORLDSPOT A P PStatus: DEP Case	1311 1325 ADMIRAL WI	NW 1/8 - 1/4 (0.218 mi.)	O74	262
ACTION PORT-A-POT PStatus: Incomplete	NE FEDERAL & RIVER A	NW 1/4 - 1/2 (0.305 mi.)	AA102	935
FRANCIS METAL FABRIC PStatus: DEP Case	813 PRINCESS AVE	W 1/4 - 1/2 (0.425 mi.)	AG142	1176
KAIGHN AVE FIRE STAT PStatus: DEP Case	1204 1220 KAIGHNS AV	SW 1/4 - 1/2 (0.449 mi.)	AK148	1200
HARRY PAPE SITE PStatus: DEP Case	1427 HADDON AVENUE	SSW 1/4 - 1/2 (0.496 mi.)	AR170	1241
HARRY K. PAPE & SONS PStatus: Incomplete	1427-1429 HADDON AVE	SSW 1/4 - 1/2 (0.496 mi.)	AR172	1245
<u>Lower Elevation</u>	<u>Address</u>	<u>Direction / Distance</u>	<u>Map ID</u>	<u>Page</u>
ADMIRAL WILSON BOULE PStatus: DEP Case	ADMIRAL WILSON BLVD	NW 0 - 1/8 (0.053 mi.)	D9	43
FOUR WINDS MOTOR LOD PStatus: DEP Case	1950 ADMIRAL WILSON	NE 0 - 1/8 (0.054 mi.)	E10	46
ROBERT SCHWIKER SITE PStatus: Incomplete	299 S 17TH ST	NNW 0 - 1/8 (0.061 mi.)	C14	54
TRAILWAYS INC PStatus: DEP Case	17TH ST & ADMIRAL WI	NNW 0 - 1/8 (0.072 mi.)	C21	69
GATEWAY PARK PROPERT PStatus: DEP Case	1836 ADMIRAL WILSON	NNE 0 - 1/8 (0.072 mi.)	F22	72
OASIS HOTEL FORMER PStatus: DEP Case	2000 ADMIRAL WILSON	ENE 1/8 - 1/4 (0.149 mi.)	51	178
MCGUIRE GARDENS COMM PStatus: DEP Case	S 20TH ST & RANDOLPH	NE 1/8 - 1/4 (0.205 mi.)	Q72	256
VOADU PROPERTY INC	17TH ST & MICKLE ST	NNW 1/8 - 1/4 (0.220 mi.)	R76	271

EXECUTIVE SUMMARY

PStatus: DEP Case				
SUNOCO 0004-5542	2150 ADMIRAL WILSON	E 1/8 - 1/4 (0.220 mi.)	S77	274
PStatus: DEP Case				
GOODWILL INDUSTRIES	100 S 17TH ST	NNW 1/4 - 1/2 (0.254 mi.)	R87	305
PStatus: DEP Case				
ANTRIM HARDWARE	1514 FEDERAL ST	NNW 1/4 - 1/2 (0.286 mi.)	V89	321
PStatus: Redeveloped				
CONCORD CHEMICAL COM	1650 FEDERAL ST	NNW 1/4 - 1/2 (0.294 mi.)	W90	328
PStatus: DEP Case				
REMTECH ENVIRONMENTA	1800 CARMEN ST	N 1/4 - 1/2 (0.295 mi.)	X98	910
PStatus: DEP Case				
CONSOLIDATED FOAM	1521 FEDERAL ST	NNW 1/4 - 1/2 (0.308 mi.)	V107	955
PStatus: remediated				
BORDEN CHEMICAL PRIN	1625 FEDERAL ST	NNW 1/4 - 1/2 (0.320 mi.)	W114	987
PStatus: DEP Case				
MCGUIRE GARDENS	2140 WESTMINSTER AVE	NE 1/4 - 1/2 (0.402 mi.)	AI139	1164
PStatus: DEP Case				
SCOTT SALINES INC SA	2800 ADMIRAL WILSON	ESE 1/4 - 1/2 (0.442 mi.)	AJ147	1195
PStatus: DEP Case				
CAMDEN CITY BOE DUDL	FEDERAL ST & MARLTON	NNE 1/4 - 1/2 (0.457 mi.)	AN155	1218
PStatus: DEP Case				
FORMER NELSON AUTO L	2825 ADMIRAL WILSON	ESE 1/4 - 1/2 (0.500 mi.)	AQ176	1254
PStatus: DEP Case				

ADDITIONAL ENVIRONMENTAL RECORDS

Local Brownfield lists

US BROWNFIELDS: The EPA's listing of Brownfields properties from the Cleanups in My Community program, which provides information on Brownfields properties for which information is reported back to EPA, as well as areas served by Brownfields grant programs.

A review of the US BROWNFIELDS list, as provided by EDR, and dated 02/23/2022 has revealed that there are 10 US BROWNFIELDS sites within approximately 0.5 miles of the target property.

<u>Equal/Higher Elevation</u>	<u>Address</u>	<u>Direction / Distance</u>	<u>Map ID</u>	<u>Page</u>
NJ CONSERVATION FUND ACRES property ID: 13068 Cleanup Completion Date: -	PINE ST AND COOPER R	WSW 0 - 1/8 (0.011 mi.)	4	27
SEARS TIRE AND BATTE ACRES property ID: 94702 Cleanup Completion Date: 8/31/2010 Cleanup Completion Date: -	1350 ADMIRAL WILSON	WNW 1/8 - 1/4 (0.178 mi.)	O62	232
NORTHWEST CORNER OF ACRES property ID: 210321 Cleanup Completion Date: -	NORTHWEST CORNER OF	NW 1/4 - 1/2 (0.305 mi.)	AA104	938
FORMER PORT A POT	1501-1515 FEDERAL ST	NNW 1/4 - 1/2 (0.307 mi.)	V105	943

EXECUTIVE SUMMARY

ACRES property ID: 16403
Cleanup Completion Date: -

SEARS TIRE AND BATTE ACRES property ID: 94701 Cleanup Completion Date: 8/31/2010 Cleanup Completion Date: -	1350 ADMIRAL WILSON	WNW 1/4 - 1/2 (0.310 mi.)	AB109	959
--	---------------------	---------------------------	-------	-----

HARRY PAPE SITE ACRES property ID: 13062 Cleanup Completion Date: -	1427 HADDON AVENUE	SSW 1/4 - 1/2 (0.496 mi.)	AR173	1248
---	--------------------	---------------------------	-------	------

<u>Lower Elevation</u>	<u>Address</u>	<u>Direction / Distance</u>	<u>Map ID</u>	<u>Page</u>
ROBERT SCHWEIKER SIT ACRES property ID: 13066 Cleanup Completion Date: -	ADMIRAL WILSON & 17T	N 0 - 1/8 (0.008 mi.)	B3	20
FORMER ENGINE WORLD/ ACRES property ID: 13055 Cleanup Completion Date: - Cleanup Completion Date: 6/30/2000	1319-25 ADMIRAL WILS	WNW 1/4 - 1/2 (0.254 mi.)	86	295
ADAMS OIL ACRES property ID: 13071 Cleanup Completion Date: -	RIVER ROAD AND THE C	NW 1/4 - 1/2 (0.307 mi.)	AA106	946
BORDEN CHEMICAL ACRES property ID: 109681 Cleanup Completion Date: -	1625 FEDERAL STREET	NNW 1/4 - 1/2 (0.320 mi.)	W115	1012

Local Lists of Landfill / Solid Waste Disposal Sites

NJ HIST LF: Old or non-permitted solid waste facilities/landfills that are not included in the current solid waste facilities/landfills database.

A review of the NJ HIST LF list, as provided by EDR, has revealed that there is 1 NJ HIST LF site within approximately 0.5 miles of the target property.

<u>Lower Elevation</u>	<u>Address</u>	<u>Direction / Distance</u>	<u>Map ID</u>	<u>Page</u>
CLEAN VENTURE INC Database: HIST LF, Date of Government Version: 06/10/2003 Facility Status: OPERATING Facility Id: 0408001464	1800 CARMEN STREET	N 1/4 - 1/2 (0.295 mi.)	X91	332

Other Ascertainable Records

RCRA NonGen / NLR: RCRAInfo is EPA's comprehensive information system, providing access to data supporting the Resource Conservation and Recovery Act (RCRA) of 1976 and the Hazardous and Solid Waste Amendments (HSWA) of 1984. The database includes selective information on sites which generate, transport, store, treat and/or dispose of hazardous waste as defined by the Resource Conservation and Recovery Act (RCRA). Non-Generators do not presently generate hazardous waste.

A review of the RCRA NonGen / NLR list, as provided by EDR, and dated 02/28/2022 has revealed that

EXECUTIVE SUMMARY

there are 12 RCRA NonGen / NLR sites within approximately 0.25 miles of the target property.

<u>Equal/Higher Elevation</u>	<u>Address</u>	<u>Direction / Distance</u>	<u>Map ID</u>	<u>Page</u>
MONSANTO CO EPA ID:: NJD001700830	1500 PINE ST	WSW 0 - 1/8 (0.079 mi.)	H25	79
CAMDETT CORP EPA ID:: NJD986650786	1501 PINE ST	W 0 - 1/8 (0.116 mi.)	H37	124
NJDEP/BER EPA ID:: NJP003405636	MAGNOLIA & PINE STRE	W 1/8 - 1/4 (0.175 mi.)	M58	207
HESS CORP STATION #3 EPA ID:: NJD982185316	1420 ADMIRAL WILSON	WNW 1/8 - 1/4 (0.177 mi.)	N59	210
FOOD BANK OF SOUTH J EPA ID:: NJD986610921	1361 WALNUT ST	WSW 1/8 - 1/4 (0.238 mi.)	U84	289

<u>Lower Elevation</u>	<u>Address</u>	<u>Direction / Distance</u>	<u>Map ID</u>	<u>Page</u>
EXXON CO USA 32038 EPA ID:: NJD986604973	1800 ADMIRAL WILSON	NNW 0 - 1/8 (0.043 mi.)	C5	32
TRAILWAYS, INC. EPA ID:: NJD122994320	17TH & ADMIRAL WILSO	N 0 - 1/8 (0.050 mi.)	C8	39
NJDOT BRIDGE BLASTIN EPA ID:: NJR000001552	RTE 30 - ADMIRAL WIL	NW 0 - 1/8 (0.055 mi.)	D11	49
MOBIL OIL CORP SS HV EPA ID:: NJD986610095	1836 ADMIRAL WILSON	NNE 0 - 1/8 (0.064 mi.)	F15	59
EXXON CO USA 32038 EPA ID:: NJD986610681	1839 ADMIRAL WILSON	NNE 0 - 1/8 (0.084 mi.)	F28	103
TISCHLER EXPRESS INC EPA ID:: NJD075546192	1501 ADMIRAL WILSON	NW 1/8 - 1/4 (0.136 mi.)	J44	147
MONOMER-POLYMER & DA EPA ID:: NJR000031757	1501 ADMIRAL WILSON	NW 1/8 - 1/4 (0.136 mi.)	J47	169

FUDS: The Listing includes locations of Formerly Used Defense Sites Properties where the US Army Corps Of Engineers is actively working or will take necessary cleanup actions.

A review of the FUDS list, as provided by EDR, and dated 12/01/2021 has revealed that there are 2 FUDS sites within approximately 1 mile of the target property.

<u>Equal/Higher Elevation</u>	<u>Address</u>	<u>Direction / Distance</u>	<u>Map ID</u>	<u>Page</u>
NAVAL RESERVE CENTER		W 1/4 - 1/2 (0.333 mi.)	120	1044
AAA BATTERY #30		SSE 1/4 - 1/2 (0.352 mi.)	126	1051

NJ HIST MAJOR FACILITIES: 'Major Facility' means all facilities, located on one or more contiguous or adjacent properties owned or operated by the same person, having total combined storage capacity of: 1) 20,000 gallons or more for hazardous substances other than Petroleum or petroleum products; 2) 200,000 gallons or more for hazardous substances of all kinds. This file contains detail information that is no longer available by the Department of Environmental Protection due to security concerns.

A review of the NJ HIST MAJOR FACILITIES list, as provided by EDR, and dated 01/02/2002 has revealed

EXECUTIVE SUMMARY

that there are 2 NJ HIST MAJOR FACILITIES sites within approximately 0.5 miles of the target property.

<u>Lower Elevation</u>	<u>Address</u>	<u>Direction / Distance</u>	<u>Map ID</u>	<u>Page</u>
CLEAN VENTURE, INC. Facility Id: 040800090001	1800 CARMAN STREET	N 1/4 - 1/2 (0.295 mi.)	X97	910
CONCORD CHEMICAL COM Facility Id: 040800961000	17TH & FEDERAL STREE	NNW 1/4 - 1/2 (0.318 mi.)	Y111	966

NJ ISRA: The ISRA process begins with determining if the Act applies to your type of business and transaction. The provisions of ISRA only apply to industrial establishments. What is an industrial establishment? The term "industrial establishment" refers to the type of business operations and transactions that would subject a facility to review under ISRA. An industrial establishment must meet each of the following three criteria: The place of business or real property at which such business is conducted, having a North American Industry Classification System (NAICS) code listed in N.J.A.C. 7:26 B - Appendix C subject to the specified exceptions and limitations. The place of business must have been engaged in operations on or after December 31, 1983; and The place of business must involve the generation, manufacture, refining, transportation, treatment, storage, handling, or disposal of hazardous substances or hazardous wastes.

A review of the NJ ISRA list, as provided by EDR, and dated 06/10/2022 has revealed that there are 10 NJ ISRA sites within approximately 0.5 miles of the target property.

<u>Equal/Higher Elevation</u>	<u>Address</u>	<u>Direction / Distance</u>	<u>Map ID</u>	<u>Page</u>
MONSANTO CHEMICAL CO Pi Number: 006773 Pi Number: 225410 Case Status: NFA-E (Limited Restricted Use) Case Status: NFA (No Further Action) HISTORIC	1500 PINE ST	WSW 0 - 1/8 (0.079 mi.)	H27	92
CAMDETT CORP Pi Number: 225410 Case Status: Assigned to Program Case Status: NFA-E (Unrestricted Use)	1501 PINE ST	W 0 - 1/8 (0.116 mi.)	H38	133
ROGERS CONTAINER COR Pi Number: G000014352 Case Status: NFA (No Further Action) HISTORIC	1051 MAGNOLIA AVENUE	WSW 1/8 - 1/4 (0.155 mi.)	K52	184
FRANCIS METAL FABRIC Pi Number: G000012872 Case Status: LSRP Oversight Case Status: RAO-Entire Site (Unrestricted Use) Case Status: Verified Unknown Source Case Status: NFA (No Further Action) HISTORIC	813 PRINCESS AVE	W 1/4 - 1/2 (0.425 mi.)	AG144	1181
JOSEPH H STOMEL & SO Pi Number: 026948 Case Status: Exempt from ECRA/ISRA	1255 TO 1265 KAIGHNS	SW 1/4 - 1/2 (0.437 mi.)	AK146	1193

<u>Lower Elevation</u>	<u>Address</u>	<u>Direction / Distance</u>	<u>Map ID</u>	<u>Page</u>
CONCORD CHEMICAL COM Pi Number: 203376 Case Status: Assigned to Program Case Status: LSRP Oversight	16TH AND MICKLE STRE	NNW 1/8 - 1/4 (0.197 mi.)	P66	246
REMTECH ENVIRONMENTA	1800 CARMAN ST	N 1/4 - 1/2 (0.295 mi.)	X95	341

EXECUTIVE SUMMARY

Pi Number: 014271
 Case Status: NFA-E (Entire Site) HISTORIC
 Case Status: NFA-A (Area of Concern) HISTORIC

DIMEDIO LIME CO	1801 FEDERAL ST	N 1/4 - 1/2 (0.355 mi.)	AE128	1055
Pi Number: 005481 Case Status: LSRP Oversight Case Status: RAO-Entire Site (Unrestricted Use)				
UNITED FABRICATORS C	1999 COOPER ST	NNE 1/4 - 1/2 (0.453 mi.)	AL150	1203
Pi Number: 006172 Case Status: LSRP Oversight Case Status: RAO-ISRA Entire Site (Unrestricted Use) Case Status: Verified Unknown Source				
GUARANTEED BRAKE PAR	21ST AND FEDERAL STR	NNE 1/4 - 1/2 (0.471 mi.)	AN161	1229
Pi Number: G000001793 Case Status: NFA (No Further Action) HISTORIC				

NJ MANIFEST: Hazardous waste manifest information.

A review of the NJ MANIFEST list, as provided by EDR, and dated 12/31/2018 has revealed that there are 3 NJ MANIFEST sites within approximately 0.25 miles of the target property.

<u>Equal/Higher Elevation</u>	<u>Address</u>	<u>Direction / Distance</u>	<u>Map ID</u>	<u>Page</u>
EARLY CHILDHOOD DEVE EPA Id: NJR000065904	1600 PINE ST	W 0 - 1/8 (0.002 mi.)	A1	8
CAMDEN CITY SCHOOL D EPA Id: NJD986631067	1700 PARK BLVD	S 1/8 - 1/4 (0.168 mi.)	L53	184
<u>Lower Elevation</u>	<u>Address</u>	<u>Direction / Distance</u>	<u>Map ID</u>	<u>Page</u>
WAREHOUSE @ 1501 ADM EPA Id: NJR000023762	1501 ADMIRAL WILSON	NW 1/8 - 1/4 (0.136 mi.)	J45	151

NY MANIFEST: Manifest is a document that lists and tracks hazardous waste from the generator through transporters to a TSD facility.

A review of the NY MANIFEST list, as provided by EDR, and dated 01/01/2019 has revealed that there is 1 NY MANIFEST site within approximately 0.25 miles of the target property.

<u>Equal/Higher Elevation</u>	<u>Address</u>	<u>Direction / Distance</u>	<u>Map ID</u>	<u>Page</u>
CAMDEN CITY SCHOOL D EPA ID: NJD986631067	1700 PARK BLVD	S 1/8 - 1/4 (0.168 mi.)	L53	184

EDR HIGH RISK HISTORICAL RECORDS

EDR Exclusive Records

EXECUTIVE SUMMARY

EDR Hist Auto: EDR has searched selected national collections of business directories and has collected listings of potential gas station/filling station/service station sites that were available to EDR researchers. EDR's review was limited to those categories of sources that might, in EDR's opinion, include gas station/filling station/service station establishments. The categories reviewed included, but were not limited to gas, gas station, gasoline station, filling station, auto, automobile repair, auto service station, service station, etc. This database falls within a category of information EDR classifies as "High Risk Historical Records", or HRHR. EDR's HRHR effort presents unique and sometimes proprietary data about past sites and operations that typically create environmental concerns, but may not show up in current government records searches.

A review of the EDR Hist Auto list, as provided by EDR, has revealed that there is 1 EDR Hist Auto site within approximately 0.125 miles of the target property.

<u>Lower Elevation</u>	<u>Address</u>	<u>Direction / Distance</u>	<u>Map ID</u>	<u>Page</u>
ROWAN & MC NULTY	1839 ADMIRAL WILSON	NNE 0 - 1/8 (0.084 mi.)	F31	115

EXECUTIVE SUMMARY

STREAM REAR OF PROPERTY

NJ Release

NJ Release

NJ Release

AREA OF

NJ Release

NJ Release

NJ Release

TURI CLEANERS

NJ Release

STREAM ALONG MCCLLEUM AVE

NJ Release

CAMDEN COUNTY PARK

NJ Release

PENNSAUKEN JUNIOR HIGH SCHOOL

NJ Release

AREA OF

NJ Release

MERCHANTVILLE #2 SHELL STATION

NJ Release

MC COLLISTER FUEL CO

NJ Release

MC ALLISTER FUEL

NJ Release

AREA OF

NJ Release

BY TRACKS ON

NJ Release

TWP. OF PENNSAUKEN LEAF

NJ Release

AREA OF COOPER RIVER

NJ Release

MCALLISTER FUEL CO

NJ Release

NJ Release

NJ Release

NJ Release

NJ Release

NJ Release

NJ Release

NJ Release

NJ Release

NJ Release

NJ Release

NJ Release

NJ Release

NJ Release

NJ Release

NJ Release

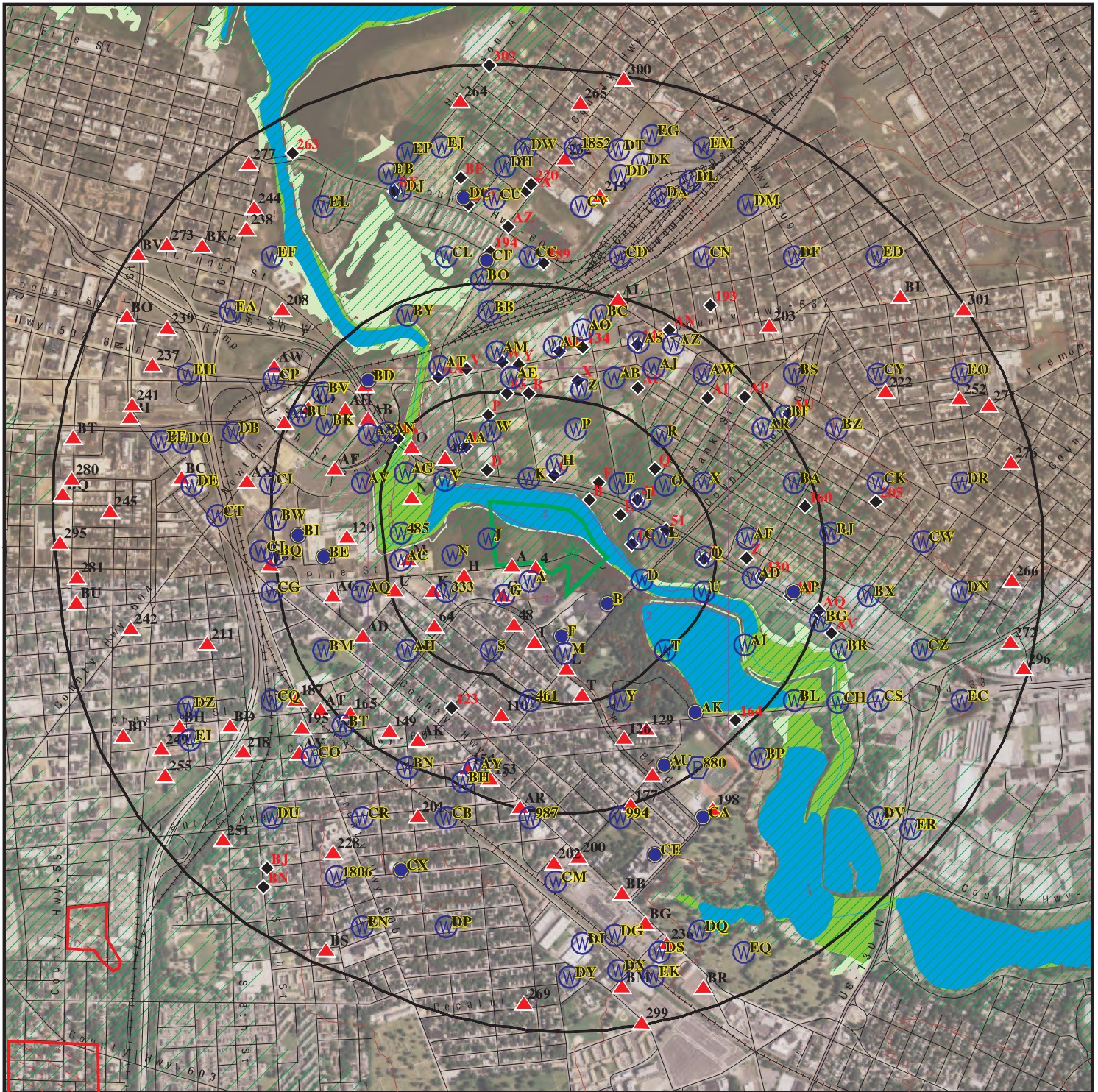
NJ Release

NJ Release

POPPA JOHN PIZZA

NJ HWS RE-EVAL

OVERVIEW MAP - 7029461.2S



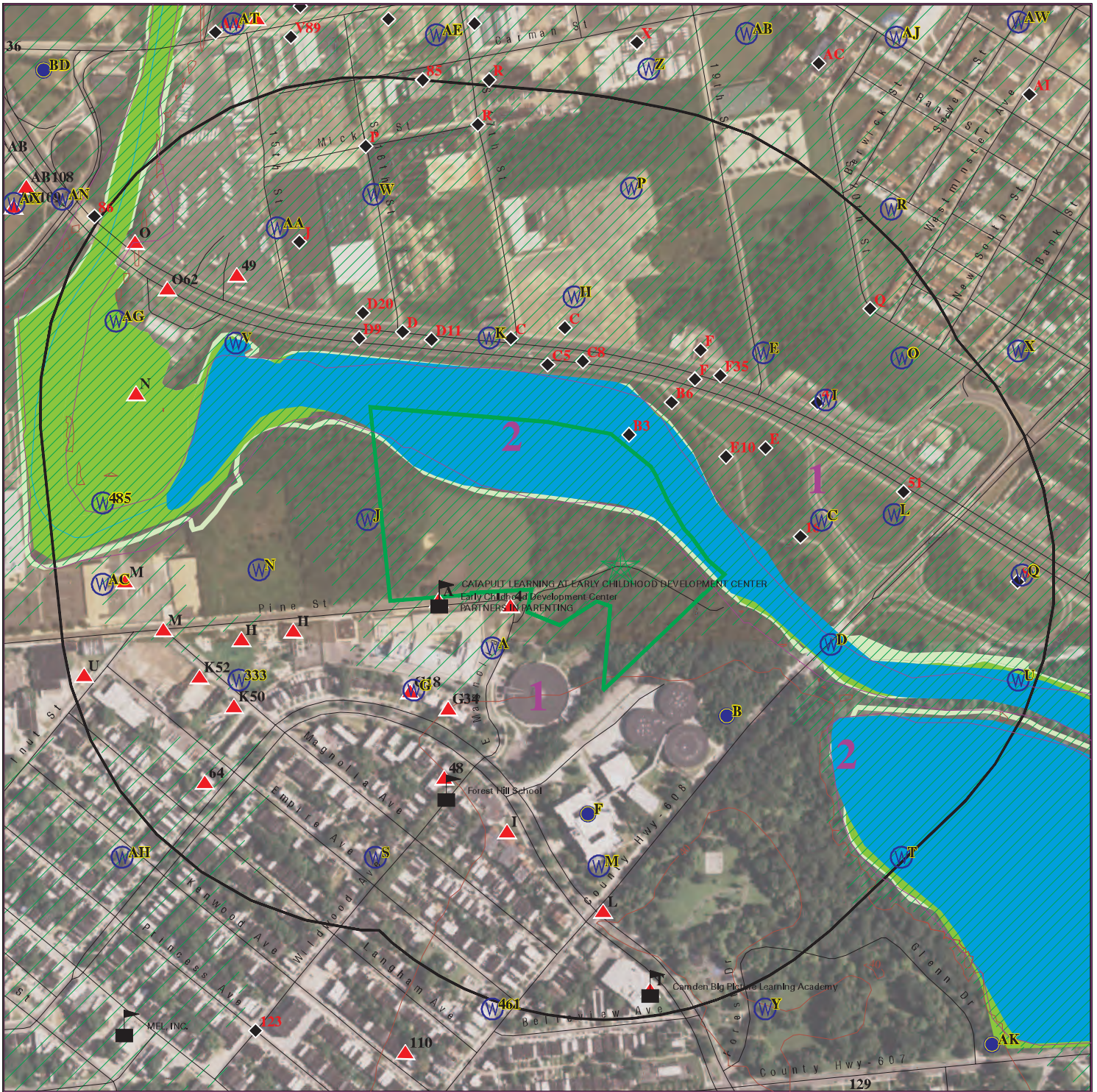
-  Target Property
-  Sites at elevations higher than or equal to the target property
-  Sites at elevations lower than the target property
-  Manufactured Gas Plants
-  National Priority List Sites
-  Dept. Defense Sites
-  Indian Reservations BIA
-  Special Flood Hazard Area (1%)
-  0.2% Annual Chance Flood Hazard
-  National Wetland Inventory
-  State Wetlands








This report includes Interactive Map Layers to display and/or hide map information. The legend includes only those icons for the default map view.

SITE NAME: New Camden Park
 ADDRESS: 1698 Park Street
 Camden NJ 08103
 LAT/LONG: 39.938315 / 75.09779

CLIENT: Paulus Sokolowski & Sartor
 CONTACT: Jennifer Ngo
 INQUIRY #: 7029461.2s
 DATE: June 23, 2022 11:58 am

DETAIL MAP - 7029461.2S



-  Target Property
-  Sites at elevations higher than or equal to the target property
-  Sites at elevations lower than the target property
-  Manufactured Gas Plants
-  Sensitive Receptors
-  National Priority List Sites
-  Dept. Defense Sites

-  Indian Reservations BIA
-  Special Flood Hazard Area (1%)
-  0.2% Annual Chance Flood Hazard
-  National Wetland Inventory
-  State Wetlands



This report includes Interactive Map Layers to display and/or hide map information. The legend includes only those icons for the default map view.

SITE NAME: New Camden Park
 ADDRESS: 1698 Park Street
 Camden NJ 08103
 LAT/LONG: 39.938315 / 75.09779

CLIENT: Paulus Sokolowski & Sartor
 CONTACT: Jennifer Ngo
 INQUIRY #: 7029461.2s
 DATE: June 23, 2022 12:00 pm

MAP FINDINGS SUMMARY

Database	Search Distance (Miles)	Target Property	< 1/8	1/8 - 1/4	1/4 - 1/2	1/2 - 1	> 1	Total Plotted
<u>STANDARD ENVIRONMENTAL RECORDS</u>								
<i>Lists of Federal NPL (Superfund) sites</i>								
NPL	1.000		0	0	0	0	NR	0
Proposed NPL	1.000		0	0	0	0	NR	0
NPL LIENS	1.000		0	0	0	0	NR	0
<i>Lists of Federal Delisted NPL sites</i>								
Delisted NPL	1.000		0	0	0	0	NR	0
<i>Lists of Federal sites subject to CERCLA removals and CERCLA orders</i>								
FEDERAL FACILITY	0.500		0	0	0	NR	NR	0
SEMS	0.500		0	0	4	NR	NR	4
<i>Lists of Federal CERCLA sites with NFRAP</i>								
SEMS-ARCHIVE	0.500		2	1	2	NR	NR	5
<i>Lists of Federal RCRA facilities undergoing Corrective Action</i>								
CORRACTS	1.000		0	0	2	0	NR	2
<i>Lists of Federal RCRA TSD facilities</i>								
RCRA-TSDF	0.500		0	0	2	NR	NR	2
<i>Lists of Federal RCRA generators</i>								
RCRA-LQG	0.250		1	0	NR	NR	NR	1
RCRA-SQG	0.250		0	0	NR	NR	NR	0
RCRA-VSQG	0.250		0	2	NR	NR	NR	2
<i>Federal institutional controls / engineering controls registries</i>								
LUCIS	0.500		0	0	0	NR	NR	0
US ENG CONTROLS	0.500		0	0	0	NR	NR	0
US INST CONTROLS	0.500		0	0	0	NR	NR	0
<i>Federal ERNS list</i>								
ERNS	0.001		0	NR	NR	NR	NR	0
<i>Lists of state- and tribal hazardous waste facilities</i>								
NJ SHWS	1.000		11	18	41	124	NR	194
NJ HWS RE-EVAL	1.000		0	0	0	2	NR	2
NJ HIST HWS	0.001		0	NR	NR	NR	NR	0
<i>Lists of state and tribal landfills and solid waste disposal facilities</i>								
NJ SWF/LF	0.500		1	0	0	NR	NR	1
<i>Lists of state and tribal leaking storage tanks</i>								
NJ LUST	0.500		4	7	6	NR	NR	17

MAP FINDINGS SUMMARY

Database	Search Distance (Miles)	Target Property	< 1/8	1/8 - 1/4	1/4 - 1/2	1/2 - 1	> 1	Total Plotted
INDIAN LUST	0.500		0	0	0	NR	NR	0
NJ HIST LUST	0.500		6	9	16	NR	NR	31
<i>Lists of state and tribal registered storage tanks</i>								
FEMA UST	0.250		0	0	NR	NR	NR	0
NJ UST	0.250		9	10	NR	NR	NR	19
NJ MAJOR FACILITIES	0.500		0	0	2	NR	NR	2
INDIAN UST	0.250		0	0	NR	NR	NR	0
<i>State and tribal institutional control / engineering control registries</i>								
NJ ENG CONTROLS	0.500		2	1	1	NR	NR	4
NJ INST CONTROL	0.500		3	3	5	NR	NR	11
<i>Lists of state and tribal voluntary cleanup sites</i>								
NJ VCP	0.500		2	2	15	NR	NR	19
INDIAN VCP	0.500		0	0	0	NR	NR	0
NJ PF	1.000		0	0	0	1	NR	1
<i>Lists of state and tribal brownfield sites</i>								
NJ BROWNFIELDS	0.500		7	7	15	NR	NR	29
<u>ADDITIONAL ENVIRONMENTAL RECORDS</u>								
<i>Local Brownfield lists</i>								
US BROWNFIELDS	0.500		2	1	7	NR	NR	10
<i>Local Lists of Landfill / Solid Waste Disposal Sites</i>								
NJ SWRCY	0.500		0	0	0	NR	NR	0
NJ HIST LF	0.500		0	0	1	NR	NR	1
INDIAN ODI	0.500		0	0	0	NR	NR	0
ODI	0.500		0	0	0	NR	NR	0
DEBRIS REGION 9	0.500		0	0	0	NR	NR	0
IHS OPEN DUMPS	0.500		0	0	0	NR	NR	0
<i>Local Lists of Hazardous waste / Contaminated Sites</i>								
NJ NJEMS	0.001		0	NR	NR	NR	NR	0
US HIST CDL	0.001		0	NR	NR	NR	NR	0
US CDL	0.001		0	NR	NR	NR	NR	0
NJ PFAS	0.500		0	0	0	NR	NR	0
<i>Local Land Records</i>								
NJ LIENS	0.001		0	NR	NR	NR	NR	0
LIENS 2	0.001		0	NR	NR	NR	NR	0
<i>Records of Emergency Release Reports</i>								
HMIRS	0.001		0	NR	NR	NR	NR	0
NJ Release	0.001		0	NR	NR	NR	NR	0

MAP FINDINGS SUMMARY

Database	Search Distance (Miles)	Target Property	< 1/8	1/8 - 1/4	1/4 - 1/2	1/2 - 1	> 1	Total Plotted
NJ SPILLS	0.001		0	NR	NR	NR	NR	0
NJ SPILLS 90	0.001		0	NR	NR	NR	NR	0
NJ SPILLS 80	0.001		0	NR	NR	NR	NR	0
Other Ascertainable Records								
RCRA NonGen / NLR	0.250		7	5	NR	NR	NR	12
FUDS	1.000		0	0	2	0	NR	2
DOD	1.000		0	0	0	0	NR	0
SCRD DRYCLEANERS	0.500		0	0	0	NR	NR	0
US FIN ASSUR	0.001		0	NR	NR	NR	NR	0
EPA WATCH LIST	0.001		0	NR	NR	NR	NR	0
2020 COR ACTION	0.250		0	0	NR	NR	NR	0
TSCA	0.001		0	NR	NR	NR	NR	0
TRIS	0.001		0	NR	NR	NR	NR	0
SSTS	0.001		0	NR	NR	NR	NR	0
ROD	1.000		0	0	0	0	NR	0
RMP	0.001		0	NR	NR	NR	NR	0
RAATS	0.001		0	NR	NR	NR	NR	0
PRP	0.001		0	NR	NR	NR	NR	0
PADS	0.001		0	NR	NR	NR	NR	0
ICIS	0.001		0	NR	NR	NR	NR	0
FTTS	0.001		0	NR	NR	NR	NR	0
MLTS	0.001		0	NR	NR	NR	NR	0
COAL ASH DOE	0.001		0	NR	NR	NR	NR	0
COAL ASH EPA	0.500		0	0	0	NR	NR	0
PCB TRANSFORMER	0.001		0	NR	NR	NR	NR	0
RADINFO	0.001		0	NR	NR	NR	NR	0
HIST FTTS	0.001		0	NR	NR	NR	NR	0
DOT OPS	0.001		0	NR	NR	NR	NR	0
CONSENT	1.000		0	0	0	0	NR	0
INDIAN RESERV	1.000		0	0	0	0	NR	0
FUSRAP	1.000		0	0	0	0	NR	0
UMTRA	0.500		0	0	0	NR	NR	0
LEAD SMELTERS	0.001		0	NR	NR	NR	NR	0
US AIRS	0.001		0	NR	NR	NR	NR	0
US MINES	0.250		0	0	NR	NR	NR	0
ABANDONED MINES	0.250		0	0	NR	NR	NR	0
FINDS	0.001		0	NR	NR	NR	NR	0
DOCKET HWC	0.001		0	NR	NR	NR	NR	0
ECHO	0.001		0	NR	NR	NR	NR	0
UXO	1.000		0	0	0	0	NR	0
FUELS PROGRAM	0.250		0	0	NR	NR	NR	0
NJ AIRS	0.001		0	NR	NR	NR	NR	0
NJ CHROME	0.500		0	0	0	NR	NR	0
NJ COAL ASH	0.500		0	0	0	NR	NR	0
NJ DRYCLEANERS	0.250		0	0	NR	NR	NR	0
NJ Financial Assurance	0.001		0	NR	NR	NR	NR	0
NJ GW CONTAM AREAS	0.001		0	NR	NR	NR	NR	0
NJ HIST MAJOR FACILITIES	0.500		0	0	2	NR	NR	2
NJ ISRA	0.500		2	2	6	NR	NR	10
NJ MANIFEST	0.250		1	2	NR	NR	NR	3

MAP FINDINGS SUMMARY

Database	Search Distance (Miles)	Target Property	< 1/8	1/8 - 1/4	1/4 - 1/2	1/2 - 1	> 1	Total Plotted
WI MANIFEST	0.250		0	0	NR	NR	NR	0
NY MANIFEST	0.250		0	1	NR	NR	NR	1
NJ NPDES	0.001		0	NR	NR	NR	NR	0
NJ UIC	0.001		0	NR	NR	NR	NR	0
MINES MRDS	0.001		0	NR	NR	NR	NR	0

EDR HIGH RISK HISTORICAL RECORDS

EDR Exclusive Records

EDR MGP	1.000		0	0	0	0	NR	0
EDR Hist Auto	0.125		1	NR	NR	NR	NR	1
EDR Hist Cleaner	0.125		0	NR	NR	NR	NR	0

EDR RECOVERED GOVERNMENT ARCHIVES

Exclusive Recovered Govt. Archives

NJ RGA HWS	0.001		0	NR	NR	NR	NR	0
NJ RGA LF	0.001		0	NR	NR	NR	NR	0
NJ RGA LUST	0.001		0	NR	NR	NR	NR	0

- Totals --		0	61	71	129	127	0	388
-------------	--	---	----	----	-----	-----	---	-----

NOTES:

TP = Target Property

NR = Not Requested at this Search Distance

Sites may be listed in more than one database

Map ID
 Direction
 Distance
 Elevation

MAP FINDINGS

Site

Database(s)

EDR ID Number
 EPA ID Number

A1	EARLY CHILDHOOD DEVELOPMENT CENTER	RCRA-LQG	1010324743
West	1600 PINE ST	NJ MANIFEST	NJR000065904
< 1/8	CAMDEN, NJ 08103		
0.002 mi.			
12 ft.	Site 1 of 2 in cluster A		

Relative:
Higher
Actual:
19 ft.

RCRA-LQG:		
Date Form Received by Agency:		20070422
Handler Name:	EARLY CHILDHOOD DEVELOPMENT CENTER	
Handler Address:	1600 PINE ST	
Handler City,State,Zip:	CAMDEN, NJ 08103	
EPA ID:	NJR000065904	
Contact Name:	WENDY KUNZ	
Contact Address:	N FRONT ST 6TH FLOOR	
Contact City,State,Zip:	CAMDEN, NJ 07102	
Contact Telephone:	856-966-2805	
Contact Fax:	Not reported	
Contact Email:	WKUNZ@CAMDEN.K12.NJ.US	
Contact Title:	Not reported	
EPA Region:	02	
Land Type:	Municipal	
Federal Waste Generator Description:	Large Quantity Generator	
Non-Notifier:	Not reported	
Biennial Report Cycle:	Not reported	
Accessibility:	Not reported	
Active Site Indicator:	Handler Activities	
State District Owner:	NJ	
State District:	SOUTHERN	
Mailing Address:	PINE ST	
Mailing City,State,Zip:	CAMDEN, NJ 08103	
Owner Name:	Not reported	
Owner Type:	Not reported	
Operator Name:	Not reported	
Operator Type:	Not reported	
Short-Term Generator Activity:	No	
Importer Activity:	No	
Mixed Waste Generator:	No	
Transporter Activity:	No	
Transfer Facility Activity:	No	
Recycler Activity with Storage:	No	
Small Quantity On-Site Burner Exemption:	No	
Smelting Melting and Refining Furnace Exemption:	No	
Underground Injection Control:	No	
Off-Site Waste Receipt:	No	
Universal Waste Indicator:	No	
Universal Waste Destination Facility:	No	
Federal Universal Waste:	No	
Active Site Fed-Reg Treatment Storage and Disposal Facility:	Not reported	
Active Site Converter Treatment storage and Disposal Facility:	Not reported	
Active Site State-Reg Treatment Storage and Disposal Facility:	Not reported	
Active Site State-Reg Handler:	---	
Federal Facility Indicator:	Not reported	
Hazardous Secondary Material Indicator:	NN	
Sub-Part K Indicator:	Not reported	
Commercial TSD Indicator:	No	
Treatment Storage and Disposal Type:	Not reported	
2018 GPRA Permit Baseline:	Not on the Baseline	
2018 GPRA Renewals Baseline:	Not on the Baseline	
Permit Renewals Workload Universe:	Not reported	

Map ID
Direction
Distance
Elevation

MAP FINDINGS

Site

Database(s)

EDR ID Number
EPA ID Number

EARLY CHILDHOOD DEVELOPMENT CENTER (Continued)

1010324743

Permit Workload Universe:	Not reported
Permit Progress Universe:	Not reported
Post-Closure Workload Universe:	Not reported
Closure Workload Universe:	Not reported
202 GPRA Corrective Action Baseline:	No
Corrective Action Workload Universe:	No
Subject to Corrective Action Universe:	No
Non-TSDFs Where RCRA CA has Been Imposed Universe:	No
TSDFs Potentially Subject to CA Under 3004 (u)/(v) Universe:	No
TSDFs Only Subject to CA under Discretionary Auth Universe:	No
Corrective Action Priority Ranking:	No NCAPS ranking
Environmental Control Indicator:	No
Institutional Control Indicator:	No
Human Exposure Controls Indicator:	N/A
Groundwater Controls Indicator:	N/A
Operating TSDF Universe:	Not reported
Full Enforcement Universe:	Not reported
Significant Non-Complier Universe:	No
Unaddressed Significant Non-Complier Universe:	No
Addressed Significant Non-Complier Universe:	No
Significant Non-Complier With a Compliance Schedule Universe:	No
Financial Assurance Required:	Not reported
Handler Date of Last Change:	20080626
Recognized Trader-Importer:	No
Recognized Trader-Exporter:	No
Importer of Spent Lead Acid Batteries:	No
Exporter of Spent Lead Acid Batteries:	No
Recycler Activity Without Storage:	Not reported
Manifest Broker:	Not reported
Sub-Part P Indicator:	No

Hazardous Waste Summary:

Waste Code:	D008
Waste Description:	LEAD

Handler - Owner Operator:

Owner/Operator Indicator:	Operator
Owner/Operator Name:	NEW JERSEY SCHOOLS CONSTRUCTION CORP
Legal Status:	State
Date Became Current:	20050211
Date Ended Current:	Not reported
Owner/Operator Address:	Not reported
Owner/Operator City,State,Zip:	Not reported
Owner/Operator Telephone:	Not reported
Owner/Operator Telephone Ext:	Not reported
Owner/Operator Fax:	Not reported
Owner/Operator Email:	Not reported

Owner/Operator Indicator:	Owner
Owner/Operator Name:	CAMDEN CITY BOARD OF EDUCATION
Legal Status:	State
Date Became Current:	19910426
Date Ended Current:	Not reported
Owner/Operator Address:	201 N FRONT ST 6TH FLOOR
Owner/Operator City,State,Zip:	CAMDEN, NJ 08102

Map ID
Direction
Distance
Elevation

MAP FINDINGS

Site

Database(s)

EDR ID Number
EPA ID Number

EARLY CHILDHOOD DEVELOPMENT CENTER (Continued)

1010324743

Owner/Operator Telephone: Not reported
Owner/Operator Telephone Ext: Not reported
Owner/Operator Fax: Not reported
Owner/Operator Email: Not reported

Historic Generators:

Receive Date: 20070422
Handler Name: EARLY CHILDHOOD DEVELOPMENT CENTER
Federal Waste Generator Description: Large Quantity Generator
State District Owner: NJ
Large Quantity Handler of Universal Waste: No
Recognized Trader Importer: No
Recognized Trader Exporter: No
Spent Lead Acid Battery Importer: No
Spent Lead Acid Battery Exporter: No
Current Record: No
Non Storage Recycler Activity: Not reported
Electronic Manifest Broker: Not reported

Receive Date: 20070422
Handler Name: EARLY CHILDHOOD DEVELOPMENT CENTER
Federal Waste Generator Description: Large Quantity Generator
State District Owner: NJ
Large Quantity Handler of Universal Waste: No
Recognized Trader Importer: No
Recognized Trader Exporter: No
Spent Lead Acid Battery Importer: No
Spent Lead Acid Battery Exporter: No
Current Record: Yes
Non Storage Recycler Activity: Not reported
Electronic Manifest Broker: Not reported

Receive Date: 20070423
Handler Name: EARLY CHILDHOOD DEVELOPMENT CENTER
Federal Waste Generator Description: Large Quantity Generator
State District Owner: NJ
Large Quantity Handler of Universal Waste: No
Recognized Trader Importer: No
Recognized Trader Exporter: No
Spent Lead Acid Battery Importer: No
Spent Lead Acid Battery Exporter: No
Current Record: No
Non Storage Recycler Activity: Not reported
Electronic Manifest Broker: Not reported

List of NAICS Codes and Descriptions:

NAICS Code: 23622
NAICS Description: COMMERCIAL AND INSTITUTIONAL BUILDING CONSTRUCTION

NAICS Code: 61111
NAICS Description: ELEMENTARY AND SECONDARY SCHOOLS

Facility Has Received Notices of Violations:

Violations: No Violations Found

Map ID
Direction
Distance
Elevation

MAP FINDINGS

Site

Database(s)

EDR ID Number
EPA ID Number

EARLY CHILDHOOD DEVELOPMENT CENTER (Continued)

1010324743

Evaluation Action Summary:

Evaluations:

No Evaluations Found

NJ MANIFEST:

EPA Id: NJR000065904
Mail Address: PINE ST
Mail City/State/Zip: CAMDEN, NJ 08103
Facility Phone: Not reported
Emergency Phone: Not reported
Contact: WENDY KUNZ
Comments: Not reported
SIC Code: Not reported
County: NJ007
Municipal: Not reported
Previous EPA Id: Not reported
Gen Flag: Not reported
Trans Flag: Not reported
TSD Flag: Not reported
Name Change: Not reported
Date Change: Not reported

Manifest:

Manifest Number: 000295370JJK
EPA ID: NJR000065904
Date Shipped: 05/07/2007
TSD EPA ID: NJD002200046
Transporter EPA ID: NJD054126164
Transporter 2 EPA ID: Not reported
Transporter 3 EPA ID: Not reported
Transporter 4 EPA ID: Not reported
Transporter 5 EPA ID: Not reported
Transporter 6 EPA ID: Not reported
Transporter 7 EPA ID: Not reported
Transporter 8 EPA ID: Not reported
Transporter 9 EPA ID: Not reported
Transporter 10 EPA ID: Not reported
Date Trans1 Transported Waste: 05/08/2007
Date Trans2 Transported Waste: Not reported
Date Trans3 Transported Waste: Not reported
Date Trans4 Transported Waste: Not reported
Date Trans5 Transported Waste: Not reported
Date Trans6 Transported Waste: Not reported
Date Trans7 Transported Waste: Not reported
Date Trans8 Transported Waste: Not reported
Date Trans9 Transported Waste: Not reported
Date Trans10 Transported Waste: Not reported
Date TSD Received Waste: 05/18/2007
TSD EPA Facility Name: Not reported
QTY Units: Not reported
Transporter SEQ ID: Not reported
Transporter-1 Date: Not reported
Waste SEQ ID: Not reported
Waste Type Code 2: Not reported
Waste Type Code 3: Not reported
Waste Type Code 4: Not reported
Waste Type Code 5: Not reported

Map ID
Direction
Distance
Elevation

MAP FINDINGS

Site

Database(s)

EDR ID Number
EPA ID Number

EARLY CHILDHOOD DEVELOPMENT CENTER (Continued)

1010324743

Waste Type Code 6: Not reported
Date Accepted: Not reported
Manifest Discrepancy Type: Not reported
Data Entry Number: Not reported
Was Load Rejected: CAMDEN, NJ 08103
Reason Load Was Rejected: Not reported

Waste:
Manifest Year: Not reported
Waste Code: D008
Hand Code: H11
Quantity: 3000 P

**A2
West
< 1/8
0.002 mi.
12 ft.**

**EARLY CHILDHOOD DEVELOPMENT
1600 PINE ST
CAMDEN CITY, NJ 08102**

Site 2 of 2 in cluster A

**NJ SHWS
NJ HIST HWS
NJ UST
NJ ENG CONTROLS
NJ INST CONTROL
NJ BROWNFIELDS**

**U002157166
N/A**

**Relative:
Higher
Actual:
19 ft.**

SHWS:
Name: EARLY CHILDHOOD DEVELOPMENT
Address: 1600 PINE ST
City,State,Zip: CAMDEN CITY, NJ
Site ID: 49535
Status: Closed
Home Owner: No
PI Number: 025155

Detail As Of April 2012:
X Coord Site: Not reported
X Coord PI: Not reported
Y Coord Site: Not reported
Y Coord PI: Not reported

Name: EARLY CHILDHOOD DEVELOPMENT
Address: 1600 PINE ST
City,State,Zip: CAMDEN CITY, NJ
Site ID: 49535
Status: Active
Home Owner: Not reported
PI Number: 025155

Detail As Of April 2012:
X Coord Site: Not reported
X Coord PI: Not reported
Y Coord Site: Not reported
Y Coord PI: Not reported

Name: EARLY CHILDHOOD DEVELOPMENT CENTER PROPOSED
Address: 1600 PINE ST
City,State,Zip: CAMDEN CITY, NJ
Site ID: 49535
Status: Active
Home Owner: Not reported
PI Number: 494216

Map ID
Direction
Distance
Elevation

MAP FINDINGS

Site

Database(s)

EDR ID Number
EPA ID Number

EARLY CHILDHOOD DEVELOPMENT (Continued)

U002157166

Detail As Of April 2012:

X Coord Site: Not reported
X Coord PI: Not reported
Y Coord Site: Not reported
Y Coord PI: Not reported

HIST SHWS:

Case Status: Active
Status Date: 5/4/2005
Case ID: 025155
Contact: Bureau of Case Management
Sub Section Label: A: Sites with On-Site Sources of Contamination
Site Municipality: 0408
Remedial Level Code: C2
Classification exception area dt: None
Classification exception area dt: Not reported
Deed Notice Status: None
Deed Notice Date: Not reported
Engineering Control Status: None
Engineering Control Date: Not reported
National Priorities List Status: Not reported
National Priorities List Date: Not reported
X Coordinate: 323713
Y Coordinate: 402825
Coordinate System: NJ State Plane (NAD83) - USFEET

UST:

Facility ID: 025155

Contact:

Owner Name: Not Identified Not Identified
Organization: Not Identified
Contact Type(UST Reg): Facility Operator
Contact Address (UST Reg): Not reported
Contact Address 2 (UST Reg): Not reported
Conact City,St,Zip (UST Reg): Not reported

Owner Name: DR JAMES S BROWN
Organization: CAMDEN BOARD OF ED
Contact Type(UST Reg): Tank Owner
Contact Address (UST Reg): 201 N FRONT ST
Contact Address 2 (UST Reg): 6TH FLOOR #601
Conact City,St,Zip (UST Reg): Camden, NJ 081021661

Tanks:

Tank Id: TANK-1
Tank Number: E1
Tank Status: Removed
Tank Status Date: 02/19/1998
Install Date: 01/01/1981
Tank Contents: Heating Oil (No. 2)
Tank Size: 280
Tank Compliance: No
Overfill: No

Map ID
Direction
Distance
Elevation

MAP FINDINGS

Site

Database(s)

EDR ID Number
EPA ID Number

EARLY CHILDHOOD DEVELOPMENT (Continued)

U002157166

Compliance Monitoring?: No
Overfill Protection: No
Spill Containment: No
Tank Wellhead Protection: Not reported
Tank/Pipe Construction Type: Pipe Bare steel
Tank/Pipe Construction Type: Tank Bare steel
Tank/Pipe Monitor: Pipe None
Tank/Pipe Monitor: Tank None

ENG CONTROLS:

Name: EARLY CHILDHOOD DEVELOPMENT
Address: 1600 PINE ST
Address 2: Not reported
City,State,Zip: CAMDEN CITY, NJ 081021722
PI Number: 025155
PI Name: EARLY CHILDHOOD DEVELOPMENT
DER Filed Date: 07/02/2008
DER Lifted Date: Not reported
DER Deed Usage (SI): Restricted
Deed Specific Requirement: Asphalt Cap
Deed Parameter Desc: Arsenic
Deed Depth: 10
Entire Site Restricted: Yes
Property Block: 1262
Property Lot: 5
X Coord: 323778.75
Y Coord: 402699.40

Name: EARLY CHILDHOOD DEVELOPMENT
Address: 1600 PINE ST
Address 2: Not reported
City,State,Zip: CAMDEN CITY, NJ 081021722
PI Number: 025155
PI Name: EARLY CHILDHOOD DEVELOPMENT
DER Filed Date: 07/02/2008
DER Lifted Date: Not reported
DER Deed Usage (SI): Restricted
Deed Specific Requirement: Asphalt Cap
Deed Parameter Desc: Arsenic
Deed Depth: 10
Entire Site Restricted: Yes
Property Block: 1262
Property Lot: 9
X Coord: 323778.75
Y Coord: 402699.40

Name: EARLY CHILDHOOD DEVELOPMENT
Address: 1600 PINE ST
Address 2: Not reported
City,State,Zip: CAMDEN CITY, NJ 081021722
PI Number: 025155
PI Name: EARLY CHILDHOOD DEVELOPMENT
DER Filed Date: 07/02/2008
DER Lifted Date: Not reported
DER Deed Usage (SI): Restricted
Deed Specific Requirement: Concrete Cap
Deed Parameter Desc: Arsenic

Map ID
Direction
Distance
Elevation

MAP FINDINGS

Site

Database(s)

EDR ID Number
EPA ID Number

EARLY CHILDHOOD DEVELOPMENT (Continued)

U002157166

Deed Depth: 10
Entire Site Restricted: Yes
Property Block: 1262
Property Lot: 5
X Coord: 323778.75
Y Coord: 402699.40

Name: EARLY CHILDHOOD DEVELOPMENT
Address: 1600 PINE ST
Address 2: Not reported
City,State,Zip: CAMDEN CITY, NJ 081021722
PI Number: 025155
PI Name: EARLY CHILDHOOD DEVELOPMENT
DER Filed Date: 07/02/2008
DER Lifted Date: Not reported
DER Deed Usage (SI): Restricted
Deed Specific Requirement: Concrete Cap
Deed Parameter Desc: Arsenic
Deed Depth: 10
Entire Site Restricted: Yes
Property Block: 1262
Property Lot: 9
X Coord: 323778.75
Y Coord: 402699.40

Name: EARLY CHILDHOOD DEVELOPMENT
Address: 1600 PINE ST
Address 2: Not reported
City,State,Zip: CAMDEN CITY, NJ 081021722
PI Number: 025155
PI Name: EARLY CHILDHOOD DEVELOPMENT
DER Filed Date: 07/02/2008
DER Lifted Date: Not reported
DER Deed Usage (SI): Restricted
Deed Specific Requirement: Slab
Deed Parameter Desc: Arsenic
Deed Depth: 10
Entire Site Restricted: Yes
Property Block: 1262
Property Lot: 5
X Coord: 323778.75
Y Coord: 402699.40

Name: EARLY CHILDHOOD DEVELOPMENT
Address: 1600 PINE ST
Address 2: Not reported
City,State,Zip: CAMDEN CITY, NJ 081021722
PI Number: 025155
PI Name: EARLY CHILDHOOD DEVELOPMENT
DER Filed Date: 07/02/2008
DER Lifted Date: Not reported
DER Deed Usage (SI): Restricted
Deed Specific Requirement: Slab
Deed Parameter Desc: Arsenic
Deed Depth: 10
Entire Site Restricted: Yes
Property Block: 1262

Map ID
Direction
Distance
Elevation

MAP FINDINGS

Site

Database(s)

EDR ID Number
EPA ID Number

EARLY CHILDHOOD DEVELOPMENT (Continued)

U002157166

Property Lot: 9
X Coord: 323778.75
Y Coord: 402699.40

Name: EARLY CHILDHOOD DEVELOPMENT
Address: 1600 PINE ST
Address 2: Not reported
City,State,Zip: CAMDEN CITY, NJ 081021722
PI Number: 025155
PI Name: EARLY CHILDHOOD DEVELOPMENT
DER Filed Date: 07/02/2008
DER Lifted Date: Not reported
DER Deed Usage (SI): Restricted
Deed Specific Requirement: Soil
Deed Parameter Desc: Arsenic
Deed Depth: 10
Entire Site Restricted: Yes
Property Block: 1262
Property Lot: 5
X Coord: 323778.75
Y Coord: 402699.40

Name: EARLY CHILDHOOD DEVELOPMENT
Address: 1600 PINE ST
Address 2: Not reported
City,State,Zip: CAMDEN CITY, NJ 081021722
PI Number: 025155
PI Name: EARLY CHILDHOOD DEVELOPMENT
DER Filed Date: 07/02/2008
DER Lifted Date: Not reported
DER Deed Usage (SI): Restricted
Deed Specific Requirement: Soil
Deed Parameter Desc: Arsenic
Deed Depth: 10
Entire Site Restricted: Yes
Property Block: 1262
Property Lot: 9
X Coord: 323778.75
Y Coord: 402699.40

Name: EARLY CHILDHOOD DEVELOPMENT
Address: 1600 PINE ST
Address 2: Not reported
City,State,Zip: CAMDEN CITY, NJ 081021722
PI Number: 025155
PI Name: EARLY CHILDHOOD DEVELOPMENT
DER Filed Date: 07/02/2008
DER Lifted Date: Not reported
DER Deed Usage (SI): Restricted
Deed Specific Requirement: Asphalt Cap
Deed Parameter Desc: Arsenic
Deed Depth: 10
Entire Site Restricted: Yes
Property Block: 1262
Property Lot: 5
X Coord: 323778.75
Y Coord: 402699.40

Map ID
Direction
Distance
Elevation

MAP FINDINGS

Site

Database(s)

EDR ID Number
EPA ID Number

EARLY CHILDHOOD DEVELOPMENT (Continued)

U002157166

Name: EARLY CHILDHOOD DEVELOPMENT
Address: 1600 PINE ST
Address 2: Not reported
City,State,Zip: CAMDEN CITY, NJ 081021722
PI Number: 025155
PI Name: EARLY CHILDHOOD DEVELOPMENT
DER Filed Date: 07/02/2008
DER Lifted Date: Not reported
DER Deed Usage (SI): Restricted
Deed Specific Requirement: Asphalt Cap
Deed Parameter Desc: Arsenic
Deed Depth: 10
Entire Site Restricted: Yes
Property Block: 1262
Property Lot: 9
X Coord: 323778.75
Y Coord: 402699.40

Name: EARLY CHILDHOOD DEVELOPMENT
Address: 1600 PINE ST
Address 2: Not reported
City,State,Zip: CAMDEN CITY, NJ 081021722
PI Number: 025155
PI Name: EARLY CHILDHOOD DEVELOPMENT
DER Filed Date: 07/02/2008
DER Lifted Date: Not reported
DER Deed Usage (SI): Restricted
Deed Specific Requirement: Concrete Cap
Deed Parameter Desc: Arsenic
Deed Depth: 10
Entire Site Restricted: Yes
Property Block: 1262
Property Lot: 5
X Coord: 323778.75
Y Coord: 402699.40

[Click this hyperlink](#) while viewing on your computer to access
14 additional NJ ENG: record(s) in the EDR Site Report.

INST CONTROL:

Name: EARLY CHILDHOOD DEVELOPMENT
Address: 1600 PINE ST
Address 2: Not reported
City,State,Zip: CAMDEN CITY, NJ 081021722
PI Number: 025155
PI Name: EARLY CHILDHOOD DEVELOPMENT
Date Established: 07/21/2008
Date Closed/Lifted: Not reported
Intermediate Durations: No
CEA Duration: 999
CEA Case Track #: 82967
CEA Name: Arsenic
X Coord: 323778.75
Y Coord: 402699.40

CEA Descriptions (SI):

Map ID
Direction
Distance
Elevation

MAP FINDINGS

Site

Database(s)

EDR ID Number
EPA ID Number

EARLY CHILDHOOD DEVELOPMENT (Continued)

U002157166

Arsenic

BROWNFIELDS:

Name:	EARLY CHILDHOOD DEVELOPMENT
Address:	1600 PINE ST
City,State,Zip:	CAMDEN CITY, CAMDEN CITY 081021722
Price:	Not reported
Assessed Value:	Not reported
Property Size:	Unknown
Annual Taxes:	Not reported
Representative Address:	Not reported
Representative City/State/Zip:	Not reported
Submitter Name:	Not reported
Submitter Address1:	Not reported
Submitter Address2:	Not reported
Submitter City:	Not reported
Submitter State:	Not reported
Submitter Zip:	Not reported
Submitter Email:	Not reported
Submitter Phone:	Not reported
Transaction Type:	Not reported
Transfer Type:	Not reported
Site Number:	5129
X Coordinate:	323713
Y Coordinate:	402825
Coord:	323713:402825
AutolD:	Not reported
Ownership Type:	unknown
Ownership:	DEP Case
PStatus:	DEP Case
PI Number:	025155
Owner Name:	Not reported
Owner Address + Owner Street:	Not reported
Owner City:	Not reported
Owner State:	Not reported
Owner Zip Code:	Not reported
Owner County:	Not reported
Owner Phone:	9999999999
Owner Fax:	9999999999
Owner Email:	Not reported
Owner Organization:	Not reported
Authorized Representative:	Not reported
Auth Rep Relation to Owner:	Not reported
Municipal Contact Name:	Not reported
Municipal Contact Street:	Not reported
Municipal Contact City:	Not reported
Municipal Contact State:	Not reported
Municipal Contact Zip Code:	Not reported
Municipal Contact Phone:	9999999999
Municipal Contact Fax:	9999999999
Municipal Contact Email:	Not reported
Department:	Not reported
Municipal Contact Title:	Not reported
Contact Relation to Owner:	Not reported
Current Zoning:	Not reported
Proposed Zoning:	Not reported
Copy of Title Insurance:	Not reported

Map ID
Direction
Distance
Elevation

MAP FINDINGS

Site

Database(s)

EDR ID Number
EPA ID Number

EARLY CHILDHOOD DEVELOPMENT (Continued)

U002157166

Block:	Not reported
Lot:	Not reported
Development Plan Completed:	Unknown
Market Study Completed:	Unknown
Current Activity:	Not reported
Current Operations:	Not reported
Prior Operations:	Not reported
Deed Restrictions:	Unknown
Easements:	Unknown
Buildings:	Not reported
Condition of Buildings:	Not reported
Square Footage:	Not reported
Total Buildable Space:	Not reported
Lease Price:	Not reported
Tax Certificate:	Unknown
Tax Lien:	Unknown
Other Liens/Judgements:	No
Traffic Study:	Unknown
Road Access:	Not reported
Waterfront Access:	Unknown
Airport Access:	Unknown
Public Transportation Access:	Unknown
Major Highway Name:	Not reported
Major Highway Interchange:	Not reported
Major Highway Miles Away:	Not reported
Local Highway Name:	Not reported
Local Highway Interchange:	Not reported
Local Highway Miles Away:	Not reported
Rail Type:	Not reported
Rail Name:	Not reported
Rail Station:	Not reported
Rail Miles Away:	Not reported
Public Water:	Unknown
Electric:	Unknown
Gas:	Unknown
Public Sewer:	Unknown
Telephone:	Unknown
Cable:	Unknown
Fiber Optics:	Unknown
Wetlands:	No
Sensitive Ecosystems/Habitats:	No
Endangered Species:	No
Historic/Archeological Site:	No
100 Year Flood Plain:	No
500 Year Flood Plain:	No
Environmental Report Copies:	Yes
List Containing Site:	Not reported
Preliminary Assessment:	No
Site Investigation:	No
Remedial Investigation:	No
Remedial Action Workplan:	No
Voluntary Cleanup Program:	No
Environmental Litigation:	No
Remediation In Progress:	Yes
Remediation Estimated Complete Date:	Not reported
Regulatory sign-off:	No
Regulatory Sign-Off Description:	Not reported

Map ID
 Direction
 Distance
 Elevation

MAP FINDINGS

Site

Database(s)

EDR ID Number
 EPA ID Number

EARLY CHILDHOOD DEVELOPMENT (Continued)

U002157166

Other Incentives:	No
Low Interest Rates:	No
HDSRF Grants:	No
TIF:	No
HDSRF Loans:	No
USA Loans:	No
USA Grants:	No
Designated Redevelopment Area:	No
Environmental Opportunity Zone:	No
Tax Rebate or Abatement:	No
Empowerment Zone (Federal):	No
Urban Coordinating Council Neighborhood:	No
Enterprise Community (Federal):	No
Urban Enterprise Zone:	No
Additional Comments:	1) Assigned to Program,5/4/2005 2) C2: Formal Design - Known Source or Release with GW Contamination established 5/4/2005
County_int_FK:	4
Municipality_int_FK:	141
Planning Area Designation:	Planning Area 1
Authorized Representative Email:	Not reported
Authorized Representative Phone:	9999999999
General Comments:	Not reported

B3
North
< 1/8
0.008 mi.
44 ft.

ROBERT SCHWEIKER SITE
ADMIRAL WILSON & 17TH STREET
CAMDEN, NJ 8102
Site 1 of 2 in cluster B

US BROWNFIELDS 1012237203
N/A

Relative:
Lower
Actual:
-1 ft.

US BROWNFIELDS:	
Name:	ROBERT SCHWEIKER SITE
Address:	ADMIRAL WILSON & 17TH STREET
City,State,Zip:	CAMDEN, NJ 8102
Recipient Name:	Camden, City of
Grant Type:	Assessment
Property Number:	-
Parcel size:	3
Latitude:	39.93975
Longitude:	-75.09767
HCM Label:	-
Map Scale:	-
Point of Reference:	-
Highlights:	-
Datum:	-
Acres Property ID:	13066
IC Data Access:	-
Start Date:	6/1/2000
Redev Completion Date:	-
Completed Date:	-
Acres Cleaned Up:	-
Cleanup Funding:	-
Cleanup Funding Source:	-
Assessment Funding:	-
Assessment Funding Source:	-
Redevelopment Funding:	-
Redev. Funding Source:	-
Redev. Funding Entity Name:	-
Redevelopment Start Date:	-

Map ID
Direction
Distance
Elevation

MAP FINDINGS

Site

Database(s)

EDR ID Number
EPA ID Number

ROBERT SCHWEIKER SITE (Continued)

1012237203

Assessment Funding Entity:	-
Cleanup Funding Entity:	-
Grant Type:	-
Accomplishment Type:	-
Accomplishment Count:	-
Cooperative Agreement Number:	99254301
Start Date:	-
Ownership Entity:	-
Completion Date:	-
Current Owner:	-
Did Owner Change:	-
Cleanup Required:	Y
Video Available:	-
Photo Available:	-
Institutional Controls Required:	N
IC Category Proprietary Controls:	-
IC Cat. Info. Devices:	-
IC Cat. Gov. Controls:	-
IC Cat. Enforcement Permit Tools:	-
IC in place date:	-
IC in place:	U
State/tribal program date:	-
State/tribal program ID:	-
State/tribal NFA date:	-
Air cleaned:	-
Asbestos found:	-
Asbestos cleaned:	-
Controlled substance found:	-
Controlled substance cleaned:	-
Drinking water affected:	-
Drinking water cleaned:	-
Groundwater affected:	-
Groundwater cleaned:	-
Lead contaminant found:	-
Lead cleaned up:	-
No media affected:	-
Unknown media affected:	-
Other cleaned up:	-
Other metals found:	-
Other metals cleaned:	-
Other contaminants found:	-
Other contams found description:	-
PAHs found:	-
PAHs cleaned up:	-
PCBs found:	-
PCBs cleaned up:	-
Petro products found:	-
Petro products cleaned:	-
Sediments found:	-
Sediments cleaned:	-
Soil affected:	Y
Soil cleaned up:	Y
Surface water cleaned:	-
VOCs found:	-
VOCs cleaned:	-
Cleanup other description:	-
Num. of cleanup and re-dev. jobs:	-

Map ID
 Direction
 Distance
 Elevation

MAP FINDINGS

Site

Database(s)

EDR ID Number
 EPA ID Number

ROBERT SCHWEIKER SITE (Continued)

1012237203

Past use greenspace acreage: -
 Past use residential acreage: -
 Surface Water: -
 Past use commercial acreage: -
 Past use industrial acreage: -
 Future use greenspace acreage: -
 Future use residential acreage: -
 Future use commercial acreage: -
 Future use industrial acreage: -
 Superfund Fed. landowner flag: -
 Arsenic cleaned up: -
 Cadmium cleaned up: -
 Chromium cleaned up: -
 Copper cleaned up: -
 Iron cleaned up: -
 mercury cleaned up: -
 Nickel Cleaned Up: -
 No clean up: -
 Pesticides cleaned up: -
 Selenium cleaned up: -
 SVOCs cleaned up: -
 Unknown clean up: -
 Arsenic contaminant found: -
 Cadmium contaminant found: -
 Chromium contaminant found: -
 Copper contaminant found: -
 Iron contaminant found: -
 Mercury contaminant found: -
 Nickel contaminant found: -
 No contaminant found: -
 Pesticides contaminant found: -
 Selenium contaminant found: -
 SVOCs contaminant found: -
 Unknown contaminant found: -
 Future Use: Multistory -
 Media affected Bluiding Material: -
 Media affected indoor air: -
 Building material media cleaned up: -
 Indoor air media cleaned up: -
 Unknown media cleaned up: -
 Past Use: Multistory -
 Property Description: -
 Below Poverty Number: 2256
 Below Poverty Percent: 46.27
 Meidan Income: 4433
 Meidan Income Number: 3458
 Meidan Income Percent: 70.92
 Vacant Housing Number: 216
 Vacant Housing Percent: 12.28
 Unemployed Number: 607
 Unemployed Percent: 12.45

Name: ROBERT SCHWEIKER SITE
 Address: ADMIRAL WILSON & 17TH STREET
 City,State,Zip: CAMDEN, NJ 8102
 Recipient Name: Camden, City of
 Grant Type: Assessment

Map ID
Direction
Distance
Elevation

MAP FINDINGS

Site

Database(s)

EDR ID Number
EPA ID Number

ROBERT SCHWEIKER SITE (Continued)

1012237203

Property Number: -
Parcel size: 3
Latitude: 39.93975
Longitude: -75.09767
HCM Label: -
Map Scale: -
Point of Reference: -
Highlights: -
Datum: -
Acres Property ID: 13066
IC Data Access: -
Start Date: -
Redev Completion Date: -
Completed Date: -
Acres Cleaned Up: -
Cleanup Funding: -
Cleanup Funding Source: -
Assessment Funding: -
Assessment Funding Source: -
Redevelopment Funding: -
Redev. Funding Source: -
Redev. Funding Entity Name: -
Redevelopment Start Date: -
Assessment Funding Entity: -
Cleanup Funding Entity: -
Grant Type: -
Accomplishment Type: Phase II Environmental Assessment
Accomplishment Count: N
Cooperative Agreement Number: 99254301
Start Date: 12/31/1998
Ownership Entity: -
Completion Date: 12/31/1999
Current Owner: -
Did Owner Change: -
Cleanup Required: Y
Video Available: -
Photo Available: -
Institutional Controls Required: N
IC Category Proprietary Controls: -
IC Cat. Info. Devices: -
IC Cat. Gov. Controls: -
IC Cat. Enforcement Permit Tools: -
IC in place date: -
IC in place: U
State/tribal program date: -
State/tribal program ID: -
State/tribal NFA date: -
Air cleaned: -
Asbestos found: -
Asbestos cleaned: -
Controlled substance found: -
Controlled substance cleaned: -
Drinking water affected: -
Drinking water cleaned: -
Groundwater affected: -
Groundwater cleaned: -
Lead contaminant found: -

Map ID
Direction
Distance
Elevation

MAP FINDINGS

Site

Database(s)

EDR ID Number
EPA ID Number

ROBERT SCHWEIKER SITE (Continued)

1012237203

Lead cleaned up:	-
No media affected:	-
Unknown media affected:	-
Other cleaned up:	-
Other metals found:	-
Other metals cleaned:	-
Other contaminants found:	-
Other contams found description:	-
PAHs found:	-
PAHs cleaned up:	-
PCBs found:	-
PCBs cleaned up:	-
Petro products found:	-
Petro products cleaned:	-
Sediments found:	-
Sediments cleaned:	-
Soil affected:	Y
Soil cleaned up:	Y
Surface water cleaned:	-
VOCs found:	-
VOCs cleaned:	-
Cleanup other description:	-
Num. of cleanup and re-dev. jobs:	-
Past use greenspace acreage:	-
Past use residential acreage:	-
Surface Water:	-
Past use commercial acreage:	-
Past use industrial acreage:	-
Future use greenspace acreage:	-
Future use residential acreage:	-
Future use commercial acreage:	-
Future use industrial acreage:	-
Superfund Fed. landowner flag:	-
Arsenic cleaned up:	-
Cadmium cleaned up:	-
Chromium cleaned up:	-
Copper cleaned up:	-
Iron cleaned up:	-
mercury cleaned up:	-
Nickel Cleaned Up:	-
No clean up:	-
Pesticides cleaned up:	-
Selenium cleaned up:	-
SVOCs cleaned up:	-
Unknown clean up:	-
Arsenic contaminant found:	-
Cadmium contaminant found:	-
Chromium contaminant found:	-
Copper contaminant found:	-
Iron contaminant found:	-
Mercury contaminant found:	-
Nickel contaminant found:	-
No contaminant found:	-
Pesticides contaminant found:	-
Selenium contaminant found:	-
SVOCs contaminant found:	-
Unknown contaminant found:	-

Map ID
Direction
Distance
Elevation

MAP FINDINGS

Site

Database(s)

EDR ID Number
EPA ID Number

ROBERT SCHWEIKER SITE (Continued)

1012237203

Future Use: Multistory	-
Media affected Bluiding Material:	-
Media affected indoor air:	-
Building material media cleaned up:	-
Indoor air media cleaned up:	-
Unknown media cleaned up:	-
Past Use: Multistory	-
Property Description:	-
Below Poverty Number:	2256
Below Poverty Percent:	46.27
Meidan Income:	4433
Meidan Income Number:	3458
Meidan Income Percent:	70.92
Vacant Housing Number:	216
Vacant Housing Percent:	12.28
Unemployed Number:	607
Unemployed Percent:	12.45
Name:	ROBERT SCHWEIKER SITE
Address:	ADMIRAL WILSON & 17TH STREET
City,State,Zip:	CAMDEN, NJ 8102
Recipient Name:	Camden, City of
Grant Type:	Assessment
Property Number:	-
Parcel size:	3
Latitude:	39.93975
Longitude:	-75.09767
HCM Label:	-
Map Scale:	-
Point of Reference:	-
Highlights:	-
Datum:	-
Acres Property ID:	13066
IC Data Access:	-
Start Date:	-
Redev Completion Date:	-
Completed Date:	-
Acres Cleaned Up:	-
Cleanup Funding:	-
Cleanup Funding Source:	-
Assessment Funding:	-
Assessment Funding Source:	-
Redevelopment Funding:	-
Redev. Funding Source:	-
Redev. Funding Entity Name:	-
Redevelopment Start Date:	-
Assessment Funding Entity:	-
Cleanup Funding Entity:	-
Grant Type:	-
Accomplishment Type:	Phase I Environmental Assessment
Accomplishment Count:	N
Cooperative Agreement Number:	99254301
Start Date:	12/31/1996
Ownership Entity:	-
Completion Date:	12/31/1998
Current Owner:	-
Did Owner Change:	-

Map ID
Direction
Distance
Elevation

MAP FINDINGS

Site

Database(s)

EDR ID Number
EPA ID Number

ROBERT SCHWEIKER SITE (Continued)

1012237203

Cleanup Required:	Y
Video Available:	-
Photo Available:	-
Institutional Controls Required:	N
IC Category Proprietary Controls:	-
IC Cat. Info. Devices:	-
IC Cat. Gov. Controls:	-
IC Cat. Enforcement Permit Tools:	-
IC in place date:	-
IC in place:	U
State/tribal program date:	-
State/tribal program ID:	-
State/tribal NFA date:	-
Air cleaned:	-
Asbestos found:	-
Asbestos cleaned:	-
Controlled substance found:	-
Controlled substance cleaned:	-
Drinking water affected:	-
Drinking water cleaned:	-
Groundwater affected:	-
Groundwater cleaned:	-
Lead contaminant found:	-
Lead cleaned up:	-
No media affected:	-
Unknown media affected:	-
Other cleaned up:	-
Other metals found:	-
Other metals cleaned:	-
Other contaminants found:	-
Other contams found description:	-
PAHs found:	-
PAHs cleaned up:	-
PCBs found:	-
PCBs cleaned up:	-
Petro products found:	-
Petro products cleaned:	-
Sediments found:	-
Sediments cleaned:	-
Soil affected:	Y
Soil cleaned up:	Y
Surface water cleaned:	-
VOCs found:	-
VOCs cleaned:	-
Cleanup other description:	-
Num. of cleanup and re-dev. jobs:	-
Past use greenspace acreage:	-
Past use residential acreage:	-
Surface Water:	-
Past use commercial acreage:	-
Past use industrial acreage:	-
Future use greenspace acreage:	-
Future use residential acreage:	-
Future use commercial acreage:	-
Future use industrial acreage:	-
Superfund Fed. landowner flag:	-
Arsenic cleaned up:	-

Map ID
 Direction
 Distance
 Elevation

MAP FINDINGS

Site

Database(s)

EDR ID Number
 EPA ID Number

ROBERT SCHWEIKER SITE (Continued)

1012237203

Cadmium cleaned up: -
 Chromium cleaned up: -
 Copper cleaned up: -
 Iron cleaned up: -
 mercury cleaned up: -
 Nickel Cleaned Up: -
 No clean up: -
 Pesticides cleaned up: -
 Selenium cleaned up: -
 SVOCs cleaned up: -
 Unknown clean up: -
 Arsenic contaminant found: -
 Cadmium contaminant found: -
 Chromium contaminant found: -
 Copper contaminant found: -
 Iron contaminant found: -
 Mercury contaminant found: -
 Nickel contaminant found: -
 No contaminant found: -
 Pesticides contaminant found: -
 Selenium contaminant found: -
 SVOCs contaminant found: -
 Unknown contaminant found: -
 Future Use: Multistory -
 Media affected Bluiding Material: -
 Media affected indoor air: -
 Building material media cleaned up: -
 Indoor air media cleaned up: -
 Unknown media cleaned up: -
 Past Use: Multistory -
 Property Description: -
 Below Poverty Number: 2256
 Below Poverty Percent: 46.27
 Meidan Income: 4433
 Meidan Income Number: 3458
 Meidan Income Percent: 70.92
 Vacant Housing Number: 216
 Vacant Housing Percent: 12.28
 Unemployed Number: 607
 Unemployed Percent: 12.45

4
WSW
< 1/8
0.011 mi.
58 ft.

NJ CONSERVATION FUND SITE
PINE ST AND COOPER RIVER
CAMDEN, NJ 8102

US BROWNFIELDS 1012237432
N/A

Relative:
Higher
Actual:
19 ft.

US BROWNFIELDS:
 Name: NJ CONSERVATION FUND SITE
 Address: PINE ST AND COOPER RIVER
 City,State,Zip: CAMDEN, NJ 8102
 Recipient Name: Camden, City of
 Grant Type: Assessment
 Property Number: -
 Parcel size: 8.3
 Latitude: 39.93788
 Longitude: -75.09936
 HCM Label: -

Map ID
Direction
Distance
Elevation

MAP FINDINGS

Site

Database(s)

EDR ID Number
EPA ID Number

NJ CONSERVATION FUND SITE (Continued)

1012237432

Map Scale: -
Point of Reference: -
Highlights: -
Datum: -
Acres Property ID: 13068
IC Data Access: -
Start Date: -
Redev Completion Date: -
Completed Date: -
Acres Cleaned Up: -
Cleanup Funding: -
Cleanup Funding Source: -
Assessment Funding: -
Assessment Funding Source: -
Redevelopment Funding: -
Redev. Funding Source: -
Redev. Funding Entity Name: -
Redevelopment Start Date: -
Assessment Funding Entity: -
Cleanup Funding Entity: -
Grant Type: -
Accomplishment Type: Phase I Environmental Assessment
Accomplishment Count: N
Cooperative Agreement Number: 99254301
Start Date: 12/31/1998
Ownership Entity: -
Completion Date: 12/31/1998
Current Owner: -
Did Owner Change: -
Cleanup Required: N
Video Available: -
Photo Available: -
Institutional Controls Required: -
IC Category Proprietary Controls: -
IC Cat. Info. Devices: -
IC Cat. Gov. Controls: -
IC Cat. Enforcement Permit Tools: -
IC in place date: -
IC in place: U
State/tribal program date: -
State/tribal program ID: -
State/tribal NFA date: -
Air cleaned: -
Asbestos found: -
Asbestos cleaned: -
Controlled substance found: -
Controlled substance cleaned: -
Drinking water affected: -
Drinking water cleaned: -
Groundwater affected: -
Groundwater cleaned: -
Lead contaminant found: -
Lead cleaned up: -
No media affected: -
Unknown media affected: -
Other cleaned up: -
Other metals found: -

Map ID
Direction
Distance
Elevation

MAP FINDINGS

Site

Database(s)

EDR ID Number
EPA ID Number

NJ CONSERVATION FUND SITE (Continued)

1012237432

Other metals cleaned: -
Other contaminants found: -
Other contams found description: -
PAHs found: -
PAHs cleaned up: -
PCBs found: -
PCBs cleaned up: -
Petro products found: -
Petro products cleaned: -
Sediments found: -
Sediments cleaned: -
Soil affected: -
Soil cleaned up: -
Surface water cleaned: -
VOCs found: -
VOCs cleaned: -
Cleanup other description: -
Num. of cleanup and re-dev. jobs: -
Past use greenspace acreage: -
Past use residential acreage: -
Surface Water: -
Past use commercial acreage: -
Past use industrial acreage: -
Future use greenspace acreage: -
Future use residential acreage: -
Future use commercial acreage: -
Future use industrial acreage: -
Superfund Fed. landowner flag: -
Arsenic cleaned up: -
Cadmium cleaned up: -
Chromium cleaned up: -
Copper cleaned up: -
Iron cleaned up: -
mercury cleaned up: -
Nickel Cleaned Up: -
No clean up: -
Pesticides cleaned up: -
Selenium cleaned up: -
SVOCs cleaned up: -
Unknown clean up: -
Arsenic contaminant found: -
Cadmium contaminant found: -
Chromium contaminant found: -
Copper contaminant found: -
Iron contaminant found: -
Mercury contaminant found: -
Nickel contaminant found: -
No contaminant found: -
Pesticides contaminant found: -
Selenium contaminant found: -
SVOCs contaminant found: -
Unknown contaminant found: -
Future Use: Multistory -
Media affected Bluiding Material: -
Media affected indoor air: -
Building material media cleaned up: -
Indoor air media cleaned up: -

Map ID
 Direction
 Distance
 Elevation

MAP FINDINGS

Site

Database(s)

EDR ID Number
 EPA ID Number

NJ CONSERVATION FUND SITE (Continued)

1012237432

Unknown media cleaned up:	-
Past Use: Multistory	-
Property Description:	-
Below Poverty Number:	2092
Below Poverty Percent:	40.28
Meidan Income:	6092
Meidan Income Number:	3598
Meidan Income Percent:	69.27
Vacant Housing Number:	239
Vacant Housing Percent:	13
Unemployed Number:	547
Unemployed Percent:	10.53
Name:	NJ CONSERVATION FUND SITE
Address:	PINE ST AND COOPER RIVER
City,State,Zip:	CAMDEN, NJ 8102
Recipient Name:	Camden, City of
Grant Type:	Assessment
Property Number:	-
Parcel size:	8.3
Latitude:	39.93788
Longitude:	-75.09936
HCM Label:	-
Map Scale:	-
Point of Reference:	-
Highlights:	-
Datum:	-
Acres Property ID:	13068
IC Data Access:	-
Start Date:	-
Redev Completion Date:	-
Completed Date:	-
Acres Cleaned Up:	-
Cleanup Funding:	-
Cleanup Funding Source:	-
Assessment Funding:	-
Assessment Funding Source:	-
Redevelopment Funding:	-
Redev. Funding Source:	-
Redev. Funding Entity Name:	-
Redevelopment Start Date:	-
Assessment Funding Entity:	-
Cleanup Funding Entity:	-
Grant Type:	-
Accomplishment Type:	Phase I Environmental Assessment
Accomplishment Count:	N
Cooperative Agreement Number:	99254301
Start Date:	6/30/1998
Ownership Entity:	-
Completion Date:	6/30/1998
Current Owner:	-
Did Owner Change:	-
Cleanup Required:	N
Video Available:	-
Photo Available:	-
Institutional Controls Required:	-
IC Category Proprietary Controls:	-

Map ID
Direction
Distance
Elevation

MAP FINDINGS

Site

Database(s)

EDR ID Number
EPA ID Number

NJ CONSERVATION FUND SITE (Continued)

1012237432

IC Cat. Info. Devices:	-
IC Cat. Gov. Controls:	-
IC Cat. Enforcement Permit Tools:	-
IC in place date:	-
IC in place:	U
State/tribal program date:	-
State/tribal program ID:	-
State/tribal NFA date:	-
Air cleaned:	-
Asbestos found:	-
Asbestos cleaned:	-
Controlled substance found:	-
Controlled substance cleaned:	-
Drinking water affected:	-
Drinking water cleaned:	-
Groundwater affected:	-
Groundwater cleaned:	-
Lead contaminant found:	-
Lead cleaned up:	-
No media affected:	-
Unknown media affected:	-
Other cleaned up:	-
Other metals found:	-
Other metals cleaned:	-
Other contaminants found:	-
Other contams found description:	-
PAHs found:	-
PAHs cleaned up:	-
PCBs found:	-
PCBs cleaned up:	-
Petro products found:	-
Petro products cleaned:	-
Sediments found:	-
Sediments cleaned:	-
Soil affected:	-
Soil cleaned up:	-
Surface water cleaned:	-
VOCs found:	-
VOCs cleaned:	-
Cleanup other description:	-
Num. of cleanup and re-dev. jobs:	-
Past use greenspace acreage:	-
Past use residential acreage:	-
Surface Water:	-
Past use commercial acreage:	-
Past use industrial acreage:	-
Future use greenspace acreage:	-
Future use residential acreage:	-
Future use commercial acreage:	-
Future use industrial acreage:	-
Superfund Fed. landowner flag:	-
Arsenic cleaned up:	-
Cadmium cleaned up:	-
Chromium cleaned up:	-
Copper cleaned up:	-
Iron cleaned up:	-
mercury cleaned up:	-

Map ID
 Direction
 Distance
 Elevation

MAP FINDINGS

Site

Database(s)

EDR ID Number
 EPA ID Number

NJ CONSERVATION FUND SITE (Continued)

1012237432

Nickel Cleaned Up:	-
No clean up:	-
Pesticides cleaned up:	-
Selenium cleaned up:	-
SVOCs cleaned up:	-
Unknown clean up:	-
Arsenic contaminant found:	-
Cadmium contaminant found:	-
Chromium contaminant found:	-
Copper contaminant found:	-
Iron contaminant found:	-
Mercury contaminant found:	-
Nickel contaminant found:	-
No contaminant found:	-
Pesticides contaminant found:	-
Selenium contaminant found:	-
SVOCs contaminant found:	-
Unknown contaminant found:	-
Future Use: Multistory	-
Media affected Bluiding Material:	-
Media affected indoor air:	-
Building material media cleaned up:	-
Indoor air media cleaned up:	-
Unknown media cleaned up:	-
Past Use: Multistory	-
Property Description:	-
Below Poverty Number:	2092
Below Poverty Percent:	40.28
Meidan Income:	6092
Meidan Income Number:	3598
Meidan Income Percent:	69.27
Vacant Housing Number:	239
Vacant Housing Percent:	13
Unemployed Number:	547
Unemployed Percent:	10.53

C5
NNW
 < 1/8
 0.043 mi.
 227 ft.

EXXON CO USA 32038
1800 ADMIRAL WILSON BLVD
CAMDEN, NJ 08109

RCRA NonGen / NLR **1000542053**
NJD986604973

Site 1 of 6 in cluster C

Relative:
Lower
Actual:
18 ft.

RCRA NonGen / NLR:	
Date Form Received by Agency:	20070101
Handler Name:	EXXON CO USA 32038
Handler Address:	1800 ADMIRAL WILSON BLVD
Handler City,State,Zip:	CAMDEN, NJ 08109-3997
EPA ID:	NJD986604973
Contact Name:	Not reported
Contact Address:	PO BOX 4415
Contact City,State,Zip:	HOUSTON, NJ 77210
Contact Telephone:	Not reported
Contact Fax:	Not reported
Contact Email:	Not reported
Contact Title:	Not reported
EPA Region:	02
Land Type:	Not reported
Federal Waste Generator Description:	Not a generator, verified

Map ID
 Direction
 Distance
 Elevation

MAP FINDINGS

Site

Database(s)

EDR ID Number
 EPA ID Number

EXXON CO USA 32038 (Continued)

1000542053

Non-Notifier:	Not reported
Biennial Report Cycle:	Not reported
Accessibility:	Not reported
Active Site Indicator:	Not reported
State District Owner:	NJ
State District:	SOUTHERN
Mailing Address:	PO BOX 4415
Mailing City,State,Zip:	HOUSTON, NJ 77210
Owner Name:	EXXON CO USA
Owner Type:	Private
Operator Name:	EXXON CO USA
Operator Type:	Private
Short-Term Generator Activity:	No
Importer Activity:	No
Mixed Waste Generator:	No
Transporter Activity:	No
Transfer Facility Activity:	No
Recycler Activity with Storage:	No
Small Quantity On-Site Burner Exemption:	No
Smelting Melting and Refining Furnace Exemption:	No
Underground Injection Control:	No
Off-Site Waste Receipt:	No
Universal Waste Indicator:	No
Universal Waste Destination Facility:	No
Federal Universal Waste:	No
Active Site Fed-Reg Treatment Storage and Disposal Facility:	Not reported
Active Site Converter Treatment storage and Disposal Facility:	Not reported
Active Site State-Reg Treatment Storage and Disposal Facility:	Not reported
Active Site State-Reg Handler:	---
Federal Facility Indicator:	Not reported
Hazardous Secondary Material Indicator:	N
Sub-Part K Indicator:	Not reported
Commercial TSD Indicator:	No
Treatment Storage and Disposal Type:	Not reported
2018 GPRA Permit Baseline:	Not on the Baseline
2018 GPRA Renewals Baseline:	Not on the Baseline
Permit Renewals Workload Universe:	Not reported
Permit Workload Universe:	Not reported
Permit Progress Universe:	Not reported
Post-Closure Workload Universe:	Not reported
Closure Workload Universe:	Not reported
202 GPRA Corrective Action Baseline:	No
Corrective Action Workload Universe:	No
Subject to Corrective Action Universe:	No
Non-TSDFs Where RCRA CA has Been Imposed Universe:	No
TSDFs Potentially Subject to CA Under 3004 (u)/(v) Universe:	No
TSDFs Only Subject to CA under Discretionary Auth Universe:	No
Corrective Action Priority Ranking:	No NCAPS ranking
Environmental Control Indicator:	No
Institutional Control Indicator:	No
Human Exposure Controls Indicator:	N/A
Groundwater Controls Indicator:	N/A
Operating TSDF Universe:	Not reported
Full Enforcement Universe:	Not reported
Significant Non-Complier Universe:	No
Unaddressed Significant Non-Complier Universe:	No
Addressed Significant Non-Complier Universe:	No

Map ID
Direction
Distance
Elevation

MAP FINDINGS

Site

Database(s)

EDR ID Number
EPA ID Number

EXXON CO USA 32038 (Continued)

1000542053

Significant Non-Complier With a Compliance Schedule Universe: No
Financial Assurance Required: Not reported
Handler Date of Last Change: 20080626
Recognized Trader-Importer: No
Recognized Trader-Exporter: No
Importer of Spent Lead Acid Batteries: No
Exporter of Spent Lead Acid Batteries: No
Recycler Activity Without Storage: No
Manifest Broker: No
Sub-Part P Indicator: No

Hazardous Waste Summary:

Waste Code: D000
Waste Description: Not Defined

Waste Code: D018
Waste Description: BENZENE

Handler - Owner Operator:

Owner/Operator Indicator: Operator
Owner/Operator Name: EXXON CO USA
Legal Status: Private
Date Became Current: Not reported
Date Ended Current: Not reported
Owner/Operator Address: PO BOX 4415
Owner/Operator City,State,Zip: HOUSTON, TX 77210
Owner/Operator Telephone: 713-656-7761
Owner/Operator Telephone Ext: Not reported
Owner/Operator Fax: Not reported
Owner/Operator Email: Not reported

Owner/Operator Indicator: Owner
Owner/Operator Name: EXXON CO USA
Legal Status: Private
Date Became Current: Not reported
Date Ended Current: Not reported
Owner/Operator Address: PO BOX 4415
Owner/Operator City,State,Zip: HOUSTON, TX 77210
Owner/Operator Telephone: 713-656-7761
Owner/Operator Telephone Ext: Not reported
Owner/Operator Fax: Not reported
Owner/Operator Email: Not reported

Owner/Operator Indicator: Owner
Owner/Operator Name: EXXON CO USA
Legal Status: Private
Date Became Current: Not reported
Date Ended Current: Not reported
Owner/Operator Address: PO BOX 4415
Owner/Operator City,State,Zip: HOUSTON, TX 77210
Owner/Operator Telephone: 713-656-7761
Owner/Operator Telephone Ext: Not reported
Owner/Operator Fax: Not reported
Owner/Operator Email: Not reported

Map ID
Direction
Distance
Elevation

MAP FINDINGS

Site

Database(s)

EDR ID Number
EPA ID Number

EXXON CO USA 32038 (Continued)

1000542053

Historic Generators:

Receive Date: 20060101
Handler Name: EXXON CO USA 32038
Federal Waste Generator Description: Not a generator, verified
State District Owner: NJ
Large Quantity Handler of Universal Waste: No
Recognized Trader Importer: No
Recognized Trader Exporter: No
Spent Lead Acid Battery Importer: No
Spent Lead Acid Battery Exporter: No
Current Record: No
Non Storage Recycler Activity: Not reported
Electronic Manifest Broker: Not reported

Receive Date: 20070101
Handler Name: EXXON CO USA 32038
Federal Waste Generator Description: Not a generator, verified
State District Owner: NJ
Large Quantity Handler of Universal Waste: No
Recognized Trader Importer: No
Recognized Trader Exporter: No
Spent Lead Acid Battery Importer: No
Spent Lead Acid Battery Exporter: No
Current Record: Yes
Non Storage Recycler Activity: Not reported
Electronic Manifest Broker: Not reported

Receive Date: 19901029
Handler Name: EXXON CO USA 32038
Federal Waste Generator Description: Small Quantity Generator
State District Owner: NJ
Large Quantity Handler of Universal Waste: No
Recognized Trader Importer: No
Recognized Trader Exporter: No
Spent Lead Acid Battery Importer: No
Spent Lead Acid Battery Exporter: No
Current Record: No
Non Storage Recycler Activity: Not reported
Electronic Manifest Broker: Not reported

List of NAICS Codes and Descriptions:

NAICS Codes: No NAICS Codes Found

Facility Has Received Notices of Violations:

Violations: No Violations Found

Evaluation Action Summary:

Evaluations: No Evaluations Found

Map ID
Direction
Distance
Elevation

MAP FINDINGS

Site

Database(s)

EDR ID Number
EPA ID Number

B6
NNE
< 1/8
0.048 mi.
251 ft.

TOSCO MOBILSERVICE STATION 2635032
1836 ADMIRAL WILSON BLVD
CAMDEN, NJ 08102

NJ HIST LUST **S104389417**
NJ AIRS **N/A**

Site 2 of 2 in cluster B

Relative:
Lower

LUSTR HIST:

Actual:
18 ft.

Case ID: 91-09-20-1603
Lead Program Assigned: Bureau of Underground Storage Tanks
Facility Status: Assigned to a Program
UST ID: 0037604
TMS Number: Not reported
Remedial Level: Site has confirmed soil and ground water contamination.
Case Manager: David Miele
Facility Phone: (609) 777-0900
No Further Action: Not reported
RAW Approved: Not reported
CEA: Not reported
Date CEA Lifted: Not reported
Dead Notice: Not reported

AIRS:

Name: TOSCO MOBILSERVICE STATION 2635032
Address: 1836 ADMIRAL WILSON BLVD
City,State,Zip: CAMDEN, NJ 08102
Emission Year: Not reported
Facility Number: A5138
NAICS Code: Not reported
Pollutant Name: Not reported
Tons/Year lbs/Year For Taps 1000 Tons/Year For CO2: Not reported
Tons/Season (5/1-9/30): Not reported
Lbs/Day Peak Ozone Season (6/1-8/31): Not reported
Lbs/Day Co-season (12/1-2/31): Not reported
Permit of Emission: PERMIT
X Coordinate: 324720.49
Y Coordinate: 403658.25
Coordinate Units: NJ State Plane (NAD83) - USFEET
Coordinate Type: Digital Image
Active Number: PCP960002
Active Type Description: Construction of New Source
Document Status: Terminated
Expiration Date: 02/28/2003
Active Flag: N
NAICS Description: Not reported
TPY of Fugitive Emissions: Not reported
TPY of Non-Fugitive Emissions: Not reported
Ozone Season Non-Fugitives: Not reported
Ozone Season Fugitive: Not reported
May Sep Fugitive QTY: Not reported
May Sep Total QTY: Not reported
Effective Start Date: 01/01/1900

Name: TOSCO MOBILSERVICE STATION 2635032
Address: 1836 ADMIRAL WILSON BLVD
City,State,Zip: CAMDEN, NJ 08102
Emission Year: Not reported
Facility Number: A5138
NAICS Code: Not reported
Pollutant Name: Not reported

Map ID
 Direction
 Distance
 Elevation

MAP FINDINGS

Site

Database(s)

EDR ID Number
 EPA ID Number

TOSCO MOBILSERVICE STATION 2635032 (Continued)

S104389417

Tons/Year lbs/Year For Taps 1000 Tons/Year For CO2: Not reported
 Tons/Season (5/1-9/30): Not reported
 Lbs/Day Peak Ozone Season (6/1-8/31): Not reported
 Lbs/Day Co-season (12/1-2/31): Not reported
 Permit of Emission: PERMIT
 X Coordinate: 324720.49
 Y Coordinate: 403658.25
 Coordinate Units: NJ State Plane (NAD83) - USFEET
 Coordinate Type: Digital Image
 Active Number: PCP960001
 Active Type Description: Construction of New Source
 Document Status: Terminated
 Expiration Date: 07/29/2005
 Active Flag: N
 NAICS Description: Not reported
 TPY of Fugitive Emissions: Not reported
 TPY of Non-Fugitive Emissions: Not reported
 Ozone Season Non-Fugitives: Not reported
 Ozone Season Fugitive: Not reported
 May Sep Fugitive QTY: Not reported
 May Sep Total QTY: Not reported
 Effective Start Date: 01/01/1900

**D7
 NW
 < 1/8
 0.048 mi.
 255 ft.**

**SEARS BUILDING FORMER
 1300 ADMIRAL WILSON BLVD
 CAMDEN CITY, NJ 08105**

**NJ SHWS U004180165
 NJ UST N/A**

Site 1 of 5 in cluster D

**Relative:
 Lower
 Actual:
 18 ft.**

SHWS:
 Name: SEARS BUILDING FORMER
 Address: 1300 ADMIRAL WILSON BLVD
 City,State,Zip: CAMDEN CITY, NJ
 Site ID: 227959
 Status: Closed
 Home Owner: No
 PI Number: 496240

Detail As Of April 2012:
 X Coord Site: Not reported
 X Coord PI: Not reported
 Y Coord Site: Not reported
 Y Coord PI: Not reported

UST:
 Facility ID: 496240

Contact:
 Owner Name: RICHARD PRESSMAN
 Organization: CAMDEN GATEWAY PROPERTIES I LLC
 Contact Type(UST Reg): Tank Owner
 Contact Address (UST Reg): 1135 SPRUCE ST
 Contact Address 2 (UST Reg): Not reported
 Contact City,St,Zip (UST Reg): PHILADELPHIA, PA 19107

Owner Name: ROBERT SHOBER
 Organization: EDS INVESTMENTS LLC

Map ID
Direction
Distance
Elevation

MAP FINDINGS

Site

Database(s)

EDR ID Number
EPA ID Number

SEARS BUILDING FORMER (Continued)

U004180165

Contact Type(UST Reg): Tank Owner
Contact Address (UST Reg): 1 CAMPBELL PL
Contact Address 2 (UST Reg): Not reported
Conact City,St,Zip (UST Reg): Camden, NJ 08103

Tanks:

Tank Id: TANK-14
Tank Number: 0007
Tank Status: **Removed**
Tank Status Date: 09/11/2012
Install Date: 01/01/1944
Tank Contents: Light Diesel Fuel (No. 1-D)
Tank Size: 500
Tank Compliance: No
Overfill: Not reported
Compliance Monitoring?: No
Overfill Protection: Not reported
Spill Containment: Not reported
Tank Wellhead Protection: Not reported
Tank/Pipe Construction Type: Tank Bare steel
Tank/Pipe Construction Type: Pipe Bare steel
Tank/Pipe Monitor: Pipe None
Tank/Pipe Monitor: Tank None

Tank Id: TANK-7
Tank Number: 001
Tank Status: **Removed**
Tank Status Date: 07/06/2010
Install Date: 01/01/1944
Tank Contents: Heating Oil (No. 2)
Tank Size: 5500
Tank Compliance: No
Overfill: Not reported
Compliance Monitoring?: No
Overfill Protection: Not reported
Spill Containment: Not reported
Tank Wellhead Protection: Not reported
Tank/Pipe Construction Type: Tank Bare steel
Tank/Pipe Construction Type: Pipe Bare steel
Tank/Pipe Monitor: Pipe None
Tank/Pipe Monitor: Tank None

Tank Id: TANK-8
Tank Number: 002
Tank Status: **Removed**
Tank Status Date: 07/06/2010
Install Date: 01/01/1944
Tank Contents: Heating Oil (No. 4)
Tank Size: 5500
Tank Compliance: No
Overfill: Not reported
Compliance Monitoring?: No
Overfill Protection: Not reported
Spill Containment: Not reported

Map ID
Direction
Distance
Elevation

MAP FINDINGS

Site

Database(s)

EDR ID Number
EPA ID Number

SEARS BUILDING FORMER (Continued)

U004180165

Tank Wellhead Protection: Not reported
Tank/Pipe Construction Type: Tank Bare steel
Tank/Pipe Construction Type: Pipe Bare steel
Tank/Pipe Monitor: Pipe None
Tank/Pipe Monitor: Tank None

C8
North
< 1/8
0.050 mi.
265 ft.

TRAILWAYS, INC.
17TH & ADMIRAL WILSON BLVD
CAMDEN, NJ 08109

NJ HIST LUST 1000254766
RCRA NonGen / NLR NJD122994320

Site 2 of 6 in cluster C

Relative:
Lower

LUST HIST:

Actual:
18 ft.

Case ID: 02-08-26-0748-26
Lead Program Assigned: Bureau of Underground Storage Tanks
Facility Status: Assigned to a Program
UST ID: 0064325
TMS Number: N02-1357
Remedial Level: Not reported
Case Manager: Dean Anderson
Facility Phone: (609) 777-1949
No Further Action: Not reported
RAW Approved: Not reported
CEA: Not reported
Date CEA Lifted: Not reported
Dead Notice: Not reported

RCRA NonGen / NLR:

Date Form Received by Agency: 20070101
Handler Name: TRAILWAYS, INC.
Handler Address: 17TH & ADMIRAL WILSON BLVD
Handler City,State,Zip: CAMDEN, NJ 08109
EPA ID: NJD122994320
Contact Name: Not reported
Contact Address: 17TH & ADMIRAL WILSON BLVD
Contact City,State,Zip: CAMDEN, NJ 08109
Contact Telephone: Not reported
Contact Fax: Not reported
Contact Email: Not reported
Contact Title: Not reported
EPA Region: 02
Land Type: Not reported
Federal Waste Generator Description: Not a generator, verified
Non-Notifier: Not reported
Biennial Report Cycle: Not reported
Accessibility: Not reported
Active Site Indicator: Not reported
State District Owner: NJ
State District: SOUTHERN
Mailing Address: 17TH & ADMIRAL WILSON BLVD
Mailing City,State,Zip: CAMDEN, NJ 08109
Owner Name: TRAILWAYS, INC.
Owner Type: Private
Operator Name: TRAILWAYS, INC.
Operator Type: Private
Short-Term Generator Activity: No
Importer Activity: No

Map ID
 Direction
 Distance
 Elevation

MAP FINDINGS

Site

Database(s)

EDR ID Number
 EPA ID Number

TRAILWAYS, INC. (Continued)

1000254766

Mixed Waste Generator:	No
Transporter Activity:	No
Transfer Facility Activity:	No
Recycler Activity with Storage:	No
Small Quantity On-Site Burner Exemption:	No
Smelting Melting and Refining Furnace Exemption:	No
Underground Injection Control:	No
Off-Site Waste Receipt:	No
Universal Waste Indicator:	No
Universal Waste Destination Facility:	No
Federal Universal Waste:	No
Active Site Fed-Reg Treatment Storage and Disposal Facility:	Not reported
Active Site Converter Treatment storage and Disposal Facility:	Not reported
Active Site State-Reg Treatment Storage and Disposal Facility:	Not reported
Active Site State-Reg Handler:	---
Federal Facility Indicator:	Not reported
Hazardous Secondary Material Indicator:	N
Sub-Part K Indicator:	Not reported
Commercial TSD Indicator:	No
Treatment Storage and Disposal Type:	Not reported
2018 GPRA Permit Baseline:	Not on the Baseline
2018 GPRA Renewals Baseline:	Not on the Baseline
Permit Renewals Workload Universe:	Not reported
Permit Workload Universe:	Not reported
Permit Progress Universe:	Not reported
Post-Closure Workload Universe:	Not reported
Closure Workload Universe:	Not reported
202 GPRA Corrective Action Baseline:	No
Corrective Action Workload Universe:	No
Subject to Corrective Action Universe:	No
Non-TSDs Where RCRA CA has Been Imposed Universe:	No
TSDs Potentially Subject to CA Under 3004 (u)/(v) Universe:	No
TSDs Only Subject to CA under Discretionary Auth Universe:	No
Corrective Action Priority Ranking:	No NCAPS ranking
Environmental Control Indicator:	No
Institutional Control Indicator:	No
Human Exposure Controls Indicator:	N/A
Groundwater Controls Indicator:	N/A
Operating TSDF Universe:	Not reported
Full Enforcement Universe:	Not reported
Significant Non-Complier Universe:	No
Unaddressed Significant Non-Complier Universe:	No
Addressed Significant Non-Complier Universe:	No
Significant Non-Complier With a Compliance Schedule Universe:	No
Financial Assurance Required:	Not reported
Handler Date of Last Change:	20080626
Recognized Trader-Importer:	No
Recognized Trader-Exporter:	No
Importer of Spent Lead Acid Batteries:	No
Exporter of Spent Lead Acid Batteries:	No
Recycler Activity Without Storage:	No
Manifest Broker:	No
Sub-Part P Indicator:	No

Hazardous Waste Summary:

Waste Code: D001

Map ID
Direction
Distance
Elevation

MAP FINDINGS

Site

Database(s)

EDR ID Number
EPA ID Number

TRAILWAYS, INC. (Continued)

1000254766

Waste Description: IGNITABLE WASTE

Handler - Owner Operator:

Owner/Operator Indicator:	Operator
Owner/Operator Name:	TRAILWAYS, INC.
Legal Status:	Private
Date Became Current:	Not reported
Date Ended Current:	Not reported
Owner/Operator Address:	NOT REQUIRED
Owner/Operator City,State,Zip:	NOT REQUIRED, WY 99999
Owner/Operator Telephone:	212-555-1212
Owner/Operator Telephone Ext:	Not reported
Owner/Operator Fax:	Not reported
Owner/Operator Email:	Not reported

Owner/Operator Indicator:	Owner
Owner/Operator Name:	TRAILWAYS, INC.
Legal Status:	Private
Date Became Current:	Not reported
Date Ended Current:	Not reported
Owner/Operator Address:	NOT REQUIRED
Owner/Operator City,State,Zip:	NOT REQUIRED, WY 99999
Owner/Operator Telephone:	212-555-1212
Owner/Operator Telephone Ext:	Not reported
Owner/Operator Fax:	Not reported
Owner/Operator Email:	Not reported

Owner/Operator Indicator:	Owner
Owner/Operator Name:	TRAILWAYS, INC.
Legal Status:	Private
Date Became Current:	Not reported
Date Ended Current:	Not reported
Owner/Operator Address:	NOT REQUIRED
Owner/Operator City,State,Zip:	NOT REQUIRED, WY 99999
Owner/Operator Telephone:	212-555-1212
Owner/Operator Telephone Ext:	Not reported
Owner/Operator Fax:	Not reported
Owner/Operator Email:	Not reported

Historic Generators:

Receive Date:	20060101
Handler Name:	TRAILWAYS, INC.
Federal Waste Generator Description:	Not a generator, verified
State District Owner:	NJ
Large Quantity Handler of Universal Waste:	No
Recognized Trader Importer:	No
Recognized Trader Exporter:	No
Spent Lead Acid Battery Importer:	No
Spent Lead Acid Battery Exporter:	No
Current Record:	No
Non Storage Recycler Activity:	Not reported
Electronic Manifest Broker:	Not reported

Receive Date:	20070101
Handler Name:	TRAILWAYS, INC.
Federal Waste Generator Description:	Not a generator, verified

Map ID
Direction
Distance
Elevation

MAP FINDINGS

Site

Database(s)

EDR ID Number
EPA ID Number

TRAILWAYS, INC. (Continued)

1000254766

State District Owner: NJ
Large Quantity Handler of Universal Waste: No
Recognized Trader Importer: No
Recognized Trader Exporter: No
Spent Lead Acid Battery Importer: No
Spent Lead Acid Battery Exporter: No
Current Record: Yes
Non Storage Recycler Activity: Not reported
Electronic Manifest Broker: Not reported

Receive Date: 19860123
Handler Name: TRAILWAYS, INC.
Federal Waste Generator Description: Large Quantity Generator
State District Owner: NJ
Large Quantity Handler of Universal Waste: No
Recognized Trader Importer: No
Recognized Trader Exporter: No
Spent Lead Acid Battery Importer: No
Spent Lead Acid Battery Exporter: No
Current Record: No
Non Storage Recycler Activity: Not reported
Electronic Manifest Broker: Not reported

Receive Date: 19911220
Handler Name: GREYHOUND LINES INC.
Federal Waste Generator Description: Conditionally Exempt Small Quantity Generator
State District Owner: NJ
Large Quantity Handler of Universal Waste: No
Recognized Trader Importer: No
Recognized Trader Exporter: No
Spent Lead Acid Battery Importer: No
Spent Lead Acid Battery Exporter: No
Current Record: No
Non Storage Recycler Activity: Not reported
Electronic Manifest Broker: Not reported

List of NAICS Codes and Descriptions:

NAICS Code: 48849
NAICS Description: OTHER SUPPORT ACTIVITIES FOR ROAD TRANSPORTATION

Facility Has Received Notices of Violations:

Violations: No Violations Found

Evaluation Action Summary:

Evaluations: No Evaluations Found

Map ID
 Direction
 Distance
 Elevation

MAP FINDINGS

Site

Database(s)

EDR ID Number
 EPA ID Number

D9
NW
 < 1/8
 0.053 mi.
 278 ft.

ADMIRAL WILSON BOULEVARD
ADMIRAL WILSON BLVD
CAMDEN, NJ 08105

NJ HIST HWS
NJ BROWNFIELDS
FINDS

1007036075
N/A

Site 2 of 5 in cluster D

Relative:
Lower
Actual:
18 ft.

HIST SHWS:
Case Status: Active
 Status Date: 2/3/1997
 Case ID: G000030484
 Contact: Bureau of Field Operations - Southern
 Sub Section Label: A: Sites with On-Site Sources of Contamination
 Site Municipality: 0408
 Remedial Level Code: C1
 Classification exception area dt: None
 Classification exception area dt: Not reported
 Deed Notice Status: None
 Deed Notice Date: Not reported
 Engineering Control Status: None
 Engineering Control Date: Not reported
 National Priorities List Status: Not reported
 National Priorities List Date: Not reported
 X Coordinate: 323472.52000000002
 Y Coordinate: 403924.45000000001
 Coordinate System: NJ State Plane (NAD83) - USFEET

BROWNFIELDS:

Name: ADMIRAL WILSON BOULEVARD
 Address: ADMIRAL WILSON BLVD
 City,State,Zip: CAMDEN CITY, CAMDEN CITY 08105
 Price: Not reported
 Assessed Value: Not reported
 Property Size: Unknown
 Annual Taxes: Not reported
 Representative Address: Not reported
 Representative City/State/Zip: Not reported
 Submitter Name: Not reported
 Submitter Address1: Not reported
 Submitter Address2: Not reported
 Submitter City: Not reported
 Submitter State: Not reported
 Submitter Zip: Not reported
 Submitter Email: Not reported
 Submitter Phone: Not reported
 Transaction Type: Not reported
 Transfer Type: Not reported
 Site Number: 5157
 X Coordinate: 323472
 Y Coordinate: 403924
 Coord: 323472:403924
 AutoID: Not reported
 Ownership Type: unknown
 Ownership: DEP Case
 PStatus: DEP Case
 PI Number: G000030484
 Owner Name: Not reported
 Owner Address + Owner Street: Not reported
 Owner City: Not reported
 Owner State: Not reported

Map ID
Direction
Distance
Elevation

MAP FINDINGS

Site

Database(s)

EDR ID Number
EPA ID Number

ADMIRAL WILSON BOULEVARD (Continued)

1007036075

Owner Zip Code:	Not reported
Owner County:	Not reported
Owner Phone:	9999999999
Owner Fax:	9999999999
Owner Email:	Not reported
Owner Organization:	Not reported
Authorized Representative:	Not reported
Auth Rep Relation to Owner:	Not reported
Municipal Contact Name:	Not reported
Municipal Contact Street:	Not reported
Municipal Contact City:	Not reported
Municipal Contact State:	Not reported
Municipal Contact Zip Code:	Not reported
Municipal Contact Phone:	9999999999
Municipal Contact Fax:	9999999999
Municipal Contact Email:	Not reported
Department:	Not reported
Municipal Contact Title:	Not reported
Contact Relation to Owner:	Not reported
Current Zoning:	Not reported
Proposed Zoning:	Not reported
Copy of Title Insurance:	Not reported
Block:	Not reported
Lot:	Not reported
Development Plan Completed:	Unknown
Market Study Completed:	Unknown
Current Activity:	Not reported
Current Operations:	Not reported
Prior Operations:	Not reported
Deed Restrictions:	Unknown
Easements:	Unknown
Buildings:	Not reported
Condition of Buildings:	Not reported
Square Footage:	Not reported
Total Buildable Space:	Not reported
Lease Price:	Not reported
Tax Certificate:	Unknown
Tax Lien:	Unknown
Other Liens/Judgements:	No
Traffic Study:	Unknown
Road Access:	Not reported
Waterfront Access:	Unknown
Airport Access:	Unknown
Public Transportation Access:	Unknown
Major Highway Name:	Not reported
Major Highway Interchange:	Not reported
Major Highway Miles Away:	Not reported
Local Highway Name:	Not reported
Local Highway Interchange:	Not reported
Local Highway Miles Away:	Not reported
Rail Type:	Not reported
Rail Name:	Not reported
Rail Station:	Not reported
Rail Miles Away:	Not reported
Public Water:	Unknown
Electric:	Unknown
Gas:	Unknown

Map ID
Direction
Distance
Elevation

MAP FINDINGS

Site

Database(s)

EDR ID Number
EPA ID Number

ADMIRAL WILSON BOULEVARD (Continued)

1007036075

Public Sewer:	Unknown
Telephone:	Unknown
Cable:	Unknown
Fiber Optics:	Unknown
Wetlands:	No
Sensitive Ecosystems/Habitats:	No
Endangered Species:	No
Historic/Archeological Site:	No
100 Year Flood Plain:	No
500 Year Flood Plain:	No
Environmental Report Copies:	Yes
List Containing Site:	Not reported
Preliminary Assessment:	No
Site Investigation:	No
Remedial Investigation:	No
Remedial Action Workplan:	No
Voluntary Cleanup Program:	No
Environmental Litigation:	No
Remediation In Progress:	Yes
Remediation Estimated Complete Date:	Not reported
Regulatory sign-off:	No
Regulatory Sign-Off Description:	Not reported
Other Incentives:	No
Low Interest Rates:	No
HDSRF Grants:	No
TIF:	No
HDSRF Loans:	No
USA Loans:	No
USA Grants:	No
Designated Redevelopment Area:	No
Environmental Opportunity Zone:	No
Tax Rebate or Abatement:	No
Empowerment Zone (Federal):	No
Urban Coordinating Council Neighborhood:	No
Enterprise Community (Federal):	No
Urban Enterprise Zone:	No
Additional Comments:	1) Assigned to Program,2/3/1997 2) C1: No Formal Design - Source Known or Identified-Potential GW Contamination established 2/10/1997
County_int_FK:	4
Municipality_int_FK:	141
Planning Area Designation:	Planning Area 1
Authorized Representative Email:	Not reported
Authorized Representative Phone:	9999999999
General Comments:	Not reported

FINDS:

Registry ID: 110014890680

Click Here:

Environmental Interest/Information System:

NJ-NJEMS (New Jersey - New Jersey Environmental Management System).
The Department of Environmental Protection (NJDEP) manages large
databases of environmental information in this integrated system.

[Click this hyperlink](#) while viewing on your computer to access
additional FINDS: detail in the EDR Site Report.

Map ID
Direction
Distance
Elevation

MAP FINDINGS

Site

Database(s)

EDR ID Number
EPA ID Number

E10
NE
< 1/8
0.054 mi.
286 ft.

FOUR WINDS MOTOR LODGE
1950 ADMIRAL WILSON BLVD
CAMDEN CITY, NJ 08109

NJ SHWS
NJ LUST
NJ BROWNFIELDS

S108972978
N/A

Site 1 of 3 in cluster E

Relative:
Lower
Actual:
16 ft.

SHWS:
Name: GATEWAY PARK PROPERTIES PARCEL S17
Address: 1950 ADMIRAL WILSON BLVD
City,State,Zip: CAMDEN CITY, NJ
Site ID: 58103
Status: Active
Home Owner: Not reported
PI Number: 034041

Detail As Of April 2012:
X Coord Site: Not reported
X Coord PI: Not reported
Y Coord Site: Not reported
Y Coord PI: Not reported

Name: GATEWAY PARK PROPERTIES PARCEL S17
Address: 1950 ADMIRAL WILSON BLVD
City,State,Zip: CAMDEN CITY, NJ
Site ID: 58103
Status: Active
Home Owner: No
PI Number: 034041

Detail As Of April 2012:
X Coord Site: Not reported
X Coord PI: Not reported
Y Coord Site: Not reported
Y Coord PI: Not reported

LUST:
Name: GATEWAY PARK PROPERTIES PARCEL S17
Address: 1950 ADMIRAL WILSON BLVD
City,State,Zip: CAMDEN CITY, NJ
Case ID: 034041
Activity Number: LSR120001

BROWNFIELDS:
Name: FOUR WINDS MOTOR LODGE
Address: 1950 ADMIRAL WILSON BLVD
City,State,Zip: CAMDEN CITY, CAMDEN CITY 08109
Price: Not reported
Assessed Value: Not reported
Property Size: Unknown
Annual Taxes: Not reported
Representative Address: Not reported
Representative City/State/Zip: Not reported
Submitter Name: Not reported
Submitter Address1: Not reported
Submitter Address2: Not reported
Submitter City: Not reported
Submitter State: Not reported
Submitter Zip: Not reported
Submitter Email: Not reported

Map ID
Direction
Distance
Elevation

MAP FINDINGS

Site

Database(s)

EDR ID Number
EPA ID Number

FOUR WINDS MOTOR LODGE (Continued)

S108972978

Submitter Phone:	Not reported
Transaction Type:	Not reported
Transfer Type:	Not reported
Site Number:	5136
X Coordinate:	324948
Y Coordinate:	403567
Coord:	324948:403567
AutolD:	Not reported
Ownership Type:	unknown
Ownership:	DEP Case
PStatus:	DEP Case
PI Number:	034041
Owner Name:	Not reported
Owner Address + Owner Street:	Not reported
Owner City:	Not reported
Owner State:	Not reported
Owner Zip Code:	Not reported
Owner County:	Not reported
Owner Phone:	9999999999
Owner Fax:	9999999999
Owner Email:	Not reported
Owner Organization:	Not reported
Authorized Representative:	Not reported
Auth Rep Relation to Owner:	Not reported
Municipal Contact Name:	Not reported
Municipal Contact Street:	Not reported
Municipal Contact City:	Not reported
Municipal Contact State:	Not reported
Municipal Contact Zip Code:	Not reported
Municipal Contact Phone:	9999999999
Municipal Contact Fax:	9999999999
Municipal Contact Email:	Not reported
Department:	Not reported
Municipal Contact Title:	Not reported
Contact Relation to Owner:	Not reported
Current Zoning:	Not reported
Proposed Zoning:	Not reported
Copy of Title Insurance:	Not reported
Block:	Not reported
Lot:	Not reported
Development Plan Completed:	Unknown
Market Study Completed:	Unknown
Current Activity:	Not reported
Current Operations:	Not reported
Prior Operations:	Not reported
Deed Restrictions:	Unknown
Easements:	Unknown
Buildings:	Not reported
Condition of Buildings:	Not reported
Square Footage:	Not reported
Total Buildable Space:	Not reported
Lease Price:	Not reported
Tax Certificate:	Unknown
Tax Lien:	Unknown
Other Liens/Judgements:	No
Traffic Study:	Unknown
Road Access:	Not reported

Map ID
 Direction
 Distance
 Elevation

MAP FINDINGS

Site

Database(s)

EDR ID Number
 EPA ID Number

FOUR WINDS MOTOR LODGE (Continued)

S108972978

Waterfront Access:	Unknown
Airport Access:	Unknown
Public Transportation Access:	Unknown
Major Highway Name:	Not reported
Major Highway Interchange:	Not reported
Major Highway Miles Away:	Not reported
Local Highway Name:	Not reported
Local Highway Interchange:	Not reported
Local Highway Miles Away:	Not reported
Rail Type:	Not reported
Rail Name:	Not reported
Rail Station:	Not reported
Rail Miles Away:	Not reported
Public Water:	Unknown
Electric:	Unknown
Gas:	Unknown
Public Sewer:	Unknown
Telephone:	Unknown
Cable:	Unknown
Fiber Optics:	Unknown
Wetlands:	No
Sensitive Ecosystems/Habitats:	No
Endangered Species:	No
Historic/Archeological Site:	No
100 Year Flood Plain:	No
500 Year Flood Plain:	No
Environmental Report Copies:	Yes
List Containing Site:	Not reported
Preliminary Assessment:	No
Site Investigation:	No
Remedial Investigation:	No
Remedial Action Workplan:	No
Voluntary Cleanup Program:	No
Environmental Litigation:	No
Remediation In Progress:	Yes
Remediation Estimated Complete Date:	Not reported
Regulatory sign-off:	No
Regulatory Sign-Off Description:	Not reported
Other Incentives:	No
Low Interest Rates:	No
HDSRF Grants:	No
TIF:	No
HDSRF Loans:	No
USA Loans:	No
USA Grants:	No
Designated Redevelopment Area:	No
Environmental Opportunity Zone:	No
Tax Rebate or Abatement:	No
Empowerment Zone (Federal):	No
Urban Coordinating Council Neighborhood:	No
Enterprise Community (Federal):	No
Urban Enterprise Zone:	No
Additional Comments:	1) Assigned to Program,3/21/2002 2) C2: Formal Design - Known Source or Release with GW Contamination established 3/21/2002
County_int_FK:	4
Municipality_int_FK:	141
Planning Area Designation:	Planning Area 1

Map ID
 Direction
 Distance
 Elevation

MAP FINDINGS

Site

Database(s)

EDR ID Number
 EPA ID Number

FOUR WINDS MOTOR LODGE (Continued)

S108972978

Authorized Representative Email: Not reported
 Authorized Representative Phone: 9999999999
 General Comments: Not reported

**D11
 NW
 < 1/8
 0.055 mi.
 288 ft.**

**NJDOT BRIDGE BLASTING PAINTING
 RTE 30 - ADMIRAL WILSON BLVD
 CAMDEN, NJ 08102**

RCRA NonGen / NLR

**1000989620
 NJR000001552**

Site 3 of 5 in cluster D

**Relative:
 Lower
 Actual:
 18 ft.**

RCRA NonGen / NLR:
 Date Form Received by Agency: 20070101
 Handler Name: NJDOT BRIDGE BLASTING PAINTING
 Handler Address: RTE 30 - ADMIRAL WILSON BLVD
 Handler City,State,Zip: CAMDEN, NJ 08102
 EPA ID: NJR000001552
 Contact Name: Not reported
 Contact Address: PARKWAY AVE CN600
 Contact City,State,Zip: TRENTON, NJ 08625
 Contact Telephone: Not reported
 Contact Fax: Not reported
 Contact Email: Not reported
 Contact Title: Not reported
 EPA Region: 02
 Land Type: State
 Federal Waste Generator Description: Not a generator, verified
 Non-Notifier: Not reported
 Biennial Report Cycle: Not reported
 Accessibility: Not reported
 Active Site Indicator: Not reported
 State District Owner: NJ
 State District: SOUTHERN
 Mailing Address: PARKWAY AVE CN600
 Mailing City,State,Zip: TRENTON, NJ 08625
 Owner Name: STATE OF NEW JERSEY
 Owner Type: State
 Operator Name: STATE OF NEW JERSEY
 Operator Type: State
 Short-Term Generator Activity: No
 Importer Activity: No
 Mixed Waste Generator: No
 Transporter Activity: No
 Transfer Facility Activity: No
 Recycler Activity with Storage: No
 Small Quantity On-Site Burner Exemption: No
 Smelting Melting and Refining Furnace Exemption: No
 Underground Injection Control: No
 Off-Site Waste Receipt: No
 Universal Waste Indicator: No
 Universal Waste Destination Facility: No
 Federal Universal Waste: No
 Active Site Fed-Reg Treatment Storage and Disposal Facility: Not reported
 Active Site Converter Treatment storage and Disposal Facility: Not reported
 Active Site State-Reg Treatment Storage and Disposal Facility: Not reported
 Active Site State-Reg Handler: ---
 Federal Facility Indicator: Not reported
 Hazardous Secondary Material Indicator: N
 Sub-Part K Indicator: Not reported

Map ID
 Direction
 Distance
 Elevation

MAP FINDINGS

Site

Database(s)

EDR ID Number
 EPA ID Number

NJDOT BRIDGE BLASTING PAINTING (Continued)

1000989620

Commercial TSD Indicator:	No
Treatment Storage and Disposal Type:	Not reported
2018 GPRA Permit Baseline:	Not on the Baseline
2018 GPRA Renewals Baseline:	Not on the Baseline
Permit Renewals Workload Universe:	Not reported
Permit Workload Universe:	Not reported
Permit Progress Universe:	Not reported
Post-Closure Workload Universe:	Not reported
Closure Workload Universe:	Not reported
202 GPRA Corrective Action Baseline:	No
Corrective Action Workload Universe:	No
Subject to Corrective Action Universe:	No
Non-TSDs Where RCRA CA has Been Imposed Universe:	No
TSDs Potentially Subject to CA Under 3004 (u)/(v) Universe:	No
TSDs Only Subject to CA under Discretionary Auth Universe:	No
Corrective Action Priority Ranking:	No NCAPS ranking
Environmental Control Indicator:	No
Institutional Control Indicator:	No
Human Exposure Controls Indicator:	N/A
Groundwater Controls Indicator:	N/A
Operating TSDF Universe:	Not reported
Full Enforcement Universe:	Not reported
Significant Non-Complier Universe:	No
Unaddressed Significant Non-Complier Universe:	No
Addressed Significant Non-Complier Universe:	No
Significant Non-Complier With a Compliance Schedule Universe:	No
Financial Assurance Required:	Not reported
Handler Date of Last Change:	20080626
Recognized Trader-Importer:	No
Recognized Trader-Exporter:	No
Importer of Spent Lead Acid Batteries:	No
Exporter of Spent Lead Acid Batteries:	No
Recycler Activity Without Storage:	No
Manifest Broker:	No
Sub-Part P Indicator:	No

Hazardous Waste Summary:

Waste Code:	D000
Waste Description:	Not Defined

Waste Code:	D008
Waste Description:	LEAD

Handler - Owner Operator:

Owner/Operator Indicator:	Owner
Owner/Operator Name:	STATE OF NEW JERSEY
Legal Status:	State
Date Became Current:	Not reported
Date Ended Current:	Not reported
Owner/Operator Address:	1035 PARKWAY AVE
Owner/Operator City,State,Zip:	TRENTON, NJ 08625
Owner/Operator Telephone:	609-530-2975
Owner/Operator Telephone Ext:	Not reported
Owner/Operator Fax:	Not reported
Owner/Operator Email:	Not reported

Map ID
Direction
Distance
Elevation

MAP FINDINGS

Site

Database(s)

EDR ID Number
EPA ID Number

NJDOT BRIDGE BLASTING PAINTING (Continued)

1000989620

Owner/Operator Indicator: Owner
Owner/Operator Name: STATE OF NEW JERSEY
Legal Status: State
Date Became Current: Not reported
Date Ended Current: Not reported
Owner/Operator Address: 1035 PARKWAY AVE
Owner/Operator City,State,Zip: TRENTON, NJ 08625
Owner/Operator Telephone: 609-530-2975
Owner/Operator Telephone Ext: Not reported
Owner/Operator Fax: Not reported
Owner/Operator Email: Not reported

Owner/Operator Indicator: Operator
Owner/Operator Name: STATE OF NEW JERSEY
Legal Status: State
Date Became Current: Not reported
Date Ended Current: Not reported
Owner/Operator Address: 1035 PARKWAY AVE
Owner/Operator City,State,Zip: TRENTON, NJ 08625
Owner/Operator Telephone: 609-530-2975
Owner/Operator Telephone Ext: Not reported
Owner/Operator Fax: Not reported
Owner/Operator Email: Not reported

Historic Generators:

Receive Date: 20060101
Handler Name: NJDOT BRIDGE BLASTING PAINTING
Federal Waste Generator Description: Not a generator, verified
State District Owner: NJ
Large Quantity Handler of Universal Waste: No
Recognized Trader Importer: No
Recognized Trader Exporter: No
Spent Lead Acid Battery Importer: No
Spent Lead Acid Battery Exporter: No
Current Record: No
Non Storage Recycler Activity: Not reported
Electronic Manifest Broker: Not reported

Receive Date: 20040622
Handler Name: NJDOT BRIDGE BLASTING PAINTING
Federal Waste Generator Description: Not a generator, verified
State District Owner: NJ
Large Quantity Handler of Universal Waste: No
Recognized Trader Importer: No
Recognized Trader Exporter: No
Spent Lead Acid Battery Importer: No
Spent Lead Acid Battery Exporter: No
Current Record: No
Non Storage Recycler Activity: Not reported
Electronic Manifest Broker: Not reported

Receive Date: 20070101
Handler Name: NJDOT BRIDGE BLASTING PAINTING
Federal Waste Generator Description: Not a generator, verified
State District Owner: NJ
Large Quantity Handler of Universal Waste: No
Recognized Trader Importer: No

Map ID
Direction
Distance
Elevation

MAP FINDINGS

Site

Database(s)

EDR ID Number
EPA ID Number

NJDOT BRIDGE BLASTING PAINTING (Continued)

1000989620

Recognized Trader Exporter: No
Spent Lead Acid Battery Importer: No
Spent Lead Acid Battery Exporter: No
Current Record: Yes
Non Storage Recycler Activity: Not reported
Electronic Manifest Broker: Not reported

Receive Date: 19950224
Handler Name: NJDOT BRIDGE BLASTING PAINTING
Federal Waste Generator Description: Small Quantity Generator
State District Owner: NJ
Large Quantity Handler of Universal Waste: No
Recognized Trader Importer: No
Recognized Trader Exporter: No
Spent Lead Acid Battery Importer: No
Spent Lead Acid Battery Exporter: No
Current Record: No
Non Storage Recycler Activity: Not reported
Electronic Manifest Broker: Not reported

Receive Date: 19980303
Handler Name: NJDOT BRIDGE PAINTING BIN 0406-161
Federal Waste Generator Description: Large Quantity Generator
State District Owner: NJ
Large Quantity Handler of Universal Waste: No
Recognized Trader Importer: No
Recognized Trader Exporter: No
Spent Lead Acid Battery Importer: No
Spent Lead Acid Battery Exporter: No
Current Record: No
Non Storage Recycler Activity: Not reported
Electronic Manifest Broker: Not reported

List of NAICS Codes and Descriptions:

NAICS Code: 488999
NAICS Description: ALL OTHER SUPPORT ACTIVITIES FOR TRANSPORTATION

Facility Has Received Notices of Violations:

Violations: No Violations Found

Evaluation Action Summary:

Evaluations: No Evaluations Found

D12
NW
< 1/8
0.059 mi.
309 ft.

**FORMER ENGINE WORLD/SPOT-A-POT
1311-1325 ADMIRAL WILSON BLVD
CAMDEN, NJ 08101**

**NJ VCP S106588530
N/A**

Site 4 of 5 in cluster D

**Relative:
Lower
Actual:
18 ft.**

VCP:
Incident Number: 96-01-04-1036-50
MOA Execution Date: 01/30/1997
Type Of Vcp File: HISTORICAL
Pi Number: Not reported
Case Type(Case Type): Not reported

Map ID
Direction
Distance
Elevation

MAP FINDINGS

Site

Database(s)

EDR ID Number
EPA ID Number

FORMER ENGINE WORLD/SPOT-A-POT (Continued)

S106588530

Case Contact: Department Not reported
Case Contact Name: Not reported
Case Contact: Organization City of Camden
Case Contact: Address: Line1 Not reported
Case Contact: Address: Line2 Not reported
Case Contact: Address: Line3 Not reported
Case Contact City,St,Zip: Not reported

**C13
NNW
< 1/8
0.061 mi.
320 ft.**

**RHM AUTOMOTIVE
299 S. 17TH STREET
CAMDEN, NJ 08102
Site 3 of 6 in cluster C**

**SEMS-ARCHIVE 1004654812
NJ0001466945**

**Relative:
Lower
Actual:
18 ft.**

SEMS Archive:
Site ID: 0204063
EPA ID: NJ0001466945
Name: RHM AUTOMOTIVE
Address: 299 S. 17TH STREET
Address 2: Not reported
City,State,Zip: CAMDEN, NJ 08102
Cong District: 01
FIPS Code: 34007
FF: N
NPL: Not on the NPL
Non NPL Status: Removal Only Site (No Site Assessment Work Needed)

SEMS Archive Detail:

Region: 02
Site ID: 0204063
EPA ID: NJ0001466945
Site Name: RHM AUTOMOTIVE
NPL: N
FF: N
OU: 00
Action Code: VS
Action Name: ARCH SITE
SEQ: 1
Start Date: Not reported
Finish Date: 2000-05-05 04:00:00
Qual: Not reported
Current Action Lead: EPA Perf In-Hse

Region: 02
Site ID: 0204063
EPA ID: NJ0001466945
Site Name: RHM AUTOMOTIVE
NPL: N
FF: N
OU: 00
Action Code: AR
Action Name: ADMIN REC
SEQ: 1
Start Date: 1996-07-01 04:00:00
Finish Date: Not reported
Qual: V
Current Action Lead: EPA Perf

Map ID
 Direction
 Distance
 Elevation

MAP FINDINGS

Site

Database(s)

EDR ID Number
 EPA ID Number

RHM AUTOMOTIVE (Continued)

1004654812

Region: 02
 Site ID: 0204063
 EPA ID: NJ0001466945
 Site Name: RHM AUTOMOTIVE
 NPL: N
 FF: N
 OU: 00
 Action Code: RV
 Action Name: RMVL
 SEQ: 1
 Start Date: 1996-07-23 04:00:00
 Finish Date: 1996-10-22 04:00:00
 Qual: C
 Current Action Lead: EPA Perf

Region: 02
 Site ID: 0204063
 EPA ID: NJ0001466945
 Site Name: RHM AUTOMOTIVE
 NPL: N
 FF: N
 OU: 00
 Action Code: RS
 Action Name: RV ASSESS
 SEQ: 1
 Start Date: 1996-07-08 04:00:00
 Finish Date: 1996-07-16 04:00:00
 Qual: Not reported
 Current Action Lead: EPA Perf

**C14
 NNW
 < 1/8
 0.061 mi.
 320 ft.**

**ROBERT SCHWIKER SITE
 299 S 17TH ST
 CAMDEN CITY, NJ 08105
 Site 4 of 6 in cluster C**

**NJ BROWNFIELDS
 NJ NJEMS
 NJ Release**

**S105341545
 N/A**

**Relative:
 Lower
 Actual:
 18 ft.**

BROWNFIELDS:
 Name: ROBERT SCHWIKER SITE
 Address: 299 S 17TH ST
 City,State,Zip: CAMDEN CITY, CAMDEN CITY 08105
 Price: Not reported
 Assessed Value: Less than \$250,000
 Property Size: 1 ? 2
 Annual Taxes: Not reported
 Representative Address: Not reported
 Representative City/State/Zip: Not reported
 Submitter Name: Not reported
 Submitter Address1: Not reported
 Submitter Address2: Not reported
 Submitter City: Not reported
 Submitter State: Not reported
 Submitter Zip: Not reported
 Submitter Email: Not reported
 Submitter Phone: Not reported
 Transaction Type: Not reported
 Transfer Type: Not reported
 Site Number: 521

Map ID
Direction
Distance
Elevation

MAP FINDINGS

Site

Database(s)

EDR ID Number
EPA ID Number

ROBERT SCHWIKER SITE (Continued)

S105341545

X Coordinate:	Not reported
Y Coordinate:	Not reported
Coord:	0:0
AutID:	Not reported
Ownership Type:	Public
Ownership:	Municipality
PStatus:	Incomplete
PI Number:	Not reported
Owner Name:	Not reported
Owner Address + Owner Street:	City Hall, Room 109
Owner City:	Camden
Owner State:	NJ
Owner Zip Code:	08101
Owner County:	Not reported
Owner Phone:	8567577619
Owner Fax:	9999999999
Owner Email:	chlyons@ci.camden.nj.us
Owner Organization:	Department of Development & Planning
Authorized Representative:	UK
Auth Rep Relation to Owner:	City
Municipal Contact Name:	Not reported
Municipal Contact Street:	City Hall, Room 109
Municipal Contact City:	Camden
Municipal Contact State:	NJ
Municipal Contact Zip Code:	08101
Municipal Contact Phone:	8567577619
Municipal Contact Fax:	8567577634
Municipal Contact Email:	chlyons@ci.camden.nj.us
Department:	City of Camden
Municipal Contact Title:	Not reported
Contact Relation to Owner:	City
Current Zoning:	Commercial
Proposed Zoning:	Unknown
Copy of Title Insurance:	Not reported
Block:	1208
Lot:	4
Development Plan Completed:	Unknown
Market Study Completed:	Unknown
Current Activity:	Under used (not fully used)
Current Operations:	NONE
Prior Operations:	Not reported
Deed Restrictions:	No
Easements:	Unknown
Buildings:	0
Condition of Buildings:	Not reported
Square Footage:	Not reported
Total Buildable Space:	Not reported
Lease Price:	Not reported
Tax Certificate:	No
Tax Lien:	No
Other Liens/Judgements:	No
Traffic Study:	Unknown
Road Access:	Not reported
Waterfront Access:	Unknown
Airport Access:	Unknown
Public Transportation Access:	Yes
Major Highway Name:	I 670

Map ID
Direction
Distance
Elevation

MAP FINDINGS

Site

Database(s)

EDR ID Number
EPA ID Number

ROBERT SCHWIKER SITE (Continued)

S105341545

Major Highway Interchange:	Not reported
Major Highway Miles Away:	< 1
Local Highway Name:	ad
Local Highway Interchange:	Not reported
Local Highway Miles Away:	Not reported
Rail Type:	Not reported
Rail Name:	Not reported
Rail Station:	Not reported
Rail Miles Away:	Not reported
Public Water:	Yes
Electric:	Yes
Gas:	Yes
Public Sewer:	Yes
Telephone:	Unknown
Cable:	Unknown
Fiber Optics:	Unknown
Wetlands:	Unknown
Sensitive Ecosystems/Habitats:	Unknown
Endangered Species:	Unknown
Historic/Archeological Site:	Unknown
100 Year Flood Plain:	Unknown
500 Year Flood Plain:	Unknown
Environmental Report Copies:	Unknown
List Containing Site:	Not reported
Preliminary Assessment:	Yes
Site Investigation:	Yes
Remedial Investigation:	No
Remedial Action Workplan:	Unknown
Voluntary Cleanup Program:	Unknown
Environmental Litigation:	Unknown
Remediation In Progress:	Unknown
Remediation Estimated Complete Date:	Not reported
Regulatory sign-off:	Unknown
Regulatory Sign-Off Description:	Not reported
Other Incentives:	No
Low Interest Rates:	No
HDSRF Grants:	No
TIF:	No
HDSRF Loans:	No
USA Loans:	No
USA Grants:	No
Designated Redevelopment Area:	No
Environmental Opportunity Zone:	No
Tax Rebate or Abatement:	No
Empowerment Zone (Federal):	No
Urban Coordinating Council Neighborhood:	No
Enterprise Community (Federal):	No
Urban Enterprise Zone:	No
Additional Comments:	Adjacent to Fiber Optic Cable
County_int_FK:	4
Municipality_int_FK:	141
Planning Area Designation:	Planning Area 1
Authorized Representative Email:	Not reported
Authorized Representative Phone:	9999999999
General Comments:	UK

Map ID
Direction
Distance
Elevation

MAP FINDINGS

Site

Database(s)

EDR ID Number
EPA ID Number

ROBERT SCHWIKER SITE (Continued)

S105341545

NJEMS:

Name: USEPA REGION 2 RHM AUTO
Address: 299 S 17TH ST
City,State,Zip: CAMDEN, NJ 08101
Site Id: 334653
Municipality: CAMDEN CITY
Municipality Name From Spatial Overlay: CAMDEN CITY
GNIS Civil Code For Municipality: 885177
Municipal Code (NJ-1040): 0408
X Coord: 324007
Y Coord: 404189
Coord System: NJ STATE PLANE (NAD83) - USFEET
Coord Type: Approx. Addr. Match
Coord Origin: DEP-GIS
State Standard Numeric Code From Spatial Overlay: 0408
Unique Feature Number For Municipality From Spatial Overlay: 3400710000
Eleven Digit Hydrologic Unit Code From Spatial Overlay: 02040202110
Fourteen Digit Hydrologic Unit Code From Spatial Overlay: 02040202110060
Watershed Management Area Number From Spatial Overlay: 18
Watershed Management Area Name From Spatial Overlay: Lower Delaware
Water Region Code From Spatial Overlay: 5
Water Region Name From Spatial Overlay: Lower Delaware
Sub Watershed Name From Overlay: Cooper River (below Rt 130)
Watershed Name From Spatial Overlay: Cooper River

NJ Release:

Name: ABANDONED BUILDING
Address: 299 S 17TH ST
City,State,Zip: CAMDEN, NJ
Facility Type: Commercial
Facility Phone: NONE
Incident Date: 07/01/1996
Incident Time: 1400
Trenton Dispatch Log Number: 10495
Case Number: 96-7-1-1528-34
Date Received: 07/01/1996
Nature of Incident: Other
Operator: SELL
Incident Type: Not reported
Incident Location: Not reported
Location: Other
Other Location: Not reported
Contact Name: Not reported
Caller Name: REDACTED
Caller Title: Not reported
Caller Address: Not reported
Caller City,St,Zip: Not reported
Caller Telephone: Not reported
Substance(s): NONE
Substance Type: Not reported
Substance Identity: Known
CAS Number: Not reported
A310 Letter: No
TCPA Chemical: No
Hazrds Material: No
COMU: 0408

Map ID
Direction
Distance
Elevation

MAP FINDINGS

Site

Database(s)

EDR ID Number
EPA ID Number

ROBERT SCHWIKER SITE (Continued)

S105341545

Ref. Code: 002
Amt Released: NONE
Contained: Not reported
Release Type: Not reported
Release VE: Not reported
Injuries: No
Public Exposure: No
Facility Evacuation: No
Police at Scene: No
Firemen at Scene: No
Contamination of: Not reported
Receiving Water: Not reported
Status at Spill: APROX 12-55 GAL DRUMS AND UNK NUMBER OF GAS CYLINDERS FOUND IN BUILDING.
NJ Spill Date: Not reported
NJ Spill Time: Not reported
NJ Spill Name: Not reported
NJ Spill Title: Not reported
NJ Spill Phone: Not reported
Other Date: Not reported
Other Time: Not reported
Other Name: Not reported
Other Title: Not reported
Other Telephone: Not reported
Public Evacuation: No
Assistance Requested: Yes
Wind Direction/Speed: Not reported
Local Municipality Notified: Not reported
Local Municipality Name: Not reported
Local Municipality Title: Not reported
Local Municipality Telephone: Not reported
Local Municipality Date: Not reported
Local Municipality Time: Not reported
Incident Description: Abandoned Containers
Incident Name: CHRIS HAGERMAN
Incident Referred To: DRPSR
Incident Region: ER2
Incident Telephone: Office
Incident Date: 07/01/1996
Incident time: 1532
Incident ITM: T
Comments: Not reported
Date A310 Letter Printed: Not reported
Date Local Authority Was Notified: Not reported
Date Updated: Not reported
Date Report Faxed to Local Authority: Not reported
Local Authority Notification Date: Not reported
Rep Receive Date: Not reported
Reporter Type: Not reported
Reporter Name: Not reported
Reporter Title: Not reported
Reporter Org: Not reported
Reporter Address: Not reported
Reporter City, St, Zip: Not reported
Reporter County: Not reported
Incident Status: Not reported
Incident Category Source: Not reported

Map ID
 Direction
 Distance
 Elevation

MAP FINDINGS

Site

Database(s)

EDR ID Number
 EPA ID Number

ROBERT SCHWIKER SITE (Continued)

S105341545

Incident Source Name:	Not reported
Incident Source Address:	Not reported
Incident Source Address 2:	Not reported
Incident Source City,St,Zip:	Not reported
Incident Source County:	Not reported
DEP Requested:	Not reported
Confidential:	Not reported
Notify Type:	Not reported
Road Closed:	Not reported
Direction:	Not reported
Responsible Party:	UnKnown
Responsible Party Name:	Not reported
Responsible Party Contact:	Not reported
Responsible Party Title:	Not reported
Responsible Party Phone:	Not reported
Responsible Party Street:	Not reported
Responsible Party County:	Not reported
Responsible Party City,St,Zip:	Not reported
Memo. Of Understanding:	Not reported
Drill/trng Exercise:	Not reported
Hazardous:	Not reported

F15
NNE
< 1/8
0.064 mi.
336 ft.

MOBIL OIL CORP SS HVP
1836 ADMIRAL WILSON BLVD
CAMDEN, NJ 08109
Site 1 of 9 in cluster F

RCRA NonGen / NLR

1000542540
NJD986610095

Relative:
Lower
Actual:
18 ft.

RCRA NonGen / NLR:		
Date Form Received by Agency:		20070101
Handler Name:	MOBIL OIL CORP SS HVP	
Handler Address:		1836 ADMIRAL WILSON BLVD
Handler City,State,Zip:		CAMDEN, NJ 08109-3997
EPA ID:		NJD986610095
Contact Name:		Not reported
Contact Address:		GALLOWS RD MKTG ENVIRON
Contact City,State,Zip:		FAIRFAX, NJ 22037
Contact Telephone:		Not reported
Contact Fax:		Not reported
Contact Email:		Not reported
Contact Title:		Not reported
EPA Region:		02
Land Type:		Not reported
Federal Waste Generator Description:		Not a generator, verified
Non-Notifier:		Not reported
Biennial Report Cycle:		Not reported
Accessibility:		Not reported
Active Site Indicator:		Not reported
State District Owner:		NJ
State District:		SOUTHERN
Mailing Address:		GALLOWS RD MKTG ENVIRON
Mailing City,State,Zip:		FAIRFAX, NJ 22037
Owner Name:		MOBIL OIL CORP
Owner Type:		Private
Operator Name:		MOBIL OIL CORP
Operator Type:		Private
Short-Term Generator Activity:		No
Importer Activity:		No

Map ID
 Direction
 Distance
 Elevation

MAP FINDINGS

Site

Database(s)

EDR ID Number
 EPA ID Number

MOBIL OIL CORP SS HVP (Continued)

1000542540

Mixed Waste Generator:	No
Transporter Activity:	No
Transfer Facility Activity:	No
Recycler Activity with Storage:	No
Small Quantity On-Site Burner Exemption:	No
Smelting Melting and Refining Furnace Exemption:	No
Underground Injection Control:	No
Off-Site Waste Receipt:	No
Universal Waste Indicator:	No
Universal Waste Destination Facility:	No
Federal Universal Waste:	No
Active Site Fed-Reg Treatment Storage and Disposal Facility:	Not reported
Active Site Converter Treatment storage and Disposal Facility:	Not reported
Active Site State-Reg Treatment Storage and Disposal Facility:	Not reported
Active Site State-Reg Handler:	---
Federal Facility Indicator:	Not reported
Hazardous Secondary Material Indicator:	N
Sub-Part K Indicator:	Not reported
Commercial TSD Indicator:	No
Treatment Storage and Disposal Type:	Not reported
2018 GPRA Permit Baseline:	Not on the Baseline
2018 GPRA Renewals Baseline:	Not on the Baseline
Permit Renewals Workload Universe:	Not reported
Permit Workload Universe:	Not reported
Permit Progress Universe:	Not reported
Post-Closure Workload Universe:	Not reported
Closure Workload Universe:	Not reported
202 GPRA Corrective Action Baseline:	No
Corrective Action Workload Universe:	No
Subject to Corrective Action Universe:	No
Non-TSDs Where RCRA CA has Been Imposed Universe:	No
TSDs Potentially Subject to CA Under 3004 (u)/(v) Universe:	No
TSDs Only Subject to CA under Discretionary Auth Universe:	No
Corrective Action Priority Ranking:	No NCAPS ranking
Environmental Control Indicator:	No
Institutional Control Indicator:	No
Human Exposure Controls Indicator:	N/A
Groundwater Controls Indicator:	N/A
Operating TSDF Universe:	Not reported
Full Enforcement Universe:	Not reported
Significant Non-Complier Universe:	No
Unaddressed Significant Non-Complier Universe:	No
Addressed Significant Non-Complier Universe:	No
Significant Non-Complier With a Compliance Schedule Universe:	No
Financial Assurance Required:	Not reported
Handler Date of Last Change:	20080626
Recognized Trader-Importer:	No
Recognized Trader-Exporter:	No
Importer of Spent Lead Acid Batteries:	No
Exporter of Spent Lead Acid Batteries:	No
Recycler Activity Without Storage:	No
Manifest Broker:	No
Sub-Part P Indicator:	No

Hazardous Waste Summary:

Waste Code: D000

Map ID
Direction
Distance
Elevation

MAP FINDINGS

Site

Database(s)

EDR ID Number
EPA ID Number

MOBIL OIL CORP SS HVP (Continued)

1000542540

Waste Description: Not Defined

Waste Code: D001
Waste Description: IGNITABLE WASTE

Waste Code: D008
Waste Description: LEAD

Waste Code: X003
Waste Description: Not Defined

Handler - Owner Operator:

Owner/Operator Indicator: Operator
Owner/Operator Name: MOBIL OIL CORP
Legal Status: Private
Date Became Current: Not reported
Date Ended Current: Not reported
Owner/Operator Address: 3225 GALLOWS RD
Owner/Operator City,State,Zip: FAIRFAX, VA 22037
Owner/Operator Telephone: 703-849-3330
Owner/Operator Telephone Ext: Not reported
Owner/Operator Fax: Not reported
Owner/Operator Email: Not reported

Owner/Operator Indicator: Owner
Owner/Operator Name: MOBIL OIL CORP
Legal Status: Private
Date Became Current: Not reported
Date Ended Current: Not reported
Owner/Operator Address: 3225 GALLOWS RD
Owner/Operator City,State,Zip: FAIRFAX, VA 22037
Owner/Operator Telephone: 703-849-3330
Owner/Operator Telephone Ext: Not reported
Owner/Operator Fax: Not reported
Owner/Operator Email: Not reported

Owner/Operator Indicator: Owner
Owner/Operator Name: MOBIL OIL CORP
Legal Status: Private
Date Became Current: Not reported
Date Ended Current: Not reported
Owner/Operator Address: 3225 GALLOWS RD
Owner/Operator City,State,Zip: FAIRFAX, VA 22037
Owner/Operator Telephone: 703-849-3330
Owner/Operator Telephone Ext: Not reported
Owner/Operator Fax: Not reported
Owner/Operator Email: Not reported

Historic Generators:

Receive Date: 20060101
Handler Name: MOBIL OIL CORP SS HVP
Federal Waste Generator Description: Not a generator, verified
State District Owner: NJ
Large Quantity Handler of Universal Waste: No
Recognized Trader Importer: No
Recognized Trader Exporter: No

Map ID
 Direction
 Distance
 Elevation

MAP FINDINGS

Site

Database(s)

EDR ID Number
 EPA ID Number

MOBIL OIL CORP SS HVP (Continued)

1000542540

Spent Lead Acid Battery Importer:	No
Spent Lead Acid Battery Exporter:	No
Current Record:	No
Non Storage Recycler Activity:	Not reported
Electronic Manifest Broker:	Not reported
Receive Date:	20070101
Handler Name:	MOBIL OIL CORP SS HVP
Federal Waste Generator Description:	Not a generator, verified
State District Owner:	NJ
Large Quantity Handler of Universal Waste:	No
Recognized Trader Importer:	No
Recognized Trader Exporter:	No
Spent Lead Acid Battery Importer:	No
Spent Lead Acid Battery Exporter:	No
Current Record:	Yes
Non Storage Recycler Activity:	Not reported
Electronic Manifest Broker:	Not reported
Receive Date:	19910327
Handler Name:	MOBIL OIL CORP SS HVP
Federal Waste Generator Description:	Small Quantity Generator
State District Owner:	NJ
Large Quantity Handler of Universal Waste:	No
Recognized Trader Importer:	No
Recognized Trader Exporter:	No
Spent Lead Acid Battery Importer:	No
Spent Lead Acid Battery Exporter:	No
Current Record:	No
Non Storage Recycler Activity:	Not reported
Electronic Manifest Broker:	Not reported
List of NAICS Codes and Descriptions:	
NAICS Codes:	No NAICS Codes Found
Facility Has Received Notices of Violations:	
Violations:	No Violations Found
Evaluation Action Summary:	
Evaluations:	No Evaluations Found

16
East
< 1/8
0.064 mi.
339 ft.

NJDOT
2004 ADMIRAL WILSON BLVD
CAMDEN CITY, NJ 08109

NJ SHWS S113609186
NJ NJEMS N/A

Relative:
Lower
Actual:
15 ft.

SHWS:
 Name: GATEWAY PARK PROPERTIES PARCELS S18 & S19
 Address: 2004 ADMIRAL WILSON BLVD
 City,State,Zip: CAMDEN CITY, NJ
 Site ID: 398207
 Status: Active
 Home Owner: No
 PI Number: 709868

Map ID
 Direction
 Distance
 Elevation

MAP FINDINGS

Site

Database(s)

EDR ID Number
 EPA ID Number

NJDOT (Continued)

S113609186

Detail As Of April 2012:

X Coord Site: Not reported
 X Coord PI: Not reported
 Y Coord Site: Not reported
 Y Coord PI: Not reported

NJEMS:

Name:	NJDOT	
Address:		2004 ADMIRAL WILSON BLVD
City,State,Zip:		CAMDEN CITY, NJ 08109
Site Id:		398207
Municipality:		CAMDEN CITY
Municipality Name From Spatial Overlay:		CAMDEN CITY
GNIS Civil Code For Municipality:		885177
Municipal Code (NJ-1040):		0408
X Coord:		325247
Y Coord:		403124
Coord System:		NJ STATE PLANE (NAD83) - USFEET
Coord Type:		GIS Parcel Centroid
Coord Orign:		DEP-GIS
State Standard Numeric Code From Spatial Overlay:		0408
Unique Feature Number For Municipality From Spatial Overlay:		3400710000
Eleven Digit Hydrologic Unit Code From Spatial Overlay):		02040202110
Fourteen Digit Hydrologic Unit Code From Spatial Overlay:		02040202110060
Watershed Management Area Number From Spatial Overlay:		18
Watershed Management Area Name From Spatial Overlay:		Lower Delaware
Water Region Code From Spatial Overlay:		5
Water Region Name From Spatial Overlay:		Lower Delaware
Sub Watershed Name From Overlay:		Cooper River (below Rt 130)
Watershed Name From Spatial Overlay:		Cooper River

C17
NNW
 < 1/8
 0.066 mi.
 349 ft.

TRAILWAYS INC
17TH & ADMIRAL WILSON BLVD
CAMDEN CITY, NJ 08102
 Site 5 of 6 in cluster C

NJ HIST HWS **U000357178**
NJ LUST **N/A**
NJ UST

Relative:
Lower
Actual:
 18 ft.

HIST SHWS:
Case Status: **Active**
 Status Date: 8/29/2002
 Case ID: 006432
 Contact: BSCM
 Sub Section Label: A: Sites with On-Site Sources of Contamination
 Site Municipality: 0408
 Remedial Level Code: C2
 Classification exception area dt: None
 Classification exception area dt: Not reported
 Deed Notice Status: None
 Deed Notice Date: Not reported
 Engineering Control Status: None
 Engineering Control Date: Not reported
 National Priorities List Status: Not reported
 National Priorities List Date: Not reported
 X Coordinate: 324295
 Y Coordinate: 403960
 Coordinate System: NJ State Plane (NAD83) - USFEET

Map ID
Direction
Distance
Elevation

MAP FINDINGS

Site

Database(s)

EDR ID Number
EPA ID Number

TRAILWAYS INC (Continued)

U000357178

LUST:

Name: TRAILWAYS INC
Address: 17TH & ADMIRAL WILSON BLVD
City,State,Zip: CAMDEN CITY, NJ
Case ID: 006432
Activity Number: LSR180001

UST:

Facility ID: 006432

Contact:

Owner Name: Not Identified Not Identified
Organization: Not Identified
Contact Type(UST Reg): Facility Operator
Contact Address (UST Reg): Not reported
Contact Address 2 (UST Reg): Not reported
Contact City,St,Zip (UST Reg): Not reported

Owner Name: STEVEN BURKE
Organization: DELWARE RIVER PORT AUTHORITY
Contact Type(UST Reg): Tank Owner
Contact Address (UST Reg): 1 PORT CENTER
Contact Address 2 (UST Reg): 2 RIVERSIDE DR
Contact City,St,Zip (UST Reg): Camden, NJ 081011949

Tanks:

Tank Id: TANK-1
Tank Number: E2
Tank Status: Removed
Tank Status Date: 08/26/2002
Install Date: 01/01/1981
Tank Contents: Medium Diesel Fuel (No. 2-D)
Tank Size: 20000
Tank Compliance: No
Overfill: No
Compliance Monitoring?: No
Overfill Protection: No
Spill Containment: No
Tank Wellhead Protection: Not reported
Tank/Pipe Construction Type: Tank Bare steel
Tank/Pipe Construction Type: Pipe Other
Tank/Pipe Monitor: Pipe None
Tank/Pipe Monitor: Tank None

Tank Id: TANK-10
Tank Number: 0006
Tank Status: Removed
Tank Status Date: 08/23/2002
Install Date: 01/01/1944
Tank Contents: Other
Tank Size: 5000
Tank Compliance: No
Overfill: Not reported

Map ID
Direction
Distance
Elevation

MAP FINDINGS

Site

Database(s)

EDR ID Number
EPA ID Number

TRAILWAYS INC (Continued)

U000357178

Compliance Monitoring?: No
Overfill Protection: Not reported
Spill Containment: Not reported
Tank Wellhead Protection: Not reported
Tank/Pipe Construction Type: Tank Other
Tank/Pipe Construction Type: Pipe Other
Tank/Pipe Monitor: Pipe None
Tank/Pipe Monitor: Tank None

Tank Id: TANK-11
Tank Number: 0007
Tank Status: Removed
Tank Status Date: 08/23/2002
Install Date: 01/01/1944
Tank Contents: Other
Tank Size: 6000
Tank Compliance: No
Overfill: Not reported
Compliance Monitoring?: No
Overfill Protection: Not reported
Spill Containment: Not reported
Tank Wellhead Protection: Not reported
Tank/Pipe Construction Type: Tank Other
Tank/Pipe Construction Type: Pipe Other
Tank/Pipe Monitor: Pipe None
Tank/Pipe Monitor: Tank None

Tank Id: TANK-12
Tank Number: 0008
Tank Status: Removed
Tank Status Date: 08/23/2002
Install Date: 01/01/1944
Tank Contents: Other
Tank Size: 1500
Tank Compliance: No
Overfill: Not reported
Compliance Monitoring?: No
Overfill Protection: Not reported
Spill Containment: Not reported
Tank Wellhead Protection: Not reported
Tank/Pipe Construction Type: Tank Other
Tank/Pipe Construction Type: Pipe Other
Tank/Pipe Monitor: Pipe None
Tank/Pipe Monitor: Tank None

Tank Id: TANK-2
Tank Number: E3
Tank Status: Removed
Tank Status Date: 08/26/2002
Install Date: 01/01/1981
Tank Contents: Motor Oil
Tank Size: 6000
Tank Compliance: No
Overfill: No

Map ID
Direction
Distance
Elevation

MAP FINDINGS

Site

Database(s)

EDR ID Number
EPA ID Number

TRAILWAYS INC (Continued)

U000357178

Compliance Monitoring?: No
Overfill Protection: No
Spill Containment: No
Tank Wellhead Protection: Not reported
Tank/Pipe Construction Type: Pipe Other
Tank/Pipe Construction Type: Tank Bare steel
Tank/Pipe Monitor: Pipe None
Tank/Pipe Monitor: Tank None

Tank Id: TANK-3
Tank Number: E1
Tank Status: Removed
Tank Status Date: 08/26/2002
Install Date: 01/01/1981
Tank Contents: Medium Diesel Fuel (No. 2-D)
Tank Size: 20000
Tank Compliance: No
Overfill: No
Compliance Monitoring?: No
Overfill Protection: No
Spill Containment: No
Tank Wellhead Protection: Not reported
Tank/Pipe Construction Type: Tank Bare steel
Tank/Pipe Construction Type: Pipe Other
Tank/Pipe Monitor: Pipe None
Tank/Pipe Monitor: Tank None

Tank Id: TANK-8
Tank Number: 0004
Tank Status: Removed
Tank Status Date: 08/26/2002
Install Date: 01/01/1944
Tank Contents: Other
Tank Size: 6000
Tank Compliance: No
Overfill: Not reported
Compliance Monitoring?: No
Overfill Protection: Not reported
Spill Containment: Not reported
Tank Wellhead Protection: Not reported
Tank/Pipe Construction Type: Tank Other
Tank/Pipe Construction Type: Pipe Other
Tank/Pipe Monitor: Pipe None
Tank/Pipe Monitor: Tank None

Tank Id: TANK-9
Tank Number: 0005
Tank Status: Removed
Tank Status Date: 08/23/2002
Install Date: 01/01/1944
Tank Contents: Other
Tank Size: 3000
Tank Compliance: No
Overfill: Not reported

Map ID
Direction
Distance
Elevation

MAP FINDINGS

Site

Database(s)

EDR ID Number
EPA ID Number

TRAILWAYS INC (Continued)

U000357178

Compliance Monitoring?: No
Overfill Protection: Not reported
Spill Containment: Not reported
Tank Wellhead Protection: Not reported
Tank/Pipe Construction Type: Pipe Other
Tank/Pipe Construction Type: Tank Other
Tank/Pipe Monitor: Pipe None
Tank/Pipe Monitor: Tank None

G18
WSW
< 1/8
0.069 mi.
365 ft.

1576 PARK BOULEVARD
1576 PARK BLVD
CAMDEN CITY, NJ 08103
Site 1 of 2 in cluster G

NJ SHWS S109837751
NJ NJEMS N/A

Relative:
Higher
Actual:
19 ft.

SHWS:
Name: 1576 PARK BOULEVARD
Address: 1576 PARK BLVD
City,State,Zip: CAMDEN CITY, NJ
Site ID: 402578
Status: Active
Home Owner: Not reported
PI Number: 503705

Detail As Of April 2012:
X Coord Site: 323667
X Coord PI: Not reported
Y Coord Site: 402515
Y Coord PI: Not reported

Name: 1576 PARK BOULEVARD
Address: 1576 PARK BLVD
City,State,Zip: CAMDEN CITY, NJ
Site ID: 402578
Status: Active
Home Owner: Yes
PI Number: 503705

Detail As Of April 2012:
X Coord Site: 323667
X Coord PI: Not reported
Y Coord Site: 402515
Y Coord PI: Not reported

NJEMS:
Name: 1576 PARK BOULEVARD
Address: 1576 PARK BLVD
City,State,Zip: CAMDEN CITY, NJ 08103
Site Id: 402578
Municipality: CAMDEN CITY
Municipality Name From Spatial Overlay: CAMDEN CITY
GNIS Civil Code For Municipality: 885177
Municipal Code (NJ-1040): 0408
X Coord: 323667
Y Coord: 402515
Coord System: NJ STATE PLANE (NAD83) - USFEET
Coord Type: GIS Parcel Centroid
Coord Origin: DEP-GIS

Map ID
Direction
Distance
Elevation

MAP FINDINGS

Site

Database(s)

EDR ID Number
EPA ID Number

1576 PARK BOULEVARD (Continued)

S109837751

State Standard Numeric Code From Spatial Overlay: 0408
Unique Feature Number For Municipality From Spatial Overlay: 3400710000
Eleven Digit Hydrologic Unit Code From Spatial Overlay: 02040202110
Fourteen Digit Hydrologic Unit Code From Spatial Overlay: 02040202110060
Watershed Management Area Number From Spatial Overlay: 18
Watershed Management Area Name From Spatial Overlay: Lower Delaware
Water Region Code From Spatial Overlay: 5
Water Region Name From Spatial Overlay: Lower Delaware
Sub Watershed Name From Overlay: Cooper River (below Rt 130)
Watershed Name From Spatial Overlay: Cooper River

F19
NNE
< 1/8
0.071 mi.
374 ft.

MCNUTLY'S EXXON
ADMIRAL WILSON BLVD
CAMDEN, NJ

NJ HIST LUST S104587691
N/A

Site 2 of 9 in cluster F

Relative:
Lower
Actual:
18 ft.

LUST HIST:
Case ID: 81-01-29-0050
Lead Program Assigned: Bureau of Underground Storage Tanks
Facility Status: Site Issued Letter of No Further Action for Area(s) Of Concern
UST ID: Not reported
TMS Number: Not reported
Remedial Level: Not reported
Case Manager: Not reported
Facility Phone: Not reported
No Further Action: 10/7/1991 0:00:00
RAW Approved: Not reported
CEA: Not reported
Date CEA Lifted: Not reported
Dead Notice: Not reported

D20
NW
< 1/8
0.071 mi.
377 ft.

FUTURE ENTERPRISES FR LLC
1599 ADMIRAL WILSON BLVD
CAMDEN CITY, NJ 08109

NJ UST U004131689
N/A

Site 5 of 5 in cluster D

Relative:
Lower
Actual:
18 ft.

UST:
Facility ID: 491748
Contact:
Owner Name: BOB NABRZESKI
Organization: FUTURE ENTERPRISES FR LLC
Contact Type(UST Reg): Facility Operator
Contact Address (UST Reg): 1599 ADMIRAL WILSON BLVD
Contact Address 2 (UST Reg): Not reported
Contact City,St,Zip (UST Reg): Camden, NJ 081099998
Owner Name: BOB NABRZESKI
Organization: FUTURE ENTERPRISES FR LLC
Contact Type(UST Reg): Tank Owner
Contact Address (UST Reg): 1599 ADMIRAL WILSON BLVD
Contact Address 2 (UST Reg): Not reported
Contact City,St,Zip (UST Reg): Camden, NJ 081099998

Map ID
Direction
Distance
Elevation

MAP FINDINGS

Site

Database(s)

EDR ID Number
EPA ID Number

FUTURE ENTERPRISES FR LLC (Continued)

U004131689

Tanks:

Tank Id: TANK-1
Tank Number: E1
Tank Status: Removed
Tank Status Date: 04/28/2009
Install Date: 01/01/1980
Tank Contents: Heating Oil (No. 2)
Tank Size: 10000
Tank Compliance: No
Overfill: Not reported
Compliance Monitoring?: No
Overfill Protection: Not reported
Spill Containment: Not reported
Tank Wellhead Protection: Not reported
Tank/Pipe Construction Type: Pipe Bare steel
Tank/Pipe Construction Type: Tank Bare steel
Tank/Pipe Monitor: Pipe None
Tank/Pipe Monitor: Tank None

**C21
NNW
< 1/8
0.072 mi.
382 ft.**

**TRAILWAYS INC
17TH ST & ADMIRAL WILSON BLVD
CAMDEN CITY, NJ 08109**

**NJ SHWS S108972973
NJ BROWNFIELDS N/A**

Site 6 of 6 in cluster C

**Relative:
Lower
Actual:
18 ft.**

SHWS:
Name: TRAILWAYS INC
Address: 17TH ST & ADMIRAL WILSON BLVD
City,State,Zip: CAMDEN CITY, NJ
Site ID: 65115
Status: Active
Home Owner: No
PI Number: 006432

Detail As Of April 2012:

X Coord Site: Not reported
X Coord PI: Not reported
Y Coord Site: Not reported
Y Coord PI: Not reported

BROWNFIELDS:

Name: TRAILWAYS INC
Address: 17TH ST & ADMIRAL WILSON BLVD
City,State,Zip: CAMDEN CITY, CAMDEN CITY 08109
Price: Not reported
Assessed Value: Not reported
Property Size: Unknown
Annual Taxes: Not reported
Representative Address: Not reported
Representative City/State/Zip: Not reported
Submitter Name: Not reported
Submitter Address1: Not reported
Submitter Address2: Not reported
Submitter City: Not reported
Submitter State: Not reported
Submitter Zip: Not reported
Submitter Email: Not reported

Map ID
Direction
Distance
Elevation

MAP FINDINGS

Site

Database(s)

EDR ID Number
EPA ID Number

TRAILWAYS INC (Continued)

S108972973

Submitter Phone:	Not reported
Transaction Type:	Not reported
Transfer Type:	Not reported
Site Number:	5124
X Coordinate:	324295
Y Coordinate:	403960
Coord:	324295:403960
AutolD:	Not reported
Ownership Type:	unknown
Ownership:	DEP Case
PStatus:	DEP Case
PI Number:	006432
Owner Name:	Not reported
Owner Address + Owner Street:	Not reported
Owner City:	Not reported
Owner State:	Not reported
Owner Zip Code:	Not reported
Owner County:	Not reported
Owner Phone:	9999999999
Owner Fax:	9999999999
Owner Email:	Not reported
Owner Organization:	Not reported
Authorized Representative:	Not reported
Auth Rep Relation to Owner:	Not reported
Municipal Contact Name:	Not reported
Municipal Contact Street:	Not reported
Municipal Contact City:	Not reported
Municipal Contact State:	Not reported
Municipal Contact Zip Code:	Not reported
Municipal Contact Phone:	9999999999
Municipal Contact Fax:	9999999999
Municipal Contact Email:	Not reported
Department:	Not reported
Municipal Contact Title:	Not reported
Contact Relation to Owner:	Not reported
Current Zoning:	Not reported
Proposed Zoning:	Not reported
Copy of Title Insurance:	Not reported
Block:	Not reported
Lot:	Not reported
Development Plan Completed:	Unknown
Market Study Completed:	Unknown
Current Activity:	Not reported
Current Operations:	Not reported
Prior Operations:	Not reported
Deed Restrictions:	Unknown
Easements:	Unknown
Buildings:	Not reported
Condition of Buildings:	Not reported
Square Footage:	Not reported
Total Buildable Space:	Not reported
Lease Price:	Not reported
Tax Certificate:	Unknown
Tax Lien:	Unknown
Other Liens/Judgements:	No
Traffic Study:	Unknown
Road Access:	Not reported

Map ID
Direction
Distance
Elevation

MAP FINDINGS

Site

Database(s)

EDR ID Number
EPA ID Number

TRAILWAYS INC (Continued)

S108972973

Waterfront Access:	Unknown
Airport Access:	Unknown
Public Transportation Access:	Unknown
Major Highway Name:	Not reported
Major Highway Interchange:	Not reported
Major Highway Miles Away:	Not reported
Local Highway Name:	Not reported
Local Highway Interchange:	Not reported
Local Highway Miles Away:	Not reported
Rail Type:	Not reported
Rail Name:	Not reported
Rail Station:	Not reported
Rail Miles Away:	Not reported
Public Water:	Unknown
Electric:	Unknown
Gas:	Unknown
Public Sewer:	Unknown
Telephone:	Unknown
Cable:	Unknown
Fiber Optics:	Unknown
Wetlands:	No
Sensitive Ecosystems/Habitats:	No
Endangered Species:	No
Historic/Archeological Site:	No
100 Year Flood Plain:	No
500 Year Flood Plain:	No
Environmental Report Copies:	Yes
List Containing Site:	Not reported
Preliminary Assessment:	No
Site Investigation:	No
Remedial Investigation:	No
Remedial Action Workplan:	No
Voluntary Cleanup Program:	No
Environmental Litigation:	No
Remediation In Progress:	Yes
Remediation Estimated Complete Date:	Not reported
Regulatory sign-off:	No
Regulatory Sign-Off Description:	Not reported
Other Incentives:	No
Low Interest Rates:	No
HDSRF Grants:	No
TIF:	No
HDSRF Loans:	No
USA Loans:	No
USA Grants:	No
Designated Redevelopment Area:	No
Environmental Opportunity Zone:	No
Tax Rebate or Abatement:	No
Empowerment Zone (Federal):	No
Urban Coordinating Council Neighborhood:	No
Enterprise Community (Federal):	No
Urban Enterprise Zone:	No
Additional Comments:	1) Assigned to Program,8/29/2002 2) C2: Formal Design - Known Source or Release with GW Contamination established 8/29/2002
County_int_FK:	4
Municipality_int_FK:	141
Planning Area Designation:	Planning Area 1

Map ID
 Direction
 Distance
 Elevation

MAP FINDINGS

Site

Database(s)

EDR ID Number
 EPA ID Number

TRAILWAYS INC (Continued)

S108972973

Authorized Representative Email: Not reported
 Authorized Representative Phone: 9999999999
 General Comments: Not reported

F22
NNE
 < 1/8
 0.072 mi.
 382 ft.

GATEWAY PARK PROPERTIES PARCEL S16
1836 ADMIRAL WILSON BLVD
CAMDEN CITY, NJ 08101

NJ HIST HWS
NJ UST
NJ BROWNFIELDS

U000355188
N/A

Site 3 of 9 in cluster F

Relative:
Lower
Actual:
18 ft.

HIST SHWS:
Case Status: Active
 Status Date: 11/8/1995
 Case ID: 003760
 Contact: BSCM
 Sub Section Label: A: Sites with On-Site Sources of Contamination
 Site Municipality: 0408
 Remedial Level Code: C2
 Classification exception area dt: Ongoing
 Classification exception area dt: 1/31/2003
 Deed Notice Status: None
 Deed Notice Date: Not reported
 Engineering Control Status: None
 Engineering Control Date: Not reported
 National Priorities List Status: Not reported
 National Priorities List Date: Not reported
 X Coordinate: 324814
 Y Coordinate: 403751
 Coordinate System: NJ State Plane (NAD83) - USFEET

UST:
 Facility ID: 003760

Contact:
 Owner Name: Not Identified Not Identified
 Organization: Not Identified
 Contact Type(UST Reg): Facility Operator
 Contact Address (UST Reg): Not reported
 Contact Address 2 (UST Reg): Not reported
 Contact City,St,Zip (UST Reg): Not reported

Owner Name: STEVEN BURKE
 Organization: DELAWARE RIVER PORT AUTHORITY
 Contact Type(UST Reg): Tank Owner
 Contact Address (UST Reg): ONE PORT CENTER
 Contact Address 2 (UST Reg): PO BOX 1949
 Contact City,St,Zip (UST Reg): Camden, NJ 081011949

Tanks:
 Tank Id: TANK-1
 Tank Number: E1
Tank Status: Removed
 Tank Status Date: 01/01/1986
 Install Date: 01/01/1983
 Tank Contents: Leaded Gasoline

Map ID
Direction
Distance
Elevation

MAP FINDINGS

Site

Database(s)

EDR ID Number
EPA ID Number

GATEWAY PARK PROPERTIES PARCEL S16 (Continued)

U000355188

Tank Size: 8000
Tank Compliance: No
Overfill: No
Compliance Monitoring?: No
Overfill Protection: No
Spill Containment: No
Tank Wellhead Protection: Not reported
Tank/Pipe Construction Type: Pipe Fiberglass-reinforced plastic
Tank/Pipe Construction Type: Tank Fiberglass-reinforced plastic
Tank/Pipe Monitor: Pipe None
Tank/Pipe Monitor: Tank None

Tank Id: TANK-2
Tank Number: E2
Tank Status: Removed
Tank Status Date: 01/01/1986
Install Date: 01/01/1983
Tank Contents: Unleaded Gasoline
Tank Size: 6000
Tank Compliance: No
Overfill: No
Compliance Monitoring?: No
Overfill Protection: No
Spill Containment: No
Tank Wellhead Protection: Not reported
Tank/Pipe Construction Type: Tank Fiberglass-reinforced plastic
Tank/Pipe Construction Type: Pipe Fiberglass-reinforced plastic
Tank/Pipe Monitor: Pipe None
Tank/Pipe Monitor: Tank None

Tank Id: TANK-3
Tank Number: E3
Tank Status: Removed
Tank Status Date: 01/01/1986
Install Date: 01/01/1983
Tank Contents: Unleaded Gasoline
Tank Size: 10000
Tank Compliance: No
Overfill: No
Compliance Monitoring?: No
Overfill Protection: No
Spill Containment: No
Tank Wellhead Protection: Not reported
Tank/Pipe Construction Type: Tank Fiberglass-reinforced plastic
Tank/Pipe Construction Type: Pipe Fiberglass-reinforced plastic
Tank/Pipe Monitor: Pipe None
Tank/Pipe Monitor: Tank None

Tank Id: TANK-4
Tank Number: E4
Tank Status: Removed
Tank Status Date: 01/01/1986
Install Date: 01/01/1969
Tank Contents: Waste Oil

Map ID
Direction
Distance
Elevation

MAP FINDINGS

Site

Database(s)

EDR ID Number
EPA ID Number

GATEWAY PARK PROPERTIES PARCEL S16 (Continued)

U000355188

Tank Size: 550
Tank Compliance: No
Overfill: No
Compliance Monitoring?: No
Overfill Protection: No
Spill Containment: No
Tank Wellhead Protection: Not reported
Tank/Pipe Construction Type: Pipe Bare steel
Tank/Pipe Construction Type: Tank Cathodically protected steel
Tank/Pipe Monitor: Pipe None
Tank/Pipe Monitor: Tank None

Tank Id: TANK-5
Tank Number: E5
Tank Status: Removed
Tank Status Date: 06/29/2000
Install Date: 01/01/1986
Tank Contents: Unleaded Gasoline
Tank Size: 10000
Tank Compliance: Yes
Overfill: Yes
Compliance Monitoring?: Yes
Overfill Protection: Yes
Spill Containment: Yes
Tank Wellhead Protection: Not reported
Tank/Pipe Construction Type: Tank Fiberglass-reinforced plastic
Tank/Pipe Construction Type: Pipe Fiberglass-reinforced plastic
Tank/Pipe Monitor: Pipe Automatic line leak detector
Tank/Pipe Monitor: Pipe Tightness Test
Tank/Pipe Monitor: Tank In-tank(automatic)monitoring

Tank Id: TANK-6
Tank Number: E6
Tank Status: Removed
Tank Status Date: 06/29/2000
Install Date: 01/01/1986
Tank Contents: Unleaded Gasoline
Tank Size: 10000
Tank Compliance: Yes
Overfill: Yes
Compliance Monitoring?: Yes
Overfill Protection: Yes
Spill Containment: Yes
Tank Wellhead Protection: Not reported
Tank/Pipe Construction Type: Tank Fiberglass-reinforced plastic
Tank/Pipe Construction Type: Pipe Fiberglass-reinforced plastic
Tank/Pipe Monitor: Pipe Automatic line leak detector
Tank/Pipe Monitor: Pipe Tightness Test
Tank/Pipe Monitor: Tank In-tank(automatic)monitoring

Tank Id: TANK-7
Tank Number: E7
Tank Status: Removed
Tank Status Date: 06/29/2000

Map ID
Direction
Distance
Elevation

MAP FINDINGS

Site

Database(s)

EDR ID Number
EPA ID Number

GATEWAY PARK PROPERTIES PARCEL S16 (Continued)

U000355188

Install Date: 01/01/1986
Tank Contents: Unleaded Gasoline
Tank Size: 10000
Tank Compliance: Yes
Overfill: Yes
Compliance Monitoring?: Yes
Overfill Protection: Yes
Spill Containment: Yes
Tank Wellhead Protection: Not reported
Tank/Pipe Construction Type: Pipe Fiberglass-reinforced plastic
Tank/Pipe Construction Type: Tank Fiberglass-reinforced plastic
Tank/Pipe Monitor: Pipe Automatic line leak detector
Tank/Pipe Monitor: Pipe Tightness Test
Tank/Pipe Monitor: Tank In-tank(automatic)monitoring

Tank Id: TANK-8
Tank Number: E8
Tank Status: Removed
Tank Status Date: 06/29/2000
Install Date: 01/01/1986
Tank Contents: Unleaded Gasoline
Tank Size: 10000
Tank Compliance: Yes
Overfill: Yes
Compliance Monitoring?: Yes
Overfill Protection: Yes
Spill Containment: Yes
Tank Wellhead Protection: Not reported
Tank/Pipe Construction Type: Tank Fiberglass-reinforced plastic
Tank/Pipe Construction Type: Pipe Fiberglass-reinforced plastic
Tank/Pipe Monitor: Pipe Automatic line leak detector
Tank/Pipe Monitor: Pipe Tightness Test
Tank/Pipe Monitor: Tank In-tank(automatic)monitoring

BROWNFIELDS:

Name: MOBIL STATION FORMER
Address: 1836 ADMIRAL WILSON BLVD
City,State,Zip: CAMDEN CITY, CAMDEN CITY 08102
Price: Not reported
Assessed Value: Not reported
Property Size: Unknown
Annual Taxes: Not reported
Representative Address: Not reported
Representative City/State/Zip: Not reported
Submitter Name: Not reported
Submitter Address1: Not reported
Submitter Address2: Not reported
Submitter City: Not reported
Submitter State: Not reported
Submitter Zip: Not reported
Submitter Email: Not reported
Submitter Phone: Not reported
Transaction Type: Not reported
Transfer Type: Not reported
Site Number: 5102
X Coordinate: 324814

Map ID
Direction
Distance
Elevation

MAP FINDINGS

Site

Database(s)

EDR ID Number
EPA ID Number

GATEWAY PARK PROPERTIES PARCEL S16 (Continued)

U000355188

Y Coordinate:	403751
Coord:	324814:403751
AutoID:	Not reported
Ownership Type:	unknown
Ownership:	DEP Case
PStatus:	DEP Case
PI Number:	003760
Owner Name:	Not reported
Owner Address + Owner Street:	Not reported
Owner City:	Not reported
Owner State:	Not reported
Owner Zip Code:	Not reported
Owner County:	Not reported
Owner Phone:	9999999999
Owner Fax:	9999999999
Owner Email:	Not reported
Owner Organization:	Not reported
Authorized Representative:	Not reported
Auth Rep Relation to Owner:	Not reported
Municipal Contact Name:	Not reported
Municipal Contact Street:	Not reported
Municipal Contact City:	Not reported
Municipal Contact State:	Not reported
Municipal Contact Zip Code:	Not reported
Municipal Contact Phone:	9999999999
Municipal Contact Fax:	9999999999
Municipal Contact Email:	Not reported
Department:	Not reported
Municipal Contact Title:	Not reported
Contact Relation to Owner:	Not reported
Current Zoning:	Not reported
Proposed Zoning:	Not reported
Copy of Title Insurance:	Not reported
Block:	Not reported
Lot:	Not reported
Development Plan Completed:	Unknown
Market Study Completed:	Unknown
Current Activity:	Not reported
Current Operations:	Not reported
Prior Operations:	Not reported
Deed Restrictions:	Unknown
Easements:	Unknown
Buildings:	Not reported
Condition of Buildings:	Not reported
Square Footage:	Not reported
Total Buildable Space:	Not reported
Lease Price:	Not reported
Tax Certificate:	Unknown
Tax Lien:	Unknown
Other Liens/Judgements:	No
Traffic Study:	Unknown
Road Access:	Not reported
Waterfront Access:	Unknown
Airport Access:	Unknown
Public Transportation Access:	Unknown
Major Highway Name:	Not reported
Major Highway Interchange:	Not reported

Map ID
Direction
Distance
Elevation

MAP FINDINGS

Site

Database(s)

EDR ID Number
EPA ID Number

GATEWAY PARK PROPERTIES PARCEL S16 (Continued)

U000355188

Major Highway Miles Away:	Not reported
Local Highway Name:	Not reported
Local Highway Interchange:	Not reported
Local Highway Miles Away:	Not reported
Rail Type:	Not reported
Rail Name:	Not reported
Rail Station:	Not reported
Rail Miles Away:	Not reported
Public Water:	Unknown
Electric:	Unknown
Gas:	Unknown
Public Sewer:	Unknown
Telephone:	Unknown
Cable:	Unknown
Fiber Optics:	Unknown
Wetlands:	No
Sensitive Ecosystems/Habitats:	No
Endangered Species:	No
Historic/Archeological Site:	No
100 Year Flood Plain:	No
500 Year Flood Plain:	No
Environmental Report Copies:	Yes
List Containing Site:	Not reported
Preliminary Assessment:	No
Site Investigation:	No
Remedial Investigation:	No
Remedial Action Workplan:	No
Voluntary Cleanup Program:	No
Environmental Litigation:	No
Remediation In Progress:	Yes
Remediation Estimated Complete Date:	Not reported
Regulatory sign-off:	No
Regulatory Sign-Off Description:	Not reported
Other Incentives:	No
Low Interest Rates:	No
HDSRF Grants:	No
TIF:	No
HDSRF Loans:	No
USA Loans:	No
USA Grants:	No
Designated Redevelopment Area:	No
Environmental Opportunity Zone:	No
Tax Rebate or Abatement:	No
Empowerment Zone (Federal):	No
Urban Coordinating Council Neighborhood:	No
Enterprise Community (Federal):	No
Urban Enterprise Zone:	No
Additional Comments:	1) Assigned to Program,11/8/1995 2) C2: Formal Design - Known Source or Release with GW Contamination established 11/8/1995
County_int_FK:	4
Municipality_int_FK:	141
Planning Area Designation:	Planning Area 1
Authorized Representative Email:	Not reported
Authorized Representative Phone:	999999999
General Comments:	Not reported

Map ID
Direction
Distance
Elevation

MAP FINDINGS

Site

Database(s)

EDR ID Number
EPA ID Number

CAMDEN BROADCAST FACILITY (Continued)

S117387473

Detail As Of April 2012:

X Coord Site: Not reported
X Coord PI: Not reported
Y Coord Site: Not reported
Y Coord PI: Not reported

H25
WSW
< 1/8
0.079 mi.
419 ft.

MONSANTO CO
1500 PINE ST
CAMDEN, NJ 08103
Site 3 of 7 in cluster H

SEMS-ARCHIVE 1000376795
NJ HIST LUST NJD001700830
NJ Release
RCRA NonGen / NLR

Relative:
Higher
Actual:
19 ft.

SEMS Archive:
Site ID: 0200085
EPA ID: NJD001700830
Name: MONSANTO CO
Address: 1500 PINE ST
Address 2: Not reported
City,State,Zip: CAMDEN, NJ 08103
Cong District: 01
FIPS Code: 34007
FF: N
NPL: Not on the NPL
Non NPL Status: NFRAP-Site does not qualify for the NPL based on existing information

SEMS Archive Detail:

Region: 02
Site ID: 0200085
EPA ID: NJD001700830
Site Name: MONSANTO CO
NPL: N
FF: N
OU: 00
Action Code: VS
Action Name: ARCH SITE
SEQ: 1
Start Date: Not reported
Finish Date: 1997-09-30 04:00:00
Qual: Not reported
Current Action Lead: EPA Perf In-Hse

Region: 02
Site ID: 0200085
EPA ID: NJD001700830
Site Name: MONSANTO CO
NPL: N
FF: N
OU: 00
Action Code: PA
Action Name: PA
SEQ: 1
Start Date: Not reported
Finish Date: 1980-06-01 04:00:00
Qual: L
Current Action Lead: EPA Perf

Region: 02
Site ID: 0200085

Map ID
Direction
Distance
Elevation

MAP FINDINGS

Site

Database(s)

EDR ID Number
EPA ID Number

MONSANTO CO (Continued)

1000376795

EPA ID: NJD001700830
Site Name: MONSANTO CO
NPL: N
FF: N
OU: 00
Action Code: DS
Action Name: DISCVRY
SEQ: 1
Start Date: 1980-03-01 05:00:00
Finish Date: 1980-03-01 05:00:00
Qual: Not reported
Current Action Lead: EPA Perf

Region: 02
Site ID: 0200085
EPA ID: NJD001700830
Site Name: MONSANTO CO
NPL: N
FF: N
OU: 00
Action Code: SI
Action Name: SI
SEQ: 1
Start Date: 1980-03-01 05:00:00
Finish Date: 1980-08-01 04:00:00
Qual: D
Current Action Lead: EPA Perf

Region: 02
Site ID: 0200085
EPA ID: NJD001700830
Site Name: MONSANTO CO
NPL: N
FF: N
OU: 00
Action Code: PA
Action Name: PA
SEQ: 2
Start Date: 1989-05-01 04:00:00
Finish Date: 1989-07-06 04:00:00
Qual: L
Current Action Lead: St Perf

LUST HIST:

Case ID: 89-12-20-1620
Lead Program Assigned: Bureau of Underground Storage Tanks
Facility Status: Site Issued Letter of No Further Action for Area(s) Of Concern
UST ID: 0067737
TMS Number: Not reported
Remedial Level: Site has more than 1 area of concern or more than 1 media of concern.
Case Manager: Not reported
Facility Phone: Not reported
No Further Action: 6/8/1992 0:00:00
RAW Approved: Not reported
CEA: Not reported
Date CEA Lifted: Not reported

Map ID
Direction
Distance
Elevation

MAP FINDINGS

Site

Database(s)

EDR ID Number
EPA ID Number

MONSANTO CO (Continued)

1000376795

Dead Notice: Not reported

NJ Release:

Name: MONSANTO CHEMICAL CO
Address: 1500 PINE ST
City,State,Zip: CAMDEN, NJ
Facility Type: Municipal
Facility Phone: 609-963-0243
Incident Date: 12/20/1989
Incident Time: NOON
Trenton Dispatch Log Number: 14378
Case Number: 89-12-20-1620
Date Received: 12/20/1989
Nature of Incident: Facility
Operator: ROGER
Incident Type: Not reported
Incident Location: Not reported
Location: Facility
Other Location: Not reported
Contact Name: Not reported
Caller Name: REDACTED
Caller Title: Not reported
Caller Address: Not reported
Caller City,St,Zip: Not reported
Caller Telephone: Not reported
Substance(s): GASOLINE
Substance Type: Liquid
Substance Identity: Known
CAS Number: Not reported
A310 Letter: Yes
TCPA Chemical: No
Hazrds Material: Yes
COMU: 0408
Ref. Code: 099
Amt Released: UNK
Contained: No
Release Type: Terminated
Release VE: Not reported
Injuries: No
Public Exposure: No
Facility Evacuation: No
Police at Scene: No
Firemen at Scene: No
Contamination of: Not reported
Receiving Water: N/A
Status at Spill: Not reported
NJ Spill Date: 1989-12-20 00:00:00
NJ Spill Time: Not reported
NJ Spill Name: Not reported
NJ Spill Title: NJSP-OEM
NJ Spill Phone: Not reported
Other Date: Not reported
Other Time: Not reported
Other Name: Not reported
Other Title: Not reported
Other Telephone: Not reported
Public Evacuation: No

Map ID
Direction
Distance
Elevation

MAP FINDINGS

Site

Database(s)

EDR ID Number
EPA ID Number

MONSANTO CO (Continued)

1000376795

Assistance Requested: No
Wind Direction/Speed: 0
Local Municipality Notified: Not reported
Local Municipality Name: OPER 107
Local Municipality Title: CAMDEN PD
Local Municipality Telephone: 609-757-7400
Local Municipality Date: 12/20/1989
Local Municipality Time: 1638
Incident Description: L.U.S.T.
Incident Name: Not reported
Incident Referred To: DEQ
Incident Region: HQ1
Incident Telephone: Not reported
Incident Date: 12/20/1989
Incident time: Not reported
Incident ITM: T
Comments: Not reported
Date A310 Letter Printed: Not reported
Date Local Authority Was Notified: Not reported
Date Updated: Not reported
Date Report Faxed to Local Authority: Not reported
Local Authority Notification Date: Not reported
Rep Receive Date: Not reported
Reporter Type: Not reported
Reporter Name: Not reported
Reporter Title: Not reported
Reporter Org: Not reported
Reporter Address: Not reported
Reporter City,St,Zip: Not reported
Reporter County: Not reported
Incident Status: Not reported
Incident Category Source: Not reported
Incident Source Name: Not reported
Incident Source Address: Not reported
Incident Source Address 2: Not reported
Incident Source City,St,Zip: Not reported
Incident Source County: Not reported
DEP Requested: Not reported
Confidential: Not reported
Notify Type: Not reported
Road Closed: Not reported
Direction: Not reported
Responsible Party: Known
Responsible Party Name: MONSANTO CHEMICAL CO
Responsible Party Contact: JOE ROBE
Responsible Party Title: SUPERVISOR
Responsible Party Phone: 609-963-0243
Responsible Party Street: 1500 PINE ST
Responsible Party County: CAMDEN
Responsible Party City,St,Zip: CAMDEN, NJ
Memo. Of Understanding: Not reported
Drill/trng Exercise: Not reported
Hazardous: Not reported

RCRA NonGen / NLR:

Date Form Received by Agency:

20070101

Handler Name:

MONSANTO CO

Map ID
 Direction
 Distance
 Elevation

MAP FINDINGS

Site

Database(s)

EDR ID Number
 EPA ID Number

MONSANTO CO (Continued)

1000376795

Handler Address:	1500 PINE ST
Handler City,State,Zip:	CAMDEN, NJ 08103-0000
EPA ID:	NJD001700830
Contact Name:	Not reported
Contact Address:	PENNSYLVANIA AVE
Contact City,State,Zip:	KEARNY, NJ 07032-0000
Contact Telephone:	Not reported
Contact Fax:	Not reported
Contact Email:	Not reported
Contact Title:	Not reported
EPA Region:	02
Land Type:	Not reported
Federal Waste Generator Description:	Not a generator, verified
Non-Notifier:	Not reported
Biennial Report Cycle:	Not reported
Accessibility:	Not reported
Active Site Indicator:	Not reported
State District Owner:	NJ
State District:	SOUTHERN
Mailing Address:	PENNSYLVANIA AVE
Mailing City,State,Zip:	KEARNY, NJ 07032-0000
Owner Name:	MONSANTO CO
Owner Type:	Private
Operator Name:	MONSANTO COMPANY
Operator Type:	Private
Short-Term Generator Activity:	No
Importer Activity:	No
Mixed Waste Generator:	No
Transporter Activity:	No
Transfer Facility Activity:	No
Recycler Activity with Storage:	No
Small Quantity On-Site Burner Exemption:	No
Smelting Melting and Refining Furnace Exemption:	No
Underground Injection Control:	No
Off-Site Waste Receipt:	No
Universal Waste Indicator:	No
Universal Waste Destination Facility:	No
Federal Universal Waste:	No
Active Site Fed-Reg Treatment Storage and Disposal Facility:	Not reported
Active Site Converter Treatment storage and Disposal Facility:	Not reported
Active Site State-Reg Treatment Storage and Disposal Facility:	Not reported
Active Site State-Reg Handler:	---
Federal Facility Indicator:	Not reported
Hazardous Secondary Material Indicator:	N
Sub-Part K Indicator:	Not reported
Commercial TSD Indicator:	No
Treatment Storage and Disposal Type:	Not reported
2018 GPRA Permit Baseline:	Not on the Baseline
2018 GPRA Renewals Baseline:	Not on the Baseline
Permit Renewals Workload Universe:	Not reported
Permit Workload Universe:	Not reported
Permit Progress Universe:	Not reported
Post-Closure Workload Universe:	Not reported
Closure Workload Universe:	Not reported
202 GPRA Corrective Action Baseline:	No
Corrective Action Workload Universe:	No
Subject to Corrective Action Universe:	No

Map ID
Direction
Distance
Elevation

MAP FINDINGS

Site

Database(s)

EDR ID Number
EPA ID Number

MONSANTO CO (Continued)

1000376795

Non-TSDFs Where RCRA CA has Been Imposed Universe: No
TSDFs Potentially Subject to CA Under 3004 (u)/(v) Universe: No
TSDFs Only Subject to CA under Discretionary Auth Universe: No
Corrective Action Priority Ranking: No NCAPS ranking
Environmental Control Indicator: No
Institutional Control Indicator: No
Human Exposure Controls Indicator: N/A
Groundwater Controls Indicator: N/A
Operating TSDF Universe: Not reported
Full Enforcement Universe: Not reported
Significant Non-Complier Universe: No
Unaddressed Significant Non-Complier Universe: No
Addressed Significant Non-Complier Universe: No
Significant Non-Complier With a Compliance Schedule Universe: No
Financial Assurance Required: Not reported
Handler Date of Last Change: 20080626
Recognized Trader-Importer: No
Recognized Trader-Exporter: No
Importer of Spent Lead Acid Batteries: No
Exporter of Spent Lead Acid Batteries: No
Recycler Activity Without Storage: No
Manifest Broker: No
Sub-Part P Indicator: No

Hazardous Waste Summary:

Waste Code: D001
Waste Description: IGNITABLE WASTE

Waste Code: F027
Waste Description: DISCARDED UNUSED FORMULATIONS CONTAINING TRI-, TETRA-, OR PENTACHLOROPHENOL OR DISCARDED UNUSED FORMULATIONS CONTAINING COMPOUNDS DERIVED FROM THESE CHLOROPHENOLS. (THIS LISTING DOES NOT INCLUDE FORMULATIONS CONTAINING HEXACHLOROPHENE SYNTHESIZED FROM PREPURIFIED 2,4,5-TRICHLOROPHENOL AS THE SOLE COMPONENT.)

Waste Code: NONE
Waste Description: Not Defined

Handler - Owner Operator:

Owner/Operator Indicator: Owner
Owner/Operator Name: MONSANTO CO
Legal Status: Private
Date Became Current: Not reported
Date Ended Current: Not reported
Owner/Operator Address: 800 N LINDBERGH BLVD
Owner/Operator City,State,Zip: ST LOUIS, MO 63167-0000
Owner/Operator Telephone: 314-694-1000
Owner/Operator Telephone Ext: Not reported
Owner/Operator Fax: Not reported
Owner/Operator Email: Not reported

Owner/Operator Indicator: Owner
Owner/Operator Name: MONSANTO CO
Legal Status: Private
Date Became Current: Not reported

Map ID
Direction
Distance
Elevation

MAP FINDINGS

Site

Database(s)

EDR ID Number
EPA ID Number

MONSANTO CO (Continued)

1000376795

Date Ended Current:	Not reported
Owner/Operator Address:	800 N LINDBERGH BLVD
Owner/Operator City,State,Zip:	ST LOUIS, MO 63167-0000
Owner/Operator Telephone:	314-694-1000
Owner/Operator Telephone Ext:	Not reported
Owner/Operator Fax:	Not reported
Owner/Operator Email:	Not reported
Owner/Operator Indicator:	Operator
Owner/Operator Name:	MONSANTO COMPANY
Legal Status:	Private
Date Became Current:	Not reported
Date Ended Current:	Not reported
Owner/Operator Address:	800 NORTH LINDBERGH BLVD
Owner/Operator City,State,Zip:	OPERCITY, MO 99999
Owner/Operator Telephone:	314-694-1000
Owner/Operator Telephone Ext:	Not reported
Owner/Operator Fax:	Not reported
Owner/Operator Email:	Not reported
Owner/Operator Indicator:	Operator
Owner/Operator Name:	MONSANTO COMPANY
Legal Status:	Private
Date Became Current:	Not reported
Date Ended Current:	Not reported
Owner/Operator Address:	800 NORTH LINDBERGH BLVD
Owner/Operator City,State,Zip:	OPERCITY, MO 99999
Owner/Operator Telephone:	314-694-1000
Owner/Operator Telephone Ext:	Not reported
Owner/Operator Fax:	Not reported
Owner/Operator Email:	Not reported

Historic Generators:

Receive Date:	19801119
Handler Name:	MONSANTO CO
Federal Waste Generator Description:	Not a generator, verified
State District Owner:	NJ
Large Quantity Handler of Universal Waste:	No
Recognized Trader Importer:	No
Recognized Trader Exporter:	No
Spent Lead Acid Battery Importer:	No
Spent Lead Acid Battery Exporter:	No
Current Record:	No
Non Storage Recycler Activity:	Not reported
Electronic Manifest Broker:	Not reported

Receive Date:	20060101
Handler Name:	MONSANTO CO
Federal Waste Generator Description:	Not a generator, verified
State District Owner:	NJ
Large Quantity Handler of Universal Waste:	No
Recognized Trader Importer:	No
Recognized Trader Exporter:	No
Spent Lead Acid Battery Importer:	No
Spent Lead Acid Battery Exporter:	No
Current Record:	No
Non Storage Recycler Activity:	Not reported

Map ID
Direction
Distance
Elevation

MAP FINDINGS

Site

Database(s)

EDR ID Number
EPA ID Number

MONSANTO CO (Continued)

1000376795

Electronic Manifest Broker: Not reported

Receive Date: 20070101
Handler Name: MONSANTO CO
Federal Waste Generator Description: Not a generator, verified
State District Owner: NJ
Large Quantity Handler of Universal Waste: No
Recognized Trader Importer: No
Recognized Trader Exporter: No
Spent Lead Acid Battery Importer: No
Spent Lead Acid Battery Exporter: No
Current Record: Yes
Non Storage Recycler Activity: Not reported
Electronic Manifest Broker: Not reported

Receive Date: 19930511
Handler Name: MONSANTO CO
Federal Waste Generator Description: Conditionally Exempt Small Quantity Generator
State District Owner: NJ
Large Quantity Handler of Universal Waste: No
Recognized Trader Importer: No
Recognized Trader Exporter: No
Spent Lead Acid Battery Importer: No
Spent Lead Acid Battery Exporter: No
Current Record: No
Non Storage Recycler Activity: Not reported
Electronic Manifest Broker: Not reported

List of NAICS Codes and Descriptions:

NAICS Code: 325131
NAICS Description: INORGANIC DYE AND PIGMENT MANUFACTURING

NAICS Code: 325182
NAICS Description: CARBON BLACK MANUFACTURING

NAICS Code: 325188
NAICS Description: ALL OTHER BASIC INORGANIC CHEMICAL MANUFACTURING

NAICS Code: 325222
NAICS Description: NONCELLULOSIC ORGANIC FIBER MANUFACTURING

Facility Has Received Notices of Violation:

Found Violation: No
Agency Which Determined Violation: Not reported
Violation Short Description: Not reported
Date Violation was Determined: Not reported
Actual Return to Compliance Date: Not reported
Return to Compliance Qualifier: Not reported
Violation Responsible Agency: Not reported
Scheduled Compliance Date: Not reported
Enforcement Identifier: Not reported
Date of Enforcement Action: Not reported
Enforcement Responsible Agency: Not reported
Enforcement Docket Number: Not reported
Enforcement Attorney: Not reported
Corrective Action Component: Not reported

Map ID
Direction
Distance
Elevation

MAP FINDINGS

Site

Database(s)

EDR ID Number
EPA ID Number

MONSANTO CO (Continued)

1000376795

Appeal Initiated Date:	Not reported
Appeal Resolution Date:	Not reported
Disposition Status Date:	Not reported
Disposition Status:	Not reported
Disposition Status Description:	Not reported
Consent/Final Order Sequence Number:	Not reported
Consent/Final Order Respondent Name:	Not reported
Consent/Final Order Lead Agency:	Not reported
Enforcement Type:	Not reported
Enforcement Responsible Person:	Not reported
Enforcement Responsible Sub-Organization:	Not reported
SEP Sequence Number:	Not reported
SEP Expenditure Amount:	Not reported
SEP Scheduled Completion Date:	Not reported
SEP Actual Date:	Not reported
SEP Defaulted Date:	Not reported
SEP Type:	Not reported
SEP Type Description:	Not reported
Proposed Amount:	Not reported
Final Monetary Amount:	Not reported
Paid Amount:	Not reported
Final Count:	Not reported
Final Amount:	Not reported
Found Violation:	No
Agency Which Determined Violation:	Not reported
Violation Short Description:	Not reported
Date Violation was Determined:	Not reported
Actual Return to Compliance Date:	Not reported
Return to Compliance Qualifier:	Not reported
Violation Responsible Agency:	Not reported
Scheduled Compliance Date:	Not reported
Enforcement Identifier:	Not reported
Date of Enforcement Action:	Not reported
Enforcement Responsible Agency:	Not reported
Enforcement Docket Number:	Not reported
Enforcement Attorney:	Not reported
Corrective Action Component:	Not reported
Appeal Initiated Date:	Not reported
Appeal Resolution Date:	Not reported
Disposition Status Date:	Not reported
Disposition Status:	Not reported
Disposition Status Description:	Not reported
Consent/Final Order Sequence Number:	Not reported
Consent/Final Order Respondent Name:	Not reported
Consent/Final Order Lead Agency:	Not reported
Enforcement Type:	Not reported
Enforcement Responsible Person:	Not reported
Enforcement Responsible Sub-Organization:	Not reported
SEP Sequence Number:	Not reported
SEP Expenditure Amount:	Not reported
SEP Scheduled Completion Date:	Not reported
SEP Actual Date:	Not reported
SEP Defaulted Date:	Not reported
SEP Type:	Not reported
SEP Type Description:	Not reported
Proposed Amount:	Not reported

Map ID
Direction
Distance
Elevation

MAP FINDINGS

Site

Database(s)

EDR ID Number
EPA ID Number

MONSANTO CO (Continued)

1000376795

Final Monetary Amount: Not reported
Paid Amount: Not reported
Final Count: Not reported
Final Amount: Not reported

Found Violation: No
Agency Which Determined Violation: Not reported
Violation Short Description: Not reported
Date Violation was Determined: Not reported
Actual Return to Compliance Date: Not reported
Return to Compliance Qualifier: Not reported
Violation Responsible Agency: Not reported
Scheduled Compliance Date: Not reported
Enforcement Identifier: Not reported
Date of Enforcement Action: Not reported
Enforcement Responsible Agency: Not reported
Enforcement Docket Number: Not reported
Enforcement Attorney: Not reported
Corrective Action Component: Not reported
Appeal Initiated Date: Not reported
Appeal Resolution Date: Not reported
Disposition Status Date: Not reported
Disposition Status: Not reported
Disposition Status Description: Not reported
Consent/Final Order Sequence Number: Not reported
Consent/Final Order Respondent Name: Not reported
Consent/Final Order Lead Agency: Not reported
Enforcement Type: Not reported
Enforcement Responsible Person: Not reported
Enforcement Responsible Sub-Organization: Not reported
SEP Sequence Number: Not reported
SEP Expenditure Amount: Not reported
SEP Scheduled Completion Date: Not reported
SEP Actual Date: Not reported
SEP Defaulted Date: Not reported
SEP Type: Not reported
SEP Type Description: Not reported
Proposed Amount: Not reported
Final Monetary Amount: Not reported
Paid Amount: Not reported
Final Count: Not reported
Final Amount: Not reported

Found Violation: No
Agency Which Determined Violation: Not reported
Violation Short Description: Not reported
Date Violation was Determined: Not reported
Actual Return to Compliance Date: Not reported
Return to Compliance Qualifier: Not reported
Violation Responsible Agency: Not reported
Scheduled Compliance Date: Not reported
Enforcement Identifier: Not reported
Date of Enforcement Action: Not reported
Enforcement Responsible Agency: Not reported
Enforcement Docket Number: Not reported
Enforcement Attorney: Not reported
Corrective Action Component: Not reported

Map ID
Direction
Distance
Elevation

MAP FINDINGS

Site

Database(s)

EDR ID Number
EPA ID Number

MONSANTO CO (Continued)

1000376795

Appeal Initiated Date:	Not reported
Appeal Resolution Date:	Not reported
Disposition Status Date:	Not reported
Disposition Status:	Not reported
Disposition Status Description:	Not reported
Consent/Final Order Sequence Number:	Not reported
Consent/Final Order Respondent Name:	Not reported
Consent/Final Order Lead Agency:	Not reported
Enforcement Type:	Not reported
Enforcement Responsible Person:	Not reported
Enforcement Responsible Sub-Organization:	Not reported
SEP Sequence Number:	Not reported
SEP Expenditure Amount:	Not reported
SEP Scheduled Completion Date:	Not reported
SEP Actual Date:	Not reported
SEP Defaulted Date:	Not reported
SEP Type:	Not reported
SEP Type Description:	Not reported
Proposed Amount:	Not reported
Final Monetary Amount:	Not reported
Paid Amount:	Not reported
Final Count:	Not reported
Final Amount:	Not reported
Found Violation:	No
Agency Which Determined Violation:	Not reported
Violation Short Description:	Not reported
Date Violation was Determined:	Not reported
Actual Return to Compliance Date:	Not reported
Return to Compliance Qualifier:	Not reported
Violation Responsible Agency:	Not reported
Scheduled Compliance Date:	Not reported
Enforcement Identifier:	Not reported
Date of Enforcement Action:	Not reported
Enforcement Responsible Agency:	Not reported
Enforcement Docket Number:	Not reported
Enforcement Attorney:	Not reported
Corrective Action Component:	Not reported
Appeal Initiated Date:	Not reported
Appeal Resolution Date:	Not reported
Disposition Status Date:	Not reported
Disposition Status:	Not reported
Disposition Status Description:	Not reported
Consent/Final Order Sequence Number:	Not reported
Consent/Final Order Respondent Name:	Not reported
Consent/Final Order Lead Agency:	Not reported
Enforcement Type:	Not reported
Enforcement Responsible Person:	Not reported
Enforcement Responsible Sub-Organization:	Not reported
SEP Sequence Number:	Not reported
SEP Expenditure Amount:	Not reported
SEP Scheduled Completion Date:	Not reported
SEP Actual Date:	Not reported
SEP Defaulted Date:	Not reported
SEP Type:	Not reported
SEP Type Description:	Not reported
Proposed Amount:	Not reported

Map ID
Direction
Distance
Elevation

MAP FINDINGS

Site

Database(s)

EDR ID Number
EPA ID Number

MONSANTO CO (Continued)

1000376795

Final Monetary Amount: Not reported
Paid Amount: Not reported
Final Count: Not reported
Final Amount: Not reported

Evaluation Action Summary:

Evaluation Date: 19840202
Evaluation Responsible Agency: State
Found Violation: No
Evaluation Type Description: NON-FINANCIAL RECORD REVIEW
Evaluation Responsible Person Identifier: Not reported
Evaluation Responsible Sub-Organization: Not reported
Actual Return to Compliance Date: Not reported
Scheduled Compliance Date: Not reported
Date of Request: Not reported
Date Response Received: Not reported
Request Agency: Not reported
Former Citation: Not reported

Evaluation Date: 19840126
Evaluation Responsible Agency: State
Found Violation: No
Evaluation Type Description: NON-FINANCIAL RECORD REVIEW
Evaluation Responsible Person Identifier: Not reported
Evaluation Responsible Sub-Organization: Not reported
Actual Return to Compliance Date: Not reported
Scheduled Compliance Date: Not reported
Date of Request: Not reported
Date Response Received: Not reported
Request Agency: Not reported
Former Citation: Not reported

Evaluation Date: 19840314
Evaluation Responsible Agency: State
Found Violation: No
Evaluation Type Description: NON-FINANCIAL RECORD REVIEW
Evaluation Responsible Person Identifier: Not reported
Evaluation Responsible Sub-Organization: Not reported
Actual Return to Compliance Date: Not reported
Scheduled Compliance Date: Not reported
Date of Request: Not reported
Date Response Received: Not reported
Request Agency: Not reported
Former Citation: Not reported

Evaluation Date: 19850410
Evaluation Responsible Agency: State
Found Violation: No
Evaluation Type Description: NON-FINANCIAL RECORD REVIEW
Evaluation Responsible Person Identifier: Not reported
Evaluation Responsible Sub-Organization: Not reported
Actual Return to Compliance Date: Not reported
Scheduled Compliance Date: Not reported
Date of Request: Not reported
Date Response Received: Not reported
Request Agency: Not reported
Former Citation: Not reported

Map ID
 Direction
 Distance
 Elevation

MAP FINDINGS

Site

Database(s)

EDR ID Number
 EPA ID Number

MONSANTO CO (Continued)

1000376795

Evaluation Date:	19870915
Evaluation Responsible Agency:	State
Found Violation:	No
Evaluation Type Description:	COMPLIANCE EVALUATION INSPECTION ON-SITE
Evaluation Responsible Person Identifier:	R2DEP
Evaluation Responsible Sub-Organization:	Not reported
Actual Return to Compliance Date:	Not reported
Scheduled Compliance Date:	Not reported
Date of Request:	Not reported
Date Response Received:	Not reported
Request Agency:	Not reported
Former Citation:	Not reported

H26
WSW
< 1/8
0.079 mi.
419 ft.

MONSANTO
1500 PINE ST
CAMDEN CITY, NJ
Site 4 of 7 in cluster H

NJ SWF/LF **S113885872**
N/A

Relative:
Higher
Actual:
19 ft.

SWF/LF:	
Name:	MONSANTO
Address:	1500 PINE ST
City,State,Zip:	CAMDEN CITY, NJ
Status:	NOT OPEN
Date Closed:	Not reported
Facility ID:	Not reported
Old Id:	Not reported
CSL Id:	NJD001700830
Block Number:	Not reported
Lot Number:	Not reported
Private Or Government:	I
On NPL (Super Fund) List:	False
Commercial Or Sole Source:	Sole Source
Pinelands:	Not reported
Watershed Zone:	19
NJPDES Number:	Not reported
Acreage:	Not reported
Properly Closed:	False
Waste Types Accepted:	Sole Source
Telephone Number:	Not reported

Map ID
Direction
Distance
Elevation

MAP FINDINGS

Site

Database(s)

EDR ID Number
EPA ID Number

H27
WSW
< 1/8
0.079 mi.
419 ft.

MONSANTO CHEMICAL CO
1500 PINE ST
CAMDEN CITY, NJ 08103

Site 5 of 7 in cluster H

Relative:
Higher

Actual:
19 ft.

SHWS:

Name: MONSANTO CHEMICAL CO
Address: 1500 PINE ST
City,State,Zip: CAMDEN CITY, NJ
Site ID: 43695
Status: Closed
Home Owner: No
PI Number: 006773

Detail As Of April 2012:

X Coord Site: Not reported
X Coord PI: Not reported
Y Coord Site: Not reported
Y Coord PI: Not reported

HIST SHWS:

Case Status: NFA-A (Limited Restricted Use)
Status Date: 7/10/2003
Case ID: 006773
Contact: BOMM
Sub Section Label: C: Closed Sites with Restrictions
Site Municipality: 0408
Remedial Level Code: C3
Classification exception area dt: Ongoing
Classification exception area dt: 9/15/2000
Deed Notice Status: Ongoing
Deed Notice Date: Not reported
Engineering Control Status: None
Engineering Control Date: Not reported
National Priorities List Status: Not reported
National Priorities List Date: Not reported
X Coordinate: 323140
Y Coordinate: 402766
Coordinate System: NJ State Plane (NAD83) - USFEET

UST:

Facility ID: 006773

Contact:

Owner Name: Not Identified Not Identified
Organization: Not Identified
Contact Type(UST Reg): Facility Operator
Contact Address (UST Reg): Not reported
Contact Address 2 (UST Reg): Not reported
Contact City,St,Zip (UST Reg): Not reported

Owner Name: MFG / TSD SUPERVISOR
Organization: MONSANTO CHEMICAL COMPANY
Contact Type(UST Reg): Tank Owner
Contact Address (UST Reg): 800 N LINDBERGH BLVD

NJ SHWS
NJ HIST HWS
NJ UST
NJ ENG CONTROLS
NJ INST CONTROL
NJ BROWNFIELDS
NJ ISRA

U000357459
N/A

Map ID
Direction
Distance
Elevation

MAP FINDINGS

Site

Database(s)

EDR ID Number
EPA ID Number

MONSANTO CHEMICAL CO (Continued)

U000357459

Contact Address 2 (UST Reg): Not reported
Conact City,St,Zip (UST Reg): ST LOUIS, MO 63167

Tanks:

Tank Id: TANK-1
Tank Number: E1
Tank Status: Removed
Tank Status Date: 10/23/1989
Install Date: 01/01/1973
Tank Contents: Leaded Gasoline
Tank Size: 500
Tank Compliance: No
Overfill: No
Compliance Monitoring?: No
Overfill Protection: No
Spill Containment: No
Tank Wellhead Protection: Not reported
Tank/Pipe Construction Type: Pipe Bare steel
Tank/Pipe Construction Type: Tank Bare steel
Tank/Pipe Monitor: Pipe None
Tank/Pipe Monitor: Tank None

ENG CONTROLS:

Name: MONSANTO CHEMICAL CO
Address: 1500 PINE ST
Address 2: Not reported
City,State,Zip: CAMDEN CITY, NJ 08103
PI Number: 006773
PI Name: MONSANTO CHEMICAL CO
DER Filed Date: 06/16/2000
DER Lifted Date: Not reported
DER Deed Usage (SI): Restricted
Deed Specific Requirement: Fence
Deed Parameter Desc: Arsenic
Deed Depth: 4
Entire Site Restricted: Yes
Property Block: 1261
Property Lot: 2
X Coord: 323140
Y Coord: 402766

Name: MONSANTO CHEMICAL CO
Address: 1500 PINE ST
Address 2: Not reported
City,State,Zip: CAMDEN CITY, NJ 08103
PI Number: 006773
PI Name: MONSANTO CHEMICAL CO
DER Filed Date: 06/16/2000
DER Lifted Date: Not reported
DER Deed Usage (SI): Restricted
Deed Specific Requirement: Fence
Deed Parameter Desc: Benzo(a)anthracene
Deed Depth: 6
Entire Site Restricted: Yes
Property Block: 1261

Map ID
Direction
Distance
Elevation

MAP FINDINGS

Site

Database(s)

EDR ID Number
EPA ID Number

MONSANTO CHEMICAL CO (Continued)

U000357459

Property Lot:	2
X Coord:	323140
Y Coord:	402766
Name:	MONSANTO CHEMICAL CO
Address:	1500 PINE ST
Address 2:	Not reported
City,State,Zip:	CAMDEN CITY, NJ 08103
PI Number:	006773
PI Name:	MONSANTO CHEMICAL CO
DER Filed Date:	06/16/2000
DER Lifted Date:	Not reported
DER Deed Usage (SI):	Restricted
Deed Specific Requirement:	Fence
Deed Parameter Desc:	Benzo(a)pyrene
Deed Depth:	6
Entire Site Restricted:	Yes
Property Block:	1261
Property Lot:	2
X Coord:	323140
Y Coord:	402766
Name:	MONSANTO CHEMICAL CO
Address:	1500 PINE ST
Address 2:	Not reported
City,State,Zip:	CAMDEN CITY, NJ 08103
PI Number:	006773
PI Name:	MONSANTO CHEMICAL CO
DER Filed Date:	06/16/2000
DER Lifted Date:	Not reported
DER Deed Usage (SI):	Restricted
Deed Specific Requirement:	Fence
Deed Parameter Desc:	Benzo(b)fluoranthene
Deed Depth:	6
Entire Site Restricted:	Yes
Property Block:	1261
Property Lot:	2
X Coord:	323140
Y Coord:	402766
Name:	MONSANTO CHEMICAL CO
Address:	1500 PINE ST
Address 2:	Not reported
City,State,Zip:	CAMDEN CITY, NJ 08103
PI Number:	006773
PI Name:	MONSANTO CHEMICAL CO
DER Filed Date:	06/16/2000
DER Lifted Date:	Not reported
DER Deed Usage (SI):	Restricted
Deed Specific Requirement:	Fence
Deed Parameter Desc:	Benzo(k)fluoranthene
Deed Depth:	10
Entire Site Restricted:	Yes
Property Block:	1261
Property Lot:	2
X Coord:	323140
Y Coord:	402766

Map ID
Direction
Distance
Elevation

MAP FINDINGS

Site

Database(s)

EDR ID Number
EPA ID Number

MONSANTO CHEMICAL CO (Continued)

U000357459

Name: MONSANTO CHEMICAL CO
Address: 1500 PINE ST
Address 2: Not reported
City,State,Zip: CAMDEN CITY, NJ 08103
PI Number: 006773
PI Name: MONSANTO CHEMICAL CO
DER Filed Date: 06/16/2000
DER Lifted Date: Not reported
DER Deed Usage (SI): Restricted
Deed Specific Requirement: Fence
Deed Parameter Desc: Dibenzo(a,h)anthracene
Deed Depth: 6
Entire Site Restricted: Yes
Property Block: 1261
Property Lot: 2
X Coord: 323140
Y Coord: 402766

Name: MONSANTO CHEMICAL CO
Address: 1500 PINE ST
Address 2: Not reported
City,State,Zip: CAMDEN CITY, NJ 08103
PI Number: 006773
PI Name: MONSANTO CHEMICAL CO
DER Filed Date: 06/16/2000
DER Lifted Date: Not reported
DER Deed Usage (SI): Restricted
Deed Specific Requirement: Fence
Deed Parameter Desc: Indeno(1,2,3-cd)pyrene
Deed Depth: 6
Entire Site Restricted: Yes
Property Block: 1261
Property Lot: 2
X Coord: 323140
Y Coord: 402766

Name: MONSANTO CHEMICAL CO
Address: 1500 PINE ST
Address 2: Not reported
City,State,Zip: CAMDEN CITY, NJ 08103
PI Number: 006773
PI Name: MONSANTO CHEMICAL CO
DER Filed Date: 06/16/2000
DER Lifted Date: Not reported
DER Deed Usage (SI): Restricted
Deed Specific Requirement: Fence
Deed Parameter Desc: Lead
Deed Depth: 15
Entire Site Restricted: Yes
Property Block: 1261
Property Lot: 2
X Coord: 323140
Y Coord: 402766

Name: MONSANTO CHEMICAL CO
Address: 1500 PINE ST
Address 2: Not reported

Map ID
Direction
Distance
Elevation

MAP FINDINGS

Site

Database(s)

EDR ID Number
EPA ID Number

MONSANTO CHEMICAL CO (Continued)

U000357459

City,State,Zip: CAMDEN CITY, NJ 08103
PI Number: 006773
PI Name: MONSANTO CHEMICAL CO
DER Filed Date: 06/16/2000
DER Lifted Date: Not reported
DER Deed Usage (SI): Restricted
Deed Specific Requirement: Fence
Deed Parameter Desc: Naphthalene
Deed Depth: 16
Entire Site Restricted: Yes
Property Block: 1261
Property Lot: 2
X Coord: 323140
Y Coord: 402766

Name: MONSANTO CHEMICAL CO
Address: 1500 PINE ST
Address 2: Not reported
City,State,Zip: CAMDEN CITY, NJ 08103
PI Number: 006773
PI Name: MONSANTO CHEMICAL CO
DER Filed Date: 06/16/2000
DER Lifted Date: Not reported
DER Deed Usage (SI): Restricted
Deed Specific Requirement: Fence
Deed Parameter Desc: Total Petroleum Hydrocarbons
Deed Depth: 6
Entire Site Restricted: Yes
Property Block: 1261
Property Lot: 2
X Coord: 323140
Y Coord: 402766

Name: MONSANTO CHEMICAL CO
Address: 1500 PINE ST
Address 2: Not reported
City,State,Zip: CAMDEN CITY, NJ 08103
PI Number: 006773
PI Name: MONSANTO CHEMICAL CO
DER Filed Date: 06/16/2000
DER Lifted Date: Not reported
DER Deed Usage (SI): Restricted
Deed Specific Requirement: Soil
Deed Parameter Desc: Arsenic
Deed Depth: 4
Entire Site Restricted: Yes
Property Block: 1261
Property Lot: 2
X Coord: 323140
Y Coord: 402766

[Click this hyperlink](#) while viewing on your computer to access 50 additional NJ ENG: record(s) in the EDR Site Report.

INST CONTROL:

Name: MONSANTO CHEMICAL CO
Address: 1500 PINE ST

Map ID
Direction
Distance
Elevation

MAP FINDINGS

Site

Database(s)

EDR ID Number
EPA ID Number

MONSANTO CHEMICAL CO (Continued)

U000357459

Address 2: Not reported
City,State,Zip: CAMDEN CITY, NJ 08103
PI Number: 006773
PI Name: MONSANTO CHEMICAL CO
Date Established: 09/15/2000
Date Closed/Lifted: Not reported
Intermediate Durations: No
CEA Duration: 22
CEA Case Track #: 8165
CEA Name: Monsanto Chemical Company
X Coord: 323140
Y Coord: 402766

CEA Descriptions (SI):

Arsenic
Benzene

BROWNFIELDS:

Name: MONSANTO CHEMICAL CO
Address: 1500 PINE ST
City,State,Zip: CAMDEN CITY, CAMDEN CITY 08000
Price: Not reported
Assessed Value: Not reported
Property Size: Unknown
Annual Taxes: Not reported
Representative Address: Not reported
Representative City/State/Zip: Not reported
Submitter Name: Not reported
Submitter Address1: Not reported
Submitter Address2: Not reported
Submitter City: Not reported
Submitter State: Not reported
Submitter Zip: Not reported
Submitter Email: Not reported
Submitter Phone: Not reported
Transaction Type: Not reported
Transfer Type: Not reported
Site Number: 5125
X Coordinate: 323140
Y Coordinate: 402766
Coord: 323140:402766
AutoID: Not reported
Ownership Type: unknown
Ownership: DEP Case
PStatus: DEP Case
PI Number: 006773
Owner Name: Larry Adams
Owner Address + Owner Street: 8192 Deaville Drive
Owner City: Huntington Beach
Owner State: CA
Owner Zip Code: 92646
Owner County: Not reported
Owner Phone: 9999999999
Owner Fax: 9999999999
Owner Email: Not reported
Owner Organization: Solutia, Inc.

Map ID
Direction
Distance
Elevation

MAP FINDINGS

Site

Database(s)

EDR ID Number
EPA ID Number

MONSANTO CHEMICAL CO (Continued)

U000357459

Authorized Representative:	Not reported
Auth Rep Relation to Owner:	Not reported
Municipal Contact Name:	Not reported
Municipal Contact Street:	Not reported
Municipal Contact City:	Not reported
Municipal Contact State:	Not reported
Municipal Contact Zip Code:	Not reported
Municipal Contact Phone:	9999999999
Municipal Contact Fax:	9999999999
Municipal Contact Email:	Not reported
Department:	Not reported
Municipal Contact Title:	Not reported
Contact Relation to Owner:	Not reported
Current Zoning:	Not reported
Proposed Zoning:	Not reported
Copy of Title Insurance:	Not reported
Block:	Not reported
Lot:	Not reported
Development Plan Completed:	Unknown
Market Study Completed:	Unknown
Current Activity:	Not reported
Current Operations:	Not reported
Prior Operations:	Not reported
Deed Restrictions:	Unknown
Easements:	Unknown
Buildings:	Not reported
Condition of Buildings:	Not reported
Square Footage:	Not reported
Total Buildable Space:	Not reported
Lease Price:	Not reported
Tax Certificate:	Unknown
Tax Lien:	Unknown
Other Liens/Judgements:	No
Traffic Study:	Unknown
Road Access:	Not reported
Waterfront Access:	Unknown
Airport Access:	Unknown
Public Transportation Access:	Unknown
Major Highway Name:	Not reported
Major Highway Interchange:	Not reported
Major Highway Miles Away:	Not reported
Local Highway Name:	Not reported
Local Highway Interchange:	Not reported
Local Highway Miles Away:	Not reported
Rail Type:	Not reported
Rail Name:	Not reported
Rail Station:	Not reported
Rail Miles Away:	Not reported
Public Water:	Unknown
Electric:	Unknown
Gas:	Unknown
Public Sewer:	Unknown
Telephone:	Unknown
Cable:	Unknown
Fiber Optics:	Unknown
Wetlands:	No
Sensitive Ecosystems/Habitats:	No

Map ID
Direction
Distance
Elevation

MAP FINDINGS

Site

Database(s)

EDR ID Number
EPA ID Number

MONSANTO CHEMICAL CO (Continued)

U000357459

Endangered Species:	No
Historic/Archeological Site:	No
100 Year Flood Plain:	No
500 Year Flood Plain:	No
Environmental Report Copies:	Yes
List Containing Site:	Not reported
Preliminary Assessment:	No
Site Investigation:	No
Remedial Investigation:	Yes
Remedial Action Workplan:	Yes
Voluntary Cleanup Program:	No
Environmental Litigation:	No
Remediation In Progress:	No
Remediation Estimated Complete Date:	Not reported
Regulatory sign-off:	No
Regulatory Sign-Off Description:	Not reported
Other Incentives:	No
Low Interest Rates:	No
HDSRF Grants:	No
TIF:	No
HDSRF Loans:	No
USA Loans:	No
USA Grants:	No
Designated Redevelopment Area:	No
Environmental Opportunity Zone:	No
Tax Rebate or Abatement:	No
Empowerment Zone (Federal):	No
Urban Coordinating Council Neighborhood:	No
Enterprise Community (Federal):	No
Urban Enterprise Zone:	No
Additional Comments:	1) Completed-Entire Site Restricted Use,9/16/2000 2) C3: Multi-Phased RA - Unknown or Uncontrolled Discharge to Soil or GW established 5/25/1993 3) Insitutional Control(s) exists requiring biennial certification
County_int_FK:	4
Municipality_int_FK:	141
Planning Area Designation:	Planning Area 1
Authorized Representative Email:	Not reported
Authorized Representative Phone:	9999999999
General Comments:	Not reported
Name:	MONSANTO COMPANY
Address:	1500 PINE ST
City,State,Zip:	CAMDEN CITY, CAMDEN CITY 08103
Price:	Not reported
Assessed Value:	Other
Property Size:	Unknown
Annual Taxes:	Not reported
Representative Address:	Not reported
Representative City/State/Zip:	Not reported
Submitter Name:	Not reported
Submitter Address1:	Not reported
Submitter Address2:	Not reported
Submitter City:	Not reported
Submitter State:	Not reported
Submitter Zip:	Not reported
Submitter Email:	Not reported

Map ID
Direction
Distance
Elevation

MAP FINDINGS

Site

Database(s)

EDR ID Number
EPA ID Number

MONSANTO CHEMICAL CO (Continued)

U000357459

Submitter Phone:	Not reported
Transaction Type:	Not reported
Transfer Type:	Not reported
Site Number:	28
X Coordinate:	Not reported
Y Coordinate:	Not reported
Coord:	0:0
AutolD:	Not reported
Ownership Type:	Private
Ownership:	Other
PStatus:	Nominated
PI Number:	Not reported
Owner Name:	. .
Owner Address + Owner Street:	.
Owner City:	.
Owner State:	NJ
Owner Zip Code:	00000
Owner County:	Not reported
Owner Phone:	9999999999
Owner Fax:	9999999999
Owner Email:	njbrownfields@njra.state.nj.us
Owner Organization:	Not reported
Authorized Representative:	.
Auth Rep Relation to Owner:	.
Municipal Contact Name:	Charles Lyons
Municipal Contact Street:	City Hall, Room 109
Municipal Contact City:	Camden
Municipal Contact State:	NJ
Municipal Contact Zip Code:	08101
Municipal Contact Phone:	8567577619
Municipal Contact Fax:	9999999999
Municipal Contact Email:	chlyons@ci.camden.nj.us
Department:	Department of Development & Planning
Municipal Contact Title:	Chief of Planning ? Division of Planning
Contact Relation to Owner:	City
Current Zoning:	Unknown
Proposed Zoning:	Unknown
Copy of Title Insurance:	Not reported
Block:	UK
Lot:	UK
Development Plan Completed:	Unknown
Market Study Completed:	Unknown
Current Activity:	Under used (not fully used)
Current Operations:	Further investigation needed to determine if site is currently vacant or underutilized
Prior Operations:	Further investigation needed to determine if there were any commercial/industrial uses on this property.
Deed Restrictions:	No
Easements:	Unknown
Buildings:	0
Condition of Buildings:	Not reported
Square Footage:	Not reported
Total Buildable Space:	Not reported
Lease Price:	Not reported
Tax Certificate:	No
Tax Lien:	No
Other Liens/Judgements:	No

Map ID
Direction
Distance
Elevation

MAP FINDINGS

Site

Database(s)

EDR ID Number
EPA ID Number

MONSANTO CHEMICAL CO (Continued)

U000357459

Traffic Study:	Unknown
Road Access:	Not reported
Waterfront Access:	Unknown
Airport Access:	Unknown
Public Transportation Access:	No
Major Highway Name:	I 676
Major Highway Interchange:	Not reported
Major Highway Miles Away:	< 1
Local Highway Name:	Not reported
Local Highway Interchange:	Not reported
Local Highway Miles Away:	Not reported
Rail Type:	Not reported
Rail Name:	Not reported
Rail Station:	Not reported
Rail Miles Away:	Not reported
Public Water:	Yes
Electric:	Yes
Gas:	Yes
Public Sewer:	Yes
Telephone:	Unknown
Cable:	Unknown
Fiber Optics:	Unknown
Wetlands:	Unknown
Sensitive Ecosystems/Habitats:	Unknown
Endangered Species:	Unknown
Historic/Archeological Site:	Unknown
100 Year Flood Plain:	Unknown
500 Year Flood Plain:	Unknown
Environmental Report Copies:	Unknown
List Containing Site:	Not reported
Preliminary Assessment:	Unknown
Site Investigation:	Unknown
Remedial Investigation:	Unknown
Remedial Action Workplan:	Unknown
Voluntary Cleanup Program:	Unknown
Environmental Litigation:	Unknown
Remediation In Progress:	Unknown
Remediation Estimated Complete Date:	Not reported
Regulatory sign-off:	Unknown
Regulatory Sign-Off Description:	Not reported
Other Incentives:	No
Low Interest Rates:	No
HDSRF Grants:	No
TIF:	No
HDSRF Loans:	No
USA Loans:	No
USA Grants:	No
Designated Redevelopment Area:	No
Environmental Opportunity Zone:	No
Tax Rebate or Abatement:	No
Empowerment Zone (Federal):	No
Urban Coordinating Council Neighborhood:	No
Enterprise Community (Federal):	No
Urban Enterprise Zone:	No
Additional Comments:	Not reported
County_int_FK:	4
Municipality_int_FK:	141

Map ID
Direction
Distance
Elevation

MAP FINDINGS

Site

Database(s)

EDR ID Number
EPA ID Number

MONSANTO CHEMICAL CO (Continued)

U000357459

Planning Area Designation: Planning Area 1
Authorized Representative Email: Not reported
Authorized Representative Phone: 9999999999
General Comments: KCSL# on file. Brownfields status must be verified.

NJ ISRA:

Name: MONSANTO CHEMICAL CO
Address: 1500 PINE STREET
City,State,Zip: CAMDEN CITY, NJ 08103
Pi Number: 006773
Action Number: Not reported
Title: E93162 Monsanto Company
Isra Trg: Finalized Date: Not reported
Start Date: 2000-09-15
Case Status: NFA-E (Limited Restricted Use)
Case No: Not reported
Case Name: Monsanto Company
Trigger Type: Property Sale
Trigger Date: 1993-05-25

Name: MONSANTO CHEMICAL CO
Address: 1500 PINE STREET
City,State,Zip: CAMDEN CITY, NJ 08103
Pi Number: 006773
Action Number: Not reported
Title: E97394 Monsanto Company
Isra Trg: Finalized Date: Not reported
Start Date: 2000-06-15
Case Status: NFA-E (Limited Restricted Use)
Case No: Not reported
Case Name: Monsanto Company
Trigger Type: Business Sale
Trigger Date: 1997-09-09

Name: CAMDETT CORP
Address: 1500 PINE STREET
City,State,Zip: CAMDEN CITY, NJ 08103
Pi Number: 225410
Action Number: Not reported
Title: E92647 Monsanto Company
Isra Trg: Finalized Date: Not reported
Start Date: 1994-01-31
Case Status: NFA (No Further Action) HISTORIC
Case No: Not reported
Case Name: Monsanto Company
Trigger Type: Business Sale
Trigger Date: 1993-05-25

Name: CAMDETT CORP
Address: 1500 PINE STREET
City,State,Zip: CAMDEN CITY, NJ 08103
Pi Number: 225410
Action Number: Not reported
Title: E92647 Monsanto Company
Isra Trg: Finalized Date: Not reported
Start Date: 1994-01-31
Case Status: NFA (No Further Action) HISTORIC

Map ID
 Direction
 Distance
 Elevation

MAP FINDINGS

Site

Database(s)

EDR ID Number
 EPA ID Number

MONSANTO CHEMICAL CO (Continued)

U000357459

Case No: Not reported
 Case Name: Monsanto Company
 Trigger Type: Property Sale
 Trigger Date: 1993-05-25

F28
NNE
 < 1/8
 0.084 mi.
 443 ft.

EXXON CO USA 32038
1839 ADMIRAL WILSON BLVD
CAMDEN, NJ 08109

RCRA NonGen / NLR
FINDS

1004752074
NJD986610681

Site 4 of 9 in cluster F

Relative:
Lower
Actual:
18 ft.

RCRA NonGen / NLR:	
Date Form Received by Agency:	20070101
Handler Name:	EXXON CO USA 32038
Handler Address:	1839 ADMIRAL WILSON BLVD
Handler City,State,Zip:	CAMDEN, NJ 08109
EPA ID:	NJD986610681
Contact Name:	ALDA POOL
Contact Address:	PO BOX 4415
Contact City,State,Zip:	HOUSTON, NJ 77210
Contact Telephone:	713-656-7709
Contact Fax:	Not reported
Contact Email:	Not reported
Contact Title:	Not reported
EPA Region:	02
Land Type:	Not reported
Federal Waste Generator Description:	Not a generator, verified
Non-Notifier:	Not reported
Biennial Report Cycle:	Not reported
Accessibility:	Not reported
Active Site Indicator:	Not reported
State District Owner:	NJ
State District:	SOUTHERN
Mailing Address:	PO BOX 4415
Mailing City,State,Zip:	HOUSTON, NJ 77210
Owner Name:	EXXON CO USA
Owner Type:	Private
Operator Name:	EXXON CO USA
Operator Type:	Private
Short-Term Generator Activity:	No
Importer Activity:	No
Mixed Waste Generator:	No
Transporter Activity:	No
Transfer Facility Activity:	No
Recycler Activity with Storage:	No
Small Quantity On-Site Burner Exemption:	No
Smelting Melting and Refining Furnace Exemption:	No
Underground Injection Control:	No
Off-Site Waste Receipt:	No
Universal Waste Indicator:	No
Universal Waste Destination Facility:	No
Federal Universal Waste:	No
Active Site Fed-Reg Treatment Storage and Disposal Facility:	Not reported
Active Site Converter Treatment storage and Disposal Facility:	Not reported
Active Site State-Reg Treatment Storage and Disposal Facility:	Not reported
Active Site State-Reg Handler:	---
Federal Facility Indicator:	Not reported
Hazardous Secondary Material Indicator:	N

Map ID
Direction
Distance
Elevation

MAP FINDINGS

Site

Database(s)

EDR ID Number
EPA ID Number

EXXON CO USA 32038 (Continued)

1004752074

Sub-Part K Indicator:	Not reported
Commercial TSD Indicator:	No
Treatment Storage and Disposal Type:	Not reported
2018 GPRA Permit Baseline:	Not on the Baseline
2018 GPRA Renewals Baseline:	Not on the Baseline
Permit Renewals Workload Universe:	Not reported
Permit Workload Universe:	Not reported
Permit Progress Universe:	Not reported
Post-Closure Workload Universe:	Not reported
Closure Workload Universe:	Not reported
202 GPRA Corrective Action Baseline:	No
Corrective Action Workload Universe:	No
Subject to Corrective Action Universe:	No
Non-TSDFs Where RCRA CA has Been Imposed Universe:	No
TSDFs Potentially Subject to CA Under 3004 (u)/(v) Universe:	No
TSDFs Only Subject to CA under Discretionary Auth Universe:	No
Corrective Action Priority Ranking:	No NCAPS ranking
Environmental Control Indicator:	No
Institutional Control Indicator:	No
Human Exposure Controls Indicator:	N/A
Groundwater Controls Indicator:	N/A
Operating TSDF Universe:	Not reported
Full Enforcement Universe:	Not reported
Significant Non-Complier Universe:	No
Unaddressed Significant Non-Complier Universe:	No
Addressed Significant Non-Complier Universe:	No
Significant Non-Complier With a Compliance Schedule Universe:	No
Financial Assurance Required:	Not reported
Handler Date of Last Change:	20080626
Recognized Trader-Importer:	No
Recognized Trader-Exporter:	No
Importer of Spent Lead Acid Batteries:	No
Exporter of Spent Lead Acid Batteries:	No
Recycler Activity Without Storage:	No
Manifest Broker:	No
Sub-Part P Indicator:	No

Hazardous Waste Summary:

Waste Code:	D000
Waste Description:	Not Defined

Waste Code:	D018
Waste Description:	BENZENE

Handler - Owner Operator:

Owner/Operator Indicator:	Owner
Owner/Operator Name:	EXXON CO USA
Legal Status:	Private
Date Became Current:	Not reported
Date Ended Current:	Not reported
Owner/Operator Address:	PO BOX 4415
Owner/Operator City,State,Zip:	HOUSTON, TX 77210
Owner/Operator Telephone:	713-656-7761
Owner/Operator Telephone Ext:	Not reported
Owner/Operator Fax:	Not reported

Map ID
Direction
Distance
Elevation

MAP FINDINGS

Site

Database(s)

EDR ID Number
EPA ID Number

EXXON CO USA 32038 (Continued)

1004752074

Owner/Operator Email: Not reported

Owner/Operator Indicator: Operator
Owner/Operator Name: EXXON CO USA
Legal Status: Private
Date Became Current: Not reported
Date Ended Current: Not reported
Owner/Operator Address: PO BOX 4415
Owner/Operator City,State,Zip: HOUSTON, TX 77210
Owner/Operator Telephone: 713-656-7761
Owner/Operator Telephone Ext: Not reported
Owner/Operator Fax: Not reported
Owner/Operator Email: Not reported

Owner/Operator Indicator: Owner
Owner/Operator Name: EXXON CO USA
Legal Status: Private
Date Became Current: Not reported
Date Ended Current: Not reported
Owner/Operator Address: PO BOX 4415
Owner/Operator City,State,Zip: HOUSTON, TX 77210
Owner/Operator Telephone: 713-656-7761
Owner/Operator Telephone Ext: Not reported
Owner/Operator Fax: Not reported
Owner/Operator Email: Not reported

Historic Generators:

Receive Date: 20060101
Handler Name: EXXON CO USA 32038
Federal Waste Generator Description: Not a generator, verified
State District Owner: NJ
Large Quantity Handler of Universal Waste: No
Recognized Trader Importer: No
Recognized Trader Exporter: No
Spent Lead Acid Battery Importer: No
Spent Lead Acid Battery Exporter: No
Current Record: No
Non Storage Recycler Activity: Not reported
Electronic Manifest Broker: Not reported

Receive Date: 20070101
Handler Name: EXXON CO USA 32038
Federal Waste Generator Description: Not a generator, verified
State District Owner: NJ
Large Quantity Handler of Universal Waste: No
Recognized Trader Importer: No
Recognized Trader Exporter: No
Spent Lead Acid Battery Importer: No
Spent Lead Acid Battery Exporter: No
Current Record: Yes
Non Storage Recycler Activity: Not reported
Electronic Manifest Broker: Not reported

Receive Date: 19910529
Handler Name: EXXON CO USA 32038
Federal Waste Generator Description: Conditionally Exempt Small Quantity Generator
State District Owner: NJ

Map ID
 Direction
 Distance
 Elevation

MAP FINDINGS

Site

Database(s)

EDR ID Number
 EPA ID Number

EXXON CO USA 32038 (Continued)

1004752074

Large Quantity Handler of Universal Waste:	No
Recognized Trader Importer:	No
Recognized Trader Exporter:	No
Spent Lead Acid Battery Importer:	No
Spent Lead Acid Battery Exporter:	No
Current Record:	No
Non Storage Recycler Activity:	Not reported
Electronic Manifest Broker:	Not reported

List of NAICS Codes and Descriptions:

NAICS Codes:	No NAICS Codes Found
--------------	----------------------

Facility Has Received Notices of Violations:

Violations:	No Violations Found
-------------	---------------------

Evaluation Action Summary:

Evaluations:	No Evaluations Found
--------------	----------------------

FINDS:

Registry ID:	110059714457
--------------	--------------

Click Here:

Environmental Interest/Information System:

ICIS (Integrated Compliance Information System) is the Integrated Compliance Information System and provides a database that, when complete, will contain integrated Enforcement and Compliance information across most of EPA's programs. The vision for ICIS is to replace EPA's independent databases that contain Enforcement data with a single repository for that information. Currently, ICIS contains all Federal Administrative and Judicial enforcement actions. This information is maintained in ICIS by EPA in the Regional offices and it Headquarters. A future release of ICIS will replace the Permit Compliance System (PCS) which supports the NPDES and will integrate that information with Federal actions already in the system. ICIS also has the capability to track other activities occurring in the Region that support Compliance and Enforcement programs. These include; Incident Tracking, Compliance Assistance, and Compliance Monitoring.

[Click this hyperlink](#) while viewing on your computer to access additional FINDS: detail in the EDR Site Report.

F29
NNE
 < 1/8
 0.084 mi.
 443 ft.

US PETROLEUM
1839 ADMIRAL WILSON BLVD
CAMDEN CITY, NJ 08109

Site 5 of 9 in cluster F

NJ HIST HWS **U000358305**
NJ LUST **N/A**
NJ UST
NJ SPILLS

Relative:
Lower
Actual:
18 ft.

HIST SHWS:	
Case Status:	Active
Status Date:	5/6/2004
Case ID:	007825
Contact:	BOMM
Sub Section Label:	A: Sites with On-Site Sources of Contamination
Site Municipality:	0408
Remedial Level Code:	C2

Map ID
Direction
Distance
Elevation

MAP FINDINGS

Site

Database(s)

EDR ID Number
EPA ID Number

US PETROLEUM (Continued)

U000358305

Classification exception area dt: Ongoing
Classification exception area dt: 1/2/2001
Deed Notice Status: None
Deed Notice Date: Not reported
Engineering Control Status: None
Engineering Control Date: Not reported
National Priorities List Status: Not reported
National Priorities List Date: Not reported
X Coordinate: 325090
Y Coordinate: 403643
Coordinate System: NJ State Plane (NAD83) - USFEET

LUST:

Name: PINNACLE PETROLEUM CAMDEN
Address: 1839 ADMIRAL WILSON BLVD
City,State,Zip: CAMDEN CITY, NJ
Case ID: 007825
Activity Number: LSR120001

UST:

Facility ID: 007825

Contact:

Owner Name: ADNAN KIRISCIIOGLU
Organization: ADNAN KRISCIIOGLU
Contact Type(UST Reg): Class A Operator
Contact Address (UST Reg): 99 KERO RD
Contact Address 2 (UST Reg): Not reported
Contact City,St,Zip (UST Reg): Carlstadt, NJ 07072

Owner Name: ADNAN KIRISCIIOGLU
Organization: ADNAN KRISCIIOGLU
Contact Type(UST Reg): Class B Operator
Contact Address (UST Reg): 99 KERO RD
Contact Address 2 (UST Reg): Not reported
Contact City,St,Zip (UST Reg): Carlstadt, NJ 07022

Owner Name: ADNAN KIRISCIIOGLU
Organization: PINNACLE PETROLEUM MARKETERS LLC
Contact Type(UST Reg): Facility Operator
Contact Address (UST Reg): 99 KERO RD
Contact Address 2 (UST Reg): Not reported
Contact City,St,Zip (UST Reg): Carlstadt, NJ 07072

Owner Name: ADNAN KIRISCIIOGLU
Organization: PINNACLE PETROLEUM MARKETERS LLC
Contact Type(UST Reg): Fees/Billing Contact
Contact Address (UST Reg): 99 KERO RD
Contact Address 2 (UST Reg): Not reported
Contact City,St,Zip (UST Reg): Carlstadt, NJ 07072

Owner Name: ADNAN KIRISCIIOGLU
Organization: 87 N COUNTRY RD REALTY LLC
Contact Type(UST Reg): Property Owner
Contact Address (UST Reg): 99 KERO RD
Contact Address 2 (UST Reg): Not reported

Map ID
Direction
Distance
Elevation

MAP FINDINGS

Site

Database(s)

EDR ID Number
EPA ID Number

US PETROLEUM (Continued)

U000358305

Conact City,St,Zip (UST Reg): Carlstadt, NJ 07072

Owner Name: ADNAN KIRISCIOGLU
Organization: PINNACLE PETROLEUM MARKETERS LLC
Contact Type(UST Reg): Tank Owner
Contact Address (UST Reg): 99 KERO RD
Contact Address 2 (UST Reg): Not reported
Conact City,St,Zip (UST Reg): Carlstadt, NJ 07072

Tanks:

Tank Id: TANK-1
Tank Number: E1
Tank Status: **In-use**
Tank Status Date: 01/01/1983
Install Date: 01/01/1983
Tank Contents: Unleaded Gasoline
Tank Size: 8000
Tank Compliance: Yes
Overfill: Yes
Compliance Monitoring?: Yes
Overfill Protection: Yes
Spill Containment: Yes
Tank Wellhead Protection: Not reported
Tank/Pipe Construction Type: Pipe Fiberglass-reinforced plastic
Tank/Pipe Construction Type: Tank Fiberglass-reinforced plastic
Tank/Pipe Monitor: Pipe Automatic line leak detector
Tank/Pipe Monitor: Pipe Tightness Test
Tank/Pipe Monitor: Tank In-tank(automatic)monitoring

Tank Id: TANK-2
Tank Number: E2
Tank Status: **In-use**
Tank Status Date: 01/01/1983
Install Date: 01/01/1983
Tank Contents: Unleaded Gasoline
Tank Size: 4000
Tank Compliance: Yes
Overfill: Yes
Compliance Monitoring?: Yes
Overfill Protection: Yes
Spill Containment: Yes
Tank Wellhead Protection: Not reported
Tank/Pipe Construction Type: Pipe Fiberglass-reinforced plastic
Tank/Pipe Construction Type: Tank Fiberglass-reinforced plastic
Tank/Pipe Monitor: Pipe Automatic line leak detector
Tank/Pipe Monitor: Pipe Tightness Test
Tank/Pipe Monitor: Tank In-tank(automatic)monitoring

Tank Id: TANK-3
Tank Number: E3
Tank Status: **In-use**
Tank Status Date: 01/01/1983
Install Date: 01/01/1983
Tank Contents: Unleaded Gasoline

Map ID
Direction
Distance
Elevation

MAP FINDINGS

Site

Database(s)

EDR ID Number
EPA ID Number

US PETROLEUM (Continued)

U000358305

Tank Size: 8000
Tank Compliance: Yes
Overfill: Yes
Compliance Monitoring?: Yes
Overfill Protection: Yes
Spill Containment: Yes
Tank Wellhead Protection: Not reported
Tank/Pipe Construction Type: Pipe Fiberglass-reinforced plastic
Tank/Pipe Construction Type: Tank Fiberglass-reinforced plastic
Tank/Pipe Monitor: Pipe Automatic line leak detector
Tank/Pipe Monitor: Pipe Tightness Test
Tank/Pipe Monitor: Tank In-tank(automatic)monitoring

Tank Id: TANK-4
Tank Number: E4
Tank Status: In-use
Tank Status Date: 01/01/1983
Install Date: 01/01/1983
Tank Contents: Unleaded Gasoline
Tank Size: 10000
Tank Compliance: Yes
Overfill: Yes
Compliance Monitoring?: Yes
Overfill Protection: Yes
Spill Containment: Yes
Tank Wellhead Protection: Not reported
Tank/Pipe Construction Type: Pipe Fiberglass-reinforced plastic
Tank/Pipe Construction Type: Tank Fiberglass-reinforced plastic
Tank/Pipe Monitor: Pipe Automatic line leak detector
Tank/Pipe Monitor: Pipe Tightness Test
Tank/Pipe Monitor: Tank In-tank(automatic)monitoring

Tank Id: TANK-5
Tank Number: E5
Tank Status: Removed
Tank Status Date: 11/08/1991
Install Date: 01/01/1985
Tank Contents: Waste Oil
Tank Size: 1000
Tank Compliance: No
Overfill: No
Compliance Monitoring?: No
Overfill Protection: No
Spill Containment: No
Tank Wellhead Protection: Not reported
Tank/Pipe Construction Type: Tank Fiberglass-reinforced plastic
Tank/Pipe Construction Type: Pipe Other
Tank/Pipe Monitor: Pipe None
Tank/Pipe Monitor: Tank None

Tank Id: TANK-6
Tank Number: E6
Tank Status: In-use
Tank Status Date: 01/01/1983

Map ID
Direction
Distance
Elevation

MAP FINDINGS

Site

Database(s)

EDR ID Number
EPA ID Number

US PETROLEUM (Continued)

U000358305

Install Date: 01/01/1983
Tank Contents: Light Diesel Fuel (No. 1-D)
Tank Size: 10000
Tank Compliance: Yes
Overfill: Yes
Compliance Monitoring?: Yes
Overfill Protection: Yes
Spill Containment: Yes
Tank Wellhead Protection: Not reported
Tank/Pipe Construction Type: Pipe Fiberglass-reinforced plastic
Tank/Pipe Construction Type: Tank Fiberglass-reinforced plastic
Tank/Pipe Monitor: Pipe Automatic line leak detector
Tank/Pipe Monitor: Pipe Tightness Test
Tank/Pipe Monitor: Tank In-tank(automatic)monitoring

NJ SPILL:

Name: Not reported
Address: 1839 ADMIRAL WILSON BLVD
City,State,Zip: CAMDEN CITY, NJ 8103
Trenton Dispatch Log Number: 783537
Case Number: 21-03-12-1416-59
Notify Type: Not reported
Date Received: 03/12/2021
Location: Not reported
Other Location: Not reported
Incident Date: 03/12/2021
Incident Time: Not reported
A310 Letter: Not reported
Ref. Code: Not reported
COMU: Not reported
CAS Number: Not reported
Hazardous: Not reported
Incident Location: U.S. Gas
Facility Type: Commercial
Facility Phone: Not reported
Substance(s): Not reported
Substance Type: Not reported
Substance Identity: Not reported
TCPA Chemical: Not reported
Hazrds Material: Not reported
Amnt Released: Not reported
Release VE: Not reported
Contained: Not reported
Release Type: Not reported
Incident Desc: Not reported
Status at Spill: Not reported
NJ Spill Date: Not reported
NJ Spill Time: Not reported
NJ Spill Name: Not reported
NJ Spill Title: Not reported
NJ Spill Phone: Not reported
Other Date: Not reported
Other Time: Not reported
Other Name: Not reported
Other Title: Not reported
Other Phone: Not reported
Injuries: No

Map ID
Direction
Distance
Elevation

MAP FINDINGS

Site

Database(s)

EDR ID Number
EPA ID Number

US PETROLEUM (Continued)

U000358305

Public Exposure:	No
Road Closed:	Not reported
Facility Evacuation:	No
Receiving Water:	Not reported
Public Evacuation:	No
Police at Scene:	Yes
Firemen at Scene:	Yes
Contamination of:	Not reported
Nature of Incident:	Not reported
Wind Direction/Speed:	Not reported
Assistance Requested:	Not reported
Memo. Of Understanding:	Not reported
Drill/trng Exercise:	Not reported
Operator:	Not reported
Contact Name:	Not reported
Caller Name:	Not reported
Caller Title:	Not reported
Caller Address:	Not reported
Caller City,St,Zip:	Not reported
Caller Phone:	Not reported
Responsible Party:	Not reported
Responsible Party Name:	Not reported
Responsible Party Contact:	Not reported
Responsible Party Title:	Not reported
Responsible Party Telephone:	Not reported
Responsible Party Street:	Not reported
Responsible Party Municipality:	Not reported
Responsible Party State:	Not reported
Responsible Party Zip:	Not reported
Responsible City,St,Zip:	Not reported
Responsible Party County:	Not reported
Local Municipality:	Not reported
Local Municipality Name:	Not reported
Local Municipality Title:	Not reported
Local Municipality Phone:	Not reported
Local Municipality Date:	Not reported
Local Municipality Time:	Not reported
Incident Name:	Not reported
Incident Referred To:	Not reported
Incident Region:	Not reported
Incident Phone:	Not reported
Incident Date:	Not reported
Comments:	Not reported
Date A310 Letter Printed:	Not reported
Date Local Authority Was Notified:	Not reported
Date Update:	Not reported
Date Report Faxed to Local Authority:	Not reported
Local Authority Notification Date:	Not reported
Reporter Name:	REDACTED
Reporter Type:	Municipal Rep.
Rep Received Date:	03/12/2021
Reporter Title:	REDACTED
Reporter Orgzn:	REDATED
Reporter Address:	Not reported
Reporter City,St,Zip:	Not reported
Reporter County:	Not reported
Incident Type:	Motor Vehicle Accident - Spill

Map ID
Direction
Distance
Elevation

MAP FINDINGS

Site

Database(s)

EDR ID Number
EPA ID Number

US PETROLEUM (Continued)

U000358305

Incident Status: Continuous
Incident Source Category: Other
Incident Source Name: Unknown
Incident Source Address: Not reported
Incident Source Address 2: Not reported
Incident Source City,St,Zip: NJ
Incident Source County: Not reported
DEP Requested: No
Confidential: Not reported

F30
NNE
< 1/8
0.084 mi.
443 ft.

US PETROLEUM
1839 ADMIRAL WILSON BLVD
CAMDEN CITY, NJ 08109
Site 6 of 9 in cluster F

NJ SHWS S113885125
NJ LUST N/A
NJ INST CONTROL
NJ SPILLS

Relative:
Lower
Actual:
18 ft.

SHWS:
Name: US PETROLEUM
Address: 1839 ADMIRAL WILSON BLVD
City,State,Zip: CAMDEN CITY, NJ
Site ID: 10420
Status: Active
Home Owner: Not reported
PI Number: 007825

Detail As Of April 2012:
X Coord Site: Not reported
X Coord PI: Not reported
Y Coord Site: Not reported
Y Coord PI: Not reported

Name: US PETROLEUM
Address: 1839 ADMIRAL WILSON BLVD
City,State,Zip: CAMDEN CITY, NJ
Site ID: 10420
Status: Active
Home Owner: No
PI Number: 007825

Detail As Of April 2012:
X Coord Site: Not reported
X Coord PI: Not reported
Y Coord Site: Not reported
Y Coord PI: Not reported

LUST:
Name: US PETROLEUM
Address: 1839 ADMIRAL WILSON BLVD
City,State,Zip: CAMDEN CITY, NJ
Case ID: 007825
Activity Number: LSR120001

INST CONTROL:
Name: US PETROLEUM
Address: 1839 ADMIRAL WILSON BLVD
Address 2: 1825 ADMIRAL WILSON BLVD
City,State,Zip: CAMDEN CITY, NJ 08109
PI Number: 007825

Map ID
Direction
Distance
Elevation

MAP FINDINGS

Site

Database(s)

EDR ID Number
EPA ID Number

US PETROLEUM (Continued)

S113885125

PI Name: US PETROLEUM
Date Established: 01/02/2001
Date Closed/Lifted: Not reported
Intermediate Durations: No
CEA Duration: 22
CEA Case Track #: 9489
CEA Name: Exxon S/S #3-2038
X Coord: 324837.58
Y Coord: 403866.48

CEA Descriptions (SI):

Tert-butyl alcohol
Benzene
Synthetic Organic Chemicals - Non Carcinogen [Individual]
Synthetic Organic Chemicals - Non Carcinogen [Total]

NJ SPILL:

Name: Not reported
Address: 1839 ADMIRAL WILSON BLVD
City,State,Zip: CAMDEN CITY, NJ 08103
Trenton Dispatch Log Number: 707753
Case Number: 19-03-19-1416-51
Notify Type: Not reported
Date Received: 03/19/2019
Location: Not reported
Other Location: Not reported
Incident Date: 03/19/2019
Incident Time: Not reported
A310 Letter: Not reported
Ref. Code: Not reported
COMU: Not reported
CAS Number: Not reported
Hazardous: Not reported
Incident Location: US PETROL GAS STATION
Facility Type: Commercial
Facility Phone: Not reported
Substance(s): Not reported
Substance Type: Not reported
Substance Identity: Not reported
TCPA Chemical: Not reported
Hazrds Material: Not reported
Amnt Released: Not reported
Release VE: Not reported
Contained: Not reported
Release Type: Not reported
Incident Desc: Not reported
Status at Spill: Not reported
NJ Spill Date: Not reported
NJ Spill Time: Not reported
NJ Spill Name: Not reported
NJ Spill Title: Not reported
NJ Spill Phone: Not reported
Other Date: Not reported
Other Time: Not reported
Other Name: Not reported
Other Title: Not reported

Map ID
Direction
Distance
Elevation

MAP FINDINGS

Site

Database(s)

EDR ID Number
EPA ID Number

US PETROLEUM (Continued)

S113885125

Other Phone:	Not reported
Injuries:	No
Public Exposure:	No
Road Closed:	Not reported
Facility Evacuation:	No
Receiving Water:	Not reported
Public Evacuation:	No
Police at Scene:	No
Firemen at Scene:	No
Contamination of:	Not reported
Nature of Incident:	Not reported
Wind Direction/Speed:	Not reported
Assistance Requested:	Not reported
Memo. Of Understanding:	Not reported
Drill/trng Exercise:	Not reported
Operator:	Not reported
Contact Name:	Not reported
Caller Name:	Not reported
Caller Title:	Not reported
Caller Address:	Not reported
Caller City,St,Zip:	Not reported
Caller Phone:	Not reported
Responsible Party:	Not reported
Responsible Party Name:	Not reported
Responsible Party Contact:	Not reported
Responsible Party Title:	Not reported
Responsible Party Telephone:	Not reported
Responsible Party Street:	Not reported
Responsible Party Municipality:	Not reported
Responsible Party State:	Not reported
Responsible Party Zip:	Not reported
Responsible City,St,Zip:	Not reported
Responsible Party County:	Not reported
Local Municipality:	Not reported
Local Municipality Name:	Not reported
Local Municipality Title:	Not reported
Local Municipality Phone:	Not reported
Local Municipality Date:	Not reported
Local Municipality Time:	Not reported
Incident Name:	Not reported
Incident Referred To:	Not reported
Incident Region:	Not reported
Incident Phone:	Not reported
Incident Date:	Not reported
Comments:	Not reported
Date A310 Letter Printed:	Not reported
Date Local Authority Was Notified:	Not reported
Date Update:	Not reported
Date Report Faxed to Local Authority:	Not reported
Local Authority Notification Date:	Not reported
Reporter Name:	REDACTED
Reporter Type:	Citizen Complaint
Rep Received Date:	03/19/2019
Reporter Title:	REDACTED
Reporter Orgzn:	REDACTED
Reporter Address:	Not reported
Reporter City,St,Zip:	Not reported

Map ID
Direction
Distance
Elevation

MAP FINDINGS

Site

Database(s)

EDR ID Number
EPA ID Number

US PETROLEUM (Continued)

S113885125

Reporter County: Not reported
Incident Type: Spill
Incident Status: Terminated
Incident Source Category: Other
Incident Source Name: UNKNOWN
Incident Source Address: Not reported
Incident Source Address 2: Not reported
Incident Source City,St,Zip: NJ
Incident Source County: Not reported
DEP Requested: No
Confidential: Not reported

**F31
NNE
< 1/8
0.084 mi.
443 ft.**

**ROWAN & MC NULTY
1839 ADMIRAL WILSON
CAMDEN, NJ 08109**

**EDR Hist Auto 1020376901
N/A**

Site 7 of 9 in cluster F

**Relative:
Lower**

EDR Hist Auto

**Actual:
18 ft.**

Year:	Name:	Type:
1969	ROWAN & MC NULTY	Gasoline Service Stations
1970	ROWAN & MC NULTY	Gasoline Service Stations
1980	MC NULTYS EXXON	Gasoline Service Stations
1982	MC NULTYS EXXON	Gasoline Service Stations
1983	MC NULTYS EXXON	Gasoline Service Stations
1985	MC NULTYS EXXON	Gasoline Service Stations
1986	MC NULTYS EXXON	Gasoline Service Stations
1987	MC NULTYS EXXON	Gasoline Service Stations
1988	MC NULTYS EXXON	Gasoline Service Stations
1989	MC NULTYS EXXON	Gasoline Service Stations
1990	MC NULTYS EXXON	Gasoline Service Stations
1991	MC NULTYS EXXON	Gasoline Service Stations
1992	MC NULTYS EXXON	Gasoline Service Stations
1993	MC NULTYS EXXON	Gasoline Service Stations
1994	MC NULTYS EXXON	Gasoline Service Stations
1995	MC NULTYS EXXON	Gasoline Service Stations
1996	MC NULTYS EXXON	Gasoline Service Stations
1997	MC NULTYS EXXON	Gasoline Service Stations
1998	MC NULTYS EXXON	Gasoline Service Stations
1999	MC NULTYS EXXON	Gasoline Service Stations
2000	MC NULTY JIM	Gasoline Service Stations
2001	MC NULTY JIM	Gasoline Service Stations
2002	MC NULTY JIM	Gasoline Service Stations
2003	MC NULTY JIM	Gasoline Service Stations
2004	MC NULTY JIM	Gasoline Service Stations
2005	MC NULTY JIM	Gasoline Service Stations, NEC
2006	MC NULTY JIM	Gasoline Service Stations, NEC
2007	HK HK ENTERPRISES LLC	Gasoline Service Stations, NEC
2008	HK HK ENTERPRISES LLC	Gasoline Service Stations, NEC
2009	HK HK ENTERPRISES LLC	Gasoline Service Stations, NEC
2010	LEHIGH GAS CORP	Gasoline Service Stations, NEC
2011	LEHIGH GAS CORP	Gasoline Service Stations, NEC
2011	HK HK ENTERPRISES LLC	Gasoline Service Stations, NEC
2012	HK HK ENTERPRISES LLC	Gasoline Service Stations, NEC
2012	LEHIGH GAS CORP	Gasoline Service Stations, NEC

Map ID
Direction
Distance
Elevation

MAP FINDINGS

Site

Database(s)

EDR ID Number
EPA ID Number

E32
NE
< 1/8
0.084 mi.
443 ft.

GATEWAY PARK PROPERTIES PARCEL S17
1900 ADMIRAL WILSON BLVD
CAMDEN CITY, NJ 08101

NJ HIST HWS U003947432
NJ UST N/A

Site 2 of 3 in cluster E

Relative:
Lower
Actual:
16 ft.

HIST SHWS:
Case Status: Active
Status Date: 3/21/2002
Case ID: 034041
Contact: BSCM
Sub Section Label: A: Sites with On-Site Sources of Contamination
Site Municipality: 0408
Remedial Level Code: C2
Classification exception area dt: None
Classification exception area dt: Not reported
Deed Notice Status: None
Deed Notice Date: Not reported
Engineering Control Status: None
Engineering Control Date: Not reported
National Priorities List Status: Not reported
National Priorities List Date: Not reported
X Coordinate: 325600.41999999998
Y Coordinate: 403369.71999999997
Coordinate System: NJ State Plane (NAD83) - USFEET

UST:
Facility ID: 034041

Contact:
Owner Name: STEVE BURKE
Organization: DELAWARE RIVER PORT AUTHORITY
Contact Type(UST Reg): Facility Operator
Contact Address (UST Reg): 1 PORT CTR - 2 RIVERSIDE DR
Contact Address 2 (UST Reg): PO BOX 1949
Contact City,St,Zip (UST Reg): Camden, NJ 081011949

Owner Name: STEVEN BURKE
Organization: DELAWARE RIVER PORT AUTHORITY
Contact Type(UST Reg): Tank Owner
Contact Address (UST Reg): PO BOX 1949
Contact Address 2 (UST Reg): 1 PORT CTR - 2 RIVERSIDE DR
Contact City,St,Zip (UST Reg): Camden, NJ 081011949

Tanks:
Tank Id: TANK-1
Tank Number: 0001
Tank Status: Removed
Tank Status Date: 06/08/2000
Install Date: 01/01/1950
Tank Contents: Other
Tank Size: 10000
Tank Compliance: No
Overfill: No
Compliance Monitoring?: No
Overfill Protection: No
Spill Containment: No

Map ID
Direction
Distance
Elevation

MAP FINDINGS

Site

Database(s)

EDR ID Number
EPA ID Number

GATEWAY PARK PROPERTIES PARCEL S17 (Continued)

U003947432

Tank Wellhead Protection: No
Tank/Pipe Construction Type: Pipe Bare steel
Tank/Pipe Construction Type: Tank Bare steel
Tank/Pipe Monitor: Pipe None
Tank/Pipe Monitor: Tank None

Tank Id: TANK-2
Tank Number: 0002
Tank Status: Removed
Tank Status Date: 06/09/2000
Install Date: 01/01/1950
Tank Contents: Other
Tank Size: 10000
Tank Compliance: No
Overfill: No
Compliance Monitoring?: No
Overfill Protection: No
Spill Containment: No
Tank Wellhead Protection: No
Tank/Pipe Construction Type: Pipe Bare steel
Tank/Pipe Construction Type: Tank Bare steel
Tank/Pipe Monitor: Pipe None
Tank/Pipe Monitor: Tank None

Tank Id: TANK-3
Tank Number: 0003
Tank Status: Removed
Tank Status Date: 06/04/2000
Install Date: 01/01/1950
Tank Contents: Other
Tank Size: 10000
Tank Compliance: No
Overfill: No
Compliance Monitoring?: No
Overfill Protection: No
Spill Containment: No
Tank Wellhead Protection: No
Tank/Pipe Construction Type: Tank Bare steel
Tank/Pipe Construction Type: Pipe Bare steel
Tank/Pipe Monitor: Pipe None
Tank/Pipe Monitor: Tank None

Tank Id: TANK-4
Tank Number: 0004
Tank Status: Removed
Tank Status Date: 06/22/2000
Install Date: 01/01/1950
Tank Contents: Other
Tank Size: 10000
Tank Compliance: No
Overfill: No
Compliance Monitoring?: No
Overfill Protection: No
Spill Containment: No

Map ID
Direction
Distance
Elevation

MAP FINDINGS

Site

Database(s)

EDR ID Number
EPA ID Number

GATEWAY PARK PROPERTIES PARCEL S17 (Continued)

U003947432

Tank Wellhead Protection: No
Tank/Pipe Construction Type: Pipe Bare steel
Tank/Pipe Construction Type: Tank Bare steel
Tank/Pipe Monitor: Pipe None
Tank/Pipe Monitor: Tank None

**E33
NE
< 1/8
0.084 mi.
444 ft.**

**VACANT PROPERTY
1900 ADMIRAL WILSON BLVD
CAMDEN, NJ 08101**

**NJ HIST LUST S105131272
NJ SPILLS N/A**

Site 3 of 3 in cluster E

**Relative:
Lower**

LUST HIST:

**Actual:
16 ft.**

Case ID: 01-09-12-1325-02
Lead Program Assigned: Bureau of Underground Storage Tanks
Facility Status: Assigned to a Program
UST ID: 0340418
TMS Number: C00-0513
Remedial Level: Site has confirmed soil and ground water contamination.
Case Manager: Dean Anderson
Facility Phone: (609) 777-1949
No Further Action: Not reported
RAW Approved: Not reported
CEA: Not reported
Date CEA Lifted: Not reported
Dead Notice: Not reported

NJ SPILL:

Name: VACANT PROPERTY
Address: 1900 ADMIRAL WILSON BLVD
City, State, Zip: CAMDEN, NJ 08101
Trenton Dispatch Log Number: 84575
Case Number: 01-09-12-1325-02
Notify Type: Other
Date Received: 09/12/2001
Location: Facility
Other Location: Not reported
Incident Date: 07/08/2000
Incident Time: Not reported
A310 Letter: True
Ref. Code: 101
COMU: 0408
CAS Number: Not reported
Hazardous: No
Incident Location: Not reported
Facility Type: Commercial
Facility Phone: Not reported
Substance(s): Not reported
Substance Type: Not reported
Substance Identity: Not reported
TCPA Chemical: Not reported
Hazrds Material: Not reported
Amnt Released: Not reported
Release VE: Not reported
Contained: Not reported
Release Type: Not reported
Incident Desc: Not reported

Map ID
Direction
Distance
Elevation

MAP FINDINGS

Site

Database(s)

EDR ID Number
EPA ID Number

VACANT PROPERTY (Continued)

S105131272

Status at Spill: 4/10000 GAL UST REMOVED. CLEAN UP IN PROGRESS.
NJ Spill Date: Not reported
NJ Spill Time: Not reported
NJ Spill Name: Not reported
NJ Spill Title: Not reported
NJ Spill Phone: Not reported
Other Date: Not reported
Other Time: Not reported
Other Name: Not reported
Other Title: Not reported
Other Phone: Not reported
Injuries: No
Public Exposure: No
Road Closed: No
Facility Evacuation: No
Receiving Water: Not reported
Public Evacuation: No
Police at Scene: No
Firemen at Scene: No
Contamination of: Land
Nature of Incident: Not reported
Wind Direction/Speed: 0
Assistance Requested: No
Memo. Of Understanding: No
Drill/trng Exercise: No
Operator: CHRIS
Contact Name: Not reported
Caller Name: REDACTED
Caller Title: Not reported
Caller Address: Not reported
Caller City,St,Zip: Not reported
Caller Phone: Not reported
Responsible Party: Known
Responsible Party Name: DEL RIVER PORT AUTH
Responsible Party Contact: STEVE BURKE
Responsible Party Title: Not reported
Responsible Party Telephone: 856-968-2092
Responsible Party Street: P O BOX 1949
Responsible Party Municipality: CAMDEN
Responsible Party State: NJ
Responsible Party Zip: 08101
Responsible City,St,Zip: CAMDEN, NJ
Responsible Party County: CAMDEN
Local Municipality: No
Local Municipality Name: Not reported
Local Municipality Title: Not reported
Local Municipality Phone: Not reported
Local Municipality Date: Not reported
Local Municipality Time: Not reported
Incident Name: Not reported
Incident Referred To: Not reported
Incident Region: Not reported
Incident Phone: Not reported
Incident Date: Not reported
Comments: Not reported
Date A310 Letter Printed: Not reported
Date Local Authority Was Notified: Not reported

Map ID
Direction
Distance
Elevation

MAP FINDINGS

Site

Database(s)

EDR ID Number
EPA ID Number

VACANT PROPERTY (Continued)

S105131272

Date Update: Not reported
Date Report Faxed to Local Authority: Not reported
Local Authority Notification Date: Not reported
Reporter Name: Not reported
Reporter Type: Not reported
Rep Received Date: Not reported
Reporter Title: Not reported
Reporter Orgzn: Not reported
Reporter Address: Not reported
Reporter City,St,Zip: Not reported
Reporter County: Not reported
Incident Type: Not reported
Incident Status: Not reported
Incident Source Category: Not reported
Incident Source Name: Not reported
Incident Source Address: Not reported
Incident Source Address 2: Not reported
Incident Source City,St,Zip: Not reported
Incident Source County: Not reported
DEP Requested: Not reported
Confidential: Not reported

G34
SW
< 1/8
0.084 mi.
446 ft.

1596 PARK BOULEVARD
1596 PARK BLVD
CAMDEN CITY, NJ
Site 2 of 2 in cluster G

NJ SHWS S126240449
N/A

Relative:
Higher
Actual:
20 ft.

SHWS:
Name: 1596 PARK BOULEVARD
Address: 1596 PARK BLVD
City,State,Zip: CAMDEN CITY, NJ
Site ID: 64665
Status: Pending
Home Owner: Not reported
PI Number: G000022674
Detail As Of April 2012:
X Coord Site: Not reported
X Coord PI: Not reported
Y Coord Site: Not reported
Y Coord PI: Not reported

F35
NNE
< 1/8
0.087 mi.
458 ft.

ROBERT SCHWIKER PROPERTY
ADMIRAL WILSON BLVD
CAMDEN, NJ 08101
Site 8 of 9 in cluster F

NJ VCP S105343641
NJ Release N/A

Relative:
Lower
Actual:
17 ft.

VCP:
Incident Number: 96-12-13-0056-34
MOA Execution Date: 01/30/1997
Type Of Vcp File: HISTORICAL
Pi Number: Not reported
Case Type(Case Type): Not reported
Case Contact: Department Not reported
Case Contact Name: Not reported

Map ID
Direction
Distance
Elevation

MAP FINDINGS

Site

Database(s)

EDR ID Number
EPA ID Number

ROBERT SCHWIKER PROPERTY (Continued)

S105343641

Other Name:	Not reported
Other Title:	Not reported
Other Telephone:	Not reported
Public Evacuation:	Not reported
Assistance Requested:	Not reported
Wind Direction/Speed:	Not reported
Local Municipality Notified:	Not reported
Local Municipality Name:	Not reported
Local Municipality Title:	Not reported
Local Municipality Telephone:	Not reported
Local Municipality Date:	Not reported
Local Municipality Time:	Not reported
Incident Description:	MOA APPLIATION
Incident Name:	Not reported
Incident Referred To:	DRPSR
Incident Region:	BFO-CAS
Incident Telephone:	Not reported
Incident Date:	12/13/1996
Incident time:	Not reported
Incident ITM:	B
Comments:	Not reported
Date A310 Letter Printed:	Not reported
Date Local Authority Was Notified:	Not reported
Date Updated:	Not reported
Date Report Faxed to Local Authority:	Not reported
Local Authority Notification Date:	Not reported
Rep Receive Date:	Not reported
Reporter Type:	Not reported
Reporter Name:	Not reported
Reporter Title:	Not reported
Reporter Org:	Not reported
Reporter Address:	Not reported
Reporter City,St,Zip:	Not reported
Reporter County:	Not reported
Incident Status:	Not reported
Incident Category Source:	Not reported
Incident Source Name:	Not reported
Incident Source Address:	Not reported
Incident Source Address 2:	Not reported
Incident Source City,St,Zip:	Not reported
Incident Source County:	Not reported
DEP Requested:	Not reported
Confidential:	Not reported
Notify Type:	Not reported
Road Closed:	Not reported
Direction:	Not reported
Responsible Party:	Not reported
Responsible Party Name:	Not reported
Responsible Party Contact:	Not reported
Responsible Party Title:	Not reported
Responsible Party Phone:	Not reported
Responsible Party Street:	Not reported
Responsible Party County:	Not reported
Responsible Party City,St,Zip:	Not reported
Memo. Of Understanding:	Not reported
Drill/trng Exercise:	Not reported
Hazardous:	Not reported

Map ID
Direction
Distance
Elevation

MAP FINDINGS

Site

Database(s)

EDR ID Number
EPA ID Number

F36
NNE
< 1/8
0.092 mi.
487 ft.

**NJLG UST1 NJ0031 SERV STA
1839 ADMIRAL WILSON BLVD
CAMDEN, NJ 08101**

**NJ HIST LUST S104389820
NJ AIRS N/A**

Site 9 of 9 in cluster F

**Relative:
Lower**

LUST HIST:

**Actual:
18 ft.**

Case ID: 92-04-16-1721
Lead Program Assigned: Bureau of Underground Storage Tanks
Facility Status: Assigned to a Program
UST ID: 0078258
TMS Number: C91-1951; S91-2025
Remedial Level: Site has confirmed soil and ground water contamination.
Case Manager: David Nickerson
Facility Phone: (609) 633-1445
No Further Action: Not reported
RAW Approved: Y
CEA: Y
Date CEA Lifted: Not reported
Dead Notice: Not reported

AIRS:

Name: NJLG UST1 NJ0031 SERV STA
Address: 1839 ADMIRAL WILSON BLVD
City,State,Zip: CAMDEN, NJ 08101
Emission Year: Not reported
Facility Number: 51682
NAICS Code: Not reported
Pollutant Name: Not reported
Tons/Year lbs/Year For Taps 1000 Tons/Year For CO2: Not reported
Tons/Season (5/1-9/30): Not reported
Lbs/Day Peak Ozone Season (6/1-8/31): Not reported
Lbs/Day Co-season (12/1-2/31): Not reported
Permit of Emission: PERMIT
X Coordinate: 324837.58
Y Coordinate: 403866.48
Coordinate Units: NJ State Plane (NAD83) - USFEET
Coordinate Type: Digital Image
Active Number: GEN010001
Active Type Description: (GP-008) Site Remediation for Gasoline Contamination
Document Status: Expired
Expiration Date: 09/24/2016
Active Flag: Y
NAICS Description: Not reported
TPY of Fugitive Emissions: Not reported
TPY of Non-Fugitive Emissions: Not reported
Ozone Season Non-Fugitives: Not reported
Ozone Season Fugitive: Not reported
May Sep Fugitive QTY: Not reported
May Sep Total QTY: Not reported
Effective Start Date: 09/25/2001

Name: NJLG UST1 NJ0031 SERV STA
Address: 1839 ADMIRAL WILSON BLVD
City,State,Zip: CAMDEN, NJ 08101
Emission Year: Not reported
Facility Number: 51682
NAICS Code: Not reported
Pollutant Name: Not reported

Map ID
 Direction
 Distance
 Elevation

MAP FINDINGS

Site

Database(s)

EDR ID Number
 EPA ID Number

NJLG UST1 NJ0031 SERV STA (Continued)

S104389820

Tons/Year lbs/Year For Taps 1000 Tons/Year For CO2:	Not reported
Tons/Season (5/1-9/30):	Not reported
Lbs/Day Peak Ozone Season (6/1-8/31):	Not reported
Lbs/Day Co-season (12/1-2/31):	Not reported
Permit of Emission:	PERMIT
X Coordinate:	324837.58
Y Coordinate:	403866.48
Coordinate Units:	NJ State Plane (NAD83) - USFEET
Coordinate Type:	Digital Image
Active Number:	GEN010001
Active Type Description:	(GP-008) Site Remediation for Gasoline Contamination
Document Status:	Approved
Expiration Date:	Not reported
Active Flag:	Y
NAICS Description:	Not reported
TPY of Fugitive Emissions:	Not reported
TPY of Non-Fugitive Emissions:	Not reported
Ozone Season Non-Fugitives:	Not reported
Ozone Season Fugitive:	Not reported
May Sep Fugitive QTY:	Not reported
May Sep Total QTY:	Not reported
Effective Start Date:	Not reported

H37
West
< 1/8
0.116 mi.
614 ft.

CAMDETT CORP
1501 PINE ST
CAMDEN, NJ 08103

Site 6 of 7 in cluster H

NJ NJEMS 1000870617
NJ Release NJD986650786
RCRA NonGen / NLR
NJ AIRS

Relative:
Higher

Actual:
19 ft.

NJEMS:	
Name:	CAMDETT CORP
Address:	1501 PINE ST
City,State,Zip:	CAMDEN, NJ 08103
Site Id:	16034
Municipality:	CAMDEN CITY
Municipality Name From Spatial Overlay:	CAMDEN CITY
GNIS Civil Code For Municipality:	885177
Municipal Code (NJ-1040):	0408
X Coord:	323019
Y Coord:	402671
Coord System:	NJ STATE PLANE (NAD83) - USFEET
Coord Type:	GIS Parcel Centroid
Coord Origin:	DEP-GIS
State Standard Numeric Code From Spatial Overlay:	0408
Unique Feature Number For Municipality From Spatial Overlay:	3400710000
Eleven Digit Hydrologic Unit Code From Spatial Overlay):	02040202110
Fourteen Digit Hydrologic Unit Code From Spatial Overlay:	02040202110060
Watershed Management Area Number From Spatial Overlay:	18
Watershed Management Area Name From Spatial Overlay:	Lower Delaware
Water Region Code From Spatial Overlay:	5
Water Region Name From Spatial Overlay:	Lower Delaware
Sub Watershed Name From Overlay:	Cooper River (below Rt 130)
Watershed Name From Spatial Overlay:	Cooper River

NJ Release:
 Name: CAMDETT CORP
 Address: 1501 PINE ST

Map ID
Direction
Distance
Elevation

MAP FINDINGS

Site

Database(s)

EDR ID Number
EPA ID Number

CAMDETT CORP (Continued)

1000870617

City,State,Zip:	CAMDEN, NJ
Facility Type:	Commercial
Facility Phone:	856-963-2731
Incident Date:	05/10/2000
Incident Time:	1430
Trenton Dispatch Log Number:	61025
Case Number:	00-05-10-1453-04
Date Received:	05/10/2000
Nature of Incident:	Not reported
Operator:	PAT
Incident Type:	Not reported
Incident Location:	Not reported
Location:	Other
Other Location:	Not reported
Contact Name:	Not reported
Caller Name:	REDACTED
Caller Title:	Not reported
Caller Address:	Not reported
Caller City,St,Zip:	Not reported
Caller Telephone:	Not reported
Substance(s):	Not reported
Substance Type:	Not reported
Substance Identity:	Not reported
CAS Number:	Not reported
A310 Letter:	False
TCPA Chemical:	Not reported
Hazrds Material:	Not reported
COMU:	0408
Ref. Code:	006
Amt Released:	Not reported
Contained:	Not reported
Release Type:	Not reported
Release VE:	Not reported
Injuries:	No
Public Exposure:	Yes
Facility Evacuation:	No
Police at Scene:	No
Firemen at Scene:	No
Contamination of:	Air
Receiving Water:	Not reported
Status at Spill:	Information REDACTED due to data corruption causing status reporting errors
NJ Spill Date:	Not reported
NJ Spill Time:	Not reported
NJ Spill Name:	Not reported
NJ Spill Title:	Not reported
NJ Spill Phone:	Not reported
Other Date:	Not reported
Other Time:	Not reported
Other Name:	Not reported
Other Title:	Not reported
Other Telephone:	Not reported
Public Evacuation:	No
Assistance Requested:	No
Wind Direction/Speed:	0
Local Municipality Notified:	No
Local Municipality Name:	Not reported

Map ID
 Direction
 Distance
 Elevation

MAP FINDINGS

Site

Database(s)

EDR ID Number
 EPA ID Number

CAMDETT CORP (Continued)

1000870617

Local Municipality Title: Not reported
 Local Municipality Telephone: Not reported
 Local Municipality Date: Not reported
 Local Municipality Time: Not reported
 Incident Description: Not reported
 Incident Name: Not reported
 Incident Referred To: Not reported
 Incident Region: Not reported
 Incident Telephone: Not reported
 Incident Date: Not reported
 Incident time: Not reported
 Incident ITM: Not reported
 Comments: Not reported
 Date A310 Letter Printed: Not reported
 Date Local Authority Was Notified: Not reported
 Date Updated: Not reported
 Date Report Faxed to Local Authority: Not reported
 Local Authority Notification Date: Not reported
 Rep Receive Date: Not reported
 Reporter Type: Not reported
 Reporter Name: Not reported
 Reporter Title: Not reported
 Reporter Org: Not reported
 Reporter Address: Not reported
 Reporter City,St,Zip: Not reported
 Reporter County: Not reported
 Incident Status: Not reported
 Incident Category Source: Not reported
 Incident Source Name: Not reported
 Incident Source Address: Not reported
 Incident Source Address 2: Not reported
 Incident Source City,St,Zip: Not reported
 Incident Source County: Not reported
 DEP Requested: Not reported
 Confidential: Not reported
 Notify Type: Facility
 Road Closed: No
 Direction: Not reported
 Responsible Party: Known
 Responsible Party Name: CAMDETT CORP
 Responsible Party Contact: JOE ROHR
 Responsible Party Title: GEN MGR
 Responsible Party Phone: 856-963-2731
 Responsible Party Street: 1501 PINE ST
 Responsible Party County: CAMDEN
 Responsible Party City,St,Zip: CAMDEN, NJ
 Memo. Of Understanding: No
 Drill/trng Exercise: No
 Hazardous: No

RCRA NonGen / NLR:

Date Form Received by Agency:		20070101
Handler Name:	CAMDETT CORP	
Handler Address:		1501 PINE ST
Handler City,State,Zip:		CAMDEN, NJ 08103-1717
EPA ID:		NJD986650786
Contact Name:		Not reported

Map ID
Direction
Distance
Elevation

MAP FINDINGS

Site

Database(s)

EDR ID Number
EPA ID Number

CAMDETT CORP (Continued)

1000870617

Contact Address:	PINE ST
Contact City,State,Zip:	CAMDEN, NJ 08103
Contact Telephone:	Not reported
Contact Fax:	Not reported
Contact Email:	Not reported
Contact Title:	Not reported
EPA Region:	02
Land Type:	Private
Federal Waste Generator Description:	Not a generator, verified
Non-Notifier:	Not reported
Biennial Report Cycle:	Not reported
Accessibility:	Not reported
Active Site Indicator:	Not reported
State District Owner:	NJ
State District:	SOUTHERN
Mailing Address:	PINE ST
Mailing City,State,Zip:	CAMDEN, NJ 08103
Owner Name:	MILTON TEGETHOFF
Owner Type:	Private
Operator Name:	MILTON TEGETHOFF
Operator Type:	Private
Short-Term Generator Activity:	No
Importer Activity:	No
Mixed Waste Generator:	No
Transporter Activity:	No
Transfer Facility Activity:	No
Recycler Activity with Storage:	No
Small Quantity On-Site Burner Exemption:	No
Smelting Melting and Refining Furnace Exemption:	No
Underground Injection Control:	No
Off-Site Waste Receipt:	No
Universal Waste Indicator:	No
Universal Waste Destination Facility:	No
Federal Universal Waste:	No
Active Site Fed-Reg Treatment Storage and Disposal Facility:	Not reported
Active Site Converter Treatment storage and Disposal Facility:	Not reported
Active Site State-Reg Treatment Storage and Disposal Facility:	Not reported
Active Site State-Reg Handler:	---
Federal Facility Indicator:	Not reported
Hazardous Secondary Material Indicator:	N
Sub-Part K Indicator:	Not reported
Commercial TSD Indicator:	No
Treatment Storage and Disposal Type:	Not reported
2018 GPRC Permit Baseline:	Not on the Baseline
2018 GPRC Renewals Baseline:	Not on the Baseline
Permit Renewals Workload Universe:	Not reported
Permit Workload Universe:	Not reported
Permit Progress Universe:	Not reported
Post-Closure Workload Universe:	Not reported
Closure Workload Universe:	Not reported
202 GPRC Corrective Action Baseline:	No
Corrective Action Workload Universe:	No
Subject to Corrective Action Universe:	No
Non-TSDs Where RCRA CA has Been Imposed Universe:	No
TSDs Potentially Subject to CA Under 3004 (u)/(v) Universe:	No
TSDs Only Subject to CA under Discretionary Auth Universe:	No
Corrective Action Priority Ranking:	No NCAPS ranking

Map ID
Direction
Distance
Elevation

MAP FINDINGS

Site

Database(s)

EDR ID Number
EPA ID Number

CAMDETT CORP (Continued)

1000870617

Environmental Control Indicator:	No
Institutional Control Indicator:	No
Human Exposure Controls Indicator:	N/A
Groundwater Controls Indicator:	N/A
Operating TSD Universe:	Not reported
Full Enforcement Universe:	Not reported
Significant Non-Complier Universe:	No
Unaddressed Significant Non-Complier Universe:	No
Addressed Significant Non-Complier Universe:	No
Significant Non-Complier With a Compliance Schedule Universe:	No
Financial Assurance Required:	Not reported
Handler Date of Last Change:	20080626
Recognized Trader-Importer:	No
Recognized Trader-Exporter:	No
Importer of Spent Lead Acid Batteries:	No
Exporter of Spent Lead Acid Batteries:	No
Recycler Activity Without Storage:	No
Manifest Broker:	No
Sub-Part P Indicator:	No

Hazardous Waste Summary:

Waste Code:	X001
Waste Description:	Not Defined

Handler - Owner Operator:

Owner/Operator Indicator:	Operator
Owner/Operator Name:	MILTON TEGETHOFF
Legal Status:	Private
Date Became Current:	Not reported
Date Ended Current:	Not reported
Owner/Operator Address:	15 BELLERIVE COUNTRY CLUB
Owner/Operator City,State,Zip:	SAINT LOUIS, MO 63147
Owner/Operator Telephone:	314-723-0240
Owner/Operator Telephone Ext:	Not reported
Owner/Operator Fax:	Not reported
Owner/Operator Email:	Not reported

Owner/Operator Indicator:	Owner
Owner/Operator Name:	MILTON TEGETHOFF
Legal Status:	Private
Date Became Current:	Not reported
Date Ended Current:	Not reported
Owner/Operator Address:	15 BELLERIVE COUNTRY CLUB
Owner/Operator City,State,Zip:	SAINT LOUIS, MO 63147
Owner/Operator Telephone:	314-723-0240
Owner/Operator Telephone Ext:	Not reported
Owner/Operator Fax:	Not reported
Owner/Operator Email:	Not reported

Owner/Operator Indicator:	Owner
Owner/Operator Name:	MILTON TEGETHOFF
Legal Status:	Private
Date Became Current:	Not reported
Date Ended Current:	Not reported
Owner/Operator Address:	15 BELLERIVE COUNTRY CLUB

Map ID
Direction
Distance
Elevation

MAP FINDINGS

Site

Database(s)

EDR ID Number
EPA ID Number

CAMDETT CORP (Continued)

1000870617

Owner/Operator City,State,Zip: SAINT LOUIS, MO 63147
Owner/Operator Telephone: 314-723-0240
Owner/Operator Telephone Ext: Not reported
Owner/Operator Fax: Not reported
Owner/Operator Email: Not reported

Historic Generators:

Receive Date: 20060101
Handler Name: CAMDETT CORP
Federal Waste Generator Description: Not a generator, verified
State District Owner: NJ
Large Quantity Handler of Universal Waste: No
Recognized Trader Importer: No
Recognized Trader Exporter: No
Spent Lead Acid Battery Importer: No
Spent Lead Acid Battery Exporter: No
Current Record: No
Non Storage Recycler Activity: Not reported
Electronic Manifest Broker: Not reported

Receive Date: 20070101
Handler Name: CAMDETT CORP
Federal Waste Generator Description: Not a generator, verified
State District Owner: NJ
Large Quantity Handler of Universal Waste: No
Recognized Trader Importer: No
Recognized Trader Exporter: No
Spent Lead Acid Battery Importer: No
Spent Lead Acid Battery Exporter: No
Current Record: Yes
Non Storage Recycler Activity: Not reported
Electronic Manifest Broker: Not reported

Receive Date: 19930622
Handler Name: CAMDETT CORP
Federal Waste Generator Description: Small Quantity Generator
State District Owner: NJ
Large Quantity Handler of Universal Waste: No
Recognized Trader Importer: No
Recognized Trader Exporter: No
Spent Lead Acid Battery Importer: No
Spent Lead Acid Battery Exporter: No
Current Record: No
Non Storage Recycler Activity: Not reported
Electronic Manifest Broker: Not reported

List of NAICS Codes and Descriptions:

NAICS Codes: No NAICS Codes Found

Facility Has Received Notices of Violations:

Violations: No Violations Found

Evaluation Action Summary:

Evaluations: No Evaluations Found

Map ID
Direction
Distance
Elevation

MAP FINDINGS

Site

Database(s)

EDR ID Number
EPA ID Number

CAMDETT CORP (Continued)

1000870617

AIRS:

Name: CAMDETT CORP
Address: 1501 PINE ST
City,State,Zip: CAMDEN, NJ 08103
Emission Year: Not reported
Facility Number: 50012
NAICS Code: Not reported
Pollutant Name: Not reported
Tons/Year lbs/Year For Taps 1000 Tons/Year For CO2: Not reported
Tons/Season (5/1-9/30): Not reported
Lbs/Day Peak Ozone Season (6/1-8/31): Not reported
Lbs/Day Co-season (12/1-2/31): Not reported
Permit of Emission: PERMIT
X Coordinate: 323019
Y Coordinate: 402671
Coordinate Units: NJ State Plane (NAD83) - USFEET
Coordinate Type: GIS Parcel Centroid
Active Number: PCP010001
Active Type Description: Construction of New Source
Document Status: Terminated
Expiration Date: 05/04/2008
Active Flag: N
NAICS Description: Not reported
TPY of Fugitive Emissions: Not reported
TPY of Non-Fugitive Emissions: Not reported
Ozone Season Non-Fugitives: Not reported
Ozone Season Fugitive: Not reported
May Sep Fugitive QTY: Not reported
May Sep Total QTY: Not reported
Effective Start Date: 11/15/2002

Name: CAMDETT CORP
Address: 1501 PINE ST
City,State,Zip: CAMDEN, NJ 08103
Emission Year: Not reported
Facility Number: 50012
NAICS Code: Not reported
Pollutant Name: Not reported
Tons/Year lbs/Year For Taps 1000 Tons/Year For CO2: Not reported
Tons/Season (5/1-9/30): Not reported
Lbs/Day Peak Ozone Season (6/1-8/31): Not reported
Lbs/Day Co-season (12/1-2/31): Not reported
Permit of Emission: PERMIT
X Coordinate: 323019
Y Coordinate: 402671
Coordinate Units: NJ State Plane (NAD83) - USFEET
Coordinate Type: GIS Parcel Centroid
Active Number: PCP960001
Active Type Description: Construction of New Source
Document Status: Terminated
Expiration Date: 10/04/2007
Active Flag: N
NAICS Description: Not reported
TPY of Fugitive Emissions: Not reported
TPY of Non-Fugitive Emissions: Not reported
Ozone Season Non-Fugitives: Not reported
Ozone Season Fugitive: Not reported

Map ID
Direction
Distance
Elevation

MAP FINDINGS

Site

Database(s)

EDR ID Number
EPA ID Number

CAMDETT CORP (Continued)

1000870617

May Sep Fugitive QTY: Not reported
May Sep Total QTY: Not reported
Effective Start Date: 10/04/1977

Name: CAMDETT CORP
Address: 1501 PINE ST
City,State,Zip: CAMDEN, NJ 08103
Emission Year: Not reported
Facility Number: 50012
NAICS Code: Not reported
Pollutant Name: Not reported
Tons/Year lbs/Year For Taps 1000 Tons/Year For CO2: Not reported
Tons/Season (5/1-9/30): Not reported
Lbs/Day Peak Ozone Season (6/1-8/31): Not reported
Lbs/Day Co-season (12/1-2/31): Not reported
Permit of Emission: PERMIT
X Coordinate: 323019
Y Coordinate: 402671
Coordinate Units: NJ State Plane (NAD83) - USFEET
Coordinate Type: GIS Parcel Centroid
Active Number: PCP960005
Active Type Description: Construction of New Source
Document Status: Superseded (Archived)
Expiration Date: 11/14/2002
Active Flag: N
NAICS Description: Not reported
TPY of Fugitive Emissions: Not reported
TPY of Non-Fugitive Emissions: Not reported
Ozone Season Non-Fugitives: Not reported
Ozone Season Fugitive: Not reported
May Sep Fugitive QTY: Not reported
May Sep Total QTY: Not reported
Effective Start Date: 11/18/1997

Name: CAMDETT CORP
Address: 1501 PINE ST
City,State,Zip: CAMDEN, NJ 08103
Emission Year: Not reported
Facility Number: 50012
NAICS Code: Not reported
Pollutant Name: Not reported
Tons/Year lbs/Year For Taps 1000 Tons/Year For CO2: Not reported
Tons/Season (5/1-9/30): Not reported
Lbs/Day Peak Ozone Season (6/1-8/31): Not reported
Lbs/Day Co-season (12/1-2/31): Not reported
Permit of Emission: PERMIT
X Coordinate: 323019
Y Coordinate: 402671
Coordinate Units: NJ State Plane (NAD83) - USFEET
Coordinate Type: GIS Parcel Centroid
Active Number: PCP960003
Active Type Description: Construction of New Source
Document Status: Terminated
Expiration Date: 05/04/2008
Active Flag: N
NAICS Description: Not reported
TPY of Fugitive Emissions: Not reported

Map ID
Direction
Distance
Elevation

MAP FINDINGS

Site

Database(s)

EDR ID Number
EPA ID Number

CAMDETT CORP (Continued)

1000870617

TPY of Non-Fugitive Emissions: Not reported
Ozone Season Non-Fugitives: Not reported
Ozone Season Fugitive: Not reported
May Sep Fugitive QTY: Not reported
May Sep Total QTY: Not reported
Effective Start Date: 09/30/1996

Name: CAMDETT CORP
Address: 1501 PINE ST
City,State,Zip: CAMDEN, NJ 08103
Emission Year: Not reported
Facility Number: 50012
NAICS Code: Not reported
Pollutant Name: Not reported
Tons/Year lbs/Year For Taps 1000 Tons/Year For CO2: Not reported
Tons/Season (5/1-9/30): Not reported
Lbs/Day Peak Ozone Season (6/1-8/31): Not reported
Lbs/Day Co-season (12/1-2/31): Not reported
Permit of Emission: PERMIT
X Coordinate: 323019
Y Coordinate: 402671
Coordinate Units: NJ State Plane (NAD83) - USFEET
Coordinate Type: GIS Parcel Centroid
Active Number: PCP960004
Active Type Description: Construction of New Source
Document Status: Superseded (Archived)
Expiration Date: 11/14/2002
Active Flag: N
NAICS Description: Not reported
TPY of Fugitive Emissions: Not reported
TPY of Non-Fugitive Emissions: Not reported
Ozone Season Non-Fugitives: Not reported
Ozone Season Fugitive: Not reported
May Sep Fugitive QTY: Not reported
May Sep Total QTY: Not reported
Effective Start Date: 07/29/1996

Name: CAMDETT CORP
Address: 1501 PINE ST
City,State,Zip: CAMDEN, NJ 08103
Emission Year: Not reported
Facility Number: 50012
NAICS Code: Not reported
Pollutant Name: Not reported
Tons/Year lbs/Year For Taps 1000 Tons/Year For CO2: Not reported
Tons/Season (5/1-9/30): Not reported
Lbs/Day Peak Ozone Season (6/1-8/31): Not reported
Lbs/Day Co-season (12/1-2/31): Not reported
Permit of Emission: PERMIT
X Coordinate: 323019
Y Coordinate: 402671
Coordinate Units: NJ State Plane (NAD83) - USFEET
Coordinate Type: GIS Parcel Centroid
Active Number: PCP960002
Active Type Description: Construction of New Source
Document Status: Terminated
Expiration Date: 10/04/2007

Map ID
Direction
Distance
Elevation

MAP FINDINGS

Site

Database(s)

EDR ID Number
EPA ID Number

CAMDETT CORP (Continued)

1000870617

Active Flag: N
NAICS Description: Not reported
TPY of Fugitive Emissions: Not reported
TPY of Non-Fugitive Emissions: Not reported
Ozone Season Non-Fugitives: Not reported
Ozone Season Fugitive: Not reported
May Sep Fugitive QTY: Not reported
May Sep Total QTY: Not reported
Effective Start Date: 10/04/1977

**H38
West
< 1/8
0.116 mi.
614 ft.**

**CAMDETT CORP
1501 PINE ST
CAMDEN CITY, NJ 08103
Site 7 of 7 in cluster H**

**NJ SHWS S107585576
NJ ISRA N/A**

**Relative:
Higher
Actual:
19 ft.**

SHWS:
Name: CAMDETT CORP
Address: 1501 PINE ST
City,State,Zip: CAMDEN CITY, NJ
Site ID: 16034
Status: Closed
Home Owner: No
PI Number: 225410

Detail As Of April 2012:
X Coord Site: Not reported
X Coord PI: Not reported
Y Coord Site: Not reported
Y Coord PI: Not reported

NJ ISRA:
Name: CAMDETT CORP
Address: 1501 PINE ST
City,State,Zip: CAMDEN CITY, NJ 08103
Pi Number: 225410
Action Number: Not reported
Title: E20040129 Camdett Corp
Isra Trg: Finalized Date 3/31/2004
Start Date: 2004-04-08
Case Status: Assigned to Program
Case No: Not reported
Case Name: CAMDETT CORP
Trigger Type: Business Sale
Trigger Date: 2004-03-31

Name: CAMDETT CORP
Address: 1501 PINE ST
City,State,Zip: CAMDEN CITY, NJ 08103
Pi Number: 225410
Action Number: Not reported
Title: E20040129 Camdett Corp
Isra Trg: Finalized Date 3/31/2004
Start Date: 2004-05-19
Case Status: NFA-E (Unrestricted Use)
Case No: Not reported
Case Name: CAMDETT CORP
Trigger Type: Business Sale

Map ID
Direction
Distance
Elevation

MAP FINDINGS

Site

Database(s)

EDR ID Number
EPA ID Number

CAMDETT CORP (Continued)

S107585576

Trigger Date: 2004-03-31

Name: CAMDETT CORP
Address: 1501 PINE ST
City,State,Zip: CAMDEN CITY, NJ 08103
Pi Number: 225410
Action Number: Not reported
Title: E20040129 Camdett Corp
Isra Trg: Finalized Date 3/31/2004
Start Date: 2004-04-08
Case Status: Assigned to Program
Case No: Not reported
Case Name: CAMDETT CORP
Trigger Type: Cessation
Trigger Date: 2004-03-31

Name: CAMDETT CORP
Address: 1501 PINE ST
City,State,Zip: CAMDEN CITY, NJ 08103
Pi Number: 225410
Action Number: Not reported
Title: E20040129 Camdett Corp
Isra Trg: Finalized Date 3/31/2004
Start Date: 2004-05-19
Case Status: NFA-E (Unrestricted Use)
Case No: Not reported
Case Name: CAMDETT CORP
Trigger Type: Cessation
Trigger Date: 2004-03-31

Name: CAMDETT CORP
Address: 1501 PINE ST
City,State,Zip: CAMDEN CITY, NJ 08103
Pi Number: 225410
Action Number: Not reported
Title: E20040129 Camdett Corp
Isra Trg: Finalized Date 3/31/2004
Start Date: 2004-04-08
Case Status: Assigned to Program
Case No: Not reported
Case Name: CAMDETT CORP
Trigger Type: Property Sale
Trigger Date: 2004-03-31

Name: CAMDETT CORP
Address: 1501 PINE ST
City,State,Zip: CAMDEN CITY, NJ 08103
Pi Number: 225410
Action Number: Not reported
Title: E20040129 Camdett Corp
Isra Trg: Finalized Date 3/31/2004
Start Date: 2004-05-19
Case Status: NFA-E (Unrestricted Use)
Case No: Not reported
Case Name: CAMDETT CORP
Trigger Type: Property Sale
Trigger Date: 2004-03-31

Map ID
Direction
Distance
Elevation

MAP FINDINGS

Site

Database(s)

EDR ID Number
EPA ID Number

CAMDETT CORP (Continued)

S107585576

Name: CAMDETT CORP
Address: 1501 PINE ST
City,State,Zip: CAMDEN CITY, NJ 08103
Pi Number: 225410
Action Number: Not reported
Title: E20040129 Camdett Corp
Isra Trg: Finalized Date 3/31/2004
Start Date: 2004-04-08
Case Status: Assigned to Program
Case No: Not reported
Case Name: CAMDETT CORP
Trigger Type: Sale Of Assets
Trigger Date: 2004-03-31

Name: CAMDETT CORP
Address: 1501 PINE ST
City,State,Zip: CAMDEN CITY, NJ 08103
Pi Number: 225410
Action Number: Not reported
Title: E20040129 Camdett Corp
Isra Trg: Finalized Date 3/31/2004
Start Date: 2004-05-19
Case Status: NFA-E (Unrestricted Use)
Case No: Not reported
Case Name: CAMDETT CORP
Trigger Type: Sale Of Assets
Trigger Date: 2004-03-31

I39
SSW
1/8-1/4
0.130 mi.
686 ft.

PEARLYE PARK VIEW APARTMENTS
1655 PARK BLVD
CAMDEN CITY, NJ
Site 1 of 2 in cluster I

NJ SHWS S125907555
N/A

Relative:
Higher
Actual:
23 ft.

SHWS:
Name: PEARLYE PARK VIEW APARTMENTS
Address: 1655 PARK BLVD
City,State,Zip: CAMDEN CITY, NJ
Site ID: 149275
Status: Active
Home Owner: Not reported
PI Number: 197127
Detail As Of April 2012:
X Coord Site: 324059.4
X Coord PI: 324059.4
Y Coord Site: 402122.78
Y Coord PI: 402122.78

Map ID
Direction
Distance
Elevation

MAP FINDINGS

Site

Database(s)

EDR ID Number
EPA ID Number

I40
SSW
1/8-1/4
0.130 mi.
686 ft.

PEARLYE PARK VIEW APARTMENTS
1617 1655 PARK BLVD
CAMDEN CITY, NJ 08103
Site 2 of 2 in cluster I

NJ SHWS 1010484531
NJ BROWNFIELDS N/A
NJ NJEMS
FINDS

Relative:
Higher
Actual:
23 ft.

SHWS:
Name: PEARLYE PARK VIEW APARTMENTS
Address: 1617 1655 PARK BLVD
City,State,Zip: CAMDEN CITY, NJ
Site ID: 149275
Status: Active
Home Owner: No
PI Number: 197127

Detail As Of April 2012:
X Coord Site: 324059.4
X Coord PI: 324059.4
Y Coord Site: 402122.78
Y Coord PI: 402122.78

BROWNFIELDS:
Name: PEARLYE PARK VIEW APARTMENTS
Address: 1617 1655 PARK BLVD
City,State,Zip: CAMDEN CITY, CAMDEN CITY 08103
Price: Not reported
Assessed Value: Not reported
Property Size: Unknown
Annual Taxes: Not reported
Representative Address: Not reported
Representative City/State/Zip: Not reported
Submitter Name: Not reported
Submitter Address1: Not reported
Submitter Address2: Not reported
Submitter City: Not reported
Submitter State: Not reported
Submitter Zip: Not reported
Submitter Email: Not reported
Submitter Phone: Not reported
Transaction Type: Not reported
Transfer Type: Not reported
Site Number: 5181
X Coordinate: 324059
Y Coordinate: 402122
Coord: 324059:402122
Autold: Not reported
Ownership Type: unknown
Ownership: DEP Case
PStatus: DEP Case
PI Number: 197127
Owner Name: Not reported
Owner Address + Owner Street: Not reported
Owner City: Not reported
Owner State: Not reported
Owner Zip Code: Not reported
Owner County: Not reported
Owner Phone: 9999999999
Owner Fax: 9999999999
Owner Email: Not reported

Map ID
Direction
Distance
Elevation

MAP FINDINGS

Site

Database(s)

EDR ID Number
EPA ID Number

PEARLYE PARK VIEW APARTMENTS (Continued)

1010484531

Owner Organization:	Not reported
Authorized Representative:	Not reported
Auth Rep Relation to Owner:	Not reported
Municipal Contact Name:	Not reported
Municipal Contact Street:	Not reported
Municipal Contact City:	Not reported
Municipal Contact State:	Not reported
Municipal Contact Zip Code:	Not reported
Municipal Contact Phone:	9999999999
Municipal Contact Fax:	9999999999
Municipal Contact Email:	Not reported
Department:	Not reported
Municipal Contact Title:	Not reported
Contact Relation to Owner:	Not reported
Current Zoning:	Not reported
Proposed Zoning:	Not reported
Copy of Title Insurance:	Not reported
Block:	Not reported
Lot:	Not reported
Development Plan Completed:	Unknown
Market Study Completed:	Unknown
Current Activity:	Not reported
Current Operations:	Not reported
Prior Operations:	Not reported
Deed Restrictions:	Unknown
Easements:	Unknown
Buildings:	Not reported
Condition of Buildings:	Not reported
Square Footage:	Not reported
Total Buildable Space:	Not reported
Lease Price:	Not reported
Tax Certificate:	Unknown
Tax Lien:	Unknown
Other Liens/Judgements:	No
Traffic Study:	Unknown
Road Access:	Not reported
Waterfront Access:	Unknown
Airport Access:	Unknown
Public Transportation Access:	Unknown
Major Highway Name:	Not reported
Major Highway Interchange:	Not reported
Major Highway Miles Away:	Not reported
Local Highway Name:	Not reported
Local Highway Interchange:	Not reported
Local Highway Miles Away:	Not reported
Rail Type:	Not reported
Rail Name:	Not reported
Rail Station:	Not reported
Rail Miles Away:	Not reported
Public Water:	Unknown
Electric:	Unknown
Gas:	Unknown
Public Sewer:	Unknown
Telephone:	Unknown
Cable:	Unknown
Fiber Optics:	Unknown
Wetlands:	No

Map ID
 Direction
 Distance
 Elevation

MAP FINDINGS

Site

Database(s)

EDR ID Number
 EPA ID Number

PEARLYE PARK VIEW APARTMENTS (Continued)

1010484531

Sensitive Ecosystems/Habitats:	No
Endangered Species:	No
Historic/Archeological Site:	No
100 Year Flood Plain:	No
500 Year Flood Plain:	No
Environmental Report Copies:	Yes
List Containing Site:	Not reported
Preliminary Assessment:	No
Site Investigation:	No
Remedial Investigation:	No
Remedial Action Workplan:	No
Voluntary Cleanup Program:	Yes
Environmental Litigation:	No
Remediation In Progress:	Yes
Remediation Estimated Complete Date:	Not reported
Regulatory sign-off:	No
Regulatory Sign-Off Description:	Not reported
Other Incentives:	No
Low Interest Rates:	No
HDSRF Grants:	No
TIF:	No
HDSRF Loans:	No
USA Loans:	No
USA Grants:	No
Designated Redevelopment Area:	No
Environmental Opportunity Zone:	No
Tax Rebate or Abatement:	No
Empowerment Zone (Federal):	No
Urban Coordinating Council Neighborhood:	No
Enterprise Community (Federal):	No
Urban Enterprise Zone:	No
Additional Comments:	1) Assigned to Program,6/30/2003 2) C1: No Formal Design - Source Known or Identified-Potential GW Contamination established 7/9/2003
County_int_FK:	4
Municipality_int_FK:	141
Planning Area Designation:	Planning Area 1
Authorized Representative Email:	Not reported
Authorized Representative Phone:	9999999999
General Comments:	Not reported

NJEMS:

Name:	PEARLYE PARK VIEW APARTMENTS
Address:	1617 1655 PARK BLVD
City,State,Zip:	CAMDEN CITY, NJ 08103
Site Id:	149275
Municipality:	CAMDEN CITY
Municipality Name From Spatial Overlay:	CAMDEN CITY
GNIS Civil Code For Municipality:	885177
Municipal Code (NJ-1040):	0408
X Coord:	324059.40000000002
Y Coord:	402122.78000000003
Coord System:	NJ STATE PLANE (NAD83) - USFEET
Coord Type:	Exact Address Match
Coord Orign:	DEP-Program
State Standard Numeric Code From Spatial Overlay:	0408
Unique Feature Number For Municipality From Spatial Overlay:	3400710000
Eleven Digit Hydrologic Unit Code From Spatial Overlay):	02040202110

Map ID
Direction
Distance
Elevation

MAP FINDINGS

Site

Database(s)

EDR ID Number
EPA ID Number

PEARLYE PARK VIEW APARTMENTS (Continued)

1010484531

Fourteen Digit Hydrologic Unit Code From Spatial Overlay: 02040202110060
Watershed Management Area Number From Spatial Overlay: 18
Watershed Management Area Name From Spatial Overlay: Lower Delaware
Water Region Code From Spatial Overlay: 5
Water Region Name From Spatial Overlay: Lower Delaware
Sub Watershed Name From Overlay: Cooper River (below Rt 130)
Watershed Name From Spatial Overlay: Cooper River

FINDS:

Registry ID: 110031933442

Click Here:

Environmental Interest/Information System:

NJ-NJEMS (New Jersey - New Jersey Environmental Management System).
The Department of Environmental Protection (NJDEP) manages large
databases of environmental information in this integrated system.

[Click this hyperlink](#) while viewing on your computer to access
additional FINDS: detail in the EDR Site Report.

**41
NE
1/8-1/4
0.134 mi.
706 ft.**

**1901 ADMIRAL WILSON BLVD LLC
1901 ADMIRAL WILSON BLVD
CAMDEN, NJ 08109**

**NJ HIST LUST S104390320
NJ NJEMS N/A
NJ AIRS**

**Relative:
Lower
Actual:
15 ft.**

LUST HIST:

Case ID: 92-12-17-1457
Lead Program Assigned: Bureau of Underground Storage Tanks
Facility Status: Assigned to a Program
UST ID: 0016085
TMS Number: C92-1454
Remedial Level: Site has confirmed soil and ground water contamination.
Case Manager: John Blankenship
Facility Phone: (609) 984-3071
No Further Action: Not reported
RAW Approved: Y
CEA: Not reported
Date CEA Lifted: Not reported
Dead Notice: Not reported

NJEMS:

Name: Y ZISKIND & CO
Address: 1901 ADMIRAL WILSON BLVD
City,State,Zip: CAMDEN, NJ 08105
Site Id: 205677
Municipality: CAMDEN CITY
Municipality Name From Spatial Overlay: CAMDEN CITY
GNIS Civil Code For Municipality: 885177
Municipal Code (NJ-1040): 0408
X Coord: 325277
Y Coord: 403628
Coord System: NJ STATE PLANE (NAD83) - USFEET
Coord Type: Exact Address Match
Coord Orign: DEP-GIS
State Standard Numeric Code From Spatial Overlay: 0408
Unique Feature Number For Municipality From Spatial Overlay: 3400710000

Map ID
Direction
Distance
Elevation

MAP FINDINGS

Site

Database(s)

EDR ID Number
EPA ID Number

1901 ADMIRAL WILSON BLVD LLC (Continued)

S104390320

Eleven Digit Hydrologic Unit Code From Spatial Overlay: 02040202110
Fourteen Digit Hydrologic Unit Code From Spatial Overlay: 02040202110060
Watershed Management Area Number From Spatial Overlay: 18
Watershed Management Area Name From Spatial Overlay: Lower Delaware
Water Region Code From Spatial Overlay: 5
Water Region Name From Spatial Overlay: Lower Delaware
Sub Watershed Name From Overlay: Cooper River (below Rt 130)
Watershed Name From Spatial Overlay: Cooper River

AIRS:

Name: 1901 ADMIRAL WILSON BLVD LLC
Address: 1901 ADMIRAL WILSON BLVD
City,State,Zip: CAMDEN, NJ 08109
Emission Year: Not reported
Facility Number: A5265
NAICS Code: Not reported
Pollutant Name: Not reported
Tons/Year lbs/Year For Taps 1000 Tons/Year For CO2: Not reported
Tons/Season (5/1-9/30): Not reported
Lbs/Day Peak Ozone Season (6/1-8/31): Not reported
Lbs/Day Co-season (12/1-2/31): Not reported
Permit of Emission: PERMIT
X Coordinate: 325274
Y Coordinate: 403661
Coordinate Units: NJ State Plane (NAD83) - USFEET
Coordinate Type: GPS
Active Number: GEN010001
Active Type Description: (GP-004) Gasoline Dispensing
Document Status: Approved
Expiration Date: Not reported
Active Flag: Y
NAICS Description: Not reported
TPY of Fugitive Emissions: Not reported
TPY of Non-Fugitive Emissions: Not reported
Ozone Season Non-Fugitives: Not reported
Ozone Season Fugitive: Not reported
May Sep Fugitive QTY: Not reported
May Sep Total QTY: Not reported
Effective Start Date: 01/01/1900

Name: 1901 ADMIRAL WILSON BLVD LLC
Address: 1901 ADMIRAL WILSON BLVD
City,State,Zip: CAMDEN, NJ 08109
Emission Year: Not reported
Facility Number: A5265
NAICS Code: Not reported
Pollutant Name: Not reported
Tons/Year lbs/Year For Taps 1000 Tons/Year For CO2: Not reported
Tons/Season (5/1-9/30): Not reported
Lbs/Day Peak Ozone Season (6/1-8/31): Not reported
Lbs/Day Co-season (12/1-2/31): Not reported
Permit of Emission: PERMIT
X Coordinate: 325274
Y Coordinate: 403661
Coordinate Units: NJ State Plane (NAD83) - USFEET
Coordinate Type: GPS
Active Number: GEN010001

Map ID
Direction
Distance
Elevation

MAP FINDINGS

Site

Database(s)

EDR ID Number
EPA ID Number

1901 ADMIRAL WILSON BLVD LLC (Continued)

S104390320

Active Type Description: (GP-004) Gasoline Dispensing
Document Status: Superseded (Archived)
Expiration Date: 07/24/2016
Active Flag: Y
NAICS Description: Not reported
TPY of Fugitive Emissions: Not reported
TPY of Non-Fugitive Emissions: Not reported
Ozone Season Non-Fugitives: Not reported
Ozone Season Fugitive: Not reported
May Sep Fugitive QTY: Not reported
May Sep Total QTY: Not reported
Effective Start Date: 01/01/1900

Name: 1901 ADMIRAL WILSON BLVD LLC
Address: 1901 ADMIRAL WILSON BLVD
City,State,Zip: CAMDEN, NJ 08109
Emission Year: Not reported
Facility Number: A5265
NAICS Code: Not reported
Pollutant Name: Not reported
Tons/Year lbs/Year For Taps 1000 Tons/Year For CO2: Not reported
Tons/Season (5/1-9/30): Not reported
Lbs/Day Peak Ozone Season (6/1-8/31): Not reported
Lbs/Day Co-season (12/1-2/31): Not reported
Permit of Emission: PERMIT
X Coordinate: 325274
Y Coordinate: 403661
Coordinate Units: NJ State Plane (NAD83) - USFEET
Coordinate Type: GPS
Active Number: GEN160001
Active Type Description: (GP-004A) Fuel Dispensing Facility
Document Status: Auto-Killed
Expiration Date: 03/17/2021
Active Flag: Y
NAICS Description: Not reported
TPY of Fugitive Emissions: Not reported
TPY of Non-Fugitive Emissions: Not reported
Ozone Season Non-Fugitives: Not reported
Ozone Season Fugitive: Not reported
May Sep Fugitive QTY: Not reported
May Sep Total QTY: Not reported
Effective Start Date: 01/01/1900

Name: AMOCO SERVICE STATION #5179
Address: 1901 ADMIRAL WILSON BLVD
City,State,Zip: CAMDEN, NJ 08101
Emission Year: Not reported
Facility Number: 51649
NAICS Code: Not reported
Pollutant Name: Not reported
Tons/Year lbs/Year For Taps 1000 Tons/Year For CO2: Not reported
Tons/Season (5/1-9/30): Not reported
Lbs/Day Peak Ozone Season (6/1-8/31): Not reported
Lbs/Day Co-season (12/1-2/31): Not reported
Permit of Emission: PERMIT
X Coordinate: 325274
Y Coordinate: 403661

Map ID
Direction
Distance
Elevation

MAP FINDINGS

Site

Database(s)

EDR ID Number
EPA ID Number

1901 ADMIRAL WILSON BLVD LLC (Continued)

S104390320

Coordinate Units: NJ State Plane (NAD83) - USFEET
Coordinate Type: GPS
Active Number: PCP010001
Active Type Description: Modification
Document Status: Terminated
Expiration Date: 08/29/2015
Active Flag: N
NAICS Description: Not reported
TPY of Fugitive Emissions: Not reported
TPY of Non-Fugitive Emissions: Not reported
Ozone Season Non-Fugitives: Not reported
Ozone Season Fugitive: Not reported
May Sep Fugitive QTY: Not reported
May Sep Total QTY: Not reported
Effective Start Date: 09/28/2001

Name: 1901 ADMIRAL WILSON BLVD LLC
Address: 1901 ADMIRAL WILSON BLVD
City,State,Zip: CAMDEN, NJ 08109
Emission Year: Not reported
Facility Number: A5265
NAICS Code: Not reported
Pollutant Name: Not reported
Tons/Year lbs/Year For Taps 1000 Tons/Year For CO2: Not reported
Tons/Season (5/1-9/30): Not reported
Lbs/Day Peak Ozone Season (6/1-8/31): Not reported
Lbs/Day Co-season (12/1-2/31): Not reported
Permit of Emission: PERMIT
X Coordinate: 325274
Y Coordinate: 403661
Coordinate Units: NJ State Plane (NAD83) - USFEET
Coordinate Type: GPS
Active Number: PCP960001
Active Type Description: Construction of New Source
Document Status: Superseded (Archived)
Expiration Date: 01/30/1999
Active Flag: Y
NAICS Description: Not reported
TPY of Fugitive Emissions: Not reported
TPY of Non-Fugitive Emissions: Not reported
Ozone Season Non-Fugitives: Not reported
Ozone Season Fugitive: Not reported
May Sep Fugitive QTY: Not reported
May Sep Total QTY: Not reported
Effective Start Date: 01/01/1900

Name: 1901 ADMIRAL WILSON BLVD LLC
Address: 1901 ADMIRAL WILSON BLVD
City,State,Zip: CAMDEN, NJ 08109
Emission Year: Not reported
Facility Number: A5265
NAICS Code: Not reported
Pollutant Name: Not reported
Tons/Year lbs/Year For Taps 1000 Tons/Year For CO2: Not reported
Tons/Season (5/1-9/30): Not reported
Lbs/Day Peak Ozone Season (6/1-8/31): Not reported
Lbs/Day Co-season (12/1-2/31): Not reported

Map ID
Direction
Distance
Elevation

MAP FINDINGS

Site

Database(s)

EDR ID Number
EPA ID Number

1901 ADMIRAL WILSON BLVD LLC (Continued)

S104390320

Permit of Emission: PERMIT
X Coordinate: 325274
Y Coordinate: 403661
Coordinate Units: NJ State Plane (NAD83) - USFEET
Coordinate Type: GPS
Active Number: PCP960002
Active Type Description: Construction of New Source
Document Status: Superseded (Archived)
Expiration Date: 04/27/1998
Active Flag: Y
NAICS Description: Not reported
TPY of Fugitive Emissions: Not reported
TPY of Non-Fugitive Emissions: Not reported
Ozone Season Non-Fugitives: Not reported
Ozone Season Fugitive: Not reported
May Sep Fugitive QTY: Not reported
May Sep Total QTY: Not reported
Effective Start Date: 01/01/1900

Name: AMOCO SERVICE STATION #5179
Address: 1901 ADMIRAL WILSON BLVD
City,State,Zip: CAMDEN, NJ 08101
Emission Year: Not reported
Facility Number: 51649
NAICS Code: Not reported
Pollutant Name: Not reported
Tons/Year lbs/Year For Taps 1000 Tons/Year For CO2: Not reported
Tons/Season (5/1-9/30): Not reported
Lbs/Day Peak Ozone Season (6/1-8/31): Not reported
Lbs/Day Co-season (12/1-2/31): Not reported
Permit of Emission: PERMIT
X Coordinate: 325274
Y Coordinate: 403661
Coordinate Units: NJ State Plane (NAD83) - USFEET
Coordinate Type: GPS
Active Number: PCP000001
Active Type Description: Construction of New Source
Document Status: Superseded (Archived)
Expiration Date: 08/29/2005
Active Flag: N
NAICS Description: Not reported
TPY of Fugitive Emissions: Not reported
TPY of Non-Fugitive Emissions: Not reported
Ozone Season Non-Fugitives: Not reported
Ozone Season Fugitive: Not reported
May Sep Fugitive QTY: Not reported
May Sep Total QTY: Not reported
Effective Start Date: 08/30/2000

Name: 1901 ADMIRAL WILSON BLVD LLC
Address: 1901 ADMIRAL WILSON BLVD
City,State,Zip: CAMDEN, NJ 08109
Emission Year: Not reported
Facility Number: A5265
NAICS Code: Not reported
Pollutant Name: Not reported
Tons/Year lbs/Year For Taps 1000 Tons/Year For CO2: Not reported

Map ID
Direction
Distance
Elevation

MAP FINDINGS

Site

Database(s)

EDR ID Number
EPA ID Number

1901 ADMIRAL WILSON BLVD LLC (Continued)

S104390320

Tons/Season (5/1-9/30): Not reported
Lbs/Day Peak Ozone Season (6/1-8/31): Not reported
Lbs/Day Co-season (12/1-2/31): Not reported
Permit of Emission: PERMIT
X Coordinate: 325274
Y Coordinate: 403661
Coordinate Units: NJ State Plane (NAD83) - USFEET
Coordinate Type: GPS
Active Number: GEN990001
Active Type Description: (GP-004) Gasoline Dispensing
Document Status: Superseded (Archived)
Expiration Date: 07/14/2014
Active Flag: Y
NAICS Description: Not reported
TPY of Fugitive Emissions: Not reported
TPY of Non-Fugitive Emissions: Not reported
Ozone Season Non-Fugitives: Not reported
Ozone Season Fugitive: Not reported
May Sep Fugitive QTY: Not reported
May Sep Total QTY: Not reported
Effective Start Date: 01/01/1900

J42
NW
1/8-1/4
0.136 mi.
718 ft.

WAREHOUSE @ 1501 ADM WILSON BLVD
1501 ADMIRAL WILSON BLVD
CAMDEN CITY, NJ
Site 1 of 6 in cluster J

NJ SHWS S112400703
NJ LUST N/A
NJ LIENS
NJ Release

Relative:
Lower
Actual:
18 ft.

SHWS:
Name: WAREHOUSE @ 1501 ADM WILSON BLVD
Address: 1501 ADMIRAL WILSON BLVD
City,State,Zip: CAMDEN CITY, NJ
Site ID: 56529
Status: Active
Home Owner: Not reported
PI Number: 031284

Detail As Of April 2012:
X Coord Site: Not reported
X Coord PI: Not reported
Y Coord Site: Not reported
Y Coord PI: Not reported

Name: WAREHOUSE @ 1501 ADMIRAL WILSON BOULEVARD
Address: 1501 ADMIRAL WILSON BLVD
City,State,Zip: CAMDEN CITY, NJ
Site ID: 56529
Status: Active
Home Owner: Not reported
PI Number: 972951

Detail As Of April 2012:
X Coord Site: Not reported
X Coord PI: Not reported
Y Coord Site: Not reported
Y Coord PI: Not reported

LUST:

Map ID
Direction
Distance
Elevation

MAP FINDINGS

Site

Database(s)

EDR ID Number
EPA ID Number

WAREHOUSE @ 1501 ADM WILSON BLVD (Continued)

S112400703

Name: WAREHOUSE @ 1501 ADM WILSON BLVD
Address: 1501 ADMIRAL WILSON BLVD
City,State,Zip: CAMDEN CITY, NJ
Case ID: 031284
Activity Number: LSR120001

LIENS:

Name: WAREHOUSE @ 1501 ADM WILSON BLVD
Address: 1501 ADMIRAL WILSON BLVD
City,State,Zip: CAMDEN CITY, NJ
Block: Not reported
Lot: Not reported
Doc Number: Not reported
File Date: Not reported
Facility type: Not reported
Fund Amount: Not reported
PI Number: 031284
Activity Number: CRA210001
Document Status: Cancelled
Document Title: Not reported
Document Status Date: Not reported
Discharge County: Camden
Discharge Fund Amount: 10920.00
Sum of DF and SF: Not reported

NJ Release:

Name: Not reported
Address: 1501 ADMIRAL WILSON BLVD
City,State,Zip: CAMDEN CITY, NJ 08101
Facility Type: Commercial
Facility Phone: Not reported
Incident Date: 08/15/2012
Incident Time: Not reported
Trenton Dispatch Log Number: 437621
Case Number: 12-09-06-0945-47
Date Received: 09/06/2012
Nature of Incident: Not reported
Operator: Not reported
Incident Type: Soil Contamination
Incident Location: AREA OF
Location: Not reported
Other Location: Not reported
Contact Name: Not reported
Caller Name: Not reported
Caller Title: Not reported
Caller Address: Not reported
Caller City,St,Zip: Not reported
Caller Telephone: Not reported
Substance(s): Not reported
Substance Type: Not reported
Substance Identity: Not reported
CAS Number: Not reported
A310 Letter: Not reported
TCPA Chemical: Not reported
Hazrds Material: Not reported
COMU: Not reported

Map ID
Direction
Distance
Elevation

MAP FINDINGS

Site

Database(s)

EDR ID Number
EPA ID Number

WAREHOUSE @ 1501 ADM WILSON BLVD (Continued)

S112400703

Ref. Code:	Not reported
Amt Released:	Not reported
Contained:	Not reported
Release Type:	Not reported
Release VE:	Not reported
Injuries:	No
Public Exposure:	No
Facility Evacuation:	No
Police at Scene:	No
Firemen at Scene:	No
Contamination of:	Not reported
Receiving Water:	Not reported
Status at Spill:	Not reported
NJ Spill Date:	Not reported
NJ Spill Time:	Not reported
NJ Spill Name:	Not reported
NJ Spill Title:	Not reported
NJ Spill Phone:	Not reported
Other Date:	Not reported
Other Time:	Not reported
Other Name:	Not reported
Other Title:	Not reported
Other Telephone:	Not reported
Public Evacuation:	No
Assistance Requested:	Not reported
Wind Direction/Speed:	Not reported
Local Municipality Notified:	Not reported
Local Municipality Name:	Not reported
Local Municipality Title:	Not reported
Local Municipality Telephone:	Not reported
Local Municipality Date:	Not reported
Local Municipality Time:	Not reported
Incident Description:	Not reported
Incident Name:	Not reported
Incident Referred To:	Not reported
Incident Region:	Not reported
Incident Telephone:	Not reported
Incident Date:	Not reported
Incident time:	Not reported
Incident ITM:	Not reported
Comments:	Not reported
Date A310 Letter Printed:	Not reported
Date Local Authority Was Notified:	Not reported
Date Updated:	Not reported
Date Report Faxed to Local Authority:	Not reported
Local Authority Notification Date:	Not reported
Rep Receive Date:	09/06/2012
Reporter Type:	Other
Reporter Name:	REDACTED
Reporter Title:	REDACTED
Reporter Org:	REDACTED
Reporter Address:	Not reported
Reporter City,St,Zip:	Not reported
Reporter County:	Not reported
Incident Status:	Continuous
Incident Category Source:	Other
Incident Source Name:	LGB CORP

Map ID
Direction
Distance
Elevation

MAP FINDINGS

Site

Database(s)

EDR ID Number
EPA ID Number

WAREHOUSE @ 1501 ADM WILSON BLVD (Continued)

S112400703

Incident Source Address: 1501 ADMIRAL WILSON
Incident Source Address 2: Not reported
Incident Source City,St,Zip: Camden City, NJ 08101
Incident Source County: Camden
DEP Requested: No
Confidential: Not reported
Notify Type: Not reported
Road Closed: Not reported
Direction: Not reported
Responsible Party: Not reported
Responsible Party Name: Not reported
Responsible Party Contact: Not reported
Responsible Party Title: Not reported
Responsible Party Phone: Not reported
Responsible Party Street: Not reported
Responsible Party County: Not reported
Responsible Party City,St,Zip: Not reported
Memo. Of Understanding: Not reported
Drill/trng Exercise: Not reported
Hazardous: Not reported

**J43
NW
1/8-1/4
0.136 mi.
718 ft.**

**WAREHOUSE SERVICES
1501 ADMIRAL WILSON BLVD
CAMDEN, NJ**

**NJ HIST LUST S104392293
N/A**

Site 2 of 6 in cluster J

**Relative:
Lower**

LUST HIST:

**Actual:
18 ft.**

Case ID: 96-03-29-1242-13
Lead Program Assigned: Bureau of Field Operations - Initial Notice Section
Facility Status: Case Awaiting Assignment
UST ID: 0312842
TMS Number: Not reported
Remedial Level: Not reported
Case Manager: Not reported
Facility Phone: Not reported
No Further Action: Not reported
RAW Approved: Not reported
CEA: Not reported
Date CEA Lifted: Not reported
Dead Notice: Not reported

**J44
NW
1/8-1/4
0.136 mi.
718 ft.**

**TISCHLER EXPRESS INC
1501 ADMIRAL WILSON BLVD
CAMDEN, NJ 08109**

**RCRA NonGen / NLR 1000170927
NJD075546192**

Site 3 of 6 in cluster J

**Relative:
Lower**

RCRA NonGen / NLR:

**Actual:
18 ft.**

Date Form Received by Agency: 20070101
Handler Name: TISCHLER EXPRESS INC
Handler Address: 1501 ADMIRAL WILSON BLVD
Handler City,State,Zip: CAMDEN, NJ 08109
EPA ID: NJD075546192
Contact Name: Not reported
Contact Address: ADMIRAL WILSON BLVD

Map ID
 Direction
 Distance
 Elevation

MAP FINDINGS

Site

Database(s)

EDR ID Number
 EPA ID Number

TISCHLER EXPRESS INC (Continued)

1000170927

Contact City,State,Zip:	CAMDEN, NJ 08109
Contact Telephone:	Not reported
Contact Fax:	Not reported
Contact Email:	Not reported
Contact Title:	Not reported
EPA Region:	02
Land Type:	Not reported
Federal Waste Generator Description:	Not a generator, verified
Non-Notifier:	Not reported
Biennial Report Cycle:	Not reported
Accessibility:	Not reported
Active Site Indicator:	Not reported
State District Owner:	NJ
State District:	SOUTHERN
Mailing Address:	ADMIRAL WILSON BLVD
Mailing City,State,Zip:	CAMDEN, NJ 08109
Owner Name:	US REALTY
Owner Type:	Private
Operator Name:	US REALTY
Operator Type:	Private
Short-Term Generator Activity:	No
Importer Activity:	No
Mixed Waste Generator:	No
Transporter Activity:	No
Transfer Facility Activity:	No
Recycler Activity with Storage:	No
Small Quantity On-Site Burner Exemption:	No
Smelting Melting and Refining Furnace Exemption:	No
Underground Injection Control:	No
Off-Site Waste Receipt:	No
Universal Waste Indicator:	No
Universal Waste Destination Facility:	No
Federal Universal Waste:	No
Active Site Fed-Reg Treatment Storage and Disposal Facility:	Not reported
Active Site Converter Treatment storage and Disposal Facility:	Not reported
Active Site State-Reg Treatment Storage and Disposal Facility:	Not reported
Active Site State-Reg Handler:	---
Federal Facility Indicator:	Not reported
Hazardous Secondary Material Indicator:	N
Sub-Part K Indicator:	Not reported
Commercial TSD Indicator:	No
Treatment Storage and Disposal Type:	Not reported
2018 GPRA Permit Baseline:	Not on the Baseline
2018 GPRA Renewals Baseline:	Not on the Baseline
Permit Renewals Workload Universe:	Not reported
Permit Workload Universe:	Not reported
Permit Progress Universe:	Not reported
Post-Closure Workload Universe:	Not reported
Closure Workload Universe:	Not reported
202 GPRA Corrective Action Baseline:	No
Corrective Action Workload Universe:	No
Subject to Corrective Action Universe:	No
Non-TSDs Where RCRA CA has Been Imposed Universe:	No
TSDs Potentially Subject to CA Under 3004 (u)/(v) Universe:	No
TSDs Only Subject to CA under Discretionary Auth Universe:	No
Corrective Action Priority Ranking:	No NCAPS ranking
Environmental Control Indicator:	No

Map ID
 Direction
 Distance
 Elevation

MAP FINDINGS

Site

Database(s)

EDR ID Number
 EPA ID Number

TISCHLER EXPRESS INC (Continued)

1000170927

Institutional Control Indicator:	No
Human Exposure Controls Indicator:	N/A
Groundwater Controls Indicator:	N/A
Operating TSD Universe:	Not reported
Full Enforcement Universe:	Not reported
Significant Non-Complier Universe:	No
Unaddressed Significant Non-Complier Universe:	No
Addressed Significant Non-Complier Universe:	No
Significant Non-Complier With a Compliance Schedule Universe:	No
Financial Assurance Required:	Not reported
Handler Date of Last Change:	20080626
Recognized Trader-Importer:	No
Recognized Trader-Exporter:	No
Importer of Spent Lead Acid Batteries:	No
Exporter of Spent Lead Acid Batteries:	No
Recycler Activity Without Storage:	No
Manifest Broker:	No
Sub-Part P Indicator:	No

Hazardous Waste Summary:

Waste Code:	NONE
Waste Description:	Not Defined

Waste Code:	X001
Waste Description:	Not Defined

Handler - Owner Operator:

Owner/Operator Indicator:	Owner
Owner/Operator Name:	US REALTY
Legal Status:	Private
Date Became Current:	Not reported
Date Ended Current:	Not reported
Owner/Operator Address:	NOT REQUIRED
Owner/Operator City,State,Zip:	NOT REQUIRED, WY 99999
Owner/Operator Telephone:	212-555-1212
Owner/Operator Telephone Ext:	Not reported
Owner/Operator Fax:	Not reported
Owner/Operator Email:	Not reported

Owner/Operator Indicator:	Owner
Owner/Operator Name:	US REALTY
Legal Status:	Private
Date Became Current:	Not reported
Date Ended Current:	Not reported
Owner/Operator Address:	NOT REQUIRED
Owner/Operator City,State,Zip:	NOT REQUIRED, WY 99999
Owner/Operator Telephone:	212-555-1212
Owner/Operator Telephone Ext:	Not reported
Owner/Operator Fax:	Not reported
Owner/Operator Email:	Not reported

Owner/Operator Indicator:	Operator
Owner/Operator Name:	US REALTY
Legal Status:	Private
Date Became Current:	Not reported

Map ID
Direction
Distance
Elevation

MAP FINDINGS

Site

Database(s)

EDR ID Number
EPA ID Number

TISCHLER EXPRESS INC (Continued)

1000170927

Date Ended Current: Not reported
Owner/Operator Address: NOT REQUIRED
Owner/Operator City,State,Zip: NOT REQUIRED, WY 99999
Owner/Operator Telephone: 212-555-1212
Owner/Operator Telephone Ext: Not reported
Owner/Operator Fax: Not reported
Owner/Operator Email: Not reported

Historic Generators:

Receive Date: 20060101
Handler Name: TISCHLER EXPRESS INC
Federal Waste Generator Description: Not a generator, verified
State District Owner: NJ
Large Quantity Handler of Universal Waste: No
Recognized Trader Importer: No
Recognized Trader Exporter: No
Spent Lead Acid Battery Importer: No
Spent Lead Acid Battery Exporter: No
Current Record: No
Non Storage Recycler Activity: Not reported
Electronic Manifest Broker: Not reported

Receive Date: 20070101
Handler Name: TISCHLER EXPRESS INC
Federal Waste Generator Description: Not a generator, verified
State District Owner: NJ
Large Quantity Handler of Universal Waste: No
Recognized Trader Importer: No
Recognized Trader Exporter: No
Spent Lead Acid Battery Importer: No
Spent Lead Acid Battery Exporter: No
Current Record: Yes
Non Storage Recycler Activity: Not reported
Electronic Manifest Broker: Not reported

Receive Date: 19881011
Handler Name: TISCHLER EXPRESS INC
Federal Waste Generator Description: Large Quantity Generator
State District Owner: NJ
Large Quantity Handler of Universal Waste: No
Recognized Trader Importer: No
Recognized Trader Exporter: No
Spent Lead Acid Battery Importer: No
Spent Lead Acid Battery Exporter: No
Current Record: No
Non Storage Recycler Activity: Not reported
Electronic Manifest Broker: Not reported

List of NAICS Codes and Descriptions:

NAICS Codes: No NAICS Codes Found

Facility Has Received Notices of Violations:

Violations: No Violations Found

Evaluation Action Summary:

Map ID
 Direction
 Distance
 Elevation

MAP FINDINGS

Site

Database(s)

EDR ID Number
 EPA ID Number

TISCHLER EXPRESS INC (Continued)

1000170927

Evaluations: No Evaluations Found

**J45
 NW
 1/8-1/4
 0.136 mi.
 718 ft.**

**WAREHOUSE @ 1501 ADMIRAL WILSON BOULEVARD
 1501 ADMIRAL WILSON BLVD
 CAMDEN, NJ 08109
 Site 4 of 6 in cluster J**

**NJ NJEMS 1004753111
 NJ MANIFEST N/A**

**Relative:
 Lower
 Actual:
 18 ft.**

NJEMS:
 Name: WAREHOUSE @ 1501 ADMIRAL WILSON BOULEVARD
 Address: 1501 ADMIRAL WILSON BLVD
 City,State,Zip: CAMDEN, NJ 08109
 Site Id: 56529
 Municipality: CAMDEN CITY
 Municipality Name From Spatial Overlay: CAMDEN CITY
 GNIS Civil Code For Municipality: 885177
 Municipal Code (NJ-1040): 0408
 X Coord: 323236
 Y Coord: 404314
 Coord System: NJ STATE PLANE (NAD83) - USFEET
 Coord Type: Digital Image
 Coord Orign: DEP-Program
 State Standard Numeric Code From Spatial Overlay: 0408
 Unique Feature Number For Municipality From Spatial Overlay: 3400710000
 Eleven Digit Hydrologic Unit Code From Spatial Overlay: 02040202110
 Fourteen Digit Hydrologic Unit Code From Spatial Overlay: 02040202110060
 Watershed Management Area Number From Spatial Overlay: 18
 Watershed Management Area Name From Spatial Overlay: Lower Delaware
 Water Region Code From Spatial Overlay: 5
 Water Region Name From Spatial Overlay: Lower Delaware
 Sub Watershed Name From Overlay: Cooper River (below Rt 130)
 Watershed Name From Spatial Overlay: Cooper River

NJ MANIFEST:

EPA Id: NJR000023762
 Mail Address: 142 S MAIN ST
 Mail City/State/Zip: GLASSBORO 08028
 Facility Phone: 8563070295
 Emergency Phone: Not reported
 Contact: KEVIN STINGER
 Comments: Not reported
 SIC Code: Not reported
 County: 04
 Municipal: 08
 Previous EPA Id: Not reported
 Gen Flag: D
 Trans Flag: Not reported
 TSD Flag: Not reported
 Name Change: MONOMER-POLYMER & DEJAC LABS
 Date Change: Not reported

Manifest:

Manifest Number: NJA5224140
 EPA ID: NJR000023762
 Date Shipped: 01/05/2005
 TSD EPA ID: NJD000768101
 Transporter EPA ID: TXR000050930

Map ID
Direction
Distance
Elevation

MAP FINDINGS

Site

Database(s)

EDR ID Number
EPA ID Number

WAREHOUSE @ 1501 ADMIRAL WILSON BOULEVARD (Continued)

1004753111

Transporter 2 EPA ID: Not reported
Transporter 3 EPA ID: Not reported
Transporter 4 EPA ID: Not reported
Transporter 5 EPA ID: Not reported
Transporter 6 EPA ID: Not reported
Transporter 7 EPA ID: Not reported
Transporter 8 EPA ID: Not reported
Transporter 9 EPA ID: Not reported
Transporter 10 EPA ID: Not reported
Date Trans1 Transported Waste: 01/05/2005
Date Trans2 Transported Waste: Not reported
Date Trans3 Transported Waste: Not reported
Date Trans4 Transported Waste: Not reported
Date Trans5 Transported Waste: Not reported
Date Trans6 Transported Waste: Not reported
Date Trans7 Transported Waste: Not reported
Date Trans8 Transported Waste: Not reported
Date Trans9 Transported Waste: Not reported
Date Trans10 Transported Waste: Not reported
Date TSDf Received Waste: 01/05/2005
TSDf EPA Facility Name: Not reported
QTY Units: Not reported
Transporter SEQ ID: Not reported
Transporter-1 Date: Not reported
Waste SEQ ID: Not reported
Waste Type Code 2: Not reported
Waste Type Code 3: Not reported
Waste Type Code 4: Not reported
Waste Type Code 5: Not reported
Waste Type Code 6: Not reported
Date Accepted: Not reported
Manifest Discrepancy Type: Not reported
Data Entry Number: 02040521
Was Load Rejected: GLASSBORO 08028
Reason Load Was Rejected: Not reported

Manifest Number: 000333788SKS
EPA ID: NJR000023762
Date Shipped: 06/20/2007
TSDf EPA ID: NJD000768101
Transporter EPA ID: TXR000050930
Transporter 2 EPA ID: Not reported
Transporter 3 EPA ID: Not reported
Transporter 4 EPA ID: Not reported
Transporter 5 EPA ID: Not reported
Transporter 6 EPA ID: Not reported
Transporter 7 EPA ID: Not reported
Transporter 8 EPA ID: Not reported
Transporter 9 EPA ID: Not reported
Transporter 10 EPA ID: Not reported
Date Trans1 Transported Waste: 06/20/2007
Date Trans2 Transported Waste: Not reported
Date Trans3 Transported Waste: Not reported
Date Trans4 Transported Waste: Not reported
Date Trans5 Transported Waste: Not reported
Date Trans6 Transported Waste: Not reported
Date Trans7 Transported Waste: Not reported

Map ID
Direction
Distance
Elevation

MAP FINDINGS

Site

Database(s)

EDR ID Number
EPA ID Number

WAREHOUSE @ 1501 ADMIRAL WILSON BOULEVARD (Continued)

1004753111

Date Trans8 Transported Waste: Not reported
Date Trans9 Transported Waste: Not reported
Date Trans10 Transported Waste: Not reported
Date TSDF Received Waste: 06/20/2007
TSDF EPA Facility Name: Not reported
QTY Units: Not reported
Transporter SEQ ID: Not reported
Transporter-1 Date: Not reported
Waste SEQ ID: Not reported
Waste Type Code 2: Not reported
Waste Type Code 3: Not reported
Waste Type Code 4: Not reported
Waste Type Code 5: Not reported
Waste Type Code 6: Not reported
Date Accepted: Not reported
Manifest Discrepancy Type: Not reported
Data Entry Number: Not reported
Was Load Rejected: GLASSBORO 08028
Reason Load Was Rejected: Not reported

Waste:

Manifest Year: Not reported
Waste Code: D039
Hand Code: H14
Quantity: 6 G

Manifest Number: 001520208SKS
EPA ID: NJR000023762
Date Shipped: 01/30/2009
TSDF EPA ID: NJD000768101
Transporter EPA ID: TXR000050930
Transporter 2 EPA ID: Not reported
Transporter 3 EPA ID: Not reported
Transporter 4 EPA ID: Not reported
Transporter 5 EPA ID: Not reported
Transporter 6 EPA ID: Not reported
Transporter 7 EPA ID: Not reported
Transporter 8 EPA ID: Not reported
Transporter 9 EPA ID: Not reported
Transporter 10 EPA ID: Not reported
Date Trans1 Transported Waste: 01/30/2009
Date Trans2 Transported Waste: Not reported
Date Trans3 Transported Waste: Not reported
Date Trans4 Transported Waste: Not reported
Date Trans5 Transported Waste: Not reported
Date Trans6 Transported Waste: Not reported
Date Trans7 Transported Waste: Not reported
Date Trans8 Transported Waste: Not reported
Date Trans9 Transported Waste: Not reported
Date Trans10 Transported Waste: Not reported
Date TSDF Received Waste: 01/30/2009
TSDF EPA Facility Name: Not reported
QTY Units: Not reported
Transporter SEQ ID: Not reported
Transporter-1 Date: Not reported
Waste SEQ ID: Not reported
Waste Type Code 2: Not reported

Map ID
Direction
Distance
Elevation

MAP FINDINGS

Site

Database(s)

EDR ID Number
EPA ID Number

WAREHOUSE @ 1501 ADMIRAL WILSON BOULEVARD (Continued)

1004753111

Waste Type Code 3: Not reported
Waste Type Code 4: Not reported
Waste Type Code 5: Not reported
Waste Type Code 6: Not reported
Date Accepted: Not reported
Manifest Discrepancy Type: Not reported
Data Entry Number: Not reported
Was Load Rejected: GLASSBORO 08028
Reason Load Was Rejected: Not reported

Waste:

Manifest Year: Not reported
Waste Code: D039
Hand Code: H141
Quantity: 6 G

Manifest Number: NJA5037878
EPA ID: NJR000023762
Date Shipped: 07/22/2004
TSDF EPA ID: NJD000768101
Transporter EPA ID: TXR000050930
Transporter 2 EPA ID: Not reported
Transporter 3 EPA ID: Not reported
Transporter 4 EPA ID: Not reported
Transporter 5 EPA ID: Not reported
Transporter 6 EPA ID: Not reported
Transporter 7 EPA ID: Not reported
Transporter 8 EPA ID: Not reported
Transporter 9 EPA ID: Not reported
Transporter 10 EPA ID: Not reported
Date Trans1 Transported Waste: 07/22/2004
Date Trans2 Transported Waste: Not reported
Date Trans3 Transported Waste: Not reported
Date Trans4 Transported Waste: Not reported
Date Trans5 Transported Waste: Not reported
Date Trans6 Transported Waste: Not reported
Date Trans7 Transported Waste: Not reported
Date Trans8 Transported Waste: Not reported
Date Trans9 Transported Waste: Not reported
Date Trans10 Transported Waste: Not reported
Date TSDF Received Waste: 07/22/2004
TSDF EPA Facility Name: Not reported
QTY Units: Not reported
Transporter SEQ ID: Not reported
Transporter-1 Date: Not reported
Waste SEQ ID: Not reported
Waste Type Code 2: Not reported
Waste Type Code 3: Not reported
Waste Type Code 4: Not reported
Waste Type Code 5: Not reported
Waste Type Code 6: Not reported
Date Accepted: Not reported
Manifest Discrepancy Type: Not reported
Data Entry Number: 08060422
Was Load Rejected: GLASSBORO 08028
Reason Load Was Rejected: Not reported

Map ID
Direction
Distance
Elevation

MAP FINDINGS

Site

Database(s)

EDR ID Number
EPA ID Number

WAREHOUSE @ 1501 ADMIRAL WILSON BOULEVARD (Continued)

1004753111

Manifest Number: 004290085FLE
EPA ID: NJR000023762
Date Shipped: 3/10/2011
TSDf EPA ID: NJD000768101
Transporter EPA ID: TXR000050930
Transporter 2 EPA ID: Not reported
Transporter 3 EPA ID: Not reported
Transporter 4 EPA ID: Not reported
Transporter 5 EPA ID: Not reported
Transporter 6 EPA ID: Not reported
Transporter 7 EPA ID: Not reported
Transporter 8 EPA ID: Not reported
Transporter 9 EPA ID: Not reported
Transporter 10 EPA ID: Not reported
Date Trans1 Transported Waste: Not reported
Date Trans2 Transported Waste: Not reported
Date Trans3 Transported Waste: Not reported
Date Trans4 Transported Waste: Not reported
Date Trans5 Transported Waste: Not reported
Date Trans6 Transported Waste: Not reported
Date Trans7 Transported Waste: Not reported
Date Trans8 Transported Waste: Not reported
Date Trans9 Transported Waste: Not reported
Date Trans10 Transported Waste: Not reported
Date TSDf Received Waste: Not reported
TSDf EPA Facility Name: Not reported
QTY Units: Not reported
Transporter SEQ ID: Not reported
Transporter-1 Date: Not reported
Waste SEQ ID: Not reported
Waste Type Code 2: Not reported
Waste Type Code 3: Not reported
Waste Type Code 4: Not reported
Waste Type Code 5: Not reported
Waste Type Code 6: Not reported
Date Accepted: Not reported
Manifest Discrepancy Type: Not reported
Data Entry Number: Not reported
Was Load Rejected: GLASSBORO 08028
Reason Load Was Rejected: Not reported

Waste:

Manifest Year: Not reported
Waste Code: D039
Hand Code: H141
Quantity: 6.00 gallons

Manifest Number: NJA5256703
EPA ID: NJR000023762
Date Shipped: 06/22/2006
TSDf EPA ID: NJD000768101
Transporter EPA ID: TXR000050930
Transporter 2 EPA ID: Not reported
Transporter 3 EPA ID: Not reported
Transporter 4 EPA ID: Not reported
Transporter 5 EPA ID: Not reported
Transporter 6 EPA ID: Not reported

Map ID
Direction
Distance
Elevation

MAP FINDINGS

Site

Database(s)

EDR ID Number
EPA ID Number

WAREHOUSE @ 1501 ADMIRAL WILSON BOULEVARD (Continued)

1004753111

Transporter 7 EPA ID: Not reported
Transporter 8 EPA ID: Not reported
Transporter 9 EPA ID: Not reported
Transporter 10 EPA ID: Not reported
Date Trans1 Transported Waste: 06/22/2006
Date Trans2 Transported Waste: Not reported
Date Trans3 Transported Waste: Not reported
Date Trans4 Transported Waste: Not reported
Date Trans5 Transported Waste: Not reported
Date Trans6 Transported Waste: Not reported
Date Trans7 Transported Waste: Not reported
Date Trans8 Transported Waste: Not reported
Date Trans9 Transported Waste: Not reported
Date Trans10 Transported Waste: Not reported
Date TSDf Received Waste: 06/22/2006
TSDf EPA Facility Name: Not reported
QTY Units: Not reported
Transporter SEQ ID: Not reported
Transporter-1 Date: Not reported
Waste SEQ ID: Not reported
Waste Type Code 2: Not reported
Waste Type Code 3: Not reported
Waste Type Code 4: Not reported
Waste Type Code 5: Not reported
Waste Type Code 6: Not reported
Date Accepted: Not reported
Manifest Discrepancy Type: Not reported
Data Entry Number: 08090622
Was Load Rejected: GLASSBORO 08028
Reason Load Was Rejected: Not reported

Manifest Number: 004276506FLE
EPA ID: NJR000023762
Date Shipped: 10/20/2010
TSDf EPA ID: NJD000768101
Transporter EPA ID: TXR000050930
Transporter 2 EPA ID: Not reported
Transporter 3 EPA ID: Not reported
Transporter 4 EPA ID: Not reported
Transporter 5 EPA ID: Not reported
Transporter 6 EPA ID: Not reported
Transporter 7 EPA ID: Not reported
Transporter 8 EPA ID: Not reported
Transporter 9 EPA ID: Not reported
Transporter 10 EPA ID: Not reported
Date Trans1 Transported Waste: 10/20/2010
Date Trans2 Transported Waste: Not reported
Date Trans3 Transported Waste: Not reported
Date Trans4 Transported Waste: Not reported
Date Trans5 Transported Waste: Not reported
Date Trans6 Transported Waste: Not reported
Date Trans7 Transported Waste: Not reported
Date Trans8 Transported Waste: Not reported
Date Trans9 Transported Waste: Not reported
Date Trans10 Transported Waste: Not reported
Date TSDf Received Waste: 10/20/2010
TSDf EPA Facility Name: Not reported

Map ID
Direction
Distance
Elevation

MAP FINDINGS

Site

Database(s)

EDR ID Number
EPA ID Number

WAREHOUSE @ 1501 ADMIRAL WILSON BOULEVARD (Continued)

1004753111

QTY Units: Not reported
Transporter SEQ ID: Not reported
Transporter-1 Date: Not reported
Waste SEQ ID: Not reported
Waste Type Code 2: Not reported
Waste Type Code 3: Not reported
Waste Type Code 4: Not reported
Waste Type Code 5: Not reported
Waste Type Code 6: Not reported
Date Accepted: Not reported
Manifest Discrepancy Type: Not reported
Data Entry Number: Not reported
Was Load Rejected: GLASSBORO 08028
Reason Load Was Rejected: Not reported

Waste:
Manifest Year: Not reported
Waste Code: D039
Hand Code: H141
Quantity: 6 G

Manifest Number: 002742038SKS
EPA ID: NJR000023762
Date Shipped: 3/29/2012
TSDF EPA ID: NJD000768101
Transporter EPA ID: TXR000050930
Transporter 2 EPA ID: Not reported
Transporter 3 EPA ID: Not reported
Transporter 4 EPA ID: Not reported
Transporter 5 EPA ID: Not reported
Transporter 6 EPA ID: Not reported
Transporter 7 EPA ID: Not reported
Transporter 8 EPA ID: Not reported
Transporter 9 EPA ID: Not reported
Transporter 10 EPA ID: Not reported
Date Trans1 Transported Waste: Not reported
Date Trans2 Transported Waste: Not reported
Date Trans3 Transported Waste: Not reported
Date Trans4 Transported Waste: Not reported
Date Trans5 Transported Waste: Not reported
Date Trans6 Transported Waste: Not reported
Date Trans7 Transported Waste: Not reported
Date Trans8 Transported Waste: Not reported
Date Trans9 Transported Waste: Not reported
Date Trans10 Transported Waste: Not reported
Date TSDF Received Waste: Not reported
TSDF EPA Facility Name: Not reported
QTY Units: Not reported
Transporter SEQ ID: Not reported
Transporter-1 Date: Not reported
Waste SEQ ID: Not reported
Waste Type Code 2: Not reported
Waste Type Code 3: Not reported
Waste Type Code 4: Not reported
Waste Type Code 5: Not reported
Waste Type Code 6: Not reported
Date Accepted: Not reported

Map ID
Direction
Distance
Elevation

MAP FINDINGS

Site

Database(s)

EDR ID Number
EPA ID Number

WAREHOUSE @ 1501 ADMIRAL WILSON BOULEVARD (Continued)

1004753111

Manifest Discrepancy Type: Not reported
Data Entry Number: Not reported
Was Load Rejected: GLASSBORO 08028
Reason Load Was Rejected: Not reported

Waste:

Manifest Year: Not reported
Waste Code: D039
Hand Code: Not reported
Quantity: 6.00 gallons

Manifest Number: NJA5223357
EPA ID: NJR000023762
Date Shipped: 06/30/2005
TSDf EPA ID: NJD000768101
Transporter EPA ID: TXR000050930
Transporter 2 EPA ID: Not reported
Transporter 3 EPA ID: Not reported
Transporter 4 EPA ID: Not reported
Transporter 5 EPA ID: Not reported
Transporter 6 EPA ID: Not reported
Transporter 7 EPA ID: Not reported
Transporter 8 EPA ID: Not reported
Transporter 9 EPA ID: Not reported
Transporter 10 EPA ID: Not reported
Date Trans1 Transported Waste: 06/30/2005
Date Trans2 Transported Waste: Not reported
Date Trans3 Transported Waste: Not reported
Date Trans4 Transported Waste: Not reported
Date Trans5 Transported Waste: Not reported
Date Trans6 Transported Waste: Not reported
Date Trans7 Transported Waste: Not reported
Date Trans8 Transported Waste: Not reported
Date Trans9 Transported Waste: Not reported
Date Trans10 Transported Waste: Not reported
Date TSDf Received Waste: 06/30/2005
TSDf EPA Facility Name: Not reported
QTY Units: Not reported
Transporter SEQ ID: Not reported
Transporter-1 Date: Not reported
Waste SEQ ID: Not reported
Waste Type Code 2: Not reported
Waste Type Code 3: Not reported
Waste Type Code 4: Not reported
Waste Type Code 5: Not reported
Waste Type Code 6: Not reported
Date Accepted: Not reported
Manifest Discrepancy Type: Not reported
Data Entry Number: 08020525
Was Load Rejected: GLASSBORO 08028
Reason Load Was Rejected: Not reported

Manifest Number: 000307134SKS
EPA ID: NJR000023762
Date Shipped: 01/10/2007
TSDf EPA ID: NJD000768101
Transporter EPA ID: TXR000050930

Map ID
Direction
Distance
Elevation

MAP FINDINGS

Site

Database(s)

EDR ID Number
EPA ID Number

WAREHOUSE @ 1501 ADMIRAL WILSON BOULEVARD (Continued)

1004753111

Transporter 2 EPA ID: Not reported
Transporter 3 EPA ID: Not reported
Transporter 4 EPA ID: Not reported
Transporter 5 EPA ID: Not reported
Transporter 6 EPA ID: Not reported
Transporter 7 EPA ID: Not reported
Transporter 8 EPA ID: Not reported
Transporter 9 EPA ID: Not reported
Transporter 10 EPA ID: Not reported
Date Trans1 Transported Waste: 01/10/2007
Date Trans2 Transported Waste: Not reported
Date Trans3 Transported Waste: Not reported
Date Trans4 Transported Waste: Not reported
Date Trans5 Transported Waste: Not reported
Date Trans6 Transported Waste: Not reported
Date Trans7 Transported Waste: Not reported
Date Trans8 Transported Waste: Not reported
Date Trans9 Transported Waste: Not reported
Date Trans10 Transported Waste: Not reported
Date TSDf Received Waste: 01/10/2007
TSDf EPA Facility Name: Not reported
QTY Units: Not reported
Transporter SEQ ID: Not reported
Transporter-1 Date: Not reported
Waste SEQ ID: Not reported
Waste Type Code 2: Not reported
Waste Type Code 3: Not reported
Waste Type Code 4: Not reported
Waste Type Code 5: Not reported
Waste Type Code 6: Not reported
Date Accepted: Not reported
Manifest Discrepancy Type: Not reported
Data Entry Number: Not reported
Was Load Rejected: GLASSBORO 08028
Reason Load Was Rejected: Not reported

Waste:

Manifest Year: Not reported
Waste Code: D039
Hand Code: H14
Quantity: 6 G

Manifest Number: NJA5251984
EPA ID: NJR000023762
Date Shipped: 09/22/2005
TSDf EPA ID: NJD000768101
Transporter EPA ID: TXR000050930
Transporter 2 EPA ID: Not reported
Transporter 3 EPA ID: Not reported
Transporter 4 EPA ID: Not reported
Transporter 5 EPA ID: Not reported
Transporter 6 EPA ID: Not reported
Transporter 7 EPA ID: Not reported
Transporter 8 EPA ID: Not reported
Transporter 9 EPA ID: Not reported
Transporter 10 EPA ID: Not reported
Date Trans1 Transported Waste: 09/22/2005

Map ID
Direction
Distance
Elevation

MAP FINDINGS

Site

Database(s)

EDR ID Number
EPA ID Number

WAREHOUSE @ 1501 ADMIRAL WILSON BOULEVARD (Continued)

1004753111

Date Trans2 Transported Waste: Not reported
Date Trans3 Transported Waste: Not reported
Date Trans4 Transported Waste: Not reported
Date Trans5 Transported Waste: Not reported
Date Trans6 Transported Waste: Not reported
Date Trans7 Transported Waste: Not reported
Date Trans8 Transported Waste: Not reported
Date Trans9 Transported Waste: Not reported
Date Trans10 Transported Waste: Not reported
Date TSDF Received Waste: 09/22/2005
TSDF EPA Facility Name: Not reported
QTY Units: Not reported
Transporter SEQ ID: Not reported
Transporter-1 Date: Not reported
Waste SEQ ID: Not reported
Waste Type Code 2: Not reported
Waste Type Code 3: Not reported
Waste Type Code 4: Not reported
Waste Type Code 5: Not reported
Waste Type Code 6: Not reported
Date Accepted: Not reported
Manifest Discrepancy Type: Not reported
Data Entry Number: 11160521
Was Load Rejected: GLASSBORO 08028
Reason Load Was Rejected: Not reported

Manifest Number: 000409550SKS
EPA ID: NJR000023762
Date Shipped: 04/11/2007
TSDF EPA ID: NJD000768101
Transporter EPA ID: TXR000050930
Transporter 2 EPA ID: Not reported
Transporter 3 EPA ID: Not reported
Transporter 4 EPA ID: Not reported
Transporter 5 EPA ID: Not reported
Transporter 6 EPA ID: Not reported
Transporter 7 EPA ID: Not reported
Transporter 8 EPA ID: Not reported
Transporter 9 EPA ID: Not reported
Transporter 10 EPA ID: Not reported
Date Trans1 Transported Waste: 04/11/2007
Date Trans2 Transported Waste: Not reported
Date Trans3 Transported Waste: Not reported
Date Trans4 Transported Waste: Not reported
Date Trans5 Transported Waste: Not reported
Date Trans6 Transported Waste: Not reported
Date Trans7 Transported Waste: Not reported
Date Trans8 Transported Waste: Not reported
Date Trans9 Transported Waste: Not reported
Date Trans10 Transported Waste: Not reported
Date TSDF Received Waste: 04/11/2007
TSDF EPA Facility Name: Not reported
QTY Units: Not reported
Transporter SEQ ID: Not reported
Transporter-1 Date: Not reported
Waste SEQ ID: Not reported
Waste Type Code 2: Not reported

Map ID
Direction
Distance
Elevation

MAP FINDINGS

Site

Database(s)

EDR ID Number
EPA ID Number

WAREHOUSE @ 1501 ADMIRAL WILSON BOULEVARD (Continued)

1004753111

Waste Type Code 3: Not reported
Waste Type Code 4: Not reported
Waste Type Code 5: Not reported
Waste Type Code 6: Not reported
Date Accepted: Not reported
Manifest Discrepancy Type: Not reported
Data Entry Number: Not reported
Was Load Rejected: GLASSBORO 08028
Reason Load Was Rejected: Not reported

Waste:

Manifest Year: Not reported
Waste Code: D039
Hand Code: H14
Quantity: 6 G

Manifest Number: 001846872SKS
EPA ID: NJR000023762
Date Shipped: 06/03/2009
TSDF EPA ID: NJD000768101
Transporter EPA ID: TXR000050930
Transporter 2 EPA ID: Not reported
Transporter 3 EPA ID: Not reported
Transporter 4 EPA ID: Not reported
Transporter 5 EPA ID: Not reported
Transporter 6 EPA ID: Not reported
Transporter 7 EPA ID: Not reported
Transporter 8 EPA ID: Not reported
Transporter 9 EPA ID: Not reported
Transporter 10 EPA ID: Not reported
Date Trans1 Transported Waste: 06/03/2009
Date Trans2 Transported Waste: Not reported
Date Trans3 Transported Waste: Not reported
Date Trans4 Transported Waste: Not reported
Date Trans5 Transported Waste: Not reported
Date Trans6 Transported Waste: Not reported
Date Trans7 Transported Waste: Not reported
Date Trans8 Transported Waste: Not reported
Date Trans9 Transported Waste: Not reported
Date Trans10 Transported Waste: Not reported
Date TSDF Received Waste: 06/03/2009
TSDF EPA Facility Name: Not reported
QTY Units: Not reported
Transporter SEQ ID: Not reported
Transporter-1 Date: Not reported
Waste SEQ ID: Not reported
Waste Type Code 2: Not reported
Waste Type Code 3: Not reported
Waste Type Code 4: Not reported
Waste Type Code 5: Not reported
Waste Type Code 6: Not reported
Date Accepted: Not reported
Manifest Discrepancy Type: Not reported
Data Entry Number: Not reported
Was Load Rejected: GLASSBORO 08028
Reason Load Was Rejected: Not reported

Map ID
Direction
Distance
Elevation

MAP FINDINGS

Site

Database(s)

EDR ID Number
EPA ID Number

WAREHOUSE @ 1501 ADMIRAL WILSON BOULEVARD (Continued)

1004753111

Waste:

Manifest Year: Not reported
Waste Code: D039
Hand Code: H141
Quantity: 8 G

Manifest Number: 004264739FLE
EPA ID: NJR000023762
Date Shipped: 7/22/2011
TSD EPA ID: NJD000768101
Transporter EPA ID: TXR000050930
Transporter 2 EPA ID: Not reported
Transporter 3 EPA ID: Not reported
Transporter 4 EPA ID: Not reported
Transporter 5 EPA ID: Not reported
Transporter 6 EPA ID: Not reported
Transporter 7 EPA ID: Not reported
Transporter 8 EPA ID: Not reported
Transporter 9 EPA ID: Not reported
Transporter 10 EPA ID: Not reported
Date Trans1 Transported Waste: Not reported
Date Trans2 Transported Waste: Not reported
Date Trans3 Transported Waste: Not reported
Date Trans4 Transported Waste: Not reported
Date Trans5 Transported Waste: Not reported
Date Trans6 Transported Waste: Not reported
Date Trans7 Transported Waste: Not reported
Date Trans8 Transported Waste: Not reported
Date Trans9 Transported Waste: Not reported
Date Trans10 Transported Waste: Not reported
Date TSD Received Waste: Not reported
TSD EPA Facility Name: Not reported
QTY Units: Not reported
Transporter SEQ ID: Not reported
Transporter-1 Date: Not reported
Waste SEQ ID: Not reported
Waste Type Code 2: Not reported
Waste Type Code 3: Not reported
Waste Type Code 4: Not reported
Waste Type Code 5: Not reported
Waste Type Code 6: Not reported
Date Accepted: Not reported
Manifest Discrepancy Type: Not reported
Data Entry Number: Not reported
Was Load Rejected: GLASSBORO 08028
Reason Load Was Rejected: Not reported

Waste:

Manifest Year: Not reported
Waste Code: D039
Hand Code: H141
Quantity: 6.00 gallons

Manifest Number: NJA5308646
EPA ID: NJR000023762

Map ID
Direction
Distance
Elevation

MAP FINDINGS

Site

Database(s)

EDR ID Number
EPA ID Number

WAREHOUSE @ 1501 ADMIRAL WILSON BOULEVARD (Continued)

1004753111

Date Shipped: 04/19/2006
TSDF EPA ID: NJD000768101
Transporter EPA ID: TXR000050930
Transporter 2 EPA ID: Not reported
Transporter 3 EPA ID: Not reported
Transporter 4 EPA ID: Not reported
Transporter 5 EPA ID: Not reported
Transporter 6 EPA ID: Not reported
Transporter 7 EPA ID: Not reported
Transporter 8 EPA ID: Not reported
Transporter 9 EPA ID: Not reported
Transporter 10 EPA ID: Not reported
Date Trans1 Transported Waste: 04/19/2006
Date Trans2 Transported Waste: Not reported
Date Trans3 Transported Waste: Not reported
Date Trans4 Transported Waste: Not reported
Date Trans5 Transported Waste: Not reported
Date Trans6 Transported Waste: Not reported
Date Trans7 Transported Waste: Not reported
Date Trans8 Transported Waste: Not reported
Date Trans9 Transported Waste: Not reported
Date Trans10 Transported Waste: Not reported
Date TSDF Received Waste: 04/19/2006
TSDF EPA Facility Name: Not reported
QTY Units: Not reported
Transporter SEQ ID: Not reported
Transporter-1 Date: Not reported
Waste SEQ ID: Not reported
Waste Type Code 2: Not reported
Waste Type Code 3: Not reported
Waste Type Code 4: Not reported
Waste Type Code 5: Not reported
Waste Type Code 6: Not reported
Date Accepted: Not reported
Manifest Discrepancy Type: Not reported
Data Entry Number: 06200621
Was Load Rejected: GLASSBORO 08028
Reason Load Was Rejected: Not reported

Manifest Number: 000856119SKS
EPA ID: NJR000023762
Date Shipped: 09/07/2007
TSDF EPA ID: NJD000768101
Transporter EPA ID: TXR000050930
Transporter 2 EPA ID: Not reported
Transporter 3 EPA ID: Not reported
Transporter 4 EPA ID: Not reported
Transporter 5 EPA ID: Not reported
Transporter 6 EPA ID: Not reported
Transporter 7 EPA ID: Not reported
Transporter 8 EPA ID: Not reported
Transporter 9 EPA ID: Not reported
Transporter 10 EPA ID: Not reported
Date Trans1 Transported Waste: 09/07/2007
Date Trans2 Transported Waste: Not reported
Date Trans3 Transported Waste: Not reported
Date Trans4 Transported Waste: Not reported

Map ID
Direction
Distance
Elevation

MAP FINDINGS

Site

Database(s)

EDR ID Number
EPA ID Number

WAREHOUSE @ 1501 ADMIRAL WILSON BOULEVARD (Continued)

1004753111

Date Trans5 Transported Waste: Not reported
Date Trans6 Transported Waste: Not reported
Date Trans7 Transported Waste: Not reported
Date Trans8 Transported Waste: Not reported
Date Trans9 Transported Waste: Not reported
Date Trans10 Transported Waste: Not reported
Date TSDF Received Waste: 09/07/2007
TSDF EPA Facility Name: Not reported
QTY Units: Not reported
Transporter SEQ ID: Not reported
Transporter-1 Date: Not reported
Waste SEQ ID: Not reported
Waste Type Code 2: Not reported
Waste Type Code 3: Not reported
Waste Type Code 4: Not reported
Waste Type Code 5: Not reported
Waste Type Code 6: Not reported
Date Accepted: Not reported
Manifest Discrepancy Type: Not reported
Data Entry Number: Not reported
Was Load Rejected: GLASSBORO 08028
Reason Load Was Rejected: Not reported

Waste:

Manifest Year: Not reported
Waste Code: D039
Hand Code: H14
Quantity: 6 G

Manifest Number: 001364218SKS
EPA ID: NJR000023762
Date Shipped: 09/24/2008
TSDF EPA ID: NJD000768101
Transporter EPA ID: TXR000050930
Transporter 2 EPA ID: Not reported
Transporter 3 EPA ID: Not reported
Transporter 4 EPA ID: Not reported
Transporter 5 EPA ID: Not reported
Transporter 6 EPA ID: Not reported
Transporter 7 EPA ID: Not reported
Transporter 8 EPA ID: Not reported
Transporter 9 EPA ID: Not reported
Transporter 10 EPA ID: Not reported
Date Trans1 Transported Waste: 09/24/2008
Date Trans2 Transported Waste: Not reported
Date Trans3 Transported Waste: Not reported
Date Trans4 Transported Waste: Not reported
Date Trans5 Transported Waste: Not reported
Date Trans6 Transported Waste: Not reported
Date Trans7 Transported Waste: Not reported
Date Trans8 Transported Waste: Not reported
Date Trans9 Transported Waste: Not reported
Date Trans10 Transported Waste: Not reported
Date TSDF Received Waste: 09/24/2008
TSDF EPA Facility Name: Not reported
QTY Units: Not reported
Transporter SEQ ID: Not reported

Map ID
Direction
Distance
Elevation

MAP FINDINGS

Site

Database(s)

EDR ID Number
EPA ID Number

WAREHOUSE @ 1501 ADMIRAL WILSON BOULEVARD (Continued)

1004753111

Transporter-1 Date: Not reported
Waste SEQ ID: Not reported
Waste Type Code 2: Not reported
Waste Type Code 3: Not reported
Waste Type Code 4: Not reported
Waste Type Code 5: Not reported
Waste Type Code 6: Not reported
Date Accepted: Not reported
Manifest Discrepancy Type: Not reported
Data Entry Number: Not reported
Was Load Rejected: GLASSBORO 08028
Reason Load Was Rejected: Not reported

Waste:

Manifest Year: Not reported
Waste Code: D039
Hand Code: H141
Quantity: 8 G

Manifest Number: NJA5255661
EPA ID: NJR000023762
Date Shipped: 12/16/2005
TSDf EPA ID: NJD000768101
Transporter EPA ID: TXR000050930
Transporter 2 EPA ID: Not reported
Transporter 3 EPA ID: Not reported
Transporter 4 EPA ID: Not reported
Transporter 5 EPA ID: Not reported
Transporter 6 EPA ID: Not reported
Transporter 7 EPA ID: Not reported
Transporter 8 EPA ID: Not reported
Transporter 9 EPA ID: Not reported
Transporter 10 EPA ID: Not reported
Date Trans1 Transported Waste: 12/16/2005
Date Trans2 Transported Waste: Not reported
Date Trans3 Transported Waste: Not reported
Date Trans4 Transported Waste: Not reported
Date Trans5 Transported Waste: Not reported
Date Trans6 Transported Waste: Not reported
Date Trans7 Transported Waste: Not reported
Date Trans8 Transported Waste: Not reported
Date Trans9 Transported Waste: Not reported
Date Trans10 Transported Waste: Not reported
Date TSDf Received Waste: 12/16/2005
TSDf EPA Facility Name: Not reported
QTY Units: Not reported
Transporter SEQ ID: Not reported
Transporter-1 Date: Not reported
Waste SEQ ID: Not reported
Waste Type Code 2: Not reported
Waste Type Code 3: Not reported
Waste Type Code 4: Not reported
Waste Type Code 5: Not reported
Waste Type Code 6: Not reported
Date Accepted: Not reported
Manifest Discrepancy Type: Not reported
Data Entry Number: 02150622

Map ID
Direction
Distance
Elevation

MAP FINDINGS

Site

Database(s)

EDR ID Number
EPA ID Number

WAREHOUSE @ 1501 ADMIRAL WILSON BOULEVARD (Continued)

1004753111

Was Load Rejected: GLASSBORO 08028
Reason Load Was Rejected: Not reported

Manifest Number: 001105798SKS
EPA ID: NJR000023762
Date Shipped: 05/20/2008
TSDf EPA ID: NJD000768101
Transporter EPA ID: TXR000050930
Transporter 2 EPA ID: Not reported
Transporter 3 EPA ID: Not reported
Transporter 4 EPA ID: Not reported
Transporter 5 EPA ID: Not reported
Transporter 6 EPA ID: Not reported
Transporter 7 EPA ID: Not reported
Transporter 8 EPA ID: Not reported
Transporter 9 EPA ID: Not reported
Transporter 10 EPA ID: Not reported

Date Trans1 Transported Waste: 05/20/2008
Date Trans2 Transported Waste: Not reported
Date Trans3 Transported Waste: Not reported
Date Trans4 Transported Waste: Not reported
Date Trans5 Transported Waste: Not reported
Date Trans6 Transported Waste: Not reported
Date Trans7 Transported Waste: Not reported
Date Trans8 Transported Waste: Not reported
Date Trans9 Transported Waste: Not reported
Date Trans10 Transported Waste: Not reported

Date TSDf Received Waste: 05/20/2008
TSDf EPA Facility Name: Not reported
QTY Units: Not reported
Transporter SEQ ID: Not reported
Transporter-1 Date: Not reported
Waste SEQ ID: Not reported
Waste Type Code 2: Not reported
Waste Type Code 3: Not reported
Waste Type Code 4: Not reported
Waste Type Code 5: Not reported
Waste Type Code 6: Not reported

Date Accepted: Not reported
Manifest Discrepancy Type: Not reported
Data Entry Number: Not reported
Was Load Rejected: GLASSBORO 08028
Reason Load Was Rejected: Not reported

Waste:

Manifest Year: Not reported
Waste Code: D039
Hand Code: H141
Quantity: 7 G

Manifest Number: 000963986SKS
EPA ID: NJR000023762
Date Shipped: 01/11/2008
TSDf EPA ID: NJD000768101
Transporter EPA ID: TXR000050930
Transporter 2 EPA ID: Not reported
Transporter 3 EPA ID: Not reported

Map ID
 Direction
 Distance
 Elevation

MAP FINDINGS

Site

Database(s)

EDR ID Number
 EPA ID Number

WAREHOUSE @ 1501 ADMIRAL WILSON BOULEVARD (Continued)

1004753111

Transporter 4 EPA ID: Not reported
 Transporter 5 EPA ID: Not reported
 Transporter 6 EPA ID: Not reported
 Transporter 7 EPA ID: Not reported
 Transporter 8 EPA ID: Not reported
 Transporter 9 EPA ID: Not reported
 Transporter 10 EPA ID: Not reported
 Date Trans1 Transported Waste: 01/11/2008
 Date Trans2 Transported Waste: Not reported
 Date Trans3 Transported Waste: Not reported
 Date Trans4 Transported Waste: Not reported
 Date Trans5 Transported Waste: Not reported
 Date Trans6 Transported Waste: Not reported
 Date Trans7 Transported Waste: Not reported
 Date Trans8 Transported Waste: Not reported
 Date Trans9 Transported Waste: Not reported
 Date Trans10 Transported Waste: Not reported
 Date TSDF Received Waste: 01/11/2008
 TSDF EPA Facility Name: Not reported
 QTY Units: Not reported
 Transporter SEQ ID: Not reported
 Transporter-1 Date: Not reported
 Waste SEQ ID: Not reported
 Waste Type Code 2: Not reported
 Waste Type Code 3: Not reported
 Waste Type Code 4: Not reported
 Waste Type Code 5: Not reported
 Waste Type Code 6: Not reported
 Date Accepted: Not reported
 Manifest Discrepancy Type: Not reported
 Data Entry Number: Not reported
 Was Load Rejected: GLASSBORO 08028
 Reason Load Was Rejected: Not reported

 Waste:
 Manifest Year: Not reported
 Waste Code: D039
 Hand Code: H141
 Quantity: 6 G

**J46
 NW
 1/8-1/4
 0.136 mi.
 718 ft.**

**WAREHOUSE @ 1501 ADM WILSON BLVD
 1501 ADMIRAL WILSON BLVD
 CAMDEN CITY, NJ 08109
 Site 5 of 6 in cluster J**

**NJ SHWS U003106693
 NJ LUST N/A
 NJ UST**

**Relative:
 Lower
 Actual:
 18 ft.**

SHWS:
 Name: AWB ASSOCIATES
 Address: 1501 ADMIRAL WILSON BLVD
 City,State,Zip: CAMDEN CITY, NJ
 Site ID: 56529
 Status: Active
 Home Owner: No
 PI Number: 031284

Detail As Of April 2012:
 X Coord Site: Not reported

Map ID
Direction
Distance
Elevation

MAP FINDINGS

Site

Database(s)

EDR ID Number
EPA ID Number

WAREHOUSE @ 1501 ADM WILSON BLVD (Continued)

U003106693

X Coord PI: Not reported
Y Coord Site: Not reported
Y Coord PI: Not reported

LUST:

Name: AWB ASSOCIATES
Address: 1501 ADMIRAL WILSON BLVD
City,State,Zip: CAMDEN CITY, NJ
Case ID: 031284
Activity Number: LSR120001

UST:

Facility ID: 031284

Contact:

Owner Name: Not Identified Not Identified
Organization: MIKE GRASSO
Contact Type(UST Reg): Facility Operator
Contact Address (UST Reg): Not reported
Contact Address 2 (UST Reg): Not reported
Conact City,St,Zip (UST Reg): Not reported

Owner Name: MIKE GRASSO
Organization: AWB ASSOC
Contact Type(UST Reg): Tank Owner
Contact Address (UST Reg): 232 N 22ND ST
Contact Address 2 (UST Reg): Not reported
Conact City,St,Zip (UST Reg): PHILADELPHIA, PA 19103

Tanks:

Tank Id: TANK-1
Tank Number: 0001
Tank Status: **Removed**
Tank Status Date: 04/16/1996
Install Date: 01/01/1944
Tank Contents: Heating Oil (No. 2)
Tank Size: 0
Tank Compliance: No
Overfill: Yes
Compliance Monitoring?: No
Overfill Protection: Yes
Spill Containment: Yes
Tank Wellhead Protection: Not reported
Tank/Pipe Construction Type: Pipe Bare steel
Tank/Pipe Construction Type: Tank Bare steel
Tank/Pipe Monitor: Pipe None
Tank/Pipe Monitor: Tank None

Tank Id: TANK-2
Tank Number: 0002
Tank Status: **Removed**
Tank Status Date: 04/16/1996
Install Date: 01/01/1944

Map ID
 Direction
 Distance
 Elevation

MAP FINDINGS

Site

Database(s)

EDR ID Number
 EPA ID Number

WAREHOUSE @ 1501 ADM WILSON BLVD (Continued)

U003106693

Tank Contents:	Heating Oil (No. 2)
Tank Size:	0
Tank Compliance:	No
Overfill:	Yes
Compliance Monitoring?:	No
Overfill Protection:	Yes
Spill Containment:	Yes
Tank Wellhead Protection:	Not reported
Tank/Pipe Construction Type:	Pipe Bare steel
Tank/Pipe Construction Type:	Tank Bare steel
Tank/Pipe Monitor:	Pipe None
Tank/Pipe Monitor:	Tank None

**J47
 NW
 1/8-1/4
 0.136 mi.
 718 ft.**

**MONOMER-POLYMER & DAJAC LABS INC
 1501 ADMIRAL WILSON BLVD
 CAMDEN, NJ 08109**

RCRA NonGen / NLR

**1001968709
 NJR000031757**

Site 6 of 6 in cluster J

**Relative:
 Lower
 Actual:
 18 ft.**

RCRA NonGen / NLR:	
Date Form Received by Agency:	20070101
Handler Name:	MONOMER-POLYMER & DAJAC LABS INC
Handler Address:	1501 ADMIRAL WILSON BLVD
Handler City,State,Zip:	CAMDEN, NJ 08109
EPA ID:	NJR000031757
Contact Name:	MICHAEL BURNS
Contact Address:	ADMIRAL WILSON BLVD
Contact City,State,Zip:	CAMDEN, NJ 08109
Contact Telephone:	215-364-1155
Contact Fax:	Not reported
Contact Email:	Not reported
Contact Title:	Not reported
EPA Region:	02
Land Type:	Private
Federal Waste Generator Description:	Not a generator, verified
Non-Notifier:	Not reported
Biennial Report Cycle:	Not reported
Accessibility:	Not reported
Active Site Indicator:	Not reported
State District Owner:	NJ
State District:	SOUTHERN
Mailing Address:	ADMIRAL WILSON BLVD
Mailing City,State,Zip:	CAMDEN, NJ 08109
Owner Name:	WHSE SERVICE INC
Owner Type:	Private
Operator Name:	WHSE SERVICE INC
Operator Type:	Private
Short-Term Generator Activity:	No
Importer Activity:	No
Mixed Waste Generator:	No
Transporter Activity:	No
Transfer Facility Activity:	No
Recycler Activity with Storage:	No
Small Quantity On-Site Burner Exemption:	No
Smelting Melting and Refining Furnace Exemption:	No
Underground Injection Control:	No
Off-Site Waste Receipt:	No
Universal Waste Indicator:	No

Map ID
 Direction
 Distance
 Elevation

MAP FINDINGS

Site

Database(s)

EDR ID Number
 EPA ID Number

MONOMER-POLYMER & DAJAC LABS INC (Continued)

1001968709

Universal Waste Destination Facility:	No
Federal Universal Waste:	No
Active Site Fed-Reg Treatment Storage and Disposal Facility:	Not reported
Active Site Converter Treatment storage and Disposal Facility:	Not reported
Active Site State-Reg Treatment Storage and Disposal Facility:	Not reported
Active Site State-Reg Handler:	---
Federal Facility Indicator:	Not reported
Hazardous Secondary Material Indicator:	N
Sub-Part K Indicator:	Not reported
Commercial TSD Indicator:	No
Treatment Storage and Disposal Type:	Not reported
2018 GPRA Permit Baseline:	Not on the Baseline
2018 GPRA Renewals Baseline:	Not on the Baseline
Permit Renewals Workload Universe:	Not reported
Permit Workload Universe:	Not reported
Permit Progress Universe:	Not reported
Post-Closure Workload Universe:	Not reported
Closure Workload Universe:	Not reported
202 GPRA Corrective Action Baseline:	No
Corrective Action Workload Universe:	No
Subject to Corrective Action Universe:	No
Non-TSDFs Where RCRA CA has Been Imposed Universe:	No
TSDFs Potentially Subject to CA Under 3004 (u)/(v) Universe:	No
TSDFs Only Subject to CA under Discretionary Auth Universe:	No
Corrective Action Priority Ranking:	No NCAPS ranking
Environmental Control Indicator:	No
Institutional Control Indicator:	No
Human Exposure Controls Indicator:	N/A
Groundwater Controls Indicator:	N/A
Operating TSDF Universe:	Not reported
Full Enforcement Universe:	Not reported
Significant Non-Complier Universe:	No
Unaddressed Significant Non-Complier Universe:	No
Addressed Significant Non-Complier Universe:	No
Significant Non-Complier With a Compliance Schedule Universe:	No
Financial Assurance Required:	Not reported
Handler Date of Last Change:	20080626
Recognized Trader-Importer:	No
Recognized Trader-Exporter:	No
Importer of Spent Lead Acid Batteries:	No
Exporter of Spent Lead Acid Batteries:	No
Recycler Activity Without Storage:	No
Manifest Broker:	No
Sub-Part P Indicator:	No

Hazardous Waste Summary:

Waste Code:	D001
Waste Description:	IGNITABLE WASTE
Waste Code:	D002
Waste Description:	CORROSIVE WASTE
Waste Code:	D003
Waste Description:	REACTIVE WASTE

Map ID
Direction
Distance
Elevation

MAP FINDINGS

Site

Database(s)

EDR ID Number
EPA ID Number

MONOMER-POLYMER & DAJAC LABS INC (Continued)

1001968709

Handler - Owner Operator:

Owner/Operator Indicator: Owner
Owner/Operator Name: WHSE SERVICE INC
Legal Status: Private
Date Became Current: Not reported
Date Ended Current: Not reported
Owner/Operator Address: 1501 ADMIRAL WILSON BLVD
Owner/Operator City,State,Zip: CAMDEN, NJ 08109
Owner/Operator Telephone: 856-365-0333
Owner/Operator Telephone Ext: Not reported
Owner/Operator Fax: Not reported
Owner/Operator Email: Not reported

Owner/Operator Indicator: Operator
Owner/Operator Name: WHSE SERVICE INC
Legal Status: Private
Date Became Current: 20010101
Date Ended Current: Not reported
Owner/Operator Address: 1501 ADMIRAL WILSON BLVD
Owner/Operator City,State,Zip: CAMDEN, NJ 08109
Owner/Operator Telephone: 856-365-0333
Owner/Operator Telephone Ext: Not reported
Owner/Operator Fax: Not reported
Owner/Operator Email: Not reported

Owner/Operator Indicator: Owner
Owner/Operator Name: WHSE SERVICE INC
Legal Status: Private
Date Became Current: 20010101
Date Ended Current: Not reported
Owner/Operator Address: 1501 ADMIRAL WILSON BLVD
Owner/Operator City,State,Zip: CAMDEN, NJ 08109
Owner/Operator Telephone: 856-365-0333
Owner/Operator Telephone Ext: Not reported
Owner/Operator Fax: Not reported
Owner/Operator Email: Not reported

Owner/Operator Indicator: Owner
Owner/Operator Name: WHSE SERVICE INC
Legal Status: Private
Date Became Current: Not reported
Date Ended Current: Not reported
Owner/Operator Address: 1501 ADMIRAL WILSON BLVD
Owner/Operator City,State,Zip: CAMDEN, NJ 08109
Owner/Operator Telephone: 856-365-0333
Owner/Operator Telephone Ext: Not reported
Owner/Operator Fax: Not reported
Owner/Operator Email: Not reported

Historic Generators:

Receive Date: 20060101
Handler Name: MONOMER-POLYMER & DAJAC LABS INC
Federal Waste Generator Description: Not a generator, verified
State District Owner: NJ
Large Quantity Handler of Universal Waste: No
Recognized Trader Importer: No

Map ID
Direction
Distance
Elevation

MAP FINDINGS

Site

Database(s)

EDR ID Number
EPA ID Number

MONOMER-POLYMER & DAJAC LABS INC (Continued)

1001968709

Recognized Trader Exporter: No
Spent Lead Acid Battery Importer: No
Spent Lead Acid Battery Exporter: No
Current Record: No
Non Storage Recycler Activity: Not reported
Electronic Manifest Broker: Not reported

Receive Date: 20070101
Handler Name: MONOMER-POLYMER & DAJAC LABS INC
Federal Waste Generator Description: Not a generator, verified
State District Owner: NJ
Large Quantity Handler of Universal Waste: No
Recognized Trader Importer: No
Recognized Trader Exporter: No
Spent Lead Acid Battery Importer: No
Spent Lead Acid Battery Exporter: No
Current Record: Yes
Non Storage Recycler Activity: Not reported
Electronic Manifest Broker: Not reported

Receive Date: 20000327
Handler Name: MONOMER-POLYMER & DAJAC LABS INC
Federal Waste Generator Description: Small Quantity Generator
State District Owner: NJ
Large Quantity Handler of Universal Waste: No
Recognized Trader Importer: No
Recognized Trader Exporter: No
Spent Lead Acid Battery Importer: No
Spent Lead Acid Battery Exporter: No
Current Record: No
Non Storage Recycler Activity: Not reported
Electronic Manifest Broker: Not reported

List of NAICS Codes and Descriptions:
NAICS Codes: No NAICS Codes Found

Facility Has Received Notices of Violation:
Found Violation: No
Agency Which Determined Violation: Not reported
Violation Short Description: Not reported
Date Violation was Determined: Not reported
Actual Return to Compliance Date: Not reported
Return to Compliance Qualifier: Not reported
Violation Responsible Agency: Not reported
Scheduled Compliance Date: Not reported
Enforcement Identifier: Not reported
Date of Enforcement Action: Not reported
Enforcement Responsible Agency: Not reported
Enforcement Docket Number: Not reported
Enforcement Attorney: Not reported
Corrective Action Component: Not reported
Appeal Initiated Date: Not reported
Appeal Resolution Date: Not reported
Disposition Status Date: Not reported
Disposition Status: Not reported
Disposition Status Description: Not reported

Map ID
 Direction
 Distance
 Elevation

MAP FINDINGS

Site

Database(s)

EDR ID Number
 EPA ID Number

MONOMER-POLYMER & DAJAC LABS INC (Continued)

1001968709

Consent/Final Order Sequence Number: Not reported
 Consent/Final Order Respondent Name: Not reported
 Consent/Final Order Lead Agency: Not reported
 Enforcement Type: Not reported
 Enforcement Responsible Person: Not reported
 Enforcement Responsible Sub-Organization: Not reported
 SEP Sequence Number: Not reported
 SEP Expenditure Amount: Not reported
 SEP Scheduled Completion Date: Not reported
 SEP Actual Date: Not reported
 SEP Defaulted Date: Not reported
 SEP Type: Not reported
 SEP Type Description: Not reported
 Proposed Amount: Not reported
 Final Monetary Amount: Not reported
 Paid Amount: Not reported
 Final Count: Not reported
 Final Amount: Not reported

Evaluation Action Summary:

Evaluation Date: 20021003
 Evaluation Responsible Agency: State
 Found Violation: No
 Evaluation Type Description: CASE DEVELOPMENT INSPECTION
 Evaluation Responsible Person Identifier: COSCC
 Evaluation Responsible Sub-Organization: C
 Actual Return to Compliance Date: Not reported
 Scheduled Compliance Date: Not reported
 Date of Request: Not reported
 Date Response Received: Not reported
 Request Agency: Not reported
 Former Citation: Not reported

48
SW
1/8-1/4
0.136 mi.
720 ft.

1549 WILDWOOD AVENUE
1549 WILDWOOD AVE
CAMDEN CITY, NJ 08103

NJ SHWS 1008924649
NJ HIST HWS N/A
NJ NJEMS

Relative:
Higher
Actual:
20 ft.

SHWS:
 Name: 1549 WILDWOOD AVENUE
 Address: 1549 WILDWOOD AVE
 City, State, Zip: CAMDEN CITY, NJ
 Site ID: 175408
 Status: Pending
 Home Owner: Not reported
 PI Number: 229964

Detail As Of April 2012:

X Coord Site: 323750
 X Coord PI: 323750
 Y Coord Site: 402018
 Y Coord PI: 402018

HIST SHWS:

Case Status: Active

Map ID
 Direction
 Distance
 Elevation

MAP FINDINGS

Site

Database(s)

EDR ID Number
 EPA ID Number

1549 WILDWOOD AVENUE (Continued)

1008924649

Status Date: 6/1/2004
 Case ID: 229964
 Contact: County Environmental Health Act
 Sub Section Label: A: Sites with On-Site Sources of Contamination
 Site Municipality: 0408
 Remedial Level Code: C1
 Classification exception area dt: None
 Classification exception area dt: Not reported
 Deed Notice Status: None
 Deed Notice Date: Not reported
 Engineering Control Status: None
 Engineering Control Date: Not reported
 National Priorities List Status: Not reported
 National Priorities List Date: Not reported
 X Coordinate: 323750
 Y Coordinate: 402018
 Coordinate System: NJ State Plane (NAD83) - USFEET

NJEMS:

Name: 1549 WILDWOOD AVENUE
 Address: 1549 WILDWOOD AVE
 City,State,Zip: CAMDEN CITY, NJ 08103
 Site Id: 175408
 Municipality: CAMDEN CITY
 Municipality Name From Spatial Overlay: CAMDEN CITY
 GNIS Civil Code For Municipality: 885177
 Municipal Code (NJ-1040): 0408
 X Coord: 323787
 Y Coord: 402178
 Coord System: NJ STATE PLANE (NAD83) - USFEET
 Coord Type: GIS Parcel Centroid
 Coord Origin: DEP-GIS
 State Standard Numeric Code From Spatial Overlay: 0408
 Unique Feature Number For Municipality From Spatial Overlay: 3400710000
 Eleven Digit Hydrologic Unit Code From Spatial Overlay: 02040202110
 Fourteen Digit Hydrologic Unit Code From Spatial Overlay: 02040202110060
 Watershed Management Area Number From Spatial Overlay: 18
 Watershed Management Area Name From Spatial Overlay: Lower Delaware
 Water Region Code From Spatial Overlay: 5
 Water Region Name From Spatial Overlay: Lower Delaware
 Sub Watershed Name From Overlay: Cooper River (below Rt 130)
 Watershed Name From Spatial Overlay: Cooper River

**49
 NW
 1/8-1/4
 0.142 mi.
 750 ft.**

**MERIT CAMDEN
 1420 ADM WILSON BLVD
 CAMDEN, NJ**

**NJ HIST LUST S101433216
 NJ Release N/A**

**Relative:
 Higher
 Actual:
 19 ft.**

LUST HIST:
 Case ID: 94-03-01-1044
 Lead Program Assigned: Bureau of Underground Storage Tanks
Facility Status: Assigned to a Program
 UST ID: 0091307
 TMS Number: C93-1141; C93-1142
 Remedial Level: Site has confirmed soil and ground water contamination.
 Case Manager: Bill Brown

Map ID
Direction
Distance
Elevation

MAP FINDINGS

Site

Database(s)

EDR ID Number
EPA ID Number

MERIT CAMDEN (Continued)

S101433216

Facility Phone: (609) 777-1386
No Further Action: Not reported
RAW Approved: N
CEA: Not reported
Date CEA Lifted: Not reported
Dead Notice: Not reported

NJ Release:

Name: MERIT CAMDEN
Address: 1420 ADM WILSON BLVD
City,State,Zip: CAMDEN, NJ
Facility Type: Industrial
Facility Phone: Not reported
Incident Date: 03/01/1994
Incident Time: 0830
Trenton Dispatch Log Number: 3254
Case Number: 94-3-1-1044-17
Date Received: 03/01/1994
Nature of Incident: Facility
Operator: ROGER
Incident Type: Not reported
Incident Location: Not reported
Location: Facility
Other Location: Not reported
Contact Name: Not reported
Caller Name: REDACTED
Caller Title: Not reported
Caller Address: Not reported
Caller City,St,Zip: Not reported
Caller Telephone: Not reported
Substance(s): DIESEL FUEL, OIL FUEL, GASOLINE
Substance Type: Liquid
Substance Identity: Known
CAS Number: Not reported
A310 Letter: Yes
TCPA Chemical: No
Hazrds Material: Yes
COMU: 0408
Ref. Code: 101
Amt Released: UNKNOWN
Contained: Yes
Release Type: Terminated
Release VE: Not reported
Injuries: No
Public Exposure: No
Facility Evacuation: No
Police at Scene: No
Firemen at Scene: No
Contamination of: Land
Receiving Water: Not reported
Status at Spill: 5-10,000 GALS USTS BEING REMOVED SOIL CONTAMINATION DISCOVERED. CLEAN UP IS IN PROGRESS.
NJ Spill Date: Not reported
NJ Spill Time: Not reported
NJ Spill Name: Not reported
NJ Spill Title: Not reported
NJ Spill Phone: Not reported

Map ID
Direction
Distance
Elevation

MAP FINDINGS

Site

Database(s)

EDR ID Number
EPA ID Number

MERIT CAMDEN (Continued)

S101433216

Other Date:	Not reported
Other Time:	Not reported
Other Name:	Not reported
Other Title:	Not reported
Other Telephone:	Not reported
Public Evacuation:	No
Assistance Requested:	No
Wind Direction/Speed:	Not reported
Local Municipality Notified:	Not reported
Local Municipality Name:	CAMDEN CITY
Local Municipality Title:	OPR 709
Local Municipality Telephone:	609-757-7400
Local Municipality Date:	03/01/1994
Local Municipality Time:	1048
Incident Description:	L.U.S.T.
Incident Name:	Not reported
Incident Referred To:	DRPSR
Incident Region:	BFO-CAS
Incident Telephone:	Faxed,Mailed
Incident Date:	03/01/1994
Incident time:	Not reported
Incident ITM:	B
Comments:	Not reported
Date A310 Letter Printed:	Not reported
Date Local Authority Was Notified:	Not reported
Date Updated:	Not reported
Date Report Faxed to Local Authority:	Not reported
Local Authority Notification Date:	Not reported
Rep Receive Date:	Not reported
Reporter Type:	Not reported
Reporter Name:	Not reported
Reporter Title:	Not reported
Reporter Org:	Not reported
Reporter Address:	Not reported
Reporter City,St,Zip:	Not reported
Reporter County:	Not reported
Incident Status:	Not reported
Incident Category Source:	Not reported
Incident Source Name:	Not reported
Incident Source Address:	Not reported
Incident Source Address 2:	Not reported
Incident Source City,St,Zip:	Not reported
Incident Source County:	Not reported
DEP Requested:	Not reported
Confidential:	Not reported
Notify Type:	Not reported
Road Closed:	Not reported
Direction:	Not reported
Responsible Party:	Known
Responsible Party Name:	MERIT CAMDEN
Responsible Party Contact:	RONALD BAMER
Responsible Party Title:	ENG ENV MGR
Responsible Party Phone:	Not reported
Responsible Party Street:	1420 ADM WILSON BLVD
Responsible Party County:	CAMDEN
Responsible Party City,St,Zip:	CAMDEN, NJ
Memo. Of Understanding:	Not reported

Map ID
Direction
Distance
Elevation

MAP FINDINGS

Site

Database(s)

EDR ID Number
EPA ID Number

MERIT CAMDEN (Continued)

S101433216

Drill/trng Exercise: Not reported
Hazardous: Not reported

K50
WSW
1/8-1/4
0.143 mi.
753 ft.

STRACO CONSTRUCTION CO
1071 MAGNOLIA AVE
CAMDEN CITY, NJ 08103

NJ UST **U000353898**
N/A

Site 1 of 2 in cluster K

Relative:
Higher
Actual:
19 ft.

UST:
Facility ID: 002018

Contact:
Owner Name: Not Identified Not Identified
Organization: Not Identified
Contact Type(UST Reg): Facility Operator
Contact Address (UST Reg): Not reported
Contact Address 2 (UST Reg): Not reported
Conact City,St,Zip (UST Reg): Not reported

Owner Name: JOAN ARNOLD
Organization: STRACO CONTRUCTION CO
Contact Type(UST Reg): Tank Owner
Contact Address (UST Reg): 404 CHEWS LANDING RD
Contact Address 2 (UST Reg): Not reported
Conact City,St,Zip (UST Reg): Haddonfield, NJ 08033

Tanks:
Tank Id: TANK-1
Tank Number: C1
Tank Status: Removed
Tank Status Date: 10/01/1989
Install Date: 01/01/1977
Tank Contents: Leaded Gasoline
Tank Size: 0
Tank Compliance: No
Overfill: No
Compliance Monitoring?: No
Overfill Protection: No
Spill Containment: No
Tank Wellhead Protection: Not reported
Tank/Pipe Construction Type: Pipe Other
Tank/Pipe Construction Type: Tank Other
Tank/Pipe Monitor: Pipe None
Tank/Pipe Monitor: Tank None

Map ID
Direction
Distance
Elevation

MAP FINDINGS

Site

Database(s)

EDR ID Number
EPA ID Number

51
ENE
1/8-1/4
0.149 mi.
788 ft.

**OASIS HOTEL FORMER
2000 ADMIRAL WILSON BLVD
CAMDEN CITY, NJ 08101**

**NJ SHWS U003947431
NJ HIST HWS N/A
NJ LUST
NJ UST
NJ BROWNFIELDS**

**Relative:
Lower
Actual:
17 ft.**

SHWS:
Name: OASIS HOTEL FORMER
Address: 2000 ADMIRAL WILSON BLVD
City,State,Zip: CAMDEN CITY, NJ
Site ID: 58102
Status: Active
Home Owner: Not reported
PI Number: 034040

Detail As Of April 2012:
X Coord Site: Not reported
X Coord PI: Not reported
Y Coord Site: Not reported
Y Coord PI: Not reported

Name: OASIS HOTEL FORMER
Address: 2000 ADMIRAL WILSON BLVD
City,State,Zip: CAMDEN CITY, NJ
Site ID: 58102
Status: Active
Home Owner: No
PI Number: 034040

Detail As Of April 2012:
X Coord Site: Not reported
X Coord PI: Not reported
Y Coord Site: Not reported
Y Coord PI: Not reported

HIST SHWS:
Case Status: Active
Status Date: 3/21/2002
Case ID: 034040
Contact: BSCM
Sub Section Label: A: Sites with On-Site Sources of Contamination
Site Municipality: 0408
Remedial Level Code: C2
Classification exception area dt: None
Classification exception area dt: Not reported
Deed Notice Status: None
Deed Notice Date: Not reported
Engineering Control Status: None
Engineering Control Date: Not reported
National Priorities List Status: Not reported
National Priorities List Date: Not reported
X Coordinate: 325629.23999999999
Y Coordinate: 403354.13
Coordinate System: NJ State Plane (NAD83) - USFEET

LUST:
Name: OASIS HOTEL FORMER
Address: 2000 ADMIRAL WILSON BLVD
City,State,Zip: CAMDEN CITY, NJ

Map ID
Direction
Distance
Elevation

MAP FINDINGS

Site

Database(s)

EDR ID Number
EPA ID Number

OASIS HOTEL FORMER (Continued)

U003947431

Case ID: 034040
Activity Number: LSR200001

UST:
Facility ID: 034040

Contact:
Owner Name: Not Identified Not Identified
Organization: DAVID MURPHY
Contact Type(UST Reg): Facility Operator
Contact Address (UST Reg): 1 PORT CTR - 2 RIVERSIDE DR
Contact Address 2 (UST Reg): PO BOX 1949
Contact City,St,Zip (UST Reg): Camden, NJ 081011949

Owner Name: DAVID MURPHY
Organization: DELAWARE RIVER PORT AUTHORITY
Contact Type(UST Reg): Tank Owner
Contact Address (UST Reg): PO BOX 1949
Contact Address 2 (UST Reg): 1 PORT CTR - 2 RIVERSIDE DR
Contact City,St,Zip (UST Reg): Camden, NJ 081011949

Tanks:
Tank Id: TANK-1
Tank Number: 0001
Tank Status: Removed
Tank Status Date: 06/09/2000
Install Date: 01/01/1950
Tank Contents: Other
Tank Size: 2000
Tank Compliance: No
Overfill: No
Compliance Monitoring?: No
Overfill Protection: No
Spill Containment: No
Tank Wellhead Protection: No
Tank/Pipe Construction Type: Tank Bare steel
Tank/Pipe Construction Type: Pipe Bare steel
Tank/Pipe Monitor: Pipe None
Tank/Pipe Monitor: Tank None

Tank Id: TANK-2
Tank Number: 0002
Tank Status: Removed
Tank Status Date: 06/09/2000
Install Date: 01/01/1950
Tank Contents: Other
Tank Size: 2000
Tank Compliance: No
Overfill: No
Compliance Monitoring?: No
Overfill Protection: No
Spill Containment: No
Tank Wellhead Protection: No
Tank/Pipe Construction Type: Pipe Bare steel

Map ID
Direction
Distance
Elevation

MAP FINDINGS

Site

Database(s)

EDR ID Number
EPA ID Number

OASIS HOTEL FORMER (Continued)

U003947431

Tank/Pipe Construction Type: Tank Bare steel
Tank/Pipe Monitor: Pipe None
Tank/Pipe Monitor: Tank None

Tank Id: TANK-3
Tank Number: 0003
Tank Status: Removed
Tank Status Date: 06/09/2000
Install Date: 01/01/1950
Tank Contents: Other
Tank Size: 2000
Tank Compliance: No
Overfill: No
Compliance Monitoring?: No
Overfill Protection: No
Spill Containment: No
Tank Wellhead Protection: No
Tank/Pipe Construction Type: Pipe Bare steel
Tank/Pipe Construction Type: Tank Bare steel
Tank/Pipe Monitor: Pipe None
Tank/Pipe Monitor: Tank None

Tank Id: TANK-4
Tank Number: 0004
Tank Status: Removed
Tank Status Date: 06/09/2000
Install Date: 01/01/1950
Tank Contents: Other
Tank Size: 1500
Tank Compliance: No
Overfill: No
Compliance Monitoring?: No
Overfill Protection: No
Spill Containment: No
Tank Wellhead Protection: No
Tank/Pipe Construction Type: Tank Bare steel
Tank/Pipe Construction Type: Pipe Bare steel
Tank/Pipe Monitor: Pipe None
Tank/Pipe Monitor: Tank None

Tank Id: TANK-5
Tank Number: 0005
Tank Status: Removed
Tank Status Date: 06/09/2000
Install Date: 01/01/1950
Tank Contents: Other
Tank Size: 1500
Tank Compliance: No
Overfill: No
Compliance Monitoring?: No
Overfill Protection: No
Spill Containment: No
Tank Wellhead Protection: No
Tank/Pipe Construction Type: Pipe Bare steel

Map ID
Direction
Distance
Elevation

MAP FINDINGS

Site

Database(s)

EDR ID Number
EPA ID Number

OASIS HOTEL FORMER (Continued)

U003947431

Tank/Pipe Construction Type: Tank Bare steel
Tank/Pipe Monitor: Pipe None
Tank/Pipe Monitor: Tank None

Tank Id: TANK-6
Tank Number: 0006
Tank Status: Removed
Tank Status Date: 06/07/2000
Install Date: 01/01/1950
Tank Contents: Other
Tank Size: 1500
Tank Compliance: No
Overfill: No
Compliance Monitoring?: No
Overfill Protection: No
Spill Containment: No
Tank Wellhead Protection: No
Tank/Pipe Construction Type: Tank Bare steel
Tank/Pipe Construction Type: Pipe Bare steel
Tank/Pipe Monitor: Pipe None
Tank/Pipe Monitor: Tank None

Tank Id: TANK-7
Tank Number: 0007
Tank Status: Removed
Tank Status Date: 06/07/2001
Install Date: 01/01/1950
Tank Contents: Other
Tank Size: 550
Tank Compliance: No
Overfill: No
Compliance Monitoring?: No
Overfill Protection: No
Spill Containment: No
Tank Wellhead Protection: No
Tank/Pipe Construction Type: Pipe Bare steel
Tank/Pipe Construction Type: Tank Bare steel
Tank/Pipe Monitor: Pipe None
Tank/Pipe Monitor: Tank None

BROWNFIELDS:

Name: OASIS HOTEL
Address: 2000 ADMIRAL WILSON BLVD
City,State,Zip: CAMDEN CITY, CAMDEN CITY 08109
Price: Not reported
Assessed Value: Not reported
Property Size: Unknown
Annual Taxes: Not reported
Representative Address: Not reported
Representative City/State/Zip: Not reported
Submitter Name: Not reported
Submitter Address1: Not reported
Submitter Address2: Not reported
Submitter City: Not reported
Submitter State: Not reported

Map ID
Direction
Distance
Elevation

MAP FINDINGS

Site

Database(s)

EDR ID Number
EPA ID Number

OASIS HOTEL FORMER (Continued)

U003947431

Submitter Zip:	Not reported
Submitter Email:	Not reported
Submitter Phone:	Not reported
Transaction Type:	Not reported
Transfer Type:	Not reported
Site Number:	5135
X Coordinate:	325576
Y Coordinate:	403294
Coord:	325576:403294
AutoID:	Not reported
Ownership Type:	unknown
Ownership:	DEP Case
PStatus:	DEP Case
PI Number:	034040
Owner Name:	Not reported
Owner Address + Owner Street:	Not reported
Owner City:	Not reported
Owner State:	Not reported
Owner Zip Code:	Not reported
Owner County:	Not reported
Owner Phone:	9999999999
Owner Fax:	9999999999
Owner Email:	Not reported
Owner Organization:	Not reported
Authorized Representative:	Not reported
Auth Rep Relation to Owner:	Not reported
Municipal Contact Name:	Not reported
Municipal Contact Street:	Not reported
Municipal Contact City:	Not reported
Municipal Contact State:	Not reported
Municipal Contact Zip Code:	Not reported
Municipal Contact Phone:	9999999999
Municipal Contact Fax:	9999999999
Municipal Contact Email:	Not reported
Department:	Not reported
Municipal Contact Title:	Not reported
Contact Relation to Owner:	Not reported
Current Zoning:	Not reported
Proposed Zoning:	Not reported
Copy of Title Insurance:	Not reported
Block:	Not reported
Lot:	Not reported
Development Plan Completed:	Unknown
Market Study Completed:	Unknown
Current Activity:	Not reported
Current Operations:	Not reported
Prior Operations:	Not reported
Deed Restrictions:	Unknown
Easements:	Unknown
Buildings:	Not reported
Condition of Buildings:	Not reported
Square Footage:	Not reported
Total Buildable Space:	Not reported
Lease Price:	Not reported
Tax Certificate:	Unknown
Tax Lien:	Unknown
Other Liens/Judgements:	No

Map ID
Direction
Distance
Elevation

MAP FINDINGS

Site

Database(s)

EDR ID Number
EPA ID Number

OASIS HOTEL FORMER (Continued)

U003947431

Traffic Study:	Unknown
Road Access:	Not reported
Waterfront Access:	Unknown
Airport Access:	Unknown
Public Transportation Access:	Unknown
Major Highway Name:	Not reported
Major Highway Interchange:	Not reported
Major Highway Miles Away:	Not reported
Local Highway Name:	Not reported
Local Highway Interchange:	Not reported
Local Highway Miles Away:	Not reported
Rail Type:	Not reported
Rail Name:	Not reported
Rail Station:	Not reported
Rail Miles Away:	Not reported
Public Water:	Unknown
Electric:	Unknown
Gas:	Unknown
Public Sewer:	Unknown
Telephone:	Unknown
Cable:	Unknown
Fiber Optics:	Unknown
Wetlands:	No
Sensitive Ecosystems/Habitats:	No
Endangered Species:	No
Historic/Archeological Site:	No
100 Year Flood Plain:	No
500 Year Flood Plain:	No
Environmental Report Copies:	Yes
List Containing Site:	Not reported
Preliminary Assessment:	No
Site Investigation:	No
Remedial Investigation:	No
Remedial Action Workplan:	No
Voluntary Cleanup Program:	No
Environmental Litigation:	No
Remediation In Progress:	Yes
Remediation Estimated Complete Date:	Not reported
Regulatory sign-off:	No
Regulatory Sign-Off Description:	Not reported
Other Incentives:	No
Low Interest Rates:	No
HDSRF Grants:	No
TIF:	No
HDSRF Loans:	No
USA Loans:	No
USA Grants:	No
Designated Redevelopment Area:	No
Environmental Opportunity Zone:	No
Tax Rebate or Abatement:	No
Empowerment Zone (Federal):	No
Urban Coordinating Council Neighborhood:	No
Enterprise Community (Federal):	No
Urban Enterprise Zone:	No
Additional Comments:	1) Assigned to Program,3/21/2002 2) C2: Formal Design - Known Source or Release with GW Contamination established 3/21/2002
County_int_FK:	4

Map ID
Direction
Distance
Elevation

MAP FINDINGS

Site

Database(s)

EDR ID Number
EPA ID Number

OASIS HOTEL FORMER (Continued)

U003947431

Municipality_int_FK: 141
Planning Area Designation: Planning Area 1
Authorized Representative Email: Not reported
Authorized Representative Phone: 9999999999
General Comments: Not reported

K52
WSW
1/8-1/4
0.155 mi.
820 ft.

ROGERS CONTAINER CORPORATION
1051 MAGNOLIA AVENUE
CAMDEN CITY, NJ 08101

NJ ISRA S107589923
N/A

Site 2 of 2 in cluster K

Relative:
Higher

NJ ISRA:
Name: ROGERS CONTAINER CORPORATION
Address: 1051 MAGNOLIA AVENUE
City,State,Zip: CAMDEN CITY, NJ 08101
Pi Number: G000014352
Action Number: Not reported
Title: E89604 Rogers Container Corpor
Isra Trg: Finalized Date: Not reported
Start Date: 1989-09-27
Case Status: NFA (No Further Action) HISTORIC
Case No: Not reported
Case Name: Rogers Container Corporation
Trigger Type: Stock Transfer
Trigger Date: 1989-08-28

Actual:
19 ft.

Name: ROGERS CONTAINER CORPORATION
Address: 1051 MAGNOLIA AVENUE
City,State,Zip: CAMDEN CITY, NJ 08101
Pi Number: G000014352
Action Number: Not reported
Title: E90794 Rogers Container Corpor
Isra Trg: Finalized Date: Not reported
Start Date: 1990-10-17
Case Status: NFA (No Further Action) HISTORIC
Case No: Not reported
Case Name: Rogers Container Corporation
Trigger Type: Stock Transfer
Trigger Date: 1990-09-24

L53
South
1/8-1/4
0.168 mi.
885 ft.

CAMDEN CITY SCHOOL DISTRICT
1700 PARK BLVD
CAMDEN, NJ 08103

RCRA-VSQG 1004752249
NY MANIFEST NJD986631067
NJ MANIFEST

Site 1 of 4 in cluster L

Relative:
Higher
Actual:
39 ft.

RCRA-VSQG:
Date Form Received by Agency: 20070101
Handler Name: CAMDEN CITY SCHOOL DISTRICT
Handler Address: 1700 PARK BLVD
Handler City,State,Zip: CAMDEN, NJ 08103
EPA ID: NJD986631067
Contact Name: DR JAMES BROWN
Contact Address: PARK BLVD
Contact City,State,Zip: CAMDEN, NJ 08103

Map ID
Direction
Distance
Elevation

MAP FINDINGS

Site

Database(s)

EDR ID Number
EPA ID Number

CAMDEN CITY SCHOOL DISTRICT (Continued)

1004752249

Contact Telephone:	609-962-5800
Contact Fax:	Not reported
Contact Email:	Not reported
Contact Title:	Not reported
EPA Region:	02
Land Type:	Not reported
Federal Waste Generator Description:	Conditionally Exempt Small Quantity Generator
Non-Notifier:	Not reported
Biennial Report Cycle:	Not reported
Accessibility:	Not reported
Active Site Indicator:	Handler Activities
State District Owner:	NJ
State District:	SOUTHERN
Mailing Address:	PARK BLVD
Mailing City, State, Zip:	CAMDEN, NJ 08103
Owner Name:	CAMDEN CITY SCHOOL DISTRICT
Owner Type:	District
Operator Name:	CAMDEN CITY SCHOOL DISTRICT
Operator Type:	District
Short-Term Generator Activity:	No
Importer Activity:	No
Mixed Waste Generator:	No
Transporter Activity:	No
Transfer Facility Activity:	No
Recycler Activity with Storage:	No
Small Quantity On-Site Burner Exemption:	No
Smelting Melting and Refining Furnace Exemption:	No
Underground Injection Control:	No
Off-Site Waste Receipt:	No
Universal Waste Indicator:	No
Universal Waste Destination Facility:	No
Federal Universal Waste:	No
Active Site Fed-Reg Treatment Storage and Disposal Facility:	Not reported
Active Site Converter Treatment storage and Disposal Facility:	Not reported
Active Site State-Reg Treatment Storage and Disposal Facility:	Not reported
Active Site State-Reg Handler:	---
Federal Facility Indicator:	Not reported
Hazardous Secondary Material Indicator:	NN
Sub-Part K Indicator:	Not reported
Commercial TSD Indicator:	No
Treatment Storage and Disposal Type:	Not reported
2018 GPRA Permit Baseline:	Not on the Baseline
2018 GPRA Renewals Baseline:	Not on the Baseline
Permit Renewals Workload Universe:	Not reported
Permit Workload Universe:	Not reported
Permit Progress Universe:	Not reported
Post-Closure Workload Universe:	Not reported
Closure Workload Universe:	Not reported
202 GPRA Corrective Action Baseline:	No
Corrective Action Workload Universe:	No
Subject to Corrective Action Universe:	No
Non-TSDFs Where RCRA CA has Been Imposed Universe:	No
TSDFs Potentially Subject to CA Under 3004 (u)/(v) Universe:	No
TSDFs Only Subject to CA under Discretionary Auth Universe:	No
Corrective Action Priority Ranking:	No NCAPS ranking
Environmental Control Indicator:	No
Institutional Control Indicator:	No

Map ID
Direction
Distance
Elevation

MAP FINDINGS

Site

Database(s)

EDR ID Number
EPA ID Number

CAMDEN CITY SCHOOL DISTRICT (Continued)

1004752249

Human Exposure Controls Indicator:	N/A
Groundwater Controls Indicator:	N/A
Operating TSD Universe:	Not reported
Full Enforcement Universe:	Not reported
Significant Non-Complier Universe:	No
Unaddressed Significant Non-Complier Universe:	No
Addressed Significant Non-Complier Universe:	No
Significant Non-Complier With a Compliance Schedule Universe:	No
Financial Assurance Required:	Not reported
Handler Date of Last Change:	20080626
Recognized Trader-Importer:	No
Recognized Trader-Exporter:	No
Importer of Spent Lead Acid Batteries:	No
Exporter of Spent Lead Acid Batteries:	No
Recycler Activity Without Storage:	Not reported
Manifest Broker:	Not reported
Sub-Part P Indicator:	No

Hazardous Waste Summary:

Waste Code:	D000
Waste Description:	Not Defined
Waste Code:	D001
Waste Description:	IGNITABLE WASTE
Waste Code:	D002
Waste Description:	CORROSIVE WASTE
Waste Code:	D003
Waste Description:	REACTIVE WASTE
Waste Code:	D004
Waste Description:	ARSENIC
Waste Code:	D005
Waste Description:	BARIUM
Waste Code:	D009
Waste Description:	MERCURY
Waste Code:	P098
Waste Description:	POTASSIUM CYANIDE (OR) POTASSIUM CYANIDE K(CN)
Waste Code:	U144
Waste Description:	ACETIC ACID, LEAD(2+) SALT (OR) LEAD ACETATE
Waste Code:	U239
Waste Description:	BENZENE, DIMETHYL- (I,T) (OR) XYLENE (I)

Handler - Owner Operator:

Owner/Operator Indicator:	Owner
Owner/Operator Name:	CAMDEN CITY SCHOOL DISTRICT
Legal Status:	District
Date Became Current:	Not reported
Date Ended Current:	Not reported

Map ID
Direction
Distance
Elevation

MAP FINDINGS

Site

Database(s)

EDR ID Number
EPA ID Number

CAMDEN CITY SCHOOL DISTRICT (Continued)

1004752249

Owner/Operator Address: 2101 FERRY LANE
Owner/Operator City,State,Zip: CAMDEN, NJ 08104
Owner/Operator Telephone: 609-962-5800
Owner/Operator Telephone Ext: Not reported
Owner/Operator Fax: Not reported
Owner/Operator Email: Not reported

Owner/Operator Indicator: Owner
Owner/Operator Name: CAMDEN CITY SCHOOL DISTRICT
Legal Status: District
Date Became Current: Not reported
Date Ended Current: Not reported
Owner/Operator Address: 2101 FERRY LANE
Owner/Operator City,State,Zip: CAMDEN, NJ 08104
Owner/Operator Telephone: 609-962-5800
Owner/Operator Telephone Ext: Not reported
Owner/Operator Fax: Not reported
Owner/Operator Email: Not reported

Owner/Operator Indicator: Operator
Owner/Operator Name: CAMDEN CITY SCHOOL DISTRICT
Legal Status: District
Date Became Current: Not reported
Date Ended Current: Not reported
Owner/Operator Address: 2101 FERRY LANE
Owner/Operator City,State,Zip: CAMDEN, NJ 08104
Owner/Operator Telephone: 609-962-5800
Owner/Operator Telephone Ext: Not reported
Owner/Operator Fax: Not reported
Owner/Operator Email: Not reported

Historic Generators:

Receive Date: 20060101
Handler Name: CAMDEN CITY SCHOOL DISTRICT
Federal Waste Generator Description: Conditionally Exempt Small Quantity Generator
State District Owner: NJ
Large Quantity Handler of Universal Waste: No
Recognized Trader Importer: No
Recognized Trader Exporter: No
Spent Lead Acid Battery Importer: No
Spent Lead Acid Battery Exporter: No
Current Record: No
Non Storage Recycler Activity: Not reported
Electronic Manifest Broker: Not reported

Receive Date: 20070101
Handler Name: CAMDEN CITY SCHOOL DISTRICT
Federal Waste Generator Description: Conditionally Exempt Small Quantity Generator
State District Owner: NJ
Large Quantity Handler of Universal Waste: No
Recognized Trader Importer: No
Recognized Trader Exporter: No
Spent Lead Acid Battery Importer: No
Spent Lead Acid Battery Exporter: No
Current Record: Yes
Non Storage Recycler Activity: Not reported
Electronic Manifest Broker: Not reported

Map ID
Direction
Distance
Elevation

MAP FINDINGS

Site

Database(s)

EDR ID Number
EPA ID Number

CAMDEN CITY SCHOOL DISTRICT (Continued)

1004752249

Receive Date: 19920420
Handler Name: CAMDEN CITY SCHOOL DISTRICT
Federal Waste Generator Description: Conditionally Exempt Small Quantity Generator
State District Owner: NJ
Large Quantity Handler of Universal Waste: No
Recognized Trader Importer: No
Recognized Trader Exporter: No
Spent Lead Acid Battery Importer: No
Spent Lead Acid Battery Exporter: No
Current Record: No
Non Storage Recycler Activity: Not reported
Electronic Manifest Broker: Not reported

List of NAICS Codes and Descriptions:

NAICS Codes: No NAICS Codes Found

Facility Has Received Notices of Violation:

Found Violation: No
Agency Which Determined Violation: Not reported
Violation Short Description: Not reported
Date Violation was Determined: Not reported
Actual Return to Compliance Date: Not reported
Return to Compliance Qualifier: Not reported
Violation Responsible Agency: Not reported
Scheduled Compliance Date: Not reported
Enforcement Identifier: Not reported
Date of Enforcement Action: Not reported
Enforcement Responsible Agency: Not reported
Enforcement Docket Number: Not reported
Enforcement Attorney: Not reported
Corrective Action Component: Not reported
Appeal Initiated Date: Not reported
Appeal Resolution Date: Not reported
Disposition Status Date: Not reported
Disposition Status: Not reported
Disposition Status Description: Not reported
Consent/Final Order Sequence Number: Not reported
Consent/Final Order Respondent Name: Not reported
Consent/Final Order Lead Agency: Not reported
Enforcement Type: Not reported
Enforcement Responsible Person: Not reported
Enforcement Responsible Sub-Organization: Not reported
SEP Sequence Number: Not reported
SEP Expenditure Amount: Not reported
SEP Scheduled Completion Date: Not reported
SEP Actual Date: Not reported
SEP Defaulted Date: Not reported
SEP Type: Not reported
SEP Type Description: Not reported
Proposed Amount: Not reported
Final Monetary Amount: Not reported
Paid Amount: Not reported
Final Count: Not reported
Final Amount: Not reported

Found Violation: No

Map ID
Direction
Distance
Elevation

MAP FINDINGS

Site

Database(s)

EDR ID Number
EPA ID Number

CAMDEN CITY SCHOOL DISTRICT (Continued)

1004752249

Agency Which Determined Violation: Not reported
Violation Short Description: Not reported
Date Violation was Determined: Not reported
Actual Return to Compliance Date: Not reported
Return to Compliance Qualifier: Not reported
Violation Responsible Agency: Not reported
Scheduled Compliance Date: Not reported
Enforcement Identifier: Not reported
Date of Enforcement Action: Not reported
Enforcement Responsible Agency: Not reported
Enforcement Docket Number: Not reported
Enforcement Attorney: Not reported
Corrective Action Component: Not reported
Appeal Initiated Date: Not reported
Appeal Resolution Date: Not reported
Disposition Status Date: Not reported
Disposition Status: Not reported
Disposition Status Description: Not reported
Consent/Final Order Sequence Number: Not reported
Consent/Final Order Respondent Name: Not reported
Consent/Final Order Lead Agency: Not reported
Enforcement Type: Not reported
Enforcement Responsible Person: Not reported
Enforcement Responsible Sub-Organization: Not reported
SEP Sequence Number: Not reported
SEP Expenditure Amount: Not reported
SEP Scheduled Completion Date: Not reported
SEP Actual Date: Not reported
SEP Defaulted Date: Not reported
SEP Type: Not reported
SEP Type Description: Not reported
Proposed Amount: Not reported
Final Monetary Amount: Not reported
Paid Amount: Not reported
Final Count: Not reported
Final Amount: Not reported

Evaluation Action Summary:

Evaluation Date: 20111018
Evaluation Responsible Agency: State
Found Violation: No
Evaluation Type Description: COMPLIANCE EVALUATION INSPECTION ON-SITE
Evaluation Responsible Person Identifier: SOTWO
Evaluation Responsible Sub-Organization: S
Actual Return to Compliance Date: Not reported
Scheduled Compliance Date: Not reported
Date of Request: Not reported
Date Response Received: Not reported
Request Agency: Not reported
Former Citation: Not reported

Evaluation Date: 20020206
Evaluation Responsible Agency: State
Found Violation: No
Evaluation Type Description: COMPLIANCE ASSISTANCE VISIT
Evaluation Responsible Person Identifier: SOJS
Evaluation Responsible Sub-Organization: S

Map ID
Direction
Distance
Elevation

MAP FINDINGS

Site

Database(s)

EDR ID Number
EPA ID Number

CAMDEN CITY SCHOOL DISTRICT (Continued)

1004752249

Actual Return to Compliance Date: Not reported
Scheduled Compliance Date: Not reported
Date of Request: Not reported
Date Response Received: Not reported
Request Agency: Not reported
Former Citation: Not reported

NY MANIFEST:

Name: CAMDEN HIGH SCHOOL
Address: 1700 PARK BLVD
City,State,Zip: CAMDEN, NJ 08103
Country: USA
EPA ID: NJD986631067
Facility Status: Not reported
Location Address 1: BAIRD AVENUE & PARK BOULEVARD
Code: BP
Location Address 2: Not reported
Total Tanks: Not reported
Location City: CAMDEN
Location State: NJ
Location Zip: 08103
Location Zip 4: Not reported

NY MANIFEST:

EPAID: NJD986631067
Mailing Name: CAMDEN HIGH SCHOOL
Mailing Contact: LOUIS JENKINS
Mailing Address 1: BAIRD AVENUE & PARK BOULEVARD
Mailing Address 2: Not reported
Mailing City: CAMDEN
Mailing State: NJ
Mailing Zip: 08103
Mailing Zip 4: Not reported
Mailing Country: USA
Mailing Phone: 6099665100

NJ MANIFEST:

EPA Id: NJD986631067
Mail Address: Not reported
Mail City/State/Zip: Not reported
Facility Phone: 6099665100
Emergency Phone: Not reported
Contact: Not reported
Comments: Not reported
SIC Code: Not reported
County: 04
Municipal: 08
Previous EPA Id: Not reported
Gen Flag: X
Trans Flag: Not reported
TSD Flag: Not reported
Name Change: Not reported
Date Change: 000000

Manifest:

Map ID
Direction
Distance
Elevation

MAP FINDINGS

Site

Database(s)

EDR ID Number
EPA ID Number

CAMDEN CITY SCHOOL DISTRICT (Continued)

1004752249

Manifest Number: 006832277JJK
EPA ID: NJD986631067
Date Shipped: 2/9/2011
TSDF EPA ID: PAD085690592
Transporter EPA ID: NJD054126164
Transporter 2 EPA ID: Not reported
Transporter 3 EPA ID: Not reported
Transporter 4 EPA ID: Not reported
Transporter 5 EPA ID: Not reported
Transporter 6 EPA ID: Not reported
Transporter 7 EPA ID: Not reported
Transporter 8 EPA ID: Not reported
Transporter 9 EPA ID: Not reported
Transporter 10 EPA ID: Not reported
Date Trans1 Transported Waste: Not reported
Date Trans2 Transported Waste: Not reported
Date Trans3 Transported Waste: Not reported
Date Trans4 Transported Waste: Not reported
Date Trans5 Transported Waste: Not reported
Date Trans6 Transported Waste: Not reported
Date Trans7 Transported Waste: Not reported
Date Trans8 Transported Waste: Not reported
Date Trans9 Transported Waste: Not reported
Date Trans10 Transported Waste: Not reported
Date TSDF Received Waste: Not reported
TSDF EPA Facility Name: Not reported
QTY Units: Not reported
Transporter SEQ ID: Not reported
Transporter-1 Date: Not reported
Waste SEQ ID: Not reported
Waste Type Code 2: Not reported
Waste Type Code 3: Not reported
Waste Type Code 4: Not reported
Waste Type Code 5: Not reported
Waste Type Code 6: Not reported
Date Accepted: Not reported
Manifest Discrepancy Type: Not reported
Data Entry Number: Not reported
Was Load Rejected: Not reported
Reason Load Was Rejected: Not reported

Waste:

Manifest Year: Not reported
Waste Code: D001
Hand Code: H141
Quantity: 25.00 Pounds

Manifest Year: Not reported
Waste Code: D001
Hand Code: H141
Quantity: 100.00 Pounds

Manifest Year: Not reported
Waste Code: D005
Hand Code: H141
Quantity: 100.00 Pounds

Manifest Year: Not reported

Map ID
Direction
Distance
Elevation

MAP FINDINGS

Site

Database(s)

EDR ID Number
EPA ID Number

CAMDEN CITY SCHOOL DISTRICT (Continued)

1004752249

Waste Code: D009
Hand Code: H141
Quantity: 25.00 Pounds

Manifest Number: 006832278JJK
EPA ID: NJD986631067
Date Shipped: 2/9/2011
TSDf EPA ID: PAD085690592
Transporter EPA ID: NJD054126164
Transporter 2 EPA ID: Not reported
Transporter 3 EPA ID: Not reported
Transporter 4 EPA ID: Not reported
Transporter 5 EPA ID: Not reported
Transporter 6 EPA ID: Not reported
Transporter 7 EPA ID: Not reported
Transporter 8 EPA ID: Not reported
Transporter 9 EPA ID: Not reported
Transporter 10 EPA ID: Not reported
Date Trans1 Transported Waste: Not reported
Date Trans2 Transported Waste: Not reported
Date Trans3 Transported Waste: Not reported
Date Trans4 Transported Waste: Not reported
Date Trans5 Transported Waste: Not reported
Date Trans6 Transported Waste: Not reported
Date Trans7 Transported Waste: Not reported
Date Trans8 Transported Waste: Not reported
Date Trans9 Transported Waste: Not reported
Date Trans10 Transported Waste: Not reported
Date TSDf Received Waste: Not reported
TSDf EPA Facility Name: Not reported
QTY Units: Not reported
Transporter SEQ ID: Not reported
Transporter-1 Date: Not reported
Waste SEQ ID: Not reported
Waste Type Code 2: Not reported
Waste Type Code 3: Not reported
Waste Type Code 4: Not reported
Waste Type Code 5: Not reported
Waste Type Code 6: Not reported
Date Accepted: Not reported
Manifest Discrepancy Type: Not reported
Data Entry Number: Not reported
Was Load Rejected: Not reported
Reason Load Was Rejected: Not reported

Waste:
Manifest Year: Not reported
Waste Code: D001
Hand Code: H141
Quantity: 25.00 Pounds

Manifest Year: Not reported
Waste Code: D001
Hand Code: H141
Quantity: 25.00 Pounds

Manifest Year: Not reported

Map ID
Direction
Distance
Elevation

MAP FINDINGS

Site

Database(s)

EDR ID Number
EPA ID Number

CAMDEN CITY SCHOOL DISTRICT (Continued)

1004752249

Waste Code: D007
Hand Code: H141
Quantity: 25.00 Pounds

Manifest Number: NJA5110548
EPA ID: NJD986631067
Date Shipped: 05/02/2005
TSDf EPA ID: NCD980842132
Transporter EPA ID: NCD980842132
Transporter 2 EPA ID: NJD071629976
Transporter 3 EPA ID: Not reported
Transporter 4 EPA ID: Not reported
Transporter 5 EPA ID: Not reported
Transporter 6 EPA ID: Not reported
Transporter 7 EPA ID: Not reported
Transporter 8 EPA ID: Not reported
Transporter 9 EPA ID: Not reported
Transporter 10 EPA ID: Not reported
Date Trans1 Transported Waste: 05/02/2005
Date Trans2 Transported Waste: 05/02/2005
Date Trans3 Transported Waste: Not reported
Date Trans4 Transported Waste: Not reported
Date Trans5 Transported Waste: Not reported
Date Trans6 Transported Waste: Not reported
Date Trans7 Transported Waste: Not reported
Date Trans8 Transported Waste: Not reported
Date Trans9 Transported Waste: Not reported
Date Trans10 Transported Waste: Not reported
Date TSDf Received Waste: 05/10/2005
TSDf EPA Facility Name: Not reported
QTY Units: Not reported
Transporter SEQ ID: Not reported
Transporter-1 Date: Not reported
Waste SEQ ID: Not reported
Waste Type Code 2: Not reported
Waste Type Code 3: Not reported
Waste Type Code 4: Not reported
Waste Type Code 5: Not reported
Waste Type Code 6: Not reported
Date Accepted: Not reported
Manifest Discrepancy Type: Not reported
Data Entry Number: 06200521
Was Load Rejected: No
Reason Load Was Rejected: Not reported

Manifest Number: 006832214JJK
EPA ID: NJD986631067
Date Shipped: 1/18/2011
TSDf EPA ID: PAD085690592
Transporter EPA ID: NJD054126164
Transporter 2 EPA ID: Not reported
Transporter 3 EPA ID: Not reported
Transporter 4 EPA ID: Not reported
Transporter 5 EPA ID: Not reported
Transporter 6 EPA ID: Not reported
Transporter 7 EPA ID: Not reported

Map ID
Direction
Distance
Elevation

MAP FINDINGS

Site

Database(s)

EDR ID Number
EPA ID Number

CAMDEN CITY SCHOOL DISTRICT (Continued)

1004752249

Transporter 8 EPA ID: Not reported
Transporter 9 EPA ID: Not reported
Transporter 10 EPA ID: Not reported
Date Trans1 Transported Waste: Not reported
Date Trans2 Transported Waste: Not reported
Date Trans3 Transported Waste: Not reported
Date Trans4 Transported Waste: Not reported
Date Trans5 Transported Waste: Not reported
Date Trans6 Transported Waste: Not reported
Date Trans7 Transported Waste: Not reported
Date Trans8 Transported Waste: Not reported
Date Trans9 Transported Waste: Not reported
Date Trans10 Transported Waste: Not reported
Date TSDf Received Waste: Not reported
TSDf EPA Facility Name: Not reported
QTY Units: Not reported
Transporter SEQ ID: Not reported
Transporter-1 Date: Not reported
Waste SEQ ID: Not reported
Waste Type Code 2: Not reported
Waste Type Code 3: Not reported
Waste Type Code 4: Not reported
Waste Type Code 5: Not reported
Waste Type Code 6: Not reported
Date Accepted: Not reported
Manifest Discrepancy Type: Not reported
Data Entry Number: Not reported
Was Load Rejected: Not reported
Reason Load Was Rejected: Not reported

Waste:

Manifest Year: Not reported
Waste Code: D003
Hand Code: H141
Quantity: 25.00 Pounds

Manifest Number: 006832213JJK
EPA ID: NJD986631067
Date Shipped: 1/18/2011
TSDf EPA ID: PAD085690592
Transporter EPA ID: NJD054126164
Transporter 2 EPA ID: Not reported
Transporter 3 EPA ID: Not reported
Transporter 4 EPA ID: Not reported
Transporter 5 EPA ID: Not reported
Transporter 6 EPA ID: Not reported
Transporter 7 EPA ID: Not reported
Transporter 8 EPA ID: Not reported
Transporter 9 EPA ID: Not reported
Transporter 10 EPA ID: Not reported
Date Trans1 Transported Waste: Not reported
Date Trans2 Transported Waste: Not reported
Date Trans3 Transported Waste: Not reported
Date Trans4 Transported Waste: Not reported
Date Trans5 Transported Waste: Not reported
Date Trans6 Transported Waste: Not reported
Date Trans7 Transported Waste: Not reported

Map ID
Direction
Distance
Elevation

MAP FINDINGS

Site

Database(s)

EDR ID Number
EPA ID Number

CAMDEN CITY SCHOOL DISTRICT (Continued)

1004752249

Date Trans8 Transported Waste: Not reported
Date Trans9 Transported Waste: Not reported
Date Trans10 Transported Waste: Not reported
Date TSDF Received Waste: Not reported
TSDF EPA Facility Name: Not reported
QTY Units: Not reported
Transporter SEQ ID: Not reported
Transporter-1 Date: Not reported
Waste SEQ ID: Not reported
Waste Type Code 2: Not reported
Waste Type Code 3: Not reported
Waste Type Code 4: Not reported
Waste Type Code 5: Not reported
Waste Type Code 6: Not reported
Date Accepted: Not reported
Manifest Discrepancy Type: Not reported
Data Entry Number: Not reported
Was Load Rejected: Not reported
Reason Load Was Rejected: Not reported

Waste:

Manifest Year: Not reported
Waste Code: D001
Hand Code: H141
Quantity: 25.00 Pounds

Manifest Year: Not reported
Waste Code: D001
Hand Code: H141
Quantity: 25.00 Pounds

Manifest Number: 006832212JJK
EPA ID: NJD986631067
Date Shipped: 1/18/2011
TSDF EPA ID: PAD085690592
Transporter EPA ID: NJD054126164
Transporter 2 EPA ID: Not reported
Transporter 3 EPA ID: Not reported
Transporter 4 EPA ID: Not reported
Transporter 5 EPA ID: Not reported
Transporter 6 EPA ID: Not reported
Transporter 7 EPA ID: Not reported
Transporter 8 EPA ID: Not reported
Transporter 9 EPA ID: Not reported
Transporter 10 EPA ID: Not reported
Date Trans1 Transported Waste: Not reported
Date Trans2 Transported Waste: Not reported
Date Trans3 Transported Waste: Not reported
Date Trans4 Transported Waste: Not reported
Date Trans5 Transported Waste: Not reported
Date Trans6 Transported Waste: Not reported
Date Trans7 Transported Waste: Not reported
Date Trans8 Transported Waste: Not reported
Date Trans9 Transported Waste: Not reported
Date Trans10 Transported Waste: Not reported
Date TSDF Received Waste: Not reported
TSDF EPA Facility Name: Not reported

Map ID
Direction
Distance
Elevation

MAP FINDINGS

Site

Database(s)

EDR ID Number
EPA ID Number

CAMDEN CITY SCHOOL DISTRICT (Continued)

1004752249

QTY Units: Not reported
Transporter SEQ ID: Not reported
Transporter-1 Date: Not reported
Waste SEQ ID: Not reported
Waste Type Code 2: Not reported
Waste Type Code 3: Not reported
Waste Type Code 4: Not reported
Waste Type Code 5: Not reported
Waste Type Code 6: Not reported
Date Accepted: Not reported
Manifest Discrepancy Type: Not reported
Data Entry Number: Not reported
Was Load Rejected: Not reported
Reason Load Was Rejected: Not reported

Waste:

Manifest Year: Not reported
Waste Code: D001
Hand Code: H141
Quantity: 25.00 Pounds

Manifest Year: Not reported
Waste Code: D001
Hand Code: H141
Quantity: 25.00 Pounds

Manifest Year: Not reported
Waste Code: D002
Hand Code: H141
Quantity: 25.00 Pounds

Manifest Number: 008663337JJK
EPA ID: NJD986631067
Date Shipped: 9/27/2011
TSDF EPA ID: PAD085690592
Transporter EPA ID: NJD054126164
Transporter 2 EPA ID: Not reported
Transporter 3 EPA ID: Not reported
Transporter 4 EPA ID: Not reported
Transporter 5 EPA ID: Not reported
Transporter 6 EPA ID: Not reported
Transporter 7 EPA ID: Not reported
Transporter 8 EPA ID: Not reported
Transporter 9 EPA ID: Not reported
Transporter 10 EPA ID: Not reported
Date Trans1 Transported Waste: Not reported
Date Trans2 Transported Waste: Not reported
Date Trans3 Transported Waste: Not reported
Date Trans4 Transported Waste: Not reported
Date Trans5 Transported Waste: Not reported
Date Trans6 Transported Waste: Not reported
Date Trans7 Transported Waste: Not reported
Date Trans8 Transported Waste: Not reported
Date Trans9 Transported Waste: Not reported
Date Trans10 Transported Waste: Not reported
Date TSDF Received Waste: Not reported
TSDF EPA Facility Name: Not reported

Map ID
Direction
Distance
Elevation

MAP FINDINGS

Site

Database(s)

EDR ID Number
EPA ID Number

CAMDEN CITY SCHOOL DISTRICT (Continued)

1004752249

QTY Units: Not reported
Transporter SEQ ID: Not reported
Transporter-1 Date: Not reported
Waste SEQ ID: Not reported
Waste Type Code 2: Not reported
Waste Type Code 3: Not reported
Waste Type Code 4: Not reported
Waste Type Code 5: Not reported
Waste Type Code 6: Not reported
Date Accepted: Not reported
Manifest Discrepancy Type: Not reported
Data Entry Number: Not reported
Was Load Rejected: Not reported
Reason Load Was Rejected: Not reported

Waste:
Manifest Year: Not reported
Waste Code: D002
Hand Code: H077
Quantity: 5.00 gallons

Manifest Number: 006832279JJK
EPA ID: NJD986631067
Date Shipped: 2/9/2011
TSDf EPA ID: PAD085690592
Transporter EPA ID: NJD054126164
Transporter 2 EPA ID: Not reported
Transporter 3 EPA ID: Not reported
Transporter 4 EPA ID: Not reported
Transporter 5 EPA ID: Not reported
Transporter 6 EPA ID: Not reported
Transporter 7 EPA ID: Not reported
Transporter 8 EPA ID: Not reported
Transporter 9 EPA ID: Not reported
Transporter 10 EPA ID: Not reported
Date Trans1 Transported Waste: Not reported
Date Trans2 Transported Waste: Not reported
Date Trans3 Transported Waste: Not reported
Date Trans4 Transported Waste: Not reported
Date Trans5 Transported Waste: Not reported
Date Trans6 Transported Waste: Not reported
Date Trans7 Transported Waste: Not reported
Date Trans8 Transported Waste: Not reported
Date Trans9 Transported Waste: Not reported
Date Trans10 Transported Waste: Not reported
Date TSDf Received Waste: Not reported
TSDf EPA Facility Name: Not reported
QTY Units: Not reported
Transporter SEQ ID: Not reported
Transporter-1 Date: Not reported
Waste SEQ ID: Not reported
Waste Type Code 2: Not reported
Waste Type Code 3: Not reported
Waste Type Code 4: Not reported
Waste Type Code 5: Not reported
Waste Type Code 6: Not reported
Date Accepted: Not reported

Map ID
Direction
Distance
Elevation

MAP FINDINGS

Site

Database(s)

EDR ID Number
EPA ID Number

CAMDEN CITY SCHOOL DISTRICT (Continued)

1004752249

Manifest Discrepancy Type: Not reported
Data Entry Number: Not reported
Was Load Rejected: Not reported
Reason Load Was Rejected: Not reported

Waste:

Manifest Year: Not reported
Waste Code: D009
Hand Code: H141
Quantity: 25.00 Pounds

Manifest Year: Not reported
Waste Code: D001
Hand Code: H141
Quantity: 100.00 Pounds

Manifest Year: Not reported
Waste Code: D003
Hand Code: H141
Quantity: 25.00 Pounds

Manifest Year: Not reported
Waste Code: P048
Hand Code: H141
Quantity: 25.00 Pounds

L54
South
1/8-1/4
0.168 mi.
885 ft.

CAMDEN HIGH SCHOOL & VOCATIONAL COMPLEX
1700 PARK AVE & BAIRD BLVD
CAMDEN CITY, NJ

NJ LUST S122512328
NJ Release N/A

Site 2 of 4 in cluster L

Relative:
Higher
Actual:
39 ft.

LUST:
Name: CAMDEN HIGH SCHOOL & VOCATIONAL COMPLEX
Address: 1700 PARK AVE & BAIRD BLVD
City,State,Zip: CAMDEN CITY, NJ
Case ID: 030001
Activity Number: LSR170001

NJ Release:

Name: Not reported
Address: 1700 PARK AVENUE
City,State,Zip: CAMDEN CITY, NJ 08103
Facility Type: Other
Facility Phone: Not reported
Incident Date: 08/27/2018
Incident Time: Not reported
Trenton Dispatch Log Number: 688032
Case Number: 18-08-27-1732-04
Date Received: 08/27/2018
Nature of Incident: Not reported
Operator: Not reported
Incident Type: Underground Storage Tank
Incident Location: CAMDEN HIGH SCHOOL & VOC
Location: Not reported

Map ID
Direction
Distance
Elevation

MAP FINDINGS

Site

Database(s)

EDR ID Number
EPA ID Number

CAMDEN HIGH SCHOOL & VOCATIONAL COMPLEX (Continued)

S122512328

Other Location:	Not reported
Contact Name:	SCOTT KRISANDA
Caller Name:	Not reported
Caller Title:	Not reported
Caller Address:	Not reported
Caller City,St,Zip:	Not reported
Caller Telephone:	Not reported
Substance(s):	Not reported
Substance Type:	Not reported
Substance Identity:	Not reported
CAS Number:	Not reported
A310 Letter:	Not reported
TCPA Chemical:	Not reported
Hazrds Material:	Not reported
COMU:	Not reported
Ref. Code:	Not reported
Amt Released:	Not reported
Contained:	Not reported
Release Type:	Not reported
Release VE:	Not reported
Injuries:	No
Public Exposure:	No
Facility Evacuation:	No
Police at Scene:	No
Firemen at Scene:	No
Contamination of:	Not reported
Receiving Water:	Not reported
Status at Spill:	Not reported
NJ Spill Date:	Not reported
NJ Spill Time:	Not reported
NJ Spill Name:	Not reported
NJ Spill Title:	Not reported
NJ Spill Phone:	Not reported
Other Date:	Not reported
Other Time:	Not reported
Other Name:	Not reported
Other Title:	Not reported
Other Telephone:	Not reported
Public Evacuation:	No
Assistance Requested:	Not reported
Wind Direction/Speed:	Not reported
Local Municipality Notified:	Not reported
Local Municipality Name:	Not reported
Local Municipality Title:	Not reported
Local Municipality Telephone:	Not reported
Local Municipality Date:	Not reported
Local Municipality Time:	Not reported
Incident Description:	Not reported
Incident Name:	Not reported
Incident Referred To:	Not reported
Incident Region:	Not reported
Incident Telephone:	Not reported
Incident Date:	Not reported
Incident time:	Not reported
Incident ITM:	Not reported
Comments:	Not reported
Date A310 Letter Printed:	Not reported

Map ID
Direction
Distance
Elevation

MAP FINDINGS

Site

Database(s)

EDR ID Number
EPA ID Number

CAMDEN HIGH SCHOOL & VOCATIONAL COMPLEX (Continued)

S122512328

Date Local Authority Was Notified: Not reported
Date Updated: Not reported
Date Report Faxed to Local Authority: Not reported
Local Authority Notification Date: Not reported
Rep Receive Date: 08/27/2018
Reporter Type: Other
Reporter Name: REDACTED
Reporter Title: REDACTED
Reporter Org: REDACTED
Reporter Address: Not reported
Reporter City,St,Zip: Not reported
Reporter County: Not reported
Incident Status: Terminated
Incident Category Source: Other
Incident Source Name: CITY OF CAMDEN SCHOOL DISTRICT
Incident Source Address: 201 NORTH FRONT STREET
Incident Source Address 2: Not reported
Incident Source City,St,Zip: Camden City, NJ 08103
Incident Source County: Camden
DEP Requested: No
Confidential: Not reported
Notify Type: Not reported
Road Closed: Not reported
Direction: Not reported
Responsible Party: Not reported
Responsible Party Name: Not reported
Responsible Party Contact: Not reported
Responsible Party Title: Not reported
Responsible Party Phone: Not reported
Responsible Party Street: Not reported
Responsible Party County: Not reported
Responsible Party City,St,Zip: Not reported
Memo. Of Understanding: Not reported
Drill/trng Exercise: Not reported
Hazardous: Not reported

L55
South
1/8-1/4
0.168 mi.
885 ft.

PARTNERS IN PARENTING CHILD DEVELOPMENT CENTE
1700 PARK BLVD
CAMDEN CITY, NJ

NJ SHWS S125907502
N/A

Site 3 of 4 in cluster L

Relative:
Higher
Actual:
39 ft.

SHWS:
Name: PARTNERS IN PARENTING CHILD DEVELOPMENT CENTE
Address: 1700 PARK BLVD
City,State,Zip: CAMDEN CITY, NJ
Site ID: 10329
Status: Active
Home Owner: Not reported
PI Number: 460590

Detail As Of April 2012:

X Coord Site: Not reported
X Coord PI: Not reported
Y Coord Site: Not reported
Y Coord PI: Not reported

MAP FINDINGS

Map ID
Direction
Distance
Elevation

Site

Database(s)

EDR ID Number
EPA ID Number

L56
South
1/8-1/4
0.168 mi.
885 ft.

CAMDEN CITY SCHOOL DISTRICT CAMDEN HS & VO TECH
1700 PARK BLVD
CAMDEN, NJ 08103

NJ SHWS S109356758
NJ NJEMS N/A
NJ Release
NJ AIRS

Site 4 of 4 in cluster L

Relative:
Higher
Actual:
39 ft.

SHWS:
Name: CAMDEN HIGH SCHOOL & VOCATIONAL COMPLEX
Address: 1700 PARK BLVD
City,State,Zip: CAMDEN CITY, NJ
Site ID: 10329
Status: Active
Home Owner: No
PI Number: 030001

Detail As Of April 2012:
X Coord Site: Not reported
X Coord PI: Not reported
Y Coord Site: Not reported
Y Coord PI: Not reported

NJEMS:
Name: CAMDEN CITY SCHOOL DISTRICT CAMDEN HS & VO TECH
Address: 1700 PARK BLVD
City,State,Zip: CAMDEN, NJ 08103
Site Id: 10329
Municipality: CAMDEN CITY
Municipality Name From Spatial Overlay: CAMDEN CITY
GNIS Civil Code For Municipality: 885177
Municipal Code (NJ-1040): 0408
X Coord: 324487
Y Coord: 402292
Coord System: NJ STATE PLANE (NAD83) - USFEET
Coord Type: GPS
Coord Orign: DEP-GIS
State Standard Numeric Code From Spatial Overlay: 0408
Unique Feature Number For Municipality From Spatial Overlay: 3400710000
Eleven Digit Hydrologic Unit Code From Spatial Overlay: 02040202110
Fourteen Digit Hydrologic Unit Code From Spatial Overlay: 02040202110060
Watershed Management Area Number From Spatial Overlay: 18
Watershed Management Area Name From Spatial Overlay: Lower Delaware
Water Region Code From Spatial Overlay: 5
Water Region Name From Spatial Overlay: Lower Delaware
Sub Watershed Name From Overlay: Cooper River (below Rt 130)
Watershed Name From Spatial Overlay: Cooper River

NJ Release:
Name: Not reported
Address: 1700 PARK BLVD
City,State,Zip: CAMDEN CITY, NJ 08103
Facility Type: Other
Facility Phone: Not reported
Incident Date: 02/06/2017
Incident Time: Not reported
Trenton Dispatch Log Number: 635949
Case Number: 17-04-11-1447-27
Date Received: 04/11/2017
Nature of Incident: Not reported
Operator: Not reported

Map ID
Direction
Distance
Elevation

MAP FINDINGS

Site

Database(s)

EDR ID Number
EPA ID Number

CAMDEN CITY SCHOOL DISTRICT CAMDEN HS & VO TECH (Continued)

S109356758

Incident Type:	Soil Contamination
Incident Location:	CAMDEN HIGH SCHOOL AND VOCATIONAL COMPLEX AT
Location:	Not reported
Other Location:	Not reported
Contact Name:	PAYMON ROUHANISARD
Caller Name:	Not reported
Caller Title:	Not reported
Caller Address:	Not reported
Caller City,St,Zip:	Not reported
Caller Telephone:	Not reported
Substance(s):	Not reported
Substance Type:	Not reported
Substance Identity:	Not reported
CAS Number:	Not reported
A310 Letter:	Not reported
TCPA Chemical:	Not reported
Hazrds Material:	Not reported
COMU:	Not reported
Ref. Code:	Not reported
Amt Released:	Not reported
Contained:	Not reported
Release Type:	Not reported
Release VE:	Not reported
Injuries:	No
Public Exposure:	No
Facility Evacuation:	No
Police at Scene:	No
Firemen at Scene:	No
Contamination of:	Not reported
Receiving Water:	Not reported
Status at Spill:	Not reported
NJ Spill Date:	Not reported
NJ Spill Time:	Not reported
NJ Spill Name:	Not reported
NJ Spill Title:	Not reported
NJ Spill Phone:	Not reported
Other Date:	Not reported
Other Time:	Not reported
Other Name:	Not reported
Other Title:	Not reported
Other Telephone:	Not reported
Public Evacuation:	No
Assistance Requested:	Not reported
Wind Direction/Speed:	Not reported
Local Municipality Notified:	Not reported
Local Municipality Name:	Not reported
Local Municipality Title:	Not reported
Local Municipality Telephone:	Not reported
Local Municipality Date:	Not reported
Local Municipality Time:	Not reported
Incident Description:	Not reported
Incident Name:	Not reported
Incident Referred To:	Not reported
Incident Region:	Not reported
Incident Telephone:	Not reported
Incident Date:	Not reported
Incident time:	Not reported

Map ID
Direction
Distance
Elevation

MAP FINDINGS

Site

Database(s)

EDR ID Number
EPA ID Number

CAMDEN CITY SCHOOL DISTRICT CAMDEN HS & VO TECH (Continued)

S109356758

Incident ITM: Not reported
Comments: Not reported
Date A310 Letter Printed: Not reported
Date Local Authority Was Notified: Not reported
Date Updated: Not reported
Date Report Faxed to Local Authority: Not reported
Local Authority Notification Date: Not reported
Rep Receive Date: 04/11/2017
Reporter Type: Other
Reporter Name: REDACTED
Reporter Title: REDACTED
Reporter Org: REDACTED
Reporter Address: Not reported
Reporter City,St,Zip: Not reported
Reporter County: Not reported
Incident Status: Terminated
Incident Category Source: Other
Incident Source Name: CAMDEN CITY SCHOOL DISTRICT
Incident Source Address: 201 NORTH FRONT ST
Incident Source Address 2: Not reported
Incident Source City,St,Zip: Camden City, NJ
Incident Source County: Camden
DEP Requested: No
Confidential: Not reported
Notify Type: Not reported
Road Closed: Not reported
Direction: Not reported
Responsible Party: Not reported
Responsible Party Name: Not reported
Responsible Party Contact: Not reported
Responsible Party Title: Not reported
Responsible Party Phone: Not reported
Responsible Party Street: Not reported
Responsible Party County: Not reported
Responsible Party City,St,Zip: Not reported
Memo. Of Understanding: Not reported
Drill/trng Exercise: Not reported
Hazardous: Not reported

AIRS:

Name: CAMDEN CITY SCHOOL DIST-CAMDEN HS & VOC TECH
Address: 1700 PARK BLVD
City,State,Zip: CAMDEN, NJ 08103
Emission Year: Not reported
Facility Number: 50013
NAICS Code: Not reported
Pollutant Name: Not reported
Tons/Year lbs/Year For Taps 1000 Tons/Year For CO2: Not reported
Tons/Season (5/1-9/30): Not reported
Lbs/Day Peak Ozone Season (6/1-8/31): Not reported
Lbs/Day Co-season (12/1-2/31): Not reported
Permit of Emission: PERMIT
X Coordinate: 324487
Y Coordinate: 402292
Coordinate Units: NJ State Plane (NAD83) - USFEET
Coordinate Type: GPS
Active Number: GEN080001

Map ID
Direction
Distance
Elevation

MAP FINDINGS

Site

Database(s)

EDR ID Number
EPA ID Number

CAMDEN CITY SCHOOL DISTRICT CAMDEN HS & VO TECH (Continued)

S109356758

Active Type Description: (GP-006A) Boiler Heater
Document Status: Superseded (Archived)
Expiration Date: 01/01/2013
Active Flag: Y
NAICS Description: Not reported
TPY of Fugitive Emissions: Not reported
TPY of Non-Fugitive Emissions: Not reported
Ozone Season Non-Fugitives: Not reported
Ozone Season Fugitive: Not reported
May Sep Fugitive QTY: Not reported
May Sep Total QTY: Not reported
Effective Start Date: 01/01/2008

Name: CAMDEN CITY SCHOOL DIST-CAMDEN HS & VOC TECH
Address: 1700 PARK BLVD
City,State,Zip: CAMDEN, NJ 08103
Emission Year: Not reported
Facility Number: 50013
NAICS Code: Not reported
Pollutant Name: Not reported
Tons/Year lbs/Year For Taps 1000 Tons/Year For CO2: Not reported
Tons/Season (5/1-9/30): Not reported
Lbs/Day Peak Ozone Season (6/1-8/31): Not reported
Lbs/Day Co-season (12/1-2/31): Not reported
Permit of Emission: PERMIT
X Coordinate: 324487
Y Coordinate: 402292
Coordinate Units: NJ State Plane (NAD83) - USFEET
Coordinate Type: GPS
Active Number: GEN100001
Active Type Description: (GP-018) Boilers < 10 MMBTU/hr
Document Status: Auto-Killed
Expiration Date: 11/08/2020
Active Flag: Y
NAICS Description: Not reported
TPY of Fugitive Emissions: Not reported
TPY of Non-Fugitive Emissions: Not reported
Ozone Season Non-Fugitives: Not reported
Ozone Season Fugitive: Not reported
May Sep Fugitive QTY: Not reported
May Sep Total QTY: Not reported
Effective Start Date: 11/08/2010

Name: CAMDEN CITY SCHOOL DIST-CAMDEN HS & VOC TECH
Address: 1700 PARK BLVD
City,State,Zip: CAMDEN, NJ 08103
Emission Year: Not reported
Facility Number: 50013
NAICS Code: Not reported
Pollutant Name: Not reported
Tons/Year lbs/Year For Taps 1000 Tons/Year For CO2: Not reported
Tons/Season (5/1-9/30): Not reported
Lbs/Day Peak Ozone Season (6/1-8/31): Not reported
Lbs/Day Co-season (12/1-2/31): Not reported
Permit of Emission: PERMIT
X Coordinate: 324487
Y Coordinate: 402292

Map ID
Direction
Distance
Elevation

MAP FINDINGS

Site

Database(s)

EDR ID Number
EPA ID Number

CAMDEN CITY SCHOOL DISTRICT CAMDEN HS & VO TECH (Continued)

S109356758

Coordinate Units: NJ State Plane (NAD83) - USFEET
Coordinate Type: GPS
Active Number: PCP960003
Active Type Description: Construction of New Source
Document Status: Superseded (Archived)
Expiration Date: 05/04/2013
Active Flag: Y
NAICS Description: Not reported
TPY of Fugitive Emissions: Not reported
TPY of Non-Fugitive Emissions: Not reported
Ozone Season Non-Fugitives: Not reported
Ozone Season Fugitive: Not reported
May Sep Fugitive QTY: Not reported
May Sep Total QTY: Not reported
Effective Start Date: 12/13/1995

Name: CAMDEN CITY SCHOOL DIST-CAMDEN HS & VOC TECH
Address: 1700 PARK BLVD
City,State,Zip: CAMDEN, NJ 08103
Emission Year: Not reported
Facility Number: 50013
NAICS Code: Not reported
Pollutant Name: Not reported
Tons/Year lbs/Year For Taps 1000 Tons/Year For CO2: Not reported
Tons/Season (5/1-9/30): Not reported
Lbs/Day Peak Ozone Season (6/1-8/31): Not reported
Lbs/Day Co-season (12/1-2/31): Not reported
Permit of Emission: PERMIT
X Coordinate: 324487
Y Coordinate: 402292
Coordinate Units: NJ State Plane (NAD83) - USFEET
Coordinate Type: GPS
Active Number: PCP960001
Active Type Description: Construction of New Source
Document Status: Superseded (Archived)
Expiration Date: 01/23/2010
Active Flag: Y
NAICS Description: Not reported
TPY of Fugitive Emissions: Not reported
TPY of Non-Fugitive Emissions: Not reported
Ozone Season Non-Fugitives: Not reported
Ozone Season Fugitive: Not reported
May Sep Fugitive QTY: Not reported
May Sep Total QTY: Not reported
Effective Start Date: 01/23/1995

Name: CAMDEN CITY SCHOOL DIST-CAMDEN HS & VOC TECH
Address: 1700 PARK BLVD
City,State,Zip: CAMDEN, NJ 08103
Emission Year: Not reported
Facility Number: 50013
NAICS Code: Not reported
Pollutant Name: Not reported
Tons/Year lbs/Year For Taps 1000 Tons/Year For CO2: Not reported
Tons/Season (5/1-9/30): Not reported
Lbs/Day Peak Ozone Season (6/1-8/31): Not reported
Lbs/Day Co-season (12/1-2/31): Not reported

Map ID
Direction
Distance
Elevation

MAP FINDINGS

Site

Database(s)

EDR ID Number
EPA ID Number

CAMDEN CITY SCHOOL DISTRICT CAMDEN HS & VO TECH (Continued)

S109356758

Permit of Emission:	PERMIT
X Coordinate:	324487
Y Coordinate:	402292
Coordinate Units:	NJ State Plane (NAD83) - USFEET
Coordinate Type:	GPS
Active Number:	PCP960002
Active Type Description:	Construction of New Source
Document Status:	Superseded (Archived)
Expiration Date:	01/10/2015
Active Flag:	Y
NAICS Description:	Not reported
TPY of Fugitive Emissions:	Not reported
TPY of Non-Fugitive Emissions:	Not reported
Ozone Season Non-Fugitives:	Not reported
Ozone Season Fugitive:	Not reported
May Sep Fugitive QTY:	Not reported
May Sep Total QTY:	Not reported
Effective Start Date:	01/10/1995
Name:	CAMDEN CITY SCHOOL DIST-CAMDEN HS & VOC TECH
Address:	1700 PARK BLVD
City,State,Zip:	CAMDEN, NJ 08103
Emission Year:	Not reported
Facility Number:	50013
NAICS Code:	Not reported
Pollutant Name:	Not reported
Tons/Year lbs/Year For Taps 1000 Tons/Year For CO2:	Not reported
Tons/Season (5/1-9/30):	Not reported
Lbs/Day Peak Ozone Season (6/1-8/31):	Not reported
Lbs/Day Co-season (12/1-2/31):	Not reported
Permit of Emission:	PERMIT
X Coordinate:	324487
Y Coordinate:	402292
Coordinate Units:	NJ State Plane (NAD83) - USFEET
Coordinate Type:	GPS
Active Number:	GEN110001
Active Type Description:	(GP-003) Woodworking
Document Status:	Auto-Killed
Expiration Date:	07/11/2021
Active Flag:	Y
NAICS Description:	Not reported
TPY of Fugitive Emissions:	Not reported
TPY of Non-Fugitive Emissions:	Not reported
Ozone Season Non-Fugitives:	Not reported
Ozone Season Fugitive:	Not reported
May Sep Fugitive QTY:	Not reported
May Sep Total QTY:	Not reported
Effective Start Date:	07/11/2011

Map ID
 Direction
 Distance
 Elevation

MAP FINDINGS

Site

Database(s)

EDR ID Number
 EPA ID Number

M57
 West
 1/8-1/4
 0.173 mi.
 913 ft.

EARLY CHILDHOOD DEVELOPMENT
PINE & MAGNOLIA STREET
CAMDEN, NJ

NJ HIST LUST **S104385310**
 N/A

Relative:
Higher
Actual:
19 ft.

Site 1 of 5 in cluster M

LUST HIST:
 Case ID: Not reported
 Lead Program Assigned: Bureau of Field Operations - Initial Notice Section
Facility Status: Site Issued Letter of No Further Action for Area(s) Of Concern
 UST ID: 0251552
 TMS Number: C93-3840
 Remedial Level: Site has 1 area of concern with 1 media of concern.
 Case Manager: Corbin Weck
 Facility Phone: (609) 292-9519
 No Further Action: 6/15/2000 0:00:00
 RAW Approved: Not reported
 CEA: Not reported
 Date CEA Lifted: Not reported
 Dead Notice: Not reported

M58
 West
 1/8-1/4
 0.175 mi.
 924 ft.

NJDEP/BER
MAGNOLIA & PINE STREETS
CAMDEN, NJ 08625

RCRA NonGen / NLR **1007204797**
NJP003405636

Relative:
Higher
Actual:
19 ft.

Site 2 of 5 in cluster M

RCRA NonGen / NLR:
 Date Form Received by Agency: 20030130
 Handler Name: NJDEP/BER
 Handler Address: MAGNOLIA & PINE STREETS
 Handler City,State,Zip: CAMDEN, NJ 08625
 EPA ID: NJP003405636
 Contact Name: GALEN W MCCREAVY
 Contact Address: PO BOX 028
 Contact City,State,Zip: TRENTON, NJ 08625
 Contact Telephone: 609-633-2269
 Contact Fax: Not reported
 Contact Email: Not reported
 Contact Title: Not reported
 EPA Region: 02
 Land Type: Private
 Federal Waste Generator Description: Not a generator, verified
 Non-Notifier: Not reported
 Biennial Report Cycle: Not reported
 Accessibility: Not reported
 Active Site Indicator: Not reported
 State District Owner: NJ
 State District: SOUTHERN
 Mailing Address: PO BOX 028
 Mailing City,State,Zip: TRENTON, NJ 08625
 Owner Name: Not reported
 Owner Type: Not reported
 Operator Name: Not reported
 Operator Type: Not reported
 Short-Term Generator Activity: No
 Importer Activity: No
 Mixed Waste Generator: No
 Transporter Activity: No
 Transfer Facility Activity: No

Map ID
 Direction
 Distance
 Elevation

MAP FINDINGS

Site

Database(s)

EDR ID Number
 EPA ID Number

NJDEP/BER (Continued)

1007204797

Recycler Activity with Storage:	No
Small Quantity On-Site Burner Exemption:	No
Smelting Melting and Refining Furnace Exemption:	No
Underground Injection Control:	No
Off-Site Waste Receipt:	No
Universal Waste Indicator:	No
Universal Waste Destination Facility:	No
Federal Universal Waste:	No
Active Site Fed-Reg Treatment Storage and Disposal Facility:	Not reported
Active Site Converter Treatment storage and Disposal Facility:	Not reported
Active Site State-Reg Treatment Storage and Disposal Facility:	Not reported
Active Site State-Reg Handler:	---
Federal Facility Indicator:	Not reported
Hazardous Secondary Material Indicator:	N
Sub-Part K Indicator:	Not reported
Commercial TSD Indicator:	No
Treatment Storage and Disposal Type:	Not reported
2018 GPRA Permit Baseline:	Not on the Baseline
2018 GPRA Renewals Baseline:	Not on the Baseline
Permit Renewals Workload Universe:	Not reported
Permit Workload Universe:	Not reported
Permit Progress Universe:	Not reported
Post-Closure Workload Universe:	Not reported
Closure Workload Universe:	Not reported
202 GPRA Corrective Action Baseline:	No
Corrective Action Workload Universe:	No
Subject to Corrective Action Universe:	No
Non-TSDFs Where RCRA CA has Been Imposed Universe:	No
TSDFs Potentially Subject to CA Under 3004 (u)/(v) Universe:	No
TSDFs Only Subject to CA under Discretionary Auth Universe:	No
Corrective Action Priority Ranking:	No NCAPS ranking
Environmental Control Indicator:	No
Institutional Control Indicator:	No
Human Exposure Controls Indicator:	N/A
Groundwater Controls Indicator:	N/A
Operating TSDF Universe:	Not reported
Full Enforcement Universe:	Not reported
Significant Non-Complier Universe:	No
Unaddressed Significant Non-Complier Universe:	No
Addressed Significant Non-Complier Universe:	No
Significant Non-Complier With a Compliance Schedule Universe:	No
Financial Assurance Required:	Not reported
Handler Date of Last Change:	20080626
Recognized Trader-Importer:	No
Recognized Trader-Exporter:	No
Importer of Spent Lead Acid Batteries:	No
Exporter of Spent Lead Acid Batteries:	No
Recycler Activity Without Storage:	No
Manifest Broker:	No
Sub-Part P Indicator:	No

Biennial: List of Years

Year: 2001

[Click Here for Biennial Reporting System Data:](#)

Map ID
Direction
Distance
Elevation

MAP FINDINGS

Site

Database(s)

EDR ID Number
EPA ID Number

NJDEP/BER (Continued)

1007204797

Hazardous Waste Summary:

Waste Code: D001
Waste Description: IGNITABLE WASTE

Historic Generators:

Receive Date: 20030129
Handler Name: NJDEP/BER
Federal Waste Generator Description: Not a generator, verified
State District Owner: NJ
Large Quantity Handler of Universal Waste: No
Recognized Trader Importer: No
Recognized Trader Exporter: No
Spent Lead Acid Battery Importer: No
Spent Lead Acid Battery Exporter: No
Current Record: No
Non Storage Recycler Activity: Not reported
Electronic Manifest Broker: Not reported

Receive Date: 20030130
Handler Name: NJDEP/BER
Federal Waste Generator Description: Not a generator, verified
State District Owner: NJ
Large Quantity Handler of Universal Waste: No
Recognized Trader Importer: No
Recognized Trader Exporter: No
Spent Lead Acid Battery Importer: No
Spent Lead Acid Battery Exporter: No
Current Record: Yes
Non Storage Recycler Activity: Not reported
Electronic Manifest Broker: Not reported

Receive Date: 20030128
Handler Name: NJDEP/BER
Federal Waste Generator Description: Large Quantity Generator
State District Owner: NJ
Large Quantity Handler of Universal Waste: No
Recognized Trader Importer: No
Recognized Trader Exporter: No
Spent Lead Acid Battery Importer: No
Spent Lead Acid Battery Exporter: No
Current Record: No
Non Storage Recycler Activity: Not reported
Electronic Manifest Broker: Not reported

List of NAICS Codes and Descriptions:

NAICS Code: 92812
NAICS Description: INTERNATIONAL AFFAIRS

Facility Has Received Notices of Violation:

Found Violation: No
Agency Which Determined Violation: Not reported
Violation Short Description: Not reported
Date Violation was Determined: Not reported
Actual Return to Compliance Date: Not reported
Return to Compliance Qualifier: Not reported

Map ID
 Direction
 Distance
 Elevation

MAP FINDINGS

Site

Database(s)

EDR ID Number
 EPA ID Number

NJDEP/BER (Continued)

1007204797

Violation Responsible Agency:	Not reported
Scheduled Compliance Date:	Not reported
Enforcement Identifier:	Not reported
Date of Enforcement Action:	Not reported
Enforcement Responsible Agency:	Not reported
Enforcement Docket Number:	Not reported
Enforcement Attorney:	Not reported
Corrective Action Component:	Not reported
Appeal Initiated Date:	Not reported
Appeal Resolution Date:	Not reported
Disposition Status Date:	Not reported
Disposition Status:	Not reported
Disposition Status Description:	Not reported
Consent/Final Order Sequence Number:	Not reported
Consent/Final Order Respondent Name:	Not reported
Consent/Final Order Lead Agency:	Not reported
Enforcement Type:	Not reported
Enforcement Responsible Person:	Not reported
Enforcement Responsible Sub-Organization:	Not reported
SEP Sequence Number:	Not reported
SEP Expenditure Amount:	Not reported
SEP Scheduled Completion Date:	Not reported
SEP Actual Date:	Not reported
SEP Defaulted Date:	Not reported
SEP Type:	Not reported
SEP Type Description:	Not reported
Proposed Amount:	Not reported
Final Monetary Amount:	Not reported
Paid Amount:	Not reported
Final Count:	Not reported
Final Amount:	Not reported

Evaluation Action Summary:

Evaluation Date:	20040204
Evaluation Responsible Agency:	State
Found Violation:	No
Evaluation Type Description:	COMPLIANCE EVALUATION INSPECTION ON-SITE
Evaluation Responsible Person Identifier:	COPCT
Evaluation Responsible Sub-Organization:	S
Actual Return to Compliance Date:	Not reported
Scheduled Compliance Date:	Not reported
Date of Request:	Not reported
Date Response Received:	Not reported
Request Agency:	Not reported
Former Citation:	Not reported

N59
WNW
1/8-1/4
0.177 mi.
936 ft.

HESS CORP STATION #30523
1420 ADMIRAL WILSON BLVD
CAMDEN, NJ 08109

Site 1 of 3 in cluster N

RCRA NonGen / NLR

1000263728
NJD982185316

Relative:
Higher
Actual:
19 ft.

RCRA NonGen / NLR:

Date Form Received by Agency: 20070101

Handler Name: HESS CORP STATION #30523

Handler Address: 1420 ADMIRAL WILSON BLVD

Map ID
Direction
Distance
Elevation

MAP FINDINGS

Site

Database(s)

EDR ID Number
EPA ID Number

HESS CORP STATION #30523 (Continued)

1000263728

Handler City,State,Zip:	CAMDEN, NJ 08109-3902
EPA ID:	NJD982185316
Contact Name:	JOHN GEITNER
Contact Address:	HESS PLAZA
Contact City,State,Zip:	WOODBIDGE, NJ 07095
Contact Telephone:	732-750-7105
Contact Fax:	Not reported
Contact Email:	JGEITNER@HESS.COM
Contact Title:	Not reported
EPA Region:	02
Land Type:	Private
Federal Waste Generator Description:	Not a generator, verified
Non-Notifier:	Not reported
Biennial Report Cycle:	Not reported
Accessibility:	Not reported
Active Site Indicator:	Not reported
State District Owner:	NJ
State District:	SOUTHERN
Mailing Address:	HESS PLAZA
Mailing City,State,Zip:	WOODBIDGE, NJ 07095
Owner Name:	MERIT OIL CORPORATION
Owner Type:	Private
Operator Name:	NO NAME FOUND
Operator Type:	Private
Short-Term Generator Activity:	No
Importer Activity:	No
Mixed Waste Generator:	No
Transporter Activity:	No
Transfer Facility Activity:	No
Recycler Activity with Storage:	No
Small Quantity On-Site Burner Exemption:	No
Smelting Melting and Refining Furnace Exemption:	No
Underground Injection Control:	No
Off-Site Waste Receipt:	No
Universal Waste Indicator:	No
Universal Waste Destination Facility:	No
Federal Universal Waste:	No
Active Site Fed-Reg Treatment Storage and Disposal Facility:	Not reported
Active Site Converter Treatment storage and Disposal Facility:	Not reported
Active Site State-Reg Treatment Storage and Disposal Facility:	Not reported
Active Site State-Reg Handler:	---
Federal Facility Indicator:	Not reported
Hazardous Secondary Material Indicator:	N
Sub-Part K Indicator:	Not reported
Commercial TSD Indicator:	No
Treatment Storage and Disposal Type:	Not reported
2018 GPRA Permit Baseline:	Not on the Baseline
2018 GPRA Renewals Baseline:	Not on the Baseline
Permit Renewals Workload Universe:	Not reported
Permit Workload Universe:	Not reported
Permit Progress Universe:	Not reported
Post-Closure Workload Universe:	Not reported
Closure Workload Universe:	Not reported
202 GPRA Corrective Action Baseline:	No
Corrective Action Workload Universe:	No
Subject to Corrective Action Universe:	No
Non-TSDFs Where RCRA CA has Been Imposed Universe:	No

Map ID
Direction
Distance
Elevation

MAP FINDINGS

Site

Database(s)

EDR ID Number
EPA ID Number

HESS CORP STATION #30523 (Continued)

1000263728

TSDFs Potentially Subject to CA Under 3004 (u)/(v) Universe:	No
TSDFs Only Subject to CA under Discretionary Auth Universe:	No
Corrective Action Priority Ranking:	No NCAPS ranking
Environmental Control Indicator:	No
Institutional Control Indicator:	No
Human Exposure Controls Indicator:	N/A
Groundwater Controls Indicator:	N/A
Operating TSDF Universe:	Not reported
Full Enforcement Universe:	Not reported
Significant Non-Complier Universe:	No
Unaddressed Significant Non-Complier Universe:	No
Addressed Significant Non-Complier Universe:	No
Significant Non-Complier With a Compliance Schedule Universe:	No
Financial Assurance Required:	Not reported
Handler Date of Last Change:	20080626
Recognized Trader-Importer:	No
Recognized Trader-Exporter:	No
Importer of Spent Lead Acid Batteries:	No
Exporter of Spent Lead Acid Batteries:	No
Recycler Activity Without Storage:	No
Manifest Broker:	No
Sub-Part P Indicator:	No

Hazardous Waste Summary:

Waste Code:	D001
Waste Description:	IGNITABLE WASTE
Waste Code:	D018
Waste Description:	BENZENE

Handler - Owner Operator:

Owner/Operator Indicator:	Operator
Owner/Operator Name:	HESS CORPORATION
Legal Status:	Private
Date Became Current:	20000301
Date Ended Current:	Not reported
Owner/Operator Address:	Not reported
Owner/Operator City,State,Zip:	Not reported
Owner/Operator Telephone:	Not reported
Owner/Operator Telephone Ext:	Not reported
Owner/Operator Fax:	Not reported
Owner/Operator Email:	Not reported

Owner/Operator Indicator:	Operator
Owner/Operator Name:	NO NAME FOUND
Legal Status:	Private
Date Became Current:	20000301
Date Ended Current:	Not reported
Owner/Operator Address:	Not reported
Owner/Operator City,State,Zip:	Not reported
Owner/Operator Telephone:	Not reported
Owner/Operator Telephone Ext:	Not reported
Owner/Operator Fax:	Not reported
Owner/Operator Email:	Not reported

Map ID
Direction
Distance
Elevation

MAP FINDINGS

Site

Database(s)

EDR ID Number
EPA ID Number

HESS CORP STATION #30523 (Continued)

1000263728

Owner/Operator Indicator: Owner
Owner/Operator Name: MERIT OIL CORPORATION
Legal Status: Private
Date Became Current: Not reported
Date Ended Current: Not reported
Owner/Operator Address: NOT REQUIRED
Owner/Operator City,State,Zip: NOT REQUIRED, WY 99999
Owner/Operator Telephone: 212-555-1212
Owner/Operator Telephone Ext: Not reported
Owner/Operator Fax: Not reported
Owner/Operator Email: Not reported

Owner/Operator Indicator: Owner
Owner/Operator Name: HESS CORPORATION
Legal Status: Private
Date Became Current: 20000301
Date Ended Current: Not reported
Owner/Operator Address: 1 HESS PLAZA
Owner/Operator City,State,Zip: WOODBRIDGE, NJ 07095
Owner/Operator Telephone: Not reported
Owner/Operator Telephone Ext: Not reported
Owner/Operator Fax: Not reported
Owner/Operator Email: Not reported

Owner/Operator Indicator: Owner
Owner/Operator Name: MERIT OIL CORPORATION
Legal Status: Private
Date Became Current: Not reported
Date Ended Current: Not reported
Owner/Operator Address: NOT REQUIRED
Owner/Operator City,State,Zip: NOT REQUIRED, WY 99999
Owner/Operator Telephone: 212-555-1212
Owner/Operator Telephone Ext: Not reported
Owner/Operator Fax: Not reported
Owner/Operator Email: Not reported

Historic Generators:

Receive Date: 20061113
Handler Name: HESS CORP STATION #30523
Federal Waste Generator Description: Conditionally Exempt Small Quantity Generator
State District Owner: NJ
Large Quantity Handler of Universal Waste: No
Recognized Trader Importer: No
Recognized Trader Exporter: No
Spent Lead Acid Battery Importer: No
Spent Lead Acid Battery Exporter: No
Current Record: No
Non Storage Recycler Activity: Not reported
Electronic Manifest Broker: Not reported

Receive Date: 20070101
Handler Name: HESS CORP STATION #30523
Federal Waste Generator Description: Not a generator, verified
State District Owner: NJ
Large Quantity Handler of Universal Waste: No
Recognized Trader Importer: No
Recognized Trader Exporter: No

Map ID
Direction
Distance
Elevation

MAP FINDINGS

Site

Database(s)

EDR ID Number
EPA ID Number

HESS CORP STATION #30523 (Continued)

1000263728

Spent Lead Acid Battery Importer: No
Spent Lead Acid Battery Exporter: No
Current Record: Yes
Non Storage Recycler Activity: Not reported
Electronic Manifest Broker: Not reported

Receive Date: 19870511
Handler Name: MERIT OIL CORPORATION
Federal Waste Generator Description: Large Quantity Generator
State District Owner: NJ
Large Quantity Handler of Universal Waste: No
Recognized Trader Importer: No
Recognized Trader Exporter: No
Spent Lead Acid Battery Importer: No
Spent Lead Acid Battery Exporter: No
Current Record: No
Non Storage Recycler Activity: Not reported
Electronic Manifest Broker: Not reported

Receive Date: 20061114
Handler Name: HESS CORP STATION #30523
Federal Waste Generator Description: Conditionally Exempt Small Quantity Generator
State District Owner: NJ
Large Quantity Handler of Universal Waste: No
Recognized Trader Importer: No
Recognized Trader Exporter: No
Spent Lead Acid Battery Importer: No
Spent Lead Acid Battery Exporter: No
Current Record: No
Non Storage Recycler Activity: Not reported
Electronic Manifest Broker: Not reported

List of NAICS Codes and Descriptions:

NAICS Code: 44711
NAICS Description: GASOLINE STATIONS WITH CONVENIENCE STORES

Facility Has Received Notices of Violations:

Violations: No Violations Found

Evaluation Action Summary:

Evaluations: No Evaluations Found

N60
WNW
1/8-1/4
0.177 mi.
936 ft.

SPEEDWAY 3500
1420 ADMIRAL WILSON BLVD
CAMDEN CITY, NJ 08109

Site 2 of 3 in cluster N

NJ HIST HWS **U000359343**
NJ UST **N/A**
NJ NJEMS
NJ AIRS

Relative:
Higher
Actual:
19 ft.

HIST SHWS:
Case Status: **Active**
Status Date: 2/6/1995
Case ID: 009130
Contact: BSCM
Sub Section Label: A: Sites with On-Site Sources of Contamination
Site Municipality: 0408

Map ID
Direction
Distance
Elevation

MAP FINDINGS

Site

Database(s)

EDR ID Number
EPA ID Number

SPEEDWAY 3500 (Continued)

U000359343

Remedial Level Code: C2
Classification exception area dt: None
Classification exception area dt: Not reported
Deed Notice Status: None
Deed Notice Date: Not reported
Engineering Control Status: None
Engineering Control Date: Not reported
National Priorities List Status: Not reported
National Priorities List Date: Not reported
X Coordinate: 322731
Y Coordinate: 404201
Coordinate System: NJ State Plane (NAD83) - USFEET

UST:

Facility ID: 009130

Contact:

Owner Name: BRANDIE LEHMAN
Organization: BRANDIE LEHMAN
Contact Type(UST Reg): Class A Operator
Contact Address (UST Reg): 500 SPEEDWAY DR
Contact Address 2 (UST Reg): Not reported
Contact City,St,Zip (UST Reg): ENON, OH 453230000

Owner Name: GLENN D'ANTUONO
Organization: GLENN D'ANTUONO
Contact Type(UST Reg): Class B Operator
Contact Address (UST Reg): 105 FIELDCREST AVE SUITE 505
Contact Address 2 (UST Reg): Not reported
Contact City,St,Zip (UST Reg): Edison, NJ 088370000

Owner Name: BRANDIE LEHMAN
Organization: SPEEDWAY LLC
Contact Type(UST Reg): Facility Operator
Contact Address (UST Reg): 500 SPEEDWAY DR
Contact Address 2 (UST Reg): Not reported
Contact City,St,Zip (UST Reg): ENON, OH 453230000

Owner Name: BRANDIE LEHMAN
Organization: SPEEDWAY LLC
Contact Type(UST Reg): Fees/Billing Contact
Contact Address (UST Reg): 500 SPEEDWAY DR
Contact Address 2 (UST Reg): Not reported
Contact City,St,Zip (UST Reg): ENON, OH 453230000

Owner Name: BRANDIE LEHMAN
Organization: SPEEDWAY LLC
Contact Type(UST Reg): Property Owner
Contact Address (UST Reg): 500 SPEEDWAY DR
Contact Address 2 (UST Reg): Not reported
Contact City,St,Zip (UST Reg): ENON, OH 453230000

Owner Name: BRANDIE LEHMAN
Organization: SPEEDWAY LLC
Contact Type(UST Reg): Tank Owner
Contact Address (UST Reg): 500 SPEEDWAY DR

Map ID
Direction
Distance
Elevation

MAP FINDINGS

Site

Database(s)

EDR ID Number
EPA ID Number

SPEEDWAY 3500 (Continued)

U000359343

Contact Address 2 (UST Reg): Not reported
Conact City,St,Zip (UST Reg): ENON, OH 453230000

Tanks:

Tank Id: TANK-1
Tank Number: A6
Tank Status: Removed
Tank Status Date: 03/01/1994
Install Date: 01/01/1944
Tank Contents: Leaded Gasoline
Tank Size: 10000
Tank Compliance: No
Overfill: No
Compliance Monitoring?: No
Overfill Protection: No
Spill Containment: No
Tank Wellhead Protection: Not reported
Tank/Pipe Construction Type: Tank Bare steel
Tank/Pipe Construction Type: Pipe Bare steel
Tank/Pipe Monitor: Pipe None
Tank/Pipe Monitor: Tank None

Tank Id: TANK-10
Tank Number: P9
Tank Status: Removed
Tank Status Date: 03/01/1994
Install Date: 01/01/1944
Tank Contents: Heating Oil (No. 2)
Tank Size: 1000
Tank Compliance: No
Overfill: No
Compliance Monitoring?: No
Overfill Protection: No
Spill Containment: No
Tank Wellhead Protection: Not reported
Tank/Pipe Construction Type: Pipe Bare steel
Tank/Pipe Construction Type: Tank Bare steel
Tank/Pipe Monitor: Pipe None
Tank/Pipe Monitor: Tank None

Tank Id: TANK-11
Tank Number: 1
Tank Status: Removed
Tank Status Date: 03/01/1994
Install Date: 01/01/1987
Tank Contents: Leaded Gasoline
Tank Size: 0
Tank Compliance: No
Overfill: No
Compliance Monitoring?: No
Overfill Protection: No
Spill Containment: No
Tank Wellhead Protection: Not reported
Tank/Pipe Construction Type: Pipe Other

Map ID
Direction
Distance
Elevation

MAP FINDINGS

Site

Database(s)

EDR ID Number
EPA ID Number

SPEEDWAY 3500 (Continued)

U000359343

Tank/Pipe Construction Type: Tank CONVERSION (NON-NULLABLE)
Tank/Pipe Monitor: Pipe None
Tank/Pipe Monitor: Tank None

Tank Id: TANK-12
Tank Number: 2
Tank Status: Removed
Tank Status Date: 03/01/1994
Install Date: 01/01/1987
Tank Contents: Unleaded Gasoline
Tank Size: 0
Tank Compliance: No
Overfill: No
Compliance Monitoring?: No
Overfill Protection: No
Spill Containment: No
Tank Wellhead Protection: Not reported
Tank/Pipe Construction Type: Tank CONVERSION (NON-NULLABLE)
Tank/Pipe Construction Type: Pipe Other
Tank/Pipe Monitor: Pipe None
Tank/Pipe Monitor: Tank None

Tank Id: TANK-13
Tank Number: 3
Tank Status: Removed
Tank Status Date: 03/01/1994
Install Date: 01/01/1987
Tank Contents: Unleaded Gasoline
Tank Size: 0
Tank Compliance: No
Overfill: No
Compliance Monitoring?: No
Overfill Protection: No
Spill Containment: No
Tank Wellhead Protection: Not reported
Tank/Pipe Construction Type: Pipe Other
Tank/Pipe Construction Type: Tank CONVERSION (NON-NULLABLE)
Tank/Pipe Monitor: Pipe None
Tank/Pipe Monitor: Tank None

Tank Id: TANK-14
Tank Number: 4
Tank Status: Removed
Tank Status Date: 03/01/1994
Install Date: 01/01/1987
Tank Contents: Alcohol Enriched Gasoline
Tank Size: 0
Tank Compliance: No
Overfill: No
Compliance Monitoring?: No
Overfill Protection: No
Spill Containment: No
Tank Wellhead Protection: Not reported
Tank/Pipe Construction Type: Pipe Other

Map ID
Direction
Distance
Elevation

MAP FINDINGS

Site

Database(s)

EDR ID Number
EPA ID Number

SPEEDWAY 3500 (Continued)

U000359343

Tank/Pipe Construction Type: Tank CONVERSION (NON-NULLABLE)
Tank/Pipe Monitor: Pipe None
Tank/Pipe Monitor: Tank None

Tank Id: TANK-15
Tank Number: 5
Tank Status: Removed
Tank Status Date: 03/01/1994
Install Date: 01/01/1987
Tank Contents: Kerosene (No. 1)
Tank Size: 0
Tank Compliance: No
Overfill: No
Compliance Monitoring?: No
Overfill Protection: No
Spill Containment: No
Tank Wellhead Protection: Not reported
Tank/Pipe Construction Type: Pipe Other
Tank/Pipe Construction Type: Tank CONVERSION (NON-NULLABLE)
Tank/Pipe Monitor: Pipe None
Tank/Pipe Monitor: Tank None

Tank Id: TANK-16
Tank Number: P10
Tank Status: Removed
Tank Status Date: 11/11/1997
Install Date: 01/01/1944
Tank Contents: Other
Tank Size: 250
Tank Compliance: No
Overfill: No
Compliance Monitoring?: No
Overfill Protection: No
Spill Containment: No
Tank Wellhead Protection: Not reported
Tank/Pipe Construction Type: Tank Bare steel
Tank/Pipe Construction Type: Pipe Other
Tank/Pipe Monitor: Pipe None
Tank/Pipe Monitor: Tank None

Tank Id: TANK-19
Tank Number: P11
Tank Status: Removed
Tank Status Date: 04/20/2002
Install Date: 01/01/1944
Tank Contents: Leaded Gasoline
Tank Size: 2000
Tank Compliance: No
Overfill: Not reported
Compliance Monitoring?: No
Overfill Protection: Not reported
Spill Containment: Not reported
Tank Wellhead Protection: Not reported
Tank/Pipe Construction Type: Tank Bare steel

Map ID
Direction
Distance
Elevation

MAP FINDINGS

Site

Database(s)

EDR ID Number
EPA ID Number

SPEEDWAY 3500 (Continued)

U000359343

Tank/Pipe Construction Type: Pipe Other: No Piping Exists
Tank/Pipe Monitor: Pipe Other: No Piping Exists
Tank/Pipe Monitor: Tank None

Tank Id: TANK-2
Tank Number: A7
Tank Status: Removed
Tank Status Date: 03/01/1994
Install Date: 01/01/1944
Tank Contents: Leaded Gasoline
Tank Size: 10000
Tank Compliance: No
Overfill: No
Compliance Monitoring?: No
Overfill Protection: No
Spill Containment: No
Tank Wellhead Protection: Not reported
Tank/Pipe Construction Type: Pipe Bare steel
Tank/Pipe Construction Type: Tank Bare steel
Tank/Pipe Monitor: Pipe None
Tank/Pipe Monitor: Tank None

Tank Id: TANK-20
Tank Number: P12
Tank Status: Removed
Tank Status Date: 04/17/2002
Install Date: 01/01/1944
Tank Contents: Waste Oil
Tank Size: 500
Tank Compliance: No
Overfill: Not reported
Compliance Monitoring?: No
Overfill Protection: Not reported
Spill Containment: Not reported
Tank Wellhead Protection: Not reported
Tank/Pipe Construction Type: Pipe Other: No Piping Exists
Tank/Pipe Construction Type: Tank Bare steel
Tank/Pipe Monitor: Pipe Other: No Piping Exists
Tank/Pipe Monitor: Tank None

Tank Id: TANK-3
Tank Number: A8
Tank Status: Removed
Tank Status Date: 03/01/1994
Install Date: 01/01/1944
Tank Contents: Leaded Gasoline
Tank Size: 10000
Tank Compliance: No
Overfill: No
Compliance Monitoring?: No
Overfill Protection: No
Spill Containment: No
Tank Wellhead Protection: Not reported
Tank/Pipe Construction Type: Tank Bare steel

Map ID
Direction
Distance
Elevation

MAP FINDINGS

Site

Database(s)

EDR ID Number
EPA ID Number

SPEEDWAY 3500 (Continued)

U000359343

Tank/Pipe Construction Type: Pipe Bare steel
Tank/Pipe Monitor: Pipe None
Tank/Pipe Monitor: Tank None

Tank Id: TANK-4
Tank Number: E1
Tank Status: In-use
Tank Status Date: 03/30/1994
Install Date: 03/30/1994
Tank Contents: Unleaded Gasoline
Tank Size: 10000
Tank Compliance: Yes
Overfill: Yes
Compliance Monitoring?: Yes
Overfill Protection: Yes
Spill Containment: Yes
Tank Wellhead Protection: No
Tank/Pipe Construction Type: Tank Fiberglass-reinforced plastic
Tank/Pipe Construction Type: Pipe Fiberglass-reinforced plastic
Tank/Pipe Monitor: Pipe Automatic line leak detector
Tank/Pipe Monitor: Pipe In-line electronic pressure monitor
Tank/Pipe Monitor: Tank Interstitial

Tank Id: TANK-5
Tank Number: E2
Tank Status: In-use
Tank Status Date: 03/30/1994
Install Date: 03/30/1994
Tank Contents: Unleaded Gasoline
Tank Size: 10000
Tank Compliance: Yes
Overfill: Yes
Compliance Monitoring?: Yes
Overfill Protection: Yes
Spill Containment: Yes
Tank Wellhead Protection: No
Tank/Pipe Construction Type: Tank Fiberglass-reinforced plastic
Tank/Pipe Construction Type: Pipe Fiberglass-reinforced plastic
Tank/Pipe Monitor: Pipe Automatic line leak detector
Tank/Pipe Monitor: Pipe In-line electronic pressure monitor
Tank/Pipe Monitor: Tank Interstitial

Tank Id: TANK-6
Tank Number: E3
Tank Status: In-use
Tank Status Date: 03/30/1994
Install Date: 03/30/1994
Tank Contents: Unleaded Gasoline
Tank Size: 10000
Tank Compliance: Yes
Overfill: Yes
Compliance Monitoring?: Yes
Overfill Protection: Yes
Spill Containment: Yes

Map ID
Direction
Distance
Elevation

MAP FINDINGS

Site

Database(s)

EDR ID Number
EPA ID Number

SPEEDWAY 3500 (Continued)

U000359343

Tank Wellhead Protection: No
Tank/Pipe Construction Type: Pipe Fiberglass-reinforced plastic
Tank/Pipe Construction Type: Tank Fiberglass-reinforced plastic
Tank/Pipe Monitor: Pipe Automatic line leak detector
Tank/Pipe Monitor: Pipe In-line electronic pressure monitor
Tank/Pipe Monitor: Tank Interstitial

Tank Id: TANK-7
Tank Number: E4
Tank Status: In-use
Tank Status Date: 03/30/1994
Install Date: 03/30/1994
Tank Contents: Medium Diesel Fuel (No. 2-D)
Tank Size: 10000
Tank Compliance: Yes
Overfill: Yes
Compliance Monitoring?: Yes
Overfill Protection: Yes
Spill Containment: Yes
Tank Wellhead Protection: No
Tank/Pipe Construction Type: Pipe Fiberglass-reinforced plastic
Tank/Pipe Construction Type: Tank Fiberglass-reinforced plastic
Tank/Pipe Monitor: Pipe Automatic line leak detector
Tank/Pipe Monitor: Pipe In-line electronic pressure monitor
Tank/Pipe Monitor: Tank Interstitial

Tank Id: TANK-8
Tank Number: E5
Tank Status: In-use
Tank Status Date: 03/30/1994
Install Date: 03/30/1994
Tank Contents: Unleaded Gasoline
Tank Size: 10000
Tank Compliance: Yes
Overfill: Yes
Compliance Monitoring?: Yes
Overfill Protection: Yes
Spill Containment: Yes
Tank Wellhead Protection: No
Tank/Pipe Construction Type: Tank Fiberglass-reinforced plastic
Tank/Pipe Construction Type: Pipe Fiberglass-reinforced plastic
Tank/Pipe Monitor: Pipe Automatic line leak detector
Tank/Pipe Monitor: Pipe In-line electronic pressure monitor
Tank/Pipe Monitor: Tank Interstitial

Tank Id: TANK-9
Tank Number: E6
Tank Status: Removed
Tank Status Date: 04/15/2002
Install Date: 03/30/1994
Tank Contents: Other
Tank Size: 600
Tank Compliance: No
Overfill: Yes

Map ID
Direction
Distance
Elevation

MAP FINDINGS

Site

Database(s)

EDR ID Number
EPA ID Number

SPEEDWAY 3500 (Continued)

U000359343

Compliance Monitoring?: No
Overfill Protection: Yes
Spill Containment: Yes
Tank Wellhead Protection: Not reported
Tank/Pipe Construction Type: Pipe Other
Tank/Pipe Construction Type: Tank Fiberglass-reinforced plastic
Tank/Pipe Monitor: Pipe None
Tank/Pipe Monitor: Tank Interstitial

NJEMS:

Name: SPEEDWAY SERVICE STATION #03500
Address: 1420 ADMIRAL WILSON BLVD
City,State,Zip: CAMDEN, NJ 08105
Site Id: 10418
Municipality: CAMDEN CITY
Municipality Name From Spatial Overlay: CAMDEN CITY
GNIS Civil Code For Municipality: 885177
Municipal Code (NJ-1040): 0408
X Coord: 322731
Y Coord: 404201
Coord System: NJ STATE PLANE (NAD83) - USFEET
Coord Type: Digital Image
Coord Origin: DEP-Program
State Standard Numeric Code From Spatial Overlay: 0408
Unique Feature Number For Municipality From Spatial Overlay: 3400710000
Eleven Digit Hydrologic Unit Code From Spatial Overlay: 02040202110
Fourteen Digit Hydrologic Unit Code From Spatial Overlay: 02040202110060
Watershed Management Area Number From Spatial Overlay: 18
Watershed Management Area Name From Spatial Overlay: Lower Delaware
Water Region Code From Spatial Overlay: 5
Water Region Name From Spatial Overlay: Lower Delaware
Sub Watershed Name From Overlay: Cooper River (below Rt 130)
Watershed Name From Spatial Overlay: Cooper River

AIRS:

Name: SPEEDWAY #03500
Address: 1420 ADMIRAL WILSON BLVD
City,State,Zip: CAMDEN, NJ 08109
Emission Year: Not reported
Facility Number: A5081
NAICS Code: Not reported
Pollutant Name: Not reported
Tons/Year lbs/Year For Taps 1000 Tons/Year For CO2: Not reported
Tons/Season (5/1-9/30): Not reported
Lbs/Day Peak Ozone Season (6/1-8/31): Not reported
Lbs/Day Co-season (12/1-2/31): Not reported
Permit of Emission: PERMIT
X Coordinate: 322731
Y Coordinate: 404201
Coordinate Units: NJ State Plane (NAD83) - USFEET
Coordinate Type: Digital Image
Active Number: GEN150001
Active Type Description: (GP-004A) Fuel Dispensing Facility
Document Status: Superseded (Archived)
Expiration Date: 02/19/2020
Active Flag: Y

Map ID
Direction
Distance
Elevation

MAP FINDINGS

Site

Database(s)

EDR ID Number
EPA ID Number

SPEEDWAY 3500 (Continued)

U000359343

NAICS Description:	Not reported
TPY of Fugitive Emissions:	Not reported
TPY of Non-Fugitive Emissions:	Not reported
Ozone Season Non-Fugitives:	Not reported
Ozone Season Fugitive:	Not reported
May Sep Fugitive QTY:	Not reported
May Sep Total QTY:	Not reported
Effective Start Date:	01/01/1900
Name:	SPEEDWAY #03500
Address:	1420 ADMIRAL WILSON BLVD
City,State,Zip:	CAMDEN, NJ 08109
Emission Year:	Not reported
Facility Number:	A5081
NAICS Code:	Not reported
Pollutant Name:	Not reported
Tons/Year lbs/Year For Taps 1000 Tons/Year For CO2:	Not reported
Tons/Season (5/1-9/30):	Not reported
Lbs/Day Peak Ozone Season (6/1-8/31):	Not reported
Lbs/Day Co-season (12/1-2/31):	Not reported
Permit of Emission:	PERMIT
X Coordinate:	322731
Y Coordinate:	404201
Coordinate Units:	NJ State Plane (NAD83) - USFEET
Coordinate Type:	Digital Image
Active Number:	GEN160001
Active Type Description:	(GP-004A) Fuel Dispensing Facility
Document Status:	Superseded (Archived)
Expiration Date:	02/19/2020
Active Flag:	Y
NAICS Description:	Not reported
TPY of Fugitive Emissions:	Not reported
TPY of Non-Fugitive Emissions:	Not reported
Ozone Season Non-Fugitives:	Not reported
Ozone Season Fugitive:	Not reported
May Sep Fugitive QTY:	Not reported
May Sep Total QTY:	Not reported
Effective Start Date:	01/01/1900
Name:	SPEEDWAY #03500
Address:	1420 ADMIRAL WILSON BLVD
City,State,Zip:	CAMDEN, NJ 08109
Emission Year:	Not reported
Facility Number:	A5081
NAICS Code:	Not reported
Pollutant Name:	Not reported
Tons/Year lbs/Year For Taps 1000 Tons/Year For CO2:	Not reported
Tons/Season (5/1-9/30):	Not reported
Lbs/Day Peak Ozone Season (6/1-8/31):	Not reported
Lbs/Day Co-season (12/1-2/31):	Not reported
Permit of Emission:	PERMIT
X Coordinate:	322731
Y Coordinate:	404201
Coordinate Units:	NJ State Plane (NAD83) - USFEET
Coordinate Type:	Digital Image
Active Number:	PCP960002
Active Type Description:	Construction of New Source

Map ID
Direction
Distance
Elevation

MAP FINDINGS

Site

Database(s)

EDR ID Number
EPA ID Number

SPEEDWAY 3500 (Continued)

U000359343

Document Status:	Superseded (Archived)
Expiration Date:	10/13/1999
Active Flag:	Y
NAICS Description:	Not reported
TPY of Fugitive Emissions:	Not reported
TPY of Non-Fugitive Emissions:	Not reported
Ozone Season Non-Fugitives:	Not reported
Ozone Season Fugitive:	Not reported
May Sep Fugitive QTY:	Not reported
May Sep Total QTY:	Not reported
Effective Start Date:	01/01/1900
Name:	SPEEDWAY #03500
Address:	1420 ADMIRAL WILSON BLVD
City,State,Zip:	CAMDEN, NJ 08109
Emission Year:	Not reported
Facility Number:	A5081
NAICS Code:	Not reported
Pollutant Name:	Not reported
Tons/Year lbs/Year For Taps 1000 Tons/Year For CO2:	Not reported
Tons/Season (5/1-9/30):	Not reported
Lbs/Day Peak Ozone Season (6/1-8/31):	Not reported
Lbs/Day Co-season (12/1-2/31):	Not reported
Permit of Emission:	PERMIT
X Coordinate:	322731
Y Coordinate:	404201
Coordinate Units:	NJ State Plane (NAD83) - USFEET
Coordinate Type:	Digital Image
Active Number:	GEN990001
Active Type Description:	(GP-004) Gasoline Dispensing
Document Status:	Superseded (Archived)
Expiration Date:	09/20/2014
Active Flag:	Y
NAICS Description:	Not reported
TPY of Fugitive Emissions:	Not reported
TPY of Non-Fugitive Emissions:	Not reported
Ozone Season Non-Fugitives:	Not reported
Ozone Season Fugitive:	Not reported
May Sep Fugitive QTY:	Not reported
May Sep Total QTY:	Not reported
Effective Start Date:	01/01/1900
Name:	SPEEDWAY #03500
Address:	1420 ADMIRAL WILSON BLVD
City,State,Zip:	CAMDEN, NJ 08109
Emission Year:	Not reported
Facility Number:	A5081
NAICS Code:	Not reported
Pollutant Name:	Not reported
Tons/Year lbs/Year For Taps 1000 Tons/Year For CO2:	Not reported
Tons/Season (5/1-9/30):	Not reported
Lbs/Day Peak Ozone Season (6/1-8/31):	Not reported
Lbs/Day Co-season (12/1-2/31):	Not reported
Permit of Emission:	PERMIT
X Coordinate:	322731
Y Coordinate:	404201
Coordinate Units:	NJ State Plane (NAD83) - USFEET

Map ID
 Direction
 Distance
 Elevation

MAP FINDINGS

Site

Database(s)

EDR ID Number
 EPA ID Number

SPEEDWAY 3500 (Continued)

U000359343

Coordinate Type:	Digital Image
Active Number:	PCP960001
Active Type Description:	Construction of New Source
Document Status:	Superseded (Archived)
Expiration Date:	10/17/1999
Active Flag:	Y
NAICS Description:	Not reported
TPY of Fugitive Emissions:	Not reported
TPY of Non-Fugitive Emissions:	Not reported
Ozone Season Non-Fugitives:	Not reported
Ozone Season Fugitive:	Not reported
May Sep Fugitive QTY:	Not reported
May Sep Total QTY:	Not reported
Effective Start Date:	01/01/1900
Name:	SPEEDWAY #03500
Address:	1420 ADMIRAL WILSON BLVD
City,State,Zip:	CAMDEN, NJ 08109
Emission Year:	Not reported
Facility Number:	A5081
NAICS Code:	Not reported
Pollutant Name:	Not reported
Tons/Year lbs/Year For Taps 1000 Tons/Year For CO2:	Not reported
Tons/Season (5/1-9/30):	Not reported
Lbs/Day Peak Ozone Season (6/1-8/31):	Not reported
Lbs/Day Co-season (12/1-2/31):	Not reported
Permit of Emission:	PERMIT
X Coordinate:	322731
Y Coordinate:	404201
Coordinate Units:	NJ State Plane (NAD83) - USFEET
Coordinate Type:	Digital Image
Active Number:	GEN180001
Active Type Description:	(GP-004B) Fuel Dispensing Facility - Phase 1 Only
Document Status:	Approved
Expiration Date:	11/08/2023
Active Flag:	Y
NAICS Description:	Not reported
TPY of Fugitive Emissions:	Not reported
TPY of Non-Fugitive Emissions:	Not reported
Ozone Season Non-Fugitives:	Not reported
Ozone Season Fugitive:	Not reported
May Sep Fugitive QTY:	Not reported
May Sep Total QTY:	Not reported
Effective Start Date:	01/01/1900

N61
WNW
 1/8-1/4
 0.177 mi.
 936 ft.

SPEEDWAY 3500
1420 ADMIRAL WILSON BLVD
CAMDEN CITY, NJ 08109
Site 3 of 3 in cluster N

NJ SHWS S116214539
NJ LUST N/A
NJ INST CONTROL
NJ SPILLS

Relative:
Higher
Actual:
19 ft.

SHWS:
 Name: SPEEDWAY 3500
 Address: 1420 ADMIRAL WILSON BLVD
 City,State,Zip: CAMDEN CITY, NJ
 Site ID: 10418
 Status: Active
 Home Owner: Not reported

Map ID
Direction
Distance
Elevation

MAP FINDINGS

Site

Database(s)

EDR ID Number
EPA ID Number

SPEEDWAY 3500 (Continued)

S116214539

PI Number: 009130
Detail As Of April 2012:
X Coord Site: Not reported
X Coord PI: Not reported
Y Coord Site: Not reported
Y Coord PI: Not reported

Name: SPEEDWAY 3500
Address: 1420 ADMIRAL WILSON BLVD
City,State,Zip: CAMDEN CITY, NJ
Site ID: 10418
Status: Active
Home Owner: No
PI Number: 009130
Detail As Of April 2012:
X Coord Site: Not reported
X Coord PI: Not reported
Y Coord Site: Not reported
Y Coord PI: Not reported

LUST:
Name: SPEEDWAY 3500
Address: 1420 ADMIRAL WILSON BLVD
City,State,Zip: CAMDEN CITY, NJ
Case ID: 009130
Activity Number: LSR110001

INST CONTROL:
Name: SPEEDWAY 3500
Address: 1420 ADMIRAL WILSON BLVD
Address 2: Not reported
City,State,Zip: CAMDEN CITY, NJ 081093902
PI Number: 009130
PI Name: SPEEDWAY 3500
Date Established: 03/06/2015
Date Closed/Lifted: Not reported
Intermediate Durations: Yes
CEA Duration: 999
CEA Case Track #: 11227
CEA Name: Hess Station #30523 (Merit Camden)
X Coord: 322731
Y Coord: 404201

CEA Descriptions (SI):
Lead
Tert-butyl alcohol
Benzene

NJ SPILL:
Name: Not reported
Address: 1420 ADMIRAL WILSON BLVD
City,State,Zip: CAMDEN CITY, NJ 08103
Trenton Dispatch Log Number: 564701
Case Number: 15-07-09-1535-36

Map ID
Direction
Distance
Elevation

MAP FINDINGS

Site

Database(s)

EDR ID Number
EPA ID Number

SPEEDWAY 3500 (Continued)

S116214539

Notify Type:	Not reported
Date Received:	07/09/2015
Location:	Not reported
Other Location:	Not reported
Incident Date:	07/08/2015
Incident Time:	Not reported
A310 Letter:	Not reported
Ref. Code:	Not reported
COMU:	Not reported
CAS Number:	Not reported
Hazardous:	Not reported
Incident Location:	SPEEDWAY STATION
Facility Type:	Commercial
Facility Phone:	Not reported
Substance(s):	Not reported
Substance Type:	Not reported
Substance Identity:	Not reported
TCPA Chemical:	Not reported
Hazrds Material:	Not reported
Amnt Released:	Not reported
Release VE:	Not reported
Contained:	Not reported
Release Type:	Not reported
Incident Desc:	Not reported
Status at Spill:	Not reported
NJ Spill Date:	Not reported
NJ Spill Time:	Not reported
NJ Spill Name:	Not reported
NJ Spill Title:	Not reported
NJ Spill Phone:	Not reported
Other Date:	Not reported
Other Time:	Not reported
Other Name:	Not reported
Other Title:	Not reported
Other Phone:	Not reported
Injuries:	No
Public Exposure:	No
Road Closed:	Not reported
Facility Evacuation:	No
Receiving Water:	Not reported
Public Evacuation:	No
Police at Scene:	No
Firemen at Scene:	No
Contamination of:	Not reported
Nature of Incident:	Not reported
Wind Direction/Speed:	Not reported
Assistance Requested:	Not reported
Memo. Of Understanding:	Not reported
Drill/trng Exercise:	Not reported
Operator:	Not reported
Contact Name:	JOHN ENGDEAHL
Caller Name:	Not reported
Caller Title:	Not reported
Caller Address:	Not reported
Caller City,St,Zip:	Not reported
Caller Phone:	Not reported
Responsible Party:	Not reported

Map ID
Direction
Distance
Elevation

MAP FINDINGS

Site

Database(s)

EDR ID Number
EPA ID Number

SPEEDWAY 3500 (Continued)

S116214539

Responsible Party Name: Not reported
Responsible Party Contact: Not reported
Responsible Party Title: Not reported
Responsible Party Telephone: Not reported
Responsible Party Street: Not reported
Responsible Party Municipality: Not reported
Responsible Party State: Not reported
Responsible Party Zip: Not reported
Responsible City,St,Zip: Not reported
Responsible Party County: Not reported
Local Municipality: Not reported
Local Municipality Name: Not reported
Local Municipality Title: Not reported
Local Municipality Phone: Not reported
Local Municipality Date: Not reported
Local Municipality Time: Not reported
Incident Name: Not reported
Incident Referred To: Not reported
Incident Region: Not reported
Incident Phone: Not reported
Incident Date: Not reported
Comments: Not reported
Date A310 Letter Printed: Not reported
Date Local Authority Was Notified: Not reported
Date Update: Not reported
Date Report Faxed to Local Authority: Not reported
Local Authority Notification Date: Not reported
Reporter Name: REDACTED
Reporter Type: Other
Rep Received Date: 07/09/2015
Reporter Title: REDACTED
Reporter Orgzn: REDATED
Reporter Address: Not reported
Reporter City,St,Zip: Not reported
Reporter County: Not reported
Incident Type: Spill
Incident Status: Terminated
Incident Source Category: Other
Incident Source Name: SPEEDWAY STATION
Incident Source Address: 1 HESS PLAZA
Incident Source Address 2: Not reported
Incident Source City,St,Zip: Woodbridge Twp, NJ 07095
Incident Source County: Middlesex
DEP Requested: No
Confidential: Not reported

Name: Not reported
Address: 1420 ADMIRAL WILSON BLVD.
City,State,Zip: CAMDEN CITY, NJ 08103
Trenton Dispatch Log Number: 559156
Case Number: 15-05-28-1522-36
Notify Type: Not reported
Date Received: 05/28/2015
Location: Not reported
Other Location: Not reported
Incident Date: 05/02/2015
Incident Time: Not reported

Map ID
Direction
Distance
Elevation

MAP FINDINGS

Site

Database(s)

EDR ID Number
EPA ID Number

SPEEDWAY 3500 (Continued)

S116214539

A310 Letter:	Not reported
Ref. Code:	Not reported
COMU:	Not reported
CAS Number:	Not reported
Hazardous:	Not reported
Incident Location:	FORMER HESS STATION # 3023, CURRENT SPEEDWAY STATION # 3500 AT
Facility Type:	Commercial
Facility Phone:	Not reported
Substance(s):	Not reported
Substance Type:	Not reported
Substance Identity:	Not reported
TCPA Chemical:	Not reported
Hazrds Material:	Not reported
Amnt Released:	Not reported
Release VE:	Not reported
Contained:	Not reported
Release Type:	Not reported
Incident Desc:	Not reported
Status at Spill:	Not reported
NJ Spill Date:	Not reported
NJ Spill Time:	Not reported
NJ Spill Name:	Not reported
NJ Spill Title:	Not reported
NJ Spill Phone:	Not reported
Other Date:	Not reported
Other Time:	Not reported
Other Name:	Not reported
Other Title:	Not reported
Other Phone:	Not reported
Injuries:	No
Public Exposure:	No
Road Closed:	Not reported
Facility Evacuation:	No
Receiving Water:	Not reported
Public Evacuation:	No
Police at Scene:	No
Firemen at Scene:	No
Contamination of:	Not reported
Nature of Incident:	Not reported
Wind Direction/Speed:	Not reported
Assistance Requested:	Not reported
Memo. Of Understanding:	Not reported
Drill/trng Exercise:	Not reported
Operator:	Not reported
Contact Name:	JOHN ENGDAHL
Caller Name:	Not reported
Caller Title:	Not reported
Caller Address:	Not reported
Caller City,St,Zip:	Not reported
Caller Phone:	Not reported
Responsible Party:	Not reported
Responsible Party Name:	Not reported
Responsible Party Contact:	Not reported
Responsible Party Title:	Not reported
Responsible Party Telephone:	Not reported
Responsible Party Street:	Not reported
Responsible Party Municipality:	Not reported

Map ID
Direction
Distance
Elevation

MAP FINDINGS

Site

Database(s)

EDR ID Number
EPA ID Number

SPEEDWAY 3500 (Continued)

S116214539

Responsible Party State:	Not reported
Responsible Party Zip:	Not reported
Responsible City,St,Zip:	Not reported
Responsible Party County:	Not reported
Local Municipality:	Not reported
Local Municipality Name:	Not reported
Local Municipality Title:	Not reported
Local Municipality Phone:	Not reported
Local Municipality Date:	Not reported
Local Municipality Time:	Not reported
Incident Name:	Not reported
Incident Referred To:	Not reported
Incident Region:	Not reported
Incident Phone:	Not reported
Incident Date:	Not reported
Comments:	Not reported
Date A310 Letter Printed:	Not reported
Date Local Authority Was Notified:	Not reported
Date Update:	Not reported
Date Report Faxed to Local Authority:	Not reported
Local Authority Notification Date:	Not reported
Reporter Name:	REDACTED
Reporter Type:	Other
Rep Received Date:	05/28/2015
Reporter Title:	REDACTED
Reporter Orgzn:	REDACTED
Reporter Address:	Not reported
Reporter City,St,Zip:	Not reported
Reporter County:	Not reported
Incident Type:	Spill
Incident Status:	Terminated
Incident Source Category:	Other
Incident Source Name:	HESS RETAIL OPERATIONS
Incident Source Address:	1 HESS PLAZA
Incident Source Address 2:	Not reported
Incident Source City,St,Zip:	Woodbridge Twp, NJ 07095
Incident Source County:	Middlesex
DEP Requested:	No
Confidential:	Not reported
Name:	Not reported
Address:	1420 ADMIRAL WILSON BLVD
City,State,Zip:	CAMDEN CITY, NJ 08109
Trenton Dispatch Log Number:	457664
Case Number:	13-01-17-1720-02
Notify Type:	Not reported
Date Received:	01/17/2013
Location:	Not reported
Other Location:	Not reported
Incident Date:	01/17/2013
Incident Time:	Not reported
A310 Letter:	Not reported
Ref. Code:	Not reported
COMU:	Not reported
CAS Number:	Not reported
Hazardous:	Not reported
Incident Location:	HESS GAS STATION 30523

Map ID
Direction
Distance
Elevation

MAP FINDINGS

Site

Database(s)

EDR ID Number
EPA ID Number

SPEEDWAY 3500 (Continued)

S116214539

Facility Type:	Commercial
Facility Phone:	Not reported
Substance(s):	Not reported
Substance Type:	Not reported
Substance Identity:	Not reported
TCPA Chemical:	Not reported
Hazrds Material:	Not reported
Amnt Released:	Not reported
Release VE:	Not reported
Contained:	Not reported
Release Type:	Not reported
Incident Desc:	Not reported
Status at Spill:	Not reported
NJ Spill Date:	Not reported
NJ Spill Time:	Not reported
NJ Spill Name:	Not reported
NJ Spill Title:	Not reported
NJ Spill Phone:	Not reported
Other Date:	Not reported
Other Time:	Not reported
Other Name:	Not reported
Other Title:	Not reported
Other Phone:	Not reported
Injuries:	No
Public Exposure:	No
Road Closed:	Not reported
Facility Evacuation:	No
Receiving Water:	Not reported
Public Evacuation:	No
Police at Scene:	No
Firemen at Scene:	No
Contamination of:	Not reported
Nature of Incident:	Not reported
Wind Direction/Speed:	Not reported
Assistance Requested:	Not reported
Memo. Of Understanding:	Not reported
Drill/trng Exercise:	Not reported
Operator:	Not reported
Contact Name:	Not reported
Caller Name:	Not reported
Caller Title:	Not reported
Caller Address:	Not reported
Caller City,St,Zip:	Not reported
Caller Phone:	Not reported
Responsible Party:	Not reported
Responsible Party Name:	Not reported
Responsible Party Contact:	Not reported
Responsible Party Title:	Not reported
Responsible Party Telephone:	Not reported
Responsible Party Street:	Not reported
Responsible Party Municipality:	Not reported
Responsible Party State:	Not reported
Responsible Party Zip:	Not reported
Responsible City,St,Zip:	Not reported
Responsible Party County:	Not reported
Local Municipality:	Not reported
Local Municipality Name:	Not reported

Map ID
 Direction
 Distance
 Elevation

MAP FINDINGS

Site

Database(s)

EDR ID Number
 EPA ID Number

SPEEDWAY 3500 (Continued)

S116214539

Local Municipality Title: Not reported
 Local Municipality Phone: Not reported
 Local Municipality Date: Not reported
 Local Municipality Time: Not reported
 Incident Name: Not reported
 Incident Referred To: Not reported
 Incident Region: Not reported
 Incident Phone: Not reported
 Incident Date: Not reported
 Comments: Not reported
 Date A310 Letter Printed: Not reported
 Date Local Authority Was Notified: Not reported
 Date Update: Not reported
 Date Report Faxed to Local Authority: Not reported
 Local Authority Notification Date: Not reported
 Reporter Name: REDACTED
 Reporter Type: Citizen Complaint
 Rep Received Date: 01/17/2013
 Reporter Title: REDACTED
 Reporter Orgzn: REDATED
 Reporter Address: Not reported
 Reporter City,St,Zip: Not reported
 Reporter County: Not reported
 Incident Type: Spill
 Incident Status: Terminated
 Incident Source Category: Other
 Incident Source Name: HESS STATION 30523
 Incident Source Address: 1420 ADMIRAL WILSON BLVD
 Incident Source Address 2: Not reported
 Incident Source City,St,Zip: Camden City, NJ 08109
 Incident Source County: Camden
 DEP Requested: No
 Confidential: Not reported

O62
WNW
1/8-1/4
0.178 mi.
939 ft.

SEARS TIRE AND BATTERY LOT 5
1350 ADMIRAL WILSON BOULEVARD
CAMDEN, NJ 8109
Site 1 of 3 in cluster O

US BROWNFIELDS **1014949424**
FINDS **N/A**

Relative:
Higher
Actual:
19 ft.

US BROWNFIELDS:
 Name: SEARS TIRE AND BATTERY LOT 5
 Address: 1350 ADMIRAL WILSON BOULEVARD
 City,State,Zip: CAMDEN, NJ 8109
 Recipient Name: Camden Redevelopment Agency
 Grant Type: Cleanup
 Property Number: Block 1464, Lot 5
 Parcel size: 1.33
 Latitude: 39.941833
 Longitude: -75.1068
 HCM Label: Interpolation-Satellite
 Map Scale: -
 Point of Reference: Center of a Facility or Station
 Highlights: Former Use: The site was formerly an automotive service center with underground storage tanks.
 Datum: World Geodetic System of 1984
 Acres Property ID: 94702
 IC Data Access: -

Map ID
Direction
Distance
Elevation

MAP FINDINGS

Site

Database(s)

EDR ID Number
EPA ID Number

SEARS TIRE AND BATTERY LOT 5 (Continued)

1014949424

Start Date: 12/8/2008
Redev Completion Date: -
Completed Date: 8/31/2010
Acres Cleaned Up: 1.33
Cleanup Funding: 200000
Cleanup Funding Source: EPA
Assessment Funding: -
Assessment Funding Source: -
Redevelopment Funding: -
Redev. Funding Source: -
Redev. Funding Entity Name: -
Redevelopment Start Date: -
Assessment Funding Entity: -
Cleanup Funding Entity: US EPA - Brownfields Cleanup Cooperative Agreement
Grant Type: Petroleum
Accomplishment Type: -
Accomplishment Count: -
Cooperative Agreement Number: 97242608
Start Date: -
Ownership Entity: Government
Completion Date: -
Current Owner: Camden Redevelopment Agency
Did Owner Change: N
Cleanup Required: Y
Video Available: N
Photo Available: Y
Institutional Controls Required: Y
IC Category Proprietary Controls: -
IC Cat. Info. Devices: Y
IC Cat. Gov. Controls: -
IC Cat. Enforcement Permit Tools: -
IC in place date: 8/31/2010
IC in place: Y
State/tribal program date: 8/7/2007
State/tribal program ID: 443892
State/tribal NFA date: 8/31/2010
Air cleaned: -
Asbestos found: -
Asbestos cleaned: -
Controlled substance found: -
Controlled substance cleaned: -
Drinking water affected: -
Drinking water cleaned: -
Groundwater affected: Y
Groundwater cleaned: -
Lead contaminant found: -
Lead cleaned up: -
No media affected: -
Unknown media affected: -
Other cleaned up: -
Other metals found: Y
Other metals cleaned: -
Other contaminants found: -
Other contams found description: -
PAHs found: Y
PAHs cleaned up: -
PCBs found: -

Map ID
 Direction
 Distance
 Elevation

MAP FINDINGS

Site

Database(s)

EDR ID Number
 EPA ID Number

SEARS TIRE AND BATTERY LOT 5 (Continued)

1014949424

PCBs cleaned up:	-
Petro products found:	Y
Petro products cleaned:	-
Sediments found:	-
Sediments cleaned:	-
Soil affected:	Y
Soil cleaned up:	-
Surface water cleaned:	-
VOCs found:	Y
VOCs cleaned:	-
Cleanup other description:	-
Num. of cleanup and re-dev. jobs:	-
Past use greenspace acreage:	-
Past use residential acreage:	-
Surface Water:	-
Past use commercial acreage:	-
Past use industrial acreage:	-
Future use greenspace acreage:	-
Future use residential acreage:	-
Future use commercial acreage:	-
Future use industrial acreage:	-
Superfund Fed. landowner flag:	N
Arsenic cleaned up:	-
Cadmium cleaned up:	-
Chromium cleaned up:	-
Copper cleaned up:	-
Iron cleaned up:	-
mercury cleaned up:	-
Nickel Cleaned Up:	-
No clean up:	-
Pesticides cleaned up:	-
Selenium cleaned up:	-
SVOCs cleaned up:	-
Unknown clean up:	-
Arsenic contaminant found:	-
Cadmium contaminant found:	-
Chromium contaminant found:	-
Copper contaminant found:	-
Iron contaminant found:	-
Mercury contaminant found:	-
Nickel contaminant found:	-
No contaminant found:	-
Pesticides contaminant found:	-
Selenium contaminant found:	-
SVOCs contaminant found:	-
Unknown contaminant found:	-
Future Use: Multistory	-
Media affected Bluiding Material:	-
Media affected indoor air:	-
Building material media cleaned up:	-
Indoor air media cleaned up:	-
Unknown media cleaned up:	-
Past Use: Multistory	-
Property Description:	The site was formerly an automotive service center with underground storage tanks.
Below Poverty Number:	1255
Below Poverty Percent:	43.77

Map ID
Direction
Distance
Elevation

MAP FINDINGS

Site

Database(s)

EDR ID Number
EPA ID Number

SEARS TIRE AND BATTERY LOT 5 (Continued)

1014949424

Meidan Income:	1216
Meidan Income Number:	2178
Meidan Income Percent:	75.97
Vacant Housing Number:	130
Vacant Housing Percent:	12.87
Unemployed Number:	280
Unemployed Percent:	9.77
Name:	SEARS TIRE AND BATTERY LOT 5
Address:	1350 ADMIRAL WILSON BOULEVARD
City,State,Zip:	CAMDEN, NJ 8109
Recipient Name:	Camden Redevelopment Agency
Grant Type:	Cleanup
Property Number:	Block 1464, Lot 5
Parcel size:	1.33
Latitude:	39.941833
Longitude:	-75.1068
HCM Label:	Interpolation-Satellite
Map Scale:	-
Point of Reference:	Center of a Facility or Station
Highlights:	Former Use: The site was formerly an automotive service center with underground storage tanks.
Datum:	World Geodetic System of 1984
Acres Property ID:	94702
IC Data Access:	-
Start Date:	-
Redev Completion Date:	-
Completed Date:	-
Acres Cleaned Up:	-
Cleanup Funding:	-
Cleanup Funding Source:	-
Assessment Funding:	-
Assessment Funding Source:	-
Redevelopment Funding:	-
Redev. Funding Source:	-
Redev. Funding Entity Name:	-
Redevelopment Start Date:	-
Assessment Funding Entity:	-
Cleanup Funding Entity:	-
Grant Type:	Petroleum
Accomplishment Type:	-
Accomplishment Count:	-
Cooperative Agreement Number:	97242608
Start Date:	-
Ownership Entity:	Government
Completion Date:	-
Current Owner:	Camden Redevelopment Agency
Did Owner Change:	N
Cleanup Required:	Y
Video Available:	N
Photo Available:	Y
Institutional Controls Required:	Y
IC Category Proprietary Controls:	-
IC Cat. Info. Devices:	Y
IC Cat. Gov. Controls:	-
IC Cat. Enforcement Permit Tools:	-
IC in place date:	8/31/2010

Map ID
Direction
Distance
Elevation

MAP FINDINGS

Site

Database(s)

EDR ID Number
EPA ID Number

SEARS TIRE AND BATTERY LOT 5 (Continued)

1014949424

IC in place:	Y
State/tribal program date:	8/7/2007
State/tribal program ID:	443892
State/tribal NFA date:	8/31/2010
Air cleaned:	-
Asbestos found:	-
Asbestos cleaned:	-
Controlled substance found:	-
Controlled substance cleaned:	-
Drinking water affected:	-
Drinking water cleaned:	-
Groundwater affected:	Y
Groundwater cleaned:	-
Lead contaminant found:	-
Lead cleaned up:	-
No media affected:	-
Unknown media affected:	-
Other cleaned up:	-
Other metals found:	Y
Other metals cleaned:	-
Other contaminants found:	-
Other contaminants found description:	-
PAHs found:	Y
PAHs cleaned up:	-
PCBs found:	-
PCBs cleaned up:	-
Petro products found:	Y
Petro products cleaned:	-
Sediments found:	-
Sediments cleaned:	-
Soil affected:	Y
Soil cleaned up:	-
Surface water cleaned:	-
VOCs found:	Y
VOCs cleaned:	-
Cleanup other description:	-
Num. of cleanup and re-dev. jobs:	-
Past use greenspace acreage:	-
Past use residential acreage:	-
Surface Water:	-
Past use commercial acreage:	-
Past use industrial acreage:	-
Future use greenspace acreage:	-
Future use residential acreage:	-
Future use commercial acreage:	-
Future use industrial acreage:	-
Superfund Fed. landowner flag:	N
Arsenic cleaned up:	-
Cadmium cleaned up:	-
Chromium cleaned up:	-
Copper cleaned up:	-
Iron cleaned up:	-
mercury cleaned up:	-
Nickel Cleaned Up:	-
No clean up:	-
Pesticides cleaned up:	-
Selenium cleaned up:	-

Map ID
 Direction
 Distance
 Elevation

MAP FINDINGS

Site

Database(s)

EDR ID Number
 EPA ID Number

SEARS TIRE AND BATTERY LOT 5 (Continued)

1014949424

SVOCs cleaned up:	-
Unknown clean up:	-
Arsenic contaminant found:	-
Cadmium contaminant found:	-
Chromium contaminant found:	-
Copper contaminant found:	-
Iron contaminant found:	-
Mercury contaminant found:	-
Nickel contaminant found:	-
No contaminant found:	-
Pesticides contaminant found:	-
Selenium contaminant found:	-
SVOCs contaminant found:	-
Unknown contaminant found:	-
Future Use: Multistory	-
Media affected Bluiding Material:	-
Media affected indoor air:	-
Building material media cleaned up:	-
Indoor air media cleaned up:	-
Unknown media cleaned up:	-
Past Use: Multistory	-
Property Description:	The site was formerly an automotive service center with underground storage tanks.
Below Poverty Number:	1255
Below Poverty Percent:	43.77
Meidan Income:	1216
Meidan Income Number:	2178
Meidan Income Percent:	75.97
Vacant Housing Number:	130
Vacant Housing Percent:	12.87
Unemployed Number:	280
Unemployed Percent:	9.77
Name:	SEARS TIRE AND BATTERY LOT 5
Address:	1350 ADMIRAL WILSON BOULEVARD
City,State,Zip:	CAMDEN, NJ 8109
Recipient Name:	Camden Redevelopment Agency
Grant Type:	Cleanup
Property Number:	Block 1464, Lot 5
Parcel size:	1.33
Latitude:	39.941833
Longitude:	-75.1068
HCM Label:	Interpolation-Satellite
Map Scale:	-
Point of Reference:	Center of a Facility or Station
Highlights:	Former Use: The site was formerly an automotive service center with underground storage tanks.
Datum:	World Geodetic System of 1984
Acres Property ID:	94702
IC Data Access:	-
Start Date:	12/8/2008
Redev Completion Date:	-
Completed Date:	8/31/2010
Acres Cleaned Up:	1.33
Cleanup Funding:	4072
Cleanup Funding Source:	NJDEP Hazardous Discharge Site Remediation Fund
Assessment Funding:	-

Map ID
Direction
Distance
Elevation

MAP FINDINGS

Site

Database(s)

EDR ID Number
EPA ID Number

SEARS TIRE AND BATTERY LOT 5 (Continued)

1014949424

Assessment Funding Source: -
Redevelopment Funding: -
Redev. Funding Source: -
Redev. Funding Entity Name: -
Redevelopment Start Date: -
Assessment Funding Entity: -
Cleanup Funding Entity: State/Tribal Funding (non-section 128(a))
Grant Type: Petroleum
Accomplishment Type: -
Accomplishment Count: -
Cooperative Agreement Number: 97242608
Start Date: -
Ownership Entity: Government
Completion Date: -
Current Owner: Camden Redevelopment Agency
Did Owner Change: N
Cleanup Required: Y
Video Available: N
Photo Available: Y
Institutional Controls Required: Y
IC Category Proprietary Controls: -
IC Cat. Info. Devices: Y
IC Cat. Gov. Controls: -
IC Cat. Enforcement Permit Tools: -
IC in place date: 8/31/2010
IC in place: Y
State/tribal program date: 8/7/2007
State/tribal program ID: 443892
State/tribal NFA date: 8/31/2010
Air cleaned: -
Asbestos found: -
Asbestos cleaned: -
Controlled substance found: -
Controlled substance cleaned: -
Drinking water affected: -
Drinking water cleaned: -
Groundwater affected: Y
Groundwater cleaned: -
Lead contaminant found: -
Lead cleaned up: -
No media affected: -
Unknown media affected: -
Other cleaned up: -
Other metals found: Y
Other metals cleaned: -
Other contaminants found: -
Other contams found description: -
PAHs found: Y
PAHs cleaned up: -
PCBs found: -
PCBs cleaned up: -
Petro products found: Y
Petro products cleaned: -
Sediments found: -
Sediments cleaned: -
Soil affected: Y
Soil cleaned up: -

Map ID
 Direction
 Distance
 Elevation

MAP FINDINGS

Site

Database(s)

EDR ID Number
 EPA ID Number

SEARS TIRE AND BATTERY LOT 5 (Continued)

1014949424

Surface water cleaned:	-
VOCs found:	Y
VOCs cleaned:	-
Cleanup other description:	-
Num. of cleanup and re-dev. jobs:	-
Past use greenspace acreage:	-
Past use residential acreage:	-
Surface Water:	-
Past use commercial acreage:	-
Past use industrial acreage:	-
Future use greenspace acreage:	-
Future use residential acreage:	-
Future use commercial acreage:	-
Future use industrial acreage:	-
Superfund Fed. landowner flag:	N
Arsenic cleaned up:	-
Cadmium cleaned up:	-
Chromium cleaned up:	-
Copper cleaned up:	-
Iron cleaned up:	-
mercury cleaned up:	-
Nickel Cleaned Up:	-
No clean up:	-
Pesticides cleaned up:	-
Selenium cleaned up:	-
SVOCs cleaned up:	-
Unknown clean up:	-
Arsenic contaminant found:	-
Cadmium contaminant found:	-
Chromium contaminant found:	-
Copper contaminant found:	-
Iron contaminant found:	-
Mercury contaminant found:	-
Nickel contaminant found:	-
No contaminant found:	-
Pesticides contaminant found:	-
Selenium contaminant found:	-
SVOCs contaminant found:	-
Unknown contaminant found:	-
Future Use: Multistory	-
Media affected Bluiding Material:	-
Media affected indoor air:	-
Building material media cleaned up:	-
Indoor air media cleaned up:	-
Unknown media cleaned up:	-
Past Use: Multistory	-
Property Description:	The site was formerly an automotive service center with underground storage tanks.
Below Poverty Number:	1255
Below Poverty Percent:	43.77
Meidan Income:	1216
Meidan Income Number:	2178
Meidan Income Percent:	75.97
Vacant Housing Number:	130
Vacant Housing Percent:	12.87
Unemployed Number:	280
Unemployed Percent:	9.77

Map ID
 Direction
 Distance
 Elevation

MAP FINDINGS

Site

Database(s)

EDR ID Number
 EPA ID Number

SEARS TIRE AND BATTERY LOT 5 (Continued)

1014949424

FINDS:

Registry ID: 110032136070

Click Here:

Environmental Interest/Information System:

US EPA Assessment, Cleanup and Redevelopment Exchange System (ACRES) is a federal online database for Brownfields Grantees to electronically submit data directly to EPA. NJ-NJEMS (New Jersey - New Jersey Environmental Management System). The Department of Environmental Protection (NJDEP) manages large databases of environmental information in this integrated system.

[Click this hyperlink](#) while viewing on your computer to access additional FINDS: detail in the EDR Site Report.

**P63
 NNW
 1/8-1/4
 0.193 mi.
 1018 ft.**

**CLASSIC CHEMICAL
 16TH & MICKLES STREETS
 CAMDEN, NJ 08002**

**SEMS-ARCHIVE 1002976984
 NJD070280904**

Site 1 of 4 in cluster P

**Relative:
 Lower**

SEMS Archive:

Site ID: 0200426
 EPA ID: NJD070280904
 Name: CLASSIC CHEMICAL
 Address: 16TH & MICKLES STREETS
 Address 2: Not reported
 City,State,Zip: CAMDEN, NJ 08002
 Cong District: 13
 FIPS Code: 34007
 FF: N
 NPL: Not on the NPL
 Non NPL Status: NFRAP-Site does not qualify for the NPL based on existing information

**Actual:
 17 ft.**

SEMS Archive Detail:

Region: 02
 Site ID: 0200426
 EPA ID: NJD070280904
 Site Name: CLASSIC CHEMICAL
 NPL: N
 FF: N
 OU: 00
 Action Code: VS
 Action Name: ARCH SITE
 SEQ: 1
 Start Date: Not reported
 Finish Date: 1994-08-02 04:00:00
 Qual: Not reported
 Current Action Lead: EPA Perf In-Hse

Region: 02
 Site ID: 0200426
 EPA ID: NJD070280904
 Site Name: CLASSIC CHEMICAL
 NPL: N
 FF: N
 OU: 00
 Action Code: SI

Map ID
 Direction
 Distance
 Elevation

MAP FINDINGS

Site

Database(s)

EDR ID Number
 EPA ID Number

CLASSIC CHEMICAL (Continued)

1002976984

Action Name: SI
 SEQ: 1
 Start Date: 1986-01-01 05:00:00
 Finish Date: 1986-02-01 05:00:00
 Qual: N
 Current Action Lead: St Perf

Region: 02
 Site ID: 0200426
 EPA ID: NJD070280904
 Site Name: CLASSIC CHEMICAL
 NPL: N
 FF: N
 OU: 00
 Action Code: DS
 Action Name: DISCVRY
 SEQ: 1
 Start Date: 1985-10-10 05:00:00
 Finish Date: 1985-10-10 05:00:00
 Qual: Not reported
 Current Action Lead: St Perf

Region: 02
 Site ID: 0200426
 EPA ID: NJD070280904
 Site Name: CLASSIC CHEMICAL
 NPL: N
 FF: N
 OU: 00
 Action Code: PA
 Action Name: PA
 SEQ: 1
 Start Date: Not reported
 Finish Date: 1985-11-10 06:00:00
 Qual: L
 Current Action Lead: St Perf

64
WSW
1/8-1/4
0.196 mi.
1037 ft.

1411 PARK BOULEVARD
1411 PARK BLVD
CAMDEN CITY, NJ 08103

NJ SHWS S108253875
NJ VCP N/A

Relative:
Higher
Actual:
19 ft.

SHWS:
 Name: 1411 PARK BOULEVARD
 Address: 1411 PARK BLVD
 City,State,Zip: CAMDEN CITY, NJ
 Site ID: 228926
 Status: Closed
 Home Owner: Yes
 PI Number: 299593

Detail As Of April 2012:
 X Coord Site: Not reported
 X Coord PI: Not reported
 Y Coord Site: Not reported
 Y Coord PI: Not reported

Map ID
 Direction
 Distance
 Elevation

MAP FINDINGS

Site

Database(s)

EDR ID Number
 EPA ID Number

1411 PARK BOULEVARD (Continued)

S108253875

VCP:

Incident Number: 04-04-12-1611-38
 MOA Execution Date: 10/31/2006
 Type Of Vcp File: CURRENT
 Pi Number: 299593
 Case Type(Case Type): MOA
 Case Contact: Department Not reported
 Case Contact Name: MARY H WOODS
 Case Contact: Organization Not reported
 Case Contact: Address: Line1 1411 PARK BLVD
 Case Contact: Address: Line2 Not reported
 Case Contact: Address: Line3 Not reported
 Case Contact City,St,Zip: Camden, NJ 08103

**P65
 NNW
 1/8-1/4
 0.197 mi.
 1042 ft.**

**V PONTE AND SONS INC
 SW MICKLE & 16TH ST
 CAMDEN, NJ 08105**

**RCRA-VSQG 1025887262
 NJR986662328**

Site 2 of 4 in cluster P

**Relative:
 Lower
 Actual:
 17 ft.**

RCRA-VSQG:

Date Form Received by Agency:	20190821
Handler Name:	V PONTE AND SONS INC
Handler Address:	SW MICKLE & 16TH ST
Handler City,State,Zip:	CAMDEN, NJ 08105
EPA ID:	NJR986662328
Contact Name:	KEVIN SHERIDAN
Contact Address:	60 VESTRY ST
Contact City,State,Zip:	NEW YORK, NY 10013
Contact Telephone:	212-274-1555 x226
Contact Fax:	Not reported
Contact Email:	JDM@PONREEQUITIES.COM
Contact Title:	Not reported
EPA Region:	02
Land Type:	Private
Federal Waste Generator Description:	Conditionally Exempt Small Quantity Generator
Non-Notifier:	Not reported
Biennial Report Cycle:	Not reported
Accessibility:	Not reported
Active Site Indicator:	Handler Activities
State District Owner:	NJ
State District:	SOUTHERN
Mailing Address:	60 VESTRY ST
Mailing City,State,Zip:	NEW YORK, NY 10013
Owner Name:	V PONTE AND SONS INC
Owner Type:	Other
Operator Name:	V PONTE AND SONS INC
Operator Type:	Private
Short-Term Generator Activity:	Yes
Importer Activity:	No
Mixed Waste Generator:	No
Transporter Activity:	No
Transfer Facility Activity:	No
Recycler Activity with Storage:	No
Small Quantity On-Site Burner Exemption:	No
Smelting Melting and Refining Furnace Exemption:	No
Underground Injection Control:	No

Map ID
 Direction
 Distance
 Elevation

MAP FINDINGS

Site

Database(s)

EDR ID Number
 EPA ID Number

V PONTE AND SONS INC (Continued)

1025887262

Off-Site Waste Receipt:	No
Universal Waste Indicator:	No
Universal Waste Destination Facility:	No
Federal Universal Waste:	No
Active Site Fed-Reg Treatment Storage and Disposal Facility:	Not reported
Active Site Converter Treatment storage and Disposal Facility:	Not reported
Active Site State-Reg Treatment Storage and Disposal Facility:	Not reported
Active Site State-Reg Handler:	---
Federal Facility Indicator:	Not reported
Hazardous Secondary Material Indicator:	N
Sub-Part K Indicator:	Not reported
Commercial TSD Indicator:	No
Treatment Storage and Disposal Type:	Not reported
2018 GPRC Permit Baseline:	Not on the Baseline
2018 GPRC Renewals Baseline:	Not on the Baseline
Permit Renewals Workload Universe:	Not reported
Permit Workload Universe:	Not reported
Permit Progress Universe:	Not reported
Post-Closure Workload Universe:	Not reported
Closure Workload Universe:	Not reported
202 GPRC Corrective Action Baseline:	No
Corrective Action Workload Universe:	No
Subject to Corrective Action Universe:	No
Non-TSDs Where RCRA CA has Been Imposed Universe:	No
TSDs Potentially Subject to CA Under 3004 (u)/(v) Universe:	No
TSDs Only Subject to CA under Discretionary Auth Universe:	No
Corrective Action Priority Ranking:	No NCAPS ranking
Environmental Control Indicator:	No
Institutional Control Indicator:	No
Human Exposure Controls Indicator:	N/A
Groundwater Controls Indicator:	N/A
Operating TSD Universe:	Not reported
Full Enforcement Universe:	Not reported
Significant Non-Complier Universe:	No
Unaddressed Significant Non-Complier Universe:	No
Addressed Significant Non-Complier Universe:	No
Significant Non-Complier With a Compliance Schedule Universe:	No
Financial Assurance Required:	Not reported
Handler Date of Last Change:	20190821
Recognized Trader-Importer:	No
Recognized Trader-Exporter:	No
Importer of Spent Lead Acid Batteries:	No
Exporter of Spent Lead Acid Batteries:	No
Recycler Activity Without Storage:	No
Manifest Broker:	No
Sub-Part P Indicator:	No

Hazardous Waste Summary:

Waste Code:	D001
Waste Description:	IGNITABLE WASTE

Waste Code:	D018
Waste Description:	BENZENE

Handler - Owner Operator:

Map ID
Direction
Distance
Elevation

MAP FINDINGS

Site

Database(s)

EDR ID Number
EPA ID Number

V PONTE AND SONS INC (Continued)

1025887262

Owner/Operator Indicator: Owner
Owner/Operator Name: V PONTE AND SONS INC
Legal Status: Other
Date Became Current: 19821004
Date Ended Current: Not reported
Owner/Operator Address: 60 VESTRY ST
Owner/Operator City,State,Zip: NEW YORK, NY 10013
Owner/Operator Telephone: 212-274-1555
Owner/Operator Telephone Ext: Not reported
Owner/Operator Fax: Not reported
Owner/Operator Email: Not reported

Owner/Operator Indicator: Operator
Owner/Operator Name: V PONTE AND SONS INC
Legal Status: Private
Date Became Current: 19821004
Date Ended Current: Not reported
Owner/Operator Address: 60 VESTRY ST
Owner/Operator City,State,Zip: NEW YORK, NY 10013
Owner/Operator Telephone: 212-274-1555
Owner/Operator Telephone Ext: Not reported
Owner/Operator Fax: Not reported
Owner/Operator Email: Not reported

Historic Generators:

Receive Date: 20190821
Handler Name: V PONTE AND SONS INC
Federal Waste Generator Description: Conditionally Exempt Small Quantity Generator
State District Owner: NJ
Large Quantity Handler of Universal Waste: No
Recognized Trader Importer: No
Recognized Trader Exporter: No
Spent Lead Acid Battery Importer: No
Spent Lead Acid Battery Exporter: No
Current Record: Yes
Non Storage Recycler Activity: Not reported
Electronic Manifest Broker: Not reported

List of NAICS Codes and Descriptions:

NAICS Code: 236118
NAICS Description: RESIDENTIAL REMODELERS

Facility Has Received Notices of Violation:

Found Violation: No
Agency Which Determined Violation: Not reported
Violation Short Description: Not reported
Date Violation was Determined: Not reported
Actual Return to Compliance Date: Not reported
Return to Compliance Qualifier: Not reported
Violation Responsible Agency: Not reported
Scheduled Compliance Date: Not reported
Enforcement Identifier: Not reported
Date of Enforcement Action: Not reported
Enforcement Responsible Agency: Not reported
Enforcement Docket Number: Not reported
Enforcement Attorney: Not reported

Map ID
Direction
Distance
Elevation

MAP FINDINGS

Site

Database(s)

EDR ID Number
EPA ID Number

V PONTE AND SONS INC (Continued)

1025887262

Corrective Action Component:	Not reported
Appeal Initiated Date:	Not reported
Appeal Resolution Date:	Not reported
Disposition Status Date:	Not reported
Disposition Status:	Not reported
Disposition Status Description:	Not reported
Consent/Final Order Sequence Number:	Not reported
Consent/Final Order Respondent Name:	Not reported
Consent/Final Order Lead Agency:	Not reported
Enforcement Type:	Not reported
Enforcement Responsible Person:	Not reported
Enforcement Responsible Sub-Organization:	Not reported
SEP Sequence Number:	Not reported
SEP Expenditure Amount:	Not reported
SEP Scheduled Completion Date:	Not reported
SEP Actual Date:	Not reported
SEP Defaulted Date:	Not reported
SEP Type:	Not reported
SEP Type Description:	Not reported
Proposed Amount:	Not reported
Final Monetary Amount:	Not reported
Paid Amount:	Not reported
Final Count:	Not reported
Final Amount:	Not reported
Found Violation:	No
Agency Which Determined Violation:	Not reported
Violation Short Description:	Not reported
Date Violation was Determined:	Not reported
Actual Return to Compliance Date:	Not reported
Return to Compliance Qualifier:	Not reported
Violation Responsible Agency:	Not reported
Scheduled Compliance Date:	Not reported
Enforcement Identifier:	Not reported
Date of Enforcement Action:	Not reported
Enforcement Responsible Agency:	Not reported
Enforcement Docket Number:	Not reported
Enforcement Attorney:	Not reported
Corrective Action Component:	Not reported
Appeal Initiated Date:	Not reported
Appeal Resolution Date:	Not reported
Disposition Status Date:	Not reported
Disposition Status:	Not reported
Disposition Status Description:	Not reported
Consent/Final Order Sequence Number:	Not reported
Consent/Final Order Respondent Name:	Not reported
Consent/Final Order Lead Agency:	Not reported
Enforcement Type:	Not reported
Enforcement Responsible Person:	Not reported
Enforcement Responsible Sub-Organization:	Not reported
SEP Sequence Number:	Not reported
SEP Expenditure Amount:	Not reported
SEP Scheduled Completion Date:	Not reported
SEP Actual Date:	Not reported
SEP Defaulted Date:	Not reported
SEP Type:	Not reported
SEP Type Description:	Not reported

Map ID
 Direction
 Distance
 Elevation

MAP FINDINGS

Site

Database(s)

EDR ID Number
 EPA ID Number

V PONTE AND SONS INC (Continued)

1025887262

Proposed Amount: Not reported
 Final Monetary Amount: Not reported
 Paid Amount: Not reported
 Final Count: Not reported
 Final Amount: Not reported

Evaluation Action Summary:

Evaluation Date: 20190821
 Evaluation Responsible Agency: State
 Found Violation: No
 Evaluation Type Description: COMPLIANCE ASSISTANCE VISIT
 Evaluation Responsible Person Identifier: SORM
 Evaluation Responsible Sub-Organization: Not reported
 Actual Return to Compliance Date: Not reported
 Scheduled Compliance Date: Not reported
 Date of Request: Not reported
 Date Response Received: Not reported
 Request Agency: Not reported
 Former Citation: Not reported

Evaluation Date: 20190821
 Evaluation Responsible Agency: State
 Found Violation: No
 Evaluation Type Description: CASE DEVELOPMENT INSPECTION
 Evaluation Responsible Person Identifier: SORM
 Evaluation Responsible Sub-Organization: Not reported
 Actual Return to Compliance Date: Not reported
 Scheduled Compliance Date: Not reported
 Date of Request: Not reported
 Date Response Received: Not reported
 Request Agency: Not reported
 Former Citation: Not reported

**P66
 NNW
 1/8-1/4
 0.197 mi.
 1042 ft.**

**CONCORD CHEMICAL COMPANY INC FORMER
 16TH AND MICKLE STREETS
 CAMDEN CITY, NJ 08105**

**NJ ISRA S127827709
 N/A**

Site 3 of 4 in cluster P

**Relative:
 Lower
 Actual:
 17 ft.**

NJ ISRA:
 Name: CONCORD CHEMICAL COMPANY INC FORMER
 Address: 16TH AND MICKLE STREETS
 City,State,Zip: CAMDEN CITY, NJ 08105
 Pi Number: 203376
 Action Number: Not reported
 Title: E98389 Concord Chemical Co
 Isra Trg: Finalized Date: Not reported
 Start Date: 1999-06-15
 Case Status: Assigned to Program
 Case No: Not reported
 Case Name: Concord Chemical Company
 Trigger Type: Cessation
 Trigger Date: 1999-06-08

Name: CONCORD CHEMICAL COMPANY INC FORMER
 Address: 16TH AND MICKLE STREETS

Map ID
Direction
Distance
Elevation

MAP FINDINGS

Site

Database(s)

EDR ID Number
EPA ID Number

CONCORD CHEMICAL COMPANY INC FORMER (Continued)

S127827709

City,State,Zip: CAMDEN CITY, NJ 08105
Pi Number: 203376
Action Number: Not reported
Title: E98389 Concord Chemical Co
Isra Trg: Finalized Date: Not reported
Start Date: 2012-05-08
Case Status: LSRP Oversight
Case No: Not reported
Case Name: Concord Chemical Company
Trigger Type: Cessation
Trigger Date: 1999-06-08

Name: CONCORD CHEMICAL COMPANY INC FORMER
Address: 16TH AND MICKLE STREETS
City,State,Zip: CAMDEN CITY, NJ 08105
Pi Number: 203376
Action Number: Not reported
Title: E98389 Concord Chemical Co
Isra Trg: Finalized Date: Not reported
Start Date: 1999-06-15
Case Status: Assigned to Program
Case No: Not reported
Case Name: Concord Chemical Company
Trigger Type: Property Sale
Trigger Date: 1999-06-08

Name: CONCORD CHEMICAL COMPANY INC FORMER
Address: 16TH AND MICKLE STREETS
City,State,Zip: CAMDEN CITY, NJ 08105
Pi Number: 203376
Action Number: Not reported
Title: E98389 Concord Chemical Co
Isra Trg: Finalized Date: Not reported
Start Date: 2012-05-08
Case Status: LSRP Oversight
Case No: Not reported
Case Name: Concord Chemical Company
Trigger Type: Property Sale
Trigger Date: 1999-06-08

**P67
NNW
1/8-1/4
0.197 mi.
1042 ft.**

**CLASSIC CHEMICAL
16TH ST & MICKLE ST
CAMDEN CITY, NJ
Site 4 of 4 in cluster P**

**NJ SHWS S109305398
N/A**

**Relative:
Lower
Actual:
17 ft.**

SHWS:
Name: CLASSIC CHEMICAL
Address: 16TH ST & MICKLE ST
City,State,Zip: CAMDEN CITY, NJ
Site ID: 63731
Status: Active
Home Owner: No
PI Number: G000003557

Detail As Of April 2012:
X Coord Site: Not reported
X Coord PI: Not reported

Map ID
Direction
Distance
Elevation

MAP FINDINGS

Site

Database(s)

EDR ID Number
EPA ID Number

CLASSIC CHEMICAL (Continued)

S109305398

Y Coord Site: Not reported
Y Coord PI: Not reported

M68
West
1/8-1/4
0.198 mi.
1047 ft.
Relative:
Higher
Actual:
19 ft.

CAMPBELL SOUP COMPANY WAREHOUSE
1433 PINE ST
CAMDEN CITY, NJ 08103

NJ UST **U004292287**
N/A

Site 3 of 5 in cluster M

UST:
Facility ID: 720133

Contact:
Owner Name: EDWARD C LONG
Organization: CAMPBELL SOUP COMPANY
Contact Type(UST Reg): Facility Operator
Contact Address (UST Reg): CAMPBELL PL
Contact Address 2 (UST Reg): ATTN: WILLIAM J WRIGHT
Contact City,St,Zip (UST Reg): Camden, NJ 081031799

Owner Name: EDWARD C LONG
Organization: CAMPBELL SOUP COMPANY
Contact Type(UST Reg): Tank Owner
Contact Address (UST Reg): CAMPBELL PL
Contact Address 2 (UST Reg): ATTN: WILLIAM J WRIGHT
Contact City,St,Zip (UST Reg): Camden, NJ 081031799

Tanks:
Tank Id: TANK-10
Tank Number: 3
Tank Status: Removed
Tank Status Date: 08/08/2012
Install Date: 01/01/1972
Tank Contents: Medium Diesel Fuel (No. 2-D)
Tank Size: 5000
Tank Compliance: No
Overfill: No
Compliance Monitoring?: No
Overfill Protection: No
Spill Containment: No
Tank Wellhead Protection: Not reported
Tank/Pipe Construction Type: Tank Bare steel
Tank/Pipe Construction Type: Pipe Bare steel
Tank/Pipe Monitor: Tank None

Tank Id: TANK-11
Tank Number: 4
Tank Status: Removed
Tank Status Date: 08/09/2012
Install Date: 01/01/1972
Tank Contents: Medium Diesel Fuel (No. 2-D)
Tank Size: 5000
Tank Compliance: No
Overfill: No
Compliance Monitoring?: No

Map ID
Direction
Distance
Elevation

MAP FINDINGS

Site

Database(s)

EDR ID Number
EPA ID Number

CAMPBELL SOUP COMPANY WAREHOUSE (Continued)

U004292287

Overfill Protection: No
Spill Containment: No
Tank Wellhead Protection: Not reported
Tank/Pipe Construction Type: Tank Bare steel
Tank/Pipe Construction Type: Pipe Bare steel
Tank/Pipe Monitor: Tank None

Tank Id: TANK-12
Tank Number: 0001
Tank Status: Duplicate
Tank Status Date: 01/01/1991
Install Date: 01/01/1991
Tank Contents: Medium Diesel Fuel (No. 2-D)
Tank Size: 30000
Tank Compliance: No
Overfill: Yes
Compliance Monitoring?: No
Overfill Protection: Yes
Spill Containment: Yes
Tank Wellhead Protection: Not reported
Tank/Pipe Construction Type: Tank Cathodically protected steel - Sacrificial anode
Tank/Pipe Construction Type: Pipe Fiberglass-reinforced plastic
Tank/Pipe Monitor: Tank Interstitial

Tank Id: TANK-13
Tank Number: 0002
Tank Status: Duplicate
Tank Status Date: 01/01/1991
Install Date: 01/01/1991
Tank Contents: Medium Diesel Fuel (No. 2-D)
Tank Size: 12000
Tank Compliance: No
Overfill: Yes
Compliance Monitoring?: No
Overfill Protection: Yes
Spill Containment: Yes
Tank Wellhead Protection: Not reported
Tank/Pipe Construction Type: Pipe Fiberglass-reinforced plastic
Tank/Pipe Construction Type: Tank Cathodically protected steel - Sacrificial anode
Tank/Pipe Monitor: Tank Interstitial

Tank Id: TANK-14
Tank Number: 0003
Tank Status: Duplicate
Tank Status Date: 01/01/1991
Install Date: 01/01/1991
Tank Contents: Medium Diesel Fuel (No. 2-D)
Tank Size: 4000
Tank Compliance: No
Overfill: Yes
Compliance Monitoring?: No
Overfill Protection: Yes
Spill Containment: Yes
Tank Wellhead Protection: Not reported

Map ID
Direction
Distance
Elevation

MAP FINDINGS

Site

Database(s)

EDR ID Number
EPA ID Number

CAMPBELL SOUP COMPANY WAREHOUSE (Continued)

U004292287

Tank/Pipe Construction Type: Pipe Fiberglass-reinforced plastic
Tank/Pipe Construction Type: Tank Cathodically protected steel - Sacrificial anode
Tank/Pipe Monitor: Tank Interstitial

Tank Id: TANK-8
Tank Number: 1
Tank Status: Removed
Tank Status Date: 09/26/2012
Install Date: 01/01/1972
Tank Contents: Leaded Gasoline
Tank Size: 1500
Tank Compliance: No
Overfill: No
Compliance Monitoring?: No
Overfill Protection: No
Spill Containment: No
Tank Wellhead Protection: Not reported
Tank/Pipe Construction Type: Pipe Bare steel
Tank/Pipe Construction Type: Tank Bare steel
Tank/Pipe Monitor: Tank None

Tank Id: TANK-9
Tank Number: 2
Tank Status: Removed
Tank Status Date: 07/26/2012
Install Date: 01/01/1972
Tank Contents: Unleaded Gasoline
Tank Size: 6000
Tank Compliance: No
Overfill: No
Compliance Monitoring?: No
Overfill Protection: No
Spill Containment: No
Tank Wellhead Protection: Not reported
Tank/Pipe Construction Type: Tank Bare steel
Tank/Pipe Construction Type: Pipe Bare steel
Tank/Pipe Monitor: Tank None

M69
West
1/8-1/4
0.198 mi.
1047 ft.

CAMPBELLS FAMILY CENTER
1433 PINE ST
CAMDEN CITY, NJ
Site 4 of 5 in cluster M

NJ SHWS S125903472
N/A

Relative:
Higher
Actual:
19 ft.

SHWS:
Name: CAMPBELLS FAMILY CENTER
Address: 1433 PINE ST
City,State,Zip: CAMDEN CITY, NJ
Site ID: 570687
Status: Active
Home Owner: Not reported
PI Number: 763591

Detail As Of April 2012:
X Coord Site: Not reported
X Coord PI: Not reported

Map ID
Direction
Distance
Elevation

MAP FINDINGS

Site

Database(s)

EDR ID Number
EPA ID Number

CAMPBELLS FAMILY CENTER (Continued)

S125903472

Y Coord Site: Not reported
Y Coord PI: Not reported

M70
West
1/8-1/4
0.198 mi.
1047 ft.

CAMPBELL SOUP COMPANY WAREHOUSE
1433 PINE ST
CAMDEN CITY, NJ 08103
Site 5 of 5 in cluster M

NJ SHWS
NJ LUST
NJ ENG CONTROLS
NJ INST CONTROL

S118696554
N/A

Relative:
Higher
Actual:
19 ft.

SHWS:
Name: CAMPBELL SOUP COMPANY WAREHOUSE
Address: 1433 PINE ST
City,State,Zip: CAMDEN CITY, NJ
Site ID: 570687
Status: Closed
Home Owner: No
PI Number: 720133

Detail As Of April 2012:
X Coord Site: Not reported
X Coord PI: Not reported
Y Coord Site: Not reported
Y Coord PI: Not reported

Name: CAMPBELL SOUP COMPANY WAREHOUSE
Address: 1433 PINE ST
City,State,Zip: CAMDEN CITY, NJ
Site ID: 570687
Status: Active
Home Owner: Not reported
PI Number: 720133

Detail As Of April 2012:
X Coord Site: Not reported
X Coord PI: Not reported
Y Coord Site: Not reported
Y Coord PI: Not reported

LUST:
Name: CAMPBELL SOUP CO
Address: 1433 PINE ST
City,State,Zip: CAMDEN CITY, NJ
Case ID: 000763
Activity Number: LSR180001

ENG CONTROLS:
Name: CAMPBELL SOUP COMPANY WAREHOUSE
Address: 1433 PINE ST
Address 2: 1437 PINE ST
City,State,Zip: CAMDEN CITY, NJ 08103
PI Number: 720133
PI Name: CAMPBELL SOUP COMPANY WAREHOUSE
DER Filed Date: 10/26/2017
DER Lifted Date: Not reported
DER Deed Usage (SI): Restricted
Deed Specific Requirement: Asphalt Cap
Deed Parameter Desc: Aroclor 1260
Deed Depth: 1

Map ID
Direction
Distance
Elevation

MAP FINDINGS

Site

Database(s)

EDR ID Number
EPA ID Number

CAMPBELL SOUP COMPANY WAREHOUSE (Continued)

S118696554

Entire Site Restricted: Yes
Property Block: 1474
Property Lot: 4
X Coord: 322446
Y Coord: 402917

Name: CAMPBELL SOUP COMPANY WAREHOUSE
Address: 1433 PINE ST
Address 2: 1437 PINE ST
City,State,Zip: CAMDEN CITY, NJ 08103
PI Number: 720133
PI Name: CAMPBELL SOUP COMPANY WAREHOUSE
DER Filed Date: 10/26/2017
DER Lifted Date: Not reported
DER Deed Usage (SI): Restricted
Deed Specific Requirement: Asphalt Cap
Deed Parameter Desc: Arsenic
Deed Depth: 1
Entire Site Restricted: Yes
Property Block: 1474
Property Lot: 4
X Coord: 322446
Y Coord: 402917

Name: CAMPBELL SOUP COMPANY WAREHOUSE
Address: 1433 PINE ST
Address 2: 1437 PINE ST
City,State,Zip: CAMDEN CITY, NJ 08103
PI Number: 720133
PI Name: CAMPBELL SOUP COMPANY WAREHOUSE
DER Filed Date: 10/26/2017
DER Lifted Date: Not reported
DER Deed Usage (SI): Restricted
Deed Specific Requirement: Asphalt Cap
Deed Parameter Desc: Benzo(a)anthracene
Deed Depth: 1
Entire Site Restricted: Yes
Property Block: 1474
Property Lot: 4
X Coord: 322446
Y Coord: 402917

Name: CAMPBELL SOUP COMPANY WAREHOUSE
Address: 1433 PINE ST
Address 2: 1437 PINE ST
City,State,Zip: CAMDEN CITY, NJ 08103
PI Number: 720133
PI Name: CAMPBELL SOUP COMPANY WAREHOUSE
DER Filed Date: 10/26/2017
DER Lifted Date: Not reported
DER Deed Usage (SI): Restricted
Deed Specific Requirement: Asphalt Cap
Deed Parameter Desc: Benzo(a)pyrene
Deed Depth: 1
Entire Site Restricted: Yes
Property Block: 1474
Property Lot: 4

Map ID
Direction
Distance
Elevation

MAP FINDINGS

Site

Database(s)

EDR ID Number
EPA ID Number

CAMPBELL SOUP COMPANY WAREHOUSE (Continued)

S118696554

X Coord: 322446
Y Coord: 402917

Name: CAMPBELL SOUP COMPANY WAREHOUSE
Address: 1433 PINE ST
Address 2: 1437 PINE ST
City,State,Zip: CAMDEN CITY, NJ 08103
PI Number: 720133
PI Name: CAMPBELL SOUP COMPANY WAREHOUSE
DER Filed Date: 10/26/2017
DER Lifted Date: Not reported
DER Deed Usage (SI): Restricted
Deed Specific Requirement: Asphalt Cap
Deed Parameter Desc: Benzo(b)fluoranthene
Deed Depth: 1
Entire Site Restricted: Yes
Property Block: 1474
Property Lot: 4
X Coord: 322446
Y Coord: 402917

Name: CAMPBELL SOUP COMPANY WAREHOUSE
Address: 1433 PINE ST
Address 2: 1437 PINE ST
City,State,Zip: CAMDEN CITY, NJ 08103
PI Number: 720133
PI Name: CAMPBELL SOUP COMPANY WAREHOUSE
DER Filed Date: 10/26/2017
DER Lifted Date: Not reported
DER Deed Usage (SI): Restricted
Deed Specific Requirement: Asphalt Cap
Deed Parameter Desc: Dibenzo(a,h)anthracene
Deed Depth: 1
Entire Site Restricted: Yes
Property Block: 1474
Property Lot: 4
X Coord: 322446
Y Coord: 402917

Name: CAMPBELL SOUP COMPANY WAREHOUSE
Address: 1433 PINE ST
Address 2: 1437 PINE ST
City,State,Zip: CAMDEN CITY, NJ 08103
PI Number: 720133
PI Name: CAMPBELL SOUP COMPANY WAREHOUSE
DER Filed Date: 10/26/2017
DER Lifted Date: Not reported
DER Deed Usage (SI): Restricted
Deed Specific Requirement: Asphalt Cap
Deed Parameter Desc: Indeno(1,2,3-cd)pyrene
Deed Depth: 1
Entire Site Restricted: Yes
Property Block: 1474
Property Lot: 4
X Coord: 322446
Y Coord: 402917

Map ID
Direction
Distance
Elevation

MAP FINDINGS

Site

Database(s)

EDR ID Number
EPA ID Number

CAMPBELL SOUP COMPANY WAREHOUSE (Continued)

S118696554

Name: CAMPBELL SOUP COMPANY WAREHOUSE
Address: 1433 PINE ST
Address 2: 1437 PINE ST
City,State,Zip: CAMDEN CITY, NJ 08103
PI Number: 720133
PI Name: CAMPBELL SOUP COMPANY WAREHOUSE
DER Filed Date: 10/26/2017
DER Lifted Date: Not reported
DER Deed Usage (SI): Restricted
Deed Specific Requirement: Asphalt Cap
Deed Parameter Desc: Mercury
Deed Depth: 1
Entire Site Restricted: Yes
Property Block: 1474
Property Lot: 4
X Coord: 322446
Y Coord: 402917

Name: CAMPBELL SOUP COMPANY WAREHOUSE
Address: 1433 PINE ST
Address 2: 1437 PINE ST
City,State,Zip: CAMDEN CITY, NJ 08103
PI Number: 720133
PI Name: CAMPBELL SOUP COMPANY WAREHOUSE
DER Filed Date: 10/26/2017
DER Lifted Date: Not reported
DER Deed Usage (SI): Restricted
Deed Specific Requirement: Asphalt Cap
Deed Parameter Desc: PCBs
Deed Depth: 1
Entire Site Restricted: Yes
Property Block: 1474
Property Lot: 4
X Coord: 322446
Y Coord: 402917

Name: CAMPBELL SOUP COMPANY WAREHOUSE
Address: 1433 PINE ST
Address 2: 1437 PINE ST
City,State,Zip: CAMDEN CITY, NJ 08103
PI Number: 720133
PI Name: CAMPBELL SOUP COMPANY WAREHOUSE
DER Filed Date: 10/26/2017
DER Lifted Date: Not reported
DER Deed Usage (SI): Restricted
Deed Specific Requirement: Asphalt Cap
Deed Parameter Desc: Vanadium
Deed Depth: 1
Entire Site Restricted: Yes
Property Block: 1474
Property Lot: 4
X Coord: 322446
Y Coord: 402917

Name: CAMPBELL SOUP COMPANY WAREHOUSE
Address: 1433 PINE ST
Address 2: 1437 PINE ST

Map ID
Direction
Distance
Elevation

MAP FINDINGS

Site

Database(s)

EDR ID Number
EPA ID Number

CAMPBELL SOUP COMPANY WAREHOUSE (Continued)

S118696554

City,State,Zip: CAMDEN CITY, NJ 08103
PI Number: 720133
PI Name: CAMPBELL SOUP COMPANY WAREHOUSE
DER Filed Date: 10/26/2017
DER Lifted Date: Not reported
DER Deed Usage (SI): Restricted
Deed Specific Requirement: Concrete Cap
Deed Parameter Desc: Aroclor 1260
Deed Depth: 1
Entire Site Restricted: Yes
Property Block: 1474
Property Lot: 4
X Coord: 322446
Y Coord: 402917

[Click this hyperlink](#) while viewing on your computer to access
40 additional NJ ENG: record(s) in the EDR Site Report.

INST CONTROL:

Name: CAMPBELL SOUP COMPANY WAREHOUSE
Address: 1433 PINE ST
Address 2: 1437 PINE ST
City,State,Zip: CAMDEN CITY, NJ 08103
PI Number: 720133
PI Name: CAMPBELL SOUP COMPANY WAREHOUSE
Date Established: 12/18/2017
Date Closed/Lifted: Not reported
Intermediate Durations: Yes
CEA Duration: Not reported
CEA Case Track #: 155616
CEA Name: Campbell Soup Company
X Coord: 322446
Y Coord: 402917

CEA Descriptions (SI):

Historic Fill

Q71
NE
1/8-1/4
0.205 mi.
1081 ft.

MCGUIRE GARDENS COMMUNITY CENTER PROPOSED
S 20TH ST & RANDOLPH ST
CAMDEN, NJ 08102

NJ VCP S106763062
NJ NJEMS N/A

Site 1 of 2 in cluster Q

Relative:
Lower
Actual:
14 ft.

VCP:
Incident Number: 96-03-15-1626-16
MOA Execution Date: 04/29/1996
Type Of Vcp File: HISTORICAL
Pi Number: Not reported
Case Type(Case Type): Not reported
Case Contact: Department Not reported
Case Contact Name: Not reported
Case Contact: Organization Camden City Housing Auth
Case Contact: Address: Line1 Not reported
Case Contact: Address: Line2 Not reported
Case Contact: Address: Line3 Not reported
Case Contact City,St,Zip: Not reported

Map ID
 Direction
 Distance
 Elevation

MAP FINDINGS

Site

Database(s)

EDR ID Number
 EPA ID Number

MCGUIRE GARDENS COMMUNITY CENTER PROPOSED (Continued)

S106763062

NJEMS:

Name:	MCGUIRE GARDENS COMMUNITY CENTER PROPOSED
Address:	S 20TH ST & RANDOLPH ST
City,State,Zip:	CAMDEN, NJ 08102
Site Id:	65264
Municipality:	CAMDEN CITY
Municipality Name From Spatial Overlay:	CAMDEN CITY
GNIS Civil Code For Municipality:	885177
Municipal Code (NJ-1040):	0408
X Coord:	325593
Y Coord:	403854
Coord System:	NJ STATE PLANE (NAD83) - USFEET
Coord Type:	Exact Address Match
Coord Origin:	DEP-Program
State Standard Numeric Code From Spatial Overlay:	0408
Unique Feature Number For Municipality From Spatial Overlay:	3400710000
Eleven Digit Hydrologic Unit Code From Spatial Overlay):	02040202110
Fourteen Digit Hydrologic Unit Code From Spatial Overlay:	02040202110060
Watershed Management Area Number From Spatial Overlay:	18
Watershed Management Area Name From Spatial Overlay:	Lower Delaware
Water Region Code From Spatial Overlay:	5
Water Region Name From Spatial Overlay:	Lower Delaware
Sub Watershed Name From Overlay:	Cooper River (below Rt 130)
Watershed Name From Spatial Overlay:	Cooper River

Q72
NE
1/8-1/4
0.205 mi.
1081 ft.

MCGUIRE GARDENS COMMUNITY CENTER
S 20TH ST & RANDOLPH ST
CAMDEN CITY, NJ 08102

NJ BROWNFIELDS **S108972985**
N/A

Site 2 of 2 in cluster Q

Relative:
Lower
Actual:
14 ft.

BROWNFIELDS:

Name:	MCGUIRE GARDENS COMMUNITY CENTER
Address:	S 20TH ST & RANDOLPH ST
City,State,Zip:	CAMDEN CITY, CAMDEN CITY 08102
Price:	Not reported
Assessed Value:	Not reported
Property Size:	Unknown
Annual Taxes:	Not reported
Representative Address:	Not reported
Representative City/State/Zip:	Not reported
Submitter Name:	Not reported
Submitter Address1:	Not reported
Submitter Address2:	Not reported
Submitter City:	Not reported
Submitter State:	Not reported
Submitter Zip:	Not reported
Submitter Email:	Not reported
Submitter Phone:	Not reported
Transaction Type:	Not reported
Transfer Type:	Not reported
Site Number:	5152
X Coordinate:	325514
Y Coordinate:	403994
Coord:	325514:403994
AutoID:	Not reported
Ownership Type:	unknown

Map ID
Direction
Distance
Elevation

MAP FINDINGS

Site

Database(s)

EDR ID Number
EPA ID Number

MCGUIRE GARDENS COMMUNITY CENTER (Continued)

S108972985

Ownership:	DEP Case
PStatus:	DEP Case
PI Number:	G000028227
Owner Name:	Not reported
Owner Address + Owner Street:	Not reported
Owner City:	Not reported
Owner State:	Not reported
Owner Zip Code:	Not reported
Owner County:	Not reported
Owner Phone:	9999999999
Owner Fax:	9999999999
Owner Email:	Not reported
Owner Organization:	Not reported
Authorized Representative:	Not reported
Auth Rep Relation to Owner:	Not reported
Municipal Contact Name:	Not reported
Municipal Contact Street:	Not reported
Municipal Contact City:	Not reported
Municipal Contact State:	Not reported
Municipal Contact Zip Code:	Not reported
Municipal Contact Phone:	9999999999
Municipal Contact Fax:	9999999999
Municipal Contact Email:	Not reported
Department:	Not reported
Municipal Contact Title:	Not reported
Contact Relation to Owner:	Not reported
Current Zoning:	Not reported
Proposed Zoning:	Not reported
Copy of Title Insurance:	Not reported
Block:	Not reported
Lot:	Not reported
Development Plan Completed:	Unknown
Market Study Completed:	Unknown
Current Activity:	Not reported
Current Operations:	Not reported
Prior Operations:	Not reported
Deed Restrictions:	Unknown
Easements:	Unknown
Buildings:	Not reported
Condition of Buildings:	Not reported
Square Footage:	Not reported
Total Buildable Space:	Not reported
Lease Price:	Not reported
Tax Certificate:	Unknown
Tax Lien:	Unknown
Other Liens/Judgements:	No
Traffic Study:	Unknown
Road Access:	Not reported
Waterfront Access:	Unknown
Airport Access:	Unknown
Public Transportation Access:	Unknown
Major Highway Name:	Not reported
Major Highway Interchange:	Not reported
Major Highway Miles Away:	Not reported
Local Highway Name:	Not reported
Local Highway Interchange:	Not reported
Local Highway Miles Away:	Not reported

Map ID
Direction
Distance
Elevation

MAP FINDINGS

Site

Database(s)

EDR ID Number
EPA ID Number

MCGUIRE GARDENS COMMUNITY CENTER (Continued)

S108972985

Rail Type:	Not reported
Rail Name:	Not reported
Rail Station:	Not reported
Rail Miles Away:	Not reported
Public Water:	Unknown
Electric:	Unknown
Gas:	Unknown
Public Sewer:	Unknown
Telephone:	Unknown
Cable:	Unknown
Fiber Optics:	Unknown
Wetlands:	No
Sensitive Ecosystems/Habitats:	No
Endangered Species:	No
Historic/Archeological Site:	No
100 Year Flood Plain:	No
500 Year Flood Plain:	No
Environmental Report Copies:	Yes
List Containing Site:	Not reported
Preliminary Assessment:	No
Site Investigation:	No
Remedial Investigation:	No
Remedial Action Workplan:	No
Voluntary Cleanup Program:	No
Environmental Litigation:	No
Remediation In Progress:	Yes
Remediation Estimated Complete Date:	Not reported
Regulatory sign-off:	No
Regulatory Sign-Off Description:	Not reported
Other Incentives:	No
Low Interest Rates:	No
HDSRF Grants:	No
TIF:	No
HDSRF Loans:	No
USA Loans:	No
USA Grants:	No
Designated Redevelopment Area:	No
Environmental Opportunity Zone:	No
Tax Rebate or Abatement:	No
Empowerment Zone (Federal):	No
Urban Coordinating Council Neighborhood:	No
Enterprise Community (Federal):	No
Urban Enterprise Zone:	No
Additional Comments:	1) Assigned to Program,5/1/1996 2) C2: Formal Design - Known Source or Release with GW Contamination established 5/8/1996
County_int_FK:	4
Municipality_int_FK:	141
Planning Area Designation:	Planning Area 1
Authorized Representative Email:	Not reported
Authorized Representative Phone:	9999999999
General Comments:	Not reported

Map ID
Direction
Distance
Elevation

MAP FINDINGS

Site

Database(s)

EDR ID Number
EPA ID Number

TRAILWAYS INC (Continued)

1007036276

Proposed Zoning:	Not reported
Copy of Title Insurance:	Not reported
Block:	Not reported
Lot:	Not reported
Development Plan Completed:	Unknown
Market Study Completed:	Unknown
Current Activity:	Not reported
Current Operations:	Not reported
Prior Operations:	Not reported
Deed Restrictions:	Unknown
Easements:	Unknown
Buildings:	Not reported
Condition of Buildings:	Not reported
Square Footage:	Not reported
Total Buildable Space:	Not reported
Lease Price:	Not reported
Tax Certificate:	Unknown
Tax Lien:	Unknown
Other Liens/Judgements:	No
Traffic Study:	Unknown
Road Access:	Not reported
Waterfront Access:	Unknown
Airport Access:	Unknown
Public Transportation Access:	Unknown
Major Highway Name:	Not reported
Major Highway Interchange:	Not reported
Major Highway Miles Away:	Not reported
Local Highway Name:	Not reported
Local Highway Interchange:	Not reported
Local Highway Miles Away:	Not reported
Rail Type:	Not reported
Rail Name:	Not reported
Rail Station:	Not reported
Rail Miles Away:	Not reported
Public Water:	Unknown
Electric:	Unknown
Gas:	Unknown
Public Sewer:	Unknown
Telephone:	Unknown
Cable:	Unknown
Fiber Optics:	Unknown
Wetlands:	No
Sensitive Ecosystems/Habitats:	No
Endangered Species:	No
Historic/Archeological Site:	No
100 Year Flood Plain:	No
500 Year Flood Plain:	No
Environmental Report Copies:	Yes
List Containing Site:	Not reported
Preliminary Assessment:	No
Site Investigation:	No
Remedial Investigation:	No
Remedial Action Workplan:	No
Voluntary Cleanup Program:	No
Environmental Litigation:	No
Remediation In Progress:	Yes
Remediation Estimated Complete Date:	Not reported

Map ID
 Direction
 Distance
 Elevation

MAP FINDINGS

Site

Database(s)

EDR ID Number
 EPA ID Number

TRAILWAYS INC (Continued)

1007036276

Regulatory sign-off:	No
Regulatory Sign-Off Description:	Not reported
Other Incentives:	No
Low Interest Rates:	No
HDSRF Grants:	No
TIF:	No
HDSRF Loans:	No
USA Loans:	No
USA Grants:	No
Designated Redevelopment Area:	No
Environmental Opportunity Zone:	No
Tax Rebate or Abatement:	No
Empowerment Zone (Federal):	No
Urban Coordinating Council Neighborhood:	No
Enterprise Community (Federal):	No
Urban Enterprise Zone:	No
Additional Comments:	1) Assigned to Program,12/21/1998 2) C1: No Formal Design - Source Known or Identified-Potential GW Contamination established 2/1/1999
County_int_FK:	4
Municipality_int_FK:	141
Planning Area Designation:	Planning Area 1
Authorized Representative Email:	Not reported
Authorized Representative Phone:	9999999999
General Comments:	Not reported

NJEMS:

Name:	TRAILWAYS INC
Address:	17TH ST & ADMIRAL WILSON BLVD
City,State,Zip:	CAMDEN CITY, NJ 08102
Site Id:	65115
Municipality:	CAMDEN CITY
Municipality Name From Spatial Overlay:	CAMDEN CITY
GNIS Civil Code For Municipality:	885177
Municipal Code (NJ-1040):	0408
X Coord:	324326
Y Coord:	404085
Coord System:	NJ STATE PLANE (NAD83) - USFEET
Coord Type:	Digital Image
Coord Orign:	DEP-SRP-GIS
State Standard Numeric Code From Spatial Overlay:	0408
Unique Feature Number For Municipality From Spatial Overlay:	3400710000
Eleven Digit Hydrologic Unit Code From Spatial Overlay):	02040202110
Fourteen Digit Hydrologic Unit Code From Spatial Overlay:	02040202110060
Watershed Management Area Number From Spatial Overlay:	18
Watershed Management Area Name From Spatial Overlay:	Lower Delaware
Water Region Code From Spatial Overlay:	5
Water Region Name From Spatial Overlay:	Lower Delaware
Sub Watershed Name From Overlay:	Cooper River (below Rt 130)
Watershed Name From Spatial Overlay:	Cooper River

Map ID
 Direction
 Distance
 Elevation

MAP FINDINGS

Site

Database(s)

EDR ID Number
 EPA ID Number

O74
NW
1/8-1/4
0.218 mi.
1149 ft.

ENGINE WORLDSPOT A POTTY
1311 1325 ADMIRAL WILSON BLVD
CAMDEN CITY, NJ 08102

NJ SHWS
NJ BROWNFIELDS
NJ NJEMS
FINDS

1010466817
N/A

Site 3 of 3 in cluster O

Relative:
Higher
Actual:
20 ft.

SHWS:
 Name: ENGINE WORLDSPOT A POTTY
 Address: 1311 1325 ADMIRAL WILSON BLVD
 City,State,Zip: CAMDEN CITY, NJ
 Site ID: 65206
 Status: Active
 Home Owner: Not reported
 PI Number: G000027675

Detail As Of April 2012:
 X Coord Site: 322579
 X Coord PI: 322579
 Y Coord Site: 404315
 Y Coord PI: 404315

Name: ENGINE WORLDSPOT A POTTY
 Address: 1311 1325 ADMIRAL WILSON BLVD
 City,State,Zip: CAMDEN CITY, NJ
 Site ID: 65206
 Status: Active
 Home Owner: No
 PI Number: G000027675

Detail As Of April 2012:
 X Coord Site: 322579
 X Coord PI: 322579
 Y Coord Site: 404315
 Y Coord PI: 404315

BROWNFIELDS:
 Name: ENGINE WORLDSPOT A POTTY
 Address: 1311 1325 ADMIRAL WILSON BLVD
 City,State,Zip: CAMDEN CITY, CAMDEN CITY 08102
 Price: Not reported
 Assessed Value: Not reported
 Property Size: Unknown
 Annual Taxes: Not reported
 Representative Address: Not reported
 Representative City/State/Zip: Not reported
 Submitter Name: Not reported
 Submitter Address1: Not reported
 Submitter Address2: Not reported
 Submitter City: Not reported
 Submitter State: Not reported
 Submitter Zip: Not reported
 Submitter Email: Not reported
 Submitter Phone: Not reported
 Transaction Type: Not reported
 Transfer Type: Not reported
 Site Number: 5150
 X Coordinate: 322579
 Y Coordinate: 404315
 Coord: 322579:404315
 AutoID: Not reported

Map ID
Direction
Distance
Elevation

MAP FINDINGS

Site

Database(s)

EDR ID Number
EPA ID Number

ENGINE WORLDSPOT A POTTY (Continued)

1010466817

Ownership Type:	unknown
Ownership:	DEP Case
PStatus:	DEP Case
PI Number:	G000027675
Owner Name:	Not reported
Owner Address + Owner Street:	Not reported
Owner City:	Not reported
Owner State:	Not reported
Owner Zip Code:	Not reported
Owner County:	Not reported
Owner Phone:	9999999999
Owner Fax:	9999999999
Owner Email:	Not reported
Owner Organization:	Not reported
Authorized Representative:	Not reported
Auth Rep Relation to Owner:	Not reported
Municipal Contact Name:	Not reported
Municipal Contact Street:	Not reported
Municipal Contact City:	Not reported
Municipal Contact State:	Not reported
Municipal Contact Zip Code:	Not reported
Municipal Contact Phone:	9999999999
Municipal Contact Fax:	9999999999
Municipal Contact Email:	Not reported
Department:	Not reported
Municipal Contact Title:	Not reported
Contact Relation to Owner:	Not reported
Current Zoning:	Not reported
Proposed Zoning:	Not reported
Copy of Title Insurance:	Not reported
Block:	Not reported
Lot:	Not reported
Development Plan Completed:	Unknown
Market Study Completed:	Unknown
Current Activity:	Not reported
Current Operations:	Not reported
Prior Operations:	Not reported
Deed Restrictions:	Unknown
Easements:	Unknown
Buildings:	Not reported
Condition of Buildings:	Not reported
Square Footage:	Not reported
Total Buildable Space:	Not reported
Lease Price:	Not reported
Tax Certificate:	Unknown
Tax Lien:	Unknown
Other Liens/Judgements:	No
Traffic Study:	Unknown
Road Access:	Not reported
Waterfront Access:	Unknown
Airport Access:	Unknown
Public Transportation Access:	Unknown
Major Highway Name:	Not reported
Major Highway Interchange:	Not reported
Major Highway Miles Away:	Not reported
Local Highway Name:	Not reported
Local Highway Interchange:	Not reported

Map ID
Direction
Distance
Elevation

MAP FINDINGS

Site

Database(s)

EDR ID Number
EPA ID Number

ENGINE WORLDSPOT A POTTY (Continued)

1010466817

Local Highway Miles Away:	Not reported
Rail Type:	Not reported
Rail Name:	Not reported
Rail Station:	Not reported
Rail Miles Away:	Not reported
Public Water:	Unknown
Electric:	Unknown
Gas:	Unknown
Public Sewer:	Unknown
Telephone:	Unknown
Cable:	Unknown
Fiber Optics:	Unknown
Wetlands:	No
Sensitive Ecosystems/Habitats:	No
Endangered Species:	No
Historic/Archeological Site:	No
100 Year Flood Plain:	No
500 Year Flood Plain:	No
Environmental Report Copies:	Yes
List Containing Site:	Not reported
Preliminary Assessment:	No
Site Investigation:	No
Remedial Investigation:	No
Remedial Action Workplan:	No
Voluntary Cleanup Program:	No
Environmental Litigation:	No
Remediation In Progress:	Yes
Remediation Estimated Complete Date:	Not reported
Regulatory sign-off:	No
Regulatory Sign-Off Description:	Not reported
Other Incentives:	No
Low Interest Rates:	No
HDSRF Grants:	No
TIF:	No
HDSRF Loans:	No
USA Loans:	No
USA Grants:	No
Designated Redevelopment Area:	No
Environmental Opportunity Zone:	No
Tax Rebate or Abatement:	No
Empowerment Zone (Federal):	No
Urban Coordinating Council Neighborhood:	No
Enterprise Community (Federal):	No
Urban Enterprise Zone:	No
Additional Comments:	1) Assigned to Program,2/3/1997 2) C1: No Formal Design - Source Known or Identified-Potential GW Contamination established 3/31/1997
County_int_FK:	4
Municipality_int_FK:	141
Planning Area Designation:	Planning Area 1
Authorized Representative Email:	Not reported
Authorized Representative Phone:	9999999999
General Comments:	Not reported

NJEMS:

Name:	ENGINE WORLDSPOT A POTTY
Address:	1311 1325 ADMIRAL WILSON BLVD
City,State,Zip:	CAMDEN CITY, NJ 08102

Map ID
 Direction
 Distance
 Elevation

MAP FINDINGS

Site

Database(s)

EDR ID Number
 EPA ID Number

ENGINE WORLDSPOT A POTTY (Continued)

1010466817

Site Id:	65206
Municipality:	CAMDEN CITY
Municipality Name From Spatial Overlay:	CAMDEN CITY
GNIS Civil Code For Municipality:	885177
Municipal Code (NJ-1040):	0408
X Coord:	322220
Y Coord:	404900
Coord System:	NJ STATE PLANE (NAD83) - USFEET
Coord Type:	Digital Image
Coord Orign:	DEP-SRP-GIS
State Standard Numeric Code From Spatial Overlay:	0408
Unique Feature Number For Municipality From Spatial Overlay:	3400710000
Eleven Digit Hydrologic Unit Code From Spatial Overlay):	02040202110
Fourteen Digit Hydrologic Unit Code From Spatial Overlay:	02040202110060
Watershed Management Area Number From Spatial Overlay:	18
Watershed Management Area Name From Spatial Overlay:	Lower Delaware
Water Region Code From Spatial Overlay:	5
Water Region Name From Spatial Overlay:	Lower Delaware
Sub Watershed Name From Overlay:	Cooper River (below Rt 130)
Watershed Name From Spatial Overlay:	Cooper River

FINDS:

Registry ID: 110031910145

Click Here:

Environmental Interest/Information System:

NJ-NJEMS (New Jersey - New Jersey Environmental Management System).
 The Department of Environmental Protection (NJDEP) manages large
 databases of environmental information in this integrated system.

[Click this hyperlink](#) while viewing on your computer to access
 additional FINDS: detail in the EDR Site Report.

R75
NNW
 1/8-1/4
 0.220 mi.
 1160 ft.

CONCORD CHEMICAL COMPANY INC
17TH & MICKLE STS
CAMDEN CITY, NJ 08105
Site 1 of 4 in cluster R

NJ HIST HWS 1000180262
NJ HIST LUST N/A
NJ UST
NJ SPILLS

Relative:
Lower
Actual:
17 ft.

HIST SHWS:

Case Status:	Active
Status Date:	6/15/1999
Case ID:	203376
Contact:	BNCM
Sub Section Label:	A: Sites with On-Site Sources of Contamination
Site Municipality:	0408
Remedial Level Code:	C1
Classification exception area dt:	Ongoing
Classification exception area dt:	2/1/2002
Deed Notice Status:	None
Deed Notice Date:	Not reported
Engineering Control Status:	None
Engineering Control Date:	Not reported
National Priorities List Status:	Not reported
National Priorities List Date:	Not reported
X Coordinate:	323952
Y Coordinate:	404773
Coordinate System:	NJ State Plane (NAD83) - USFEET

Map ID
Direction
Distance
Elevation

MAP FINDINGS

Site

Database(s)

EDR ID Number
EPA ID Number

CONCORD CHEMICAL COMPANY INC (Continued)

1000180262

LUST HIST:

Case ID: 99-01-19-1524-14
Lead Program Assigned: Bureau of Field Operations - Initial Notice Section
Facility Status: Assigned to a Program
UST ID: 0027344
TMS Number: N98-2141
Remedial Level: Site has 1 area of concern with 1 media of concern.
Case Manager: Maria Brimat
Facility Phone: (609) 633-8110
No Further Action: Not reported
RAW Approved: Not reported
CEA: Not reported
Date CEA Lifted: Not reported
Dead Notice: Not reported

UST:

Facility ID: 002734

Contact:

Owner Name: Not Identified Not Identified
Organization: Not Identified
Contact Type(UST Reg): Facility Operator
Contact Address (UST Reg): Not reported
Contact Address 2 (UST Reg): Not reported
Contact City,St,Zip (UST Reg): Not reported

Owner Name: DAVID O CRAM
Organization: CONCORD CHEMICALS CO INC
Contact Type(UST Reg): Tank Owner
Contact Address (UST Reg): 17TH & FEDERAL STS
Contact Address 2 (UST Reg): Not reported
Contact City,St,Zip (UST Reg): Camden, NJ 08101

Tanks:

Tank Id: TANK-1
Tank Number: EF29
Tank Status: Removed
Tank Status Date: 11/10/1998
Install Date: 01/01/1967
Tank Contents: Other
Tank Size: 20000
Tank Compliance: No
Overfill: No
Compliance Monitoring?: No
Overfill Protection: No
Spill Containment: No
Tank Wellhead Protection: Not reported
Tank/Pipe Construction Type: Pipe Bare steel
Tank/Pipe Construction Type: Tank Bare steel
Tank/Pipe Monitor: Pipe None
Tank/Pipe Monitor: Tank None

Tank Id: TANK-2

Map ID
Direction
Distance
Elevation

MAP FINDINGS

Site

Database(s)

EDR ID Number
EPA ID Number

CONCORD CHEMICAL COMPANY INC (Continued)

1000180262

Tank Number: ER28
Tank Status: **Removed**
Tank Status Date: 01/19/1999
Install Date: 01/01/1967
Tank Contents: Heating Oil (No. 4)
Tank Size: 20000
Tank Compliance: No
Overfill: No
Compliance Monitoring?: No
Overfill Protection: No
Spill Containment: No
Tank Wellhead Protection: Not reported
Tank/Pipe Construction Type: Tank Bare steel
Tank/Pipe Construction Type: Pipe Bare steel
Tank/Pipe Monitor: Pipe None
Tank/Pipe Monitor: Tank None

NJ SPILL:

Name: CONCORD CHEM
Address: 17TH & FEDERAL
City,State,Zip: CAMDEN, NJ
Trenton Dispatch Log Number: 14933
Case Number: 90-11-01-1633
Notify Type: Not reported
Date Received: 11/01/1990
Location: Facility
Other Location: Not reported
Incident Date: 11/01/1990
Incident Time: 1633
A310 Letter: Yes
Ref. Code: 002
COMU: 0408
CAS Number: Not reported
Hazardous: Not reported
Incident Location: Not reported
Facility Type: Industrial
Facility Phone: Not reported
Substance(s): CHEMICALS, UNKNOWN LIQUID
Substance Type: Liquid
Substance Identity: Unknown
TCPA Chemical: Unknown
Hazrds Material: Unknown
Amnt Released: UNK
Release VE: Not reported
Contained: No
Release Type: Continuous
Incident Desc: SPILL
Status at Spill: Not reported
NJ Spill Date: 1990-11-01 00:00:00
NJ Spill Time: Not reported
NJ Spill Name: Not reported
NJ Spill Title: OEM
NJ Spill Phone: Not reported
Other Date: Not reported
Other Time: Not reported
Other Name: Not reported
Other Title: Not reported

Map ID
Direction
Distance
Elevation

MAP FINDINGS

Site

Database(s)

EDR ID Number
EPA ID Number

CONCORD CHEMICAL COMPANY INC (Continued)

1000180262

Other Phone:	Not reported
Injuries:	No
Public Exposure:	Yes
Road Closed:	Not reported
Facility Evacuation:	No
Receiving Water:	Not reported
Public Evacuation:	No
Police at Scene:	No
Firemen at Scene:	No
Contamination of:	Not reported
Nature of Incident:	Citizen
Wind Direction/Speed:	Not reported
Assistance Requested:	Yes
Memo. Of Understanding:	Not reported
Drill/trng Exercise:	Not reported
Operator:	JIMH
Contact Name:	Not reported
Caller Name:	REDACTED
Caller Title:	Not reported
Caller Address:	Not reported
Caller City,St,Zip:	Not reported
Caller Phone:	Not reported
Responsible Party:	Known
Responsible Party Name:	SEE IL
Responsible Party Contact:	Not reported
Responsible Party Title:	Not reported
Responsible Party Telephone:	Not reported
Responsible Party Street:	Not reported
Responsible Party Municipality:	Not reported
Responsible Party State:	Not reported
Responsible Party Zip:	Not reported
Responsible City,St,Zip:	Not reported
Responsible Party County:	Not reported
Local Municipality:	Not reported
Local Municipality Name:	DISP 704
Local Municipality Title:	CAMDEN
Local Municipality Phone:	757-7400
Local Municipality Date:	11/01/1990
Local Municipality Time:	1650
Incident Name:	SCHRADER
Incident Referred To:	DEQ
Incident Region:	ER2
Incident Phone:	TO TD
Incident Date:	11/01/1990
Incident Name:	Not reported
Incident Referred To:	DEQ
Incident Region:	HQ1
Incident Phone:	Not reported
Incident Date:	Not reported
Comments:	Not reported
Date A310 Letter Printed:	Not reported
Date Local Authority Was Notified:	Not reported
Date Update:	Not reported
Date Report Faxed to Local Authority:	Not reported
Local Authority Notification Date:	Not reported
Reporter Name:	Not reported
Reporter Type:	Not reported

Map ID
Direction
Distance
Elevation

MAP FINDINGS

Site

Database(s)

EDR ID Number
EPA ID Number

CONCORD CHEMICAL COMPANY INC (Continued)

1000180262

Rep Received Date: Not reported
Reporter Title: Not reported
Reporter Orgzn: Not reported
Reporter Address: Not reported
Reporter City,St,Zip: Not reported
Reporter County: Not reported
Incident Type: Not reported
Incident Status: Not reported
Incident Source Category: Not reported
Incident Source Name: Not reported
Incident Source Address: Not reported
Incident Source Address 2: Not reported
Incident Source City,St,Zip: Not reported
Incident Source County: Not reported
DEP Requested: Not reported
Confidential: Not reported

Name: CONCORD CHEMICAL
Address: 17TH & FEDERAL
City,State,Zip: CAMDEN, NJ
Trenton Dispatch Log Number: 90909
Case Number: 02-01-31-1354-42
Notify Type: Facility
Date Received: 01/31/2002
Location: Facility
Other Location: Not reported
Incident Date: 01/31/2002
Incident Time: 1345
A310 Letter: True
Ref. Code: 002
COMU: 0408
CAS Number: Not reported
Hazardous: Not reported
Incident Location: Not reported
Facility Type: Industrial
Facility Phone: 856-966-1526
Substance(s): Not reported
Substance Type: Not reported
Substance Identity: Not reported
TCPA Chemical: Not reported
Hazrds Material: Not reported
Amnt Released: Not reported
Release VE: Not reported
Contained: Not reported
Release Type: Not reported
Incident Desc: Not reported
Status at Spill: Not reported
NJ Spill Date: Not reported
NJ Spill Time: Not reported
NJ Spill Name: Not reported
NJ Spill Title: Not reported
NJ Spill Phone: Not reported
Other Date: Not reported
Other Time: Not reported
Other Name: Not reported
Other Title: Not reported
Other Phone: Not reported

Map ID
Direction
Distance
Elevation

MAP FINDINGS

Site

Database(s)

EDR ID Number
EPA ID Number

CONCORD CHEMICAL COMPANY INC (Continued)

1000180262

Injuries:	No
Public Exposure:	No
Road Closed:	No
Facility Evacuation:	No
Receiving Water:	Not reported
Public Evacuation:	No
Police at Scene:	No
Firemen at Scene:	No
Contamination of:	Land
Nature of Incident:	Not reported
Wind Direction/Speed:	Not reported
Assistance Requested:	No
Memo. Of Understanding:	Not reported
Drill/trng Exercise:	Not reported
Operator:	PAT
Contact Name:	Not reported
Caller Name:	REDACTED
Caller Title:	Not reported
Caller Address:	Not reported
Caller City,St,Zip:	Not reported
Caller Phone:	Not reported
Responsible Party:	Known
Responsible Party Name:	CONCORD CHEMICAL
Responsible Party Contact:	JOHN BOYLE
Responsible Party Title:	ER COORD
Responsible Party Telephone:	856-966-1526
Responsible Party Street:	17TH & FEDERAL
Responsible Party Municipality:	CAMDEN
Responsible Party State:	NJ
Responsible Party Zip:	Not reported
Responsible City,St,Zip:	CAMDEN, NJ
Responsible Party County:	CAMDEN
Local Municipality:	Not reported
Local Municipality Name:	Not reported
Local Municipality Title:	Not reported
Local Municipality Phone:	Not reported
Local Municipality Date:	Not reported
Local Municipality Time:	Not reported
Incident Name:	Not reported
Incident Referred To:	Not reported
Incident Region:	Not reported
Incident Phone:	Not reported
Incident Date:	Not reported
Comments:	Not reported
Date A310 Letter Printed:	Not reported
Date Local Authority Was Notified:	Not reported
Date Update:	Not reported
Date Report Faxed to Local Authority:	Not reported
Local Authority Notification Date:	Not reported
Reporter Name:	Not reported
Reporter Type:	Not reported
Rep Received Date:	Not reported
Reporter Title:	Not reported
Reporter Orgzn:	Not reported
Reporter Address:	Not reported
Reporter City,St,Zip:	Not reported
Reporter County:	Not reported

Map ID
 Direction
 Distance
 Elevation

MAP FINDINGS

Site

Database(s)

EDR ID Number
 EPA ID Number

CONCORD CHEMICAL COMPANY INC (Continued)

1000180262

Incident Type: Not reported
 Incident Status: Not reported
 Incident Source Category: Not reported
 Incident Source Name: Not reported
 Incident Source Address: Not reported
 Incident Source Address 2: Not reported
 Incident Source City,St,Zip: Not reported
 Incident Source County: Not reported
 DEP Requested: Not reported
 Confidential: Not reported

**R76
 NNW
 1/8-1/4
 0.220 mi.
 1160 ft.**

**VOADU PROPERTY INC
 17TH ST & MICKLE ST
 CAMDEN CITY, NJ 08105**

Site 2 of 4 in cluster R

**NJ SHWS
 NJ BROWNFIELDS
 NJ NJEMS
 FINDS**

**1008964170
 N/A**

**Relative:
 Lower
 Actual:
 17 ft.**

SHWS:
 Name: CONCORD CHEMICAL COMPANY INC FORMER
 Address: 17TH ST & MICKLE ST
 City,State,Zip: CAMDEN CITY, NJ
 Site ID: 154136
 Status: Active
 Home Owner: No
 PI Number: 203376

Detail As Of April 2012:
 X Coord Site: 323952
 X Coord PI: 323952
 Y Coord Site: 404773
 Y Coord PI: 404773

BROWNFIELDS:
 Name: CONCORD CHEMICAL COMPANY INC
 Address: 17TH ST & MICKLE ST
 City,State,Zip: CAMDEN CITY, CAMDEN CITY 08105
 Price: Not reported
 Assessed Value: Not reported
 Property Size: Unknown
 Annual Taxes: Not reported
 Representative Address: Not reported
 Representative City/State/Zip: Not reported
 Submitter Name: Not reported
 Submitter Address1: Not reported
 Submitter Address2: Not reported
 Submitter City: Not reported
 Submitter State: Not reported
 Submitter Zip: Not reported
 Submitter Email: Not reported
 Submitter Phone: Not reported
 Transaction Type: Not reported
 Transfer Type: Not reported
 Site Number: 5182
 X Coordinate: 323952
 Y Coordinate: 404773
 Coord: 323952:404773
 AutoID: Not reported
 Ownership Type: unknown

Map ID
Direction
Distance
Elevation

MAP FINDINGS

Site

Database(s)

EDR ID Number
EPA ID Number

VOADU PROPERTY INC (Continued)

1008964170

Ownership:	DEP Case
PStatus:	DEP Case
PI Number:	203376
Owner Name:	Daniel LumbarDO
Owner Address + Owner Street:	235 White Horse Pike
Owner City:	Collingswood
Owner State:	NJ
Owner Zip Code:	08107
Owner County:	Not reported
Owner Phone:	9999999999
Owner Fax:	9999999999
Owner Email:	Not reported
Owner Organization:	VOADV Property, Inc.
Authorized Representative:	Not reported
Auth Rep Relation to Owner:	Not reported
Municipal Contact Name:	Not reported
Municipal Contact Street:	Not reported
Municipal Contact City:	Not reported
Municipal Contact State:	Not reported
Municipal Contact Zip Code:	Not reported
Municipal Contact Phone:	9999999999
Municipal Contact Fax:	9999999999
Municipal Contact Email:	Not reported
Department:	Not reported
Municipal Contact Title:	Not reported
Contact Relation to Owner:	Not reported
Current Zoning:	Not reported
Proposed Zoning:	Not reported
Copy of Title Insurance:	Not reported
Block:	Not reported
Lot:	Not reported
Development Plan Completed:	Unknown
Market Study Completed:	Unknown
Current Activity:	Not reported
Current Operations:	Not reported
Prior Operations:	Not reported
Deed Restrictions:	Unknown
Easements:	Unknown
Buildings:	Not reported
Condition of Buildings:	Not reported
Square Footage:	Not reported
Total Buildable Space:	Not reported
Lease Price:	Not reported
Tax Certificate:	Unknown
Tax Lien:	Unknown
Other Liens/Judgements:	No
Traffic Study:	Unknown
Road Access:	Not reported
Waterfront Access:	Unknown
Airport Access:	Unknown
Public Transportation Access:	Unknown
Major Highway Name:	Not reported
Major Highway Interchange:	Not reported
Major Highway Miles Away:	Not reported
Local Highway Name:	Not reported
Local Highway Interchange:	Not reported
Local Highway Miles Away:	Not reported

Map ID
Direction
Distance
Elevation

MAP FINDINGS

Site

Database(s)

EDR ID Number
EPA ID Number

VOADU PROPERTY INC (Continued)

1008964170

Rail Type:	Not reported
Rail Name:	Not reported
Rail Station:	Not reported
Rail Miles Away:	Not reported
Public Water:	Unknown
Electric:	Unknown
Gas:	Unknown
Public Sewer:	Unknown
Telephone:	Unknown
Cable:	Unknown
Fiber Optics:	Unknown
Wetlands:	No
Sensitive Ecosystems/Habitats:	No
Endangered Species:	No
Historic/Archeological Site:	No
100 Year Flood Plain:	No
500 Year Flood Plain:	No
Environmental Report Copies:	Yes
List Containing Site:	Not reported
Preliminary Assessment:	No
Site Investigation:	No
Remedial Investigation:	No
Remedial Action Workplan:	No
Voluntary Cleanup Program:	Yes
Environmental Litigation:	No
Remediation In Progress:	Yes
Remediation Estimated Complete Date:	Not reported
Regulatory sign-off:	No
Regulatory Sign-Off Description:	Not reported
Other Incentives:	No
Low Interest Rates:	No
HDSRF Grants:	No
TIF:	No
HDSRF Loans:	No
USA Loans:	No
USA Grants:	No
Designated Redevelopment Area:	No
Environmental Opportunity Zone:	No
Tax Rebate or Abatement:	No
Empowerment Zone (Federal):	No
Urban Coordinating Council Neighborhood:	No
Enterprise Community (Federal):	No
Urban Enterprise Zone:	No
Additional Comments:	1) Assigned to Program,6/15/1999 2) C1: No Formal Design - Source Known or Identified-Potential GW Contamination established 6/2/2004
County_int_FK:	4
Municipality_int_FK:	141
Planning Area Designation:	Planning Area 1
Authorized Representative Email:	Not reported
Authorized Representative Phone:	9999999999
General Comments:	Not reported

NJEMS:

Name:	VOADU PROPERTY INC
Address:	17TH ST & MICKLE ST
City,State,Zip:	CAMDEN CITY, NJ 08105
Site Id:	154136

Map ID
 Direction
 Distance
 Elevation

MAP FINDINGS

Site

Database(s)

EDR ID Number
 EPA ID Number

VOADU PROPERTY INC (Continued)

1008964170

Municipality:	CAMDEN CITY
Municipality Name From Spatial Overlay:	CAMDEN CITY
GNIS Civil Code For Municipality:	885177
Municipal Code (NJ-1040):	0408
X Coord:	323741.41000000003
Y Coord:	404810.60999999999
Coord System:	NJ STATE PLANE (NAD83) - USFEET
Coord Type:	Digital Image
Coord Orign:	DEP-GIS
State Standard Numeric Code From Spatial Overlay:	0408
Unique Feature Number For Municipality From Spatial Overlay:	3400710000
Eleven Digit Hydrologic Unit Code From Spatial Overlay):	02040202110
Fourteen Digit Hydrologic Unit Code From Spatial Overlay:	02040202110060
Watershed Management Area Number From Spatial Overlay:	18
Watershed Management Area Name From Spatial Overlay:	Lower Delaware
Water Region Code From Spatial Overlay:	5
Water Region Name From Spatial Overlay:	Lower Delaware
Sub Watershed Name From Overlay:	Cooper River (below Rt 130)
Watershed Name From Spatial Overlay:	Cooper River

FINDS:

Registry ID: 110030521406

Click Here:

Environmental Interest/Information System:

NJ-NJEMS (New Jersey - New Jersey Environmental Management System).
 The Department of Environmental Protection (NJDEP) manages large
 databases of environmental information in this integrated system.

[Click this hyperlink](#) while viewing on your computer to access
 additional FINDS: detail in the EDR Site Report.

S77
East
1/8-1/4
0.220 mi.
1163 ft.

SUNOCO 0004-5542
2150 ADMIRAL WILSON BLVD
CAMDEN CITY, NJ 08102
Site 1 of 3 in cluster S

NJ SHWS U003564334
NJ HIST HWS N/A
NJ LUST
NJ INST CONTROL
NJ BROWNFIELDS
NJ Release

Relative:
Lower

Actual:
18 ft.

SHWS:
 Name: SUNOCO 0004-5542 FORMER
 Address: 2150 ADMIRAL WILSON BLVD
 City,State,Zip: CAMDEN CITY, NJ
 Site ID: 10413
 Status: Active
 Home Owner: Not reported
 PI Number: 014556

Detail As Of April 2012:

X Coord Site: Not reported
 X Coord PI: Not reported
 Y Coord Site: Not reported
 Y Coord PI: Not reported

Name: SUNOCO 0004-5542 FORMER
 Address: 2150 ADMIRAL WILSON BLVD
 City,State,Zip: CAMDEN CITY, NJ
 Site ID: 10413

Map ID
Direction
Distance
Elevation

MAP FINDINGS

Site

Database(s)

EDR ID Number
EPA ID Number

SUNOCO 0004-5542 (Continued)

U003564334

Status: Active
Home Owner: No
PI Number: 014556

Detail As Of April 2012:

X Coord Site: Not reported
X Coord PI: Not reported
Y Coord Site: Not reported
Y Coord PI: Not reported

HIST SHWS:

Case Status: Active
Status Date: 12/21/1992
Case ID: 014556
Contact: BSCM
Sub Section Label: A: Sites with On-Site Sources of Contamination
Site Municipality: 0408
Remedial Level Code: C2
Classification exception area dt: None
Classification exception area dt: Not reported
Deed Notice Status: None
Deed Notice Date: Not reported
Engineering Control Status: None
Engineering Control Date: Not reported
National Priorities List Status: Not reported
National Priorities List Date: Not reported
X Coordinate: 326075
Y Coordinate: 403072
Coordinate System: NJ State Plane (NAD83) - USFEET

LUST:

Name: SUNOCO 0004-5542 FORMER
Address: 2150 ADMIRAL WILSON BLVD
City,State,Zip: CAMDEN CITY, NJ
Case ID: 014556
Activity Number: LSR120001

INST CONTROL:

Name: SUNOCO 0004-5542 FORMER
Address: 2150 ADMIRAL WILSON BLVD
Address 2: Not reported
City,State,Zip: CAMDEN CITY, NJ 08109
PI Number: 014556
PI Name: SUNOCO 0004-5542 FORMER
Date Established: 01/12/2015
Date Closed/Lifted: Not reported
Intermediate Durations: No
CEA Duration: 10.25
CEA Case Track #: 16823
CEA Name: Former Sunoco Service Station #0004-5542
X Coord: 326098.66
Y Coord: 402932.58

CEA Descriptions (SI):

Benzene
Synthetic Organic Chemicals - Non Carcinogen [Total]

Map ID
Direction
Distance
Elevation

MAP FINDINGS

Site

Database(s)

EDR ID Number
EPA ID Number

SUNOCO 0004-5542 (Continued)

U003564334

Ethylbenzene

BROWNFIELDS:

Name: SUNOCO 0004-5542
Address: 2150 ADMIRAL WILSON BLVD
City,State,Zip: CAMDEN CITY, CAMDEN CITY 08102
Price: Not reported
Assessed Value: Not reported
Property Size: Unknown
Annual Taxes: Not reported
Representative Address: Not reported
Representative City/State/Zip: Not reported
Submitter Name: Not reported
Submitter Address1: Not reported
Submitter Address2: Not reported
Submitter City: Not reported
Submitter State: Not reported
Submitter Zip: Not reported
Submitter Email: Not reported
Submitter Phone: Not reported
Transaction Type: Not reported
Transfer Type: Not reported
Site Number: 5101
X Coordinate: 326075
Y Coordinate: 403072
Coord: 326075:403072
AutolD: Not reported
Ownership Type: unknown
Ownership: DEP Case
PStatus: DEP Case
PI Number: 014556
Owner Name: Not reported
Owner Address + Owner Street: Not reported
Owner City: Not reported
Owner State: Not reported
Owner Zip Code: Not reported
Owner County: Not reported
Owner Phone: 9999999999
Owner Fax: 9999999999
Owner Email: Not reported
Owner Organization: Not reported
Authorized Representative: Not reported
Auth Rep Relation to Owner: Not reported
Municipal Contact Name: Not reported
Municipal Contact Street: Not reported
Municipal Contact City: Not reported
Municipal Contact State: Not reported
Municipal Contact Zip Code: Not reported
Municipal Contact Phone: 9999999999
Municipal Contact Fax: 9999999999
Municipal Contact Email: Not reported
Department: Not reported
Municipal Contact Title: Not reported
Contact Relation to Owner: Not reported
Current Zoning: Not reported
Proposed Zoning: Not reported
Copy of Title Insurance: Not reported

Map ID
Direction
Distance
Elevation

MAP FINDINGS

Site

Database(s)

EDR ID Number
EPA ID Number

SUNOCO 0004-5542 (Continued)

U003564334

Block:	Not reported
Lot:	Not reported
Development Plan Completed:	Unknown
Market Study Completed:	Unknown
Current Activity:	Not reported
Current Operations:	Not reported
Prior Operations:	Not reported
Deed Restrictions:	Unknown
Easements:	Unknown
Buildings:	Not reported
Condition of Buildings:	Not reported
Square Footage:	Not reported
Total Buildable Space:	Not reported
Lease Price:	Not reported
Tax Certificate:	Unknown
Tax Lien:	Unknown
Other Liens/Judgements:	No
Traffic Study:	Unknown
Road Access:	Not reported
Waterfront Access:	Unknown
Airport Access:	Unknown
Public Transportation Access:	Unknown
Major Highway Name:	Not reported
Major Highway Interchange:	Not reported
Major Highway Miles Away:	Not reported
Local Highway Name:	Not reported
Local Highway Interchange:	Not reported
Local Highway Miles Away:	Not reported
Rail Type:	Not reported
Rail Name:	Not reported
Rail Station:	Not reported
Rail Miles Away:	Not reported
Public Water:	Unknown
Electric:	Unknown
Gas:	Unknown
Public Sewer:	Unknown
Telephone:	Unknown
Cable:	Unknown
Fiber Optics:	Unknown
Wetlands:	No
Sensitive Ecosystems/Habitats:	No
Endangered Species:	No
Historic/Archeological Site:	No
100 Year Flood Plain:	No
500 Year Flood Plain:	No
Environmental Report Copies:	Yes
List Containing Site:	Not reported
Preliminary Assessment:	No
Site Investigation:	No
Remedial Investigation:	No
Remedial Action Workplan:	No
Voluntary Cleanup Program:	No
Environmental Litigation:	No
Remediation In Progress:	Yes
Remediation Estimated Complete Date:	Not reported
Regulatory sign-off:	No
Regulatory Sign-Off Description:	Not reported

Map ID
Direction
Distance
Elevation

MAP FINDINGS

Site

Database(s)

EDR ID Number
EPA ID Number

SUNOCO 0004-5542 (Continued)

U003564334

Other Incentives:	No
Low Interest Rates:	No
HDSRF Grants:	No
TIF:	No
HDSRF Loans:	No
USA Loans:	No
USA Grants:	No
Designated Redevelopment Area:	No
Environmental Opportunity Zone:	No
Tax Rebate or Abatement:	No
Empowerment Zone (Federal):	No
Urban Coordinating Council Neighborhood:	No
Enterprise Community (Federal):	No
Urban Enterprise Zone:	No
Additional Comments:	1) Assigned to Program,12/21/1992 2) C2: Formal Design - Known Source or Release with GW Contamination established 12/21/1992
County_int_FK:	4
Municipality_int_FK:	141
Planning Area Designation:	Planning Area 1
Authorized Representative Email:	Not reported
Authorized Representative Phone:	999999999
General Comments:	Not reported

NJ Release:

Name:	Not reported
Address:	2150 ADMIRAL WILSON BLVD
City,State,Zip:	CAMDEN CITY, NJ
Facility Type:	Commercial
Facility Phone:	Not reported
Incident Date:	11/24/2009
Incident Time:	Not reported
Trenton Dispatch Log Number:	345550
Case Number:	10-04-01-1033-31
Date Received:	04/01/2010
Nature of Incident:	Not reported
Operator:	Not reported
Incident Type:	Abandoned Containers
Incident Location:	FORMER SUNOCO STATION #0004-5542
Location:	Not reported
Other Location:	Not reported
Contact Name:	ALBERT HAMM
Caller Name:	Not reported
Caller Title:	Not reported
Caller Address:	Not reported
Caller City,St,Zip:	Not reported
Caller Telephone:	Not reported
Substance(s):	Not reported
Substance Type:	Not reported
Substance Identity:	Not reported
CAS Number:	Not reported
A310 Letter:	Not reported
TCPA Chemical:	Not reported
Hazrds Material:	Not reported
COMU:	Not reported
Ref. Code:	Not reported
Amt Released:	Not reported
Contained:	Not reported

Map ID
Direction
Distance
Elevation

MAP FINDINGS

Site

Database(s)

EDR ID Number
EPA ID Number

SUNOCO 0004-5542 (Continued)

U003564334

Release Type:	Not reported
Release VE:	Not reported
Injuries:	No
Public Exposure:	No
Facility Evacuation:	No
Police at Scene:	No
Firemen at Scene:	No
Contamination of:	Not reported
Receiving Water:	Not reported
Status at Spill:	Not reported
NJ Spill Date:	Not reported
NJ Spill Time:	Not reported
NJ Spill Name:	Not reported
NJ Spill Title:	Not reported
NJ Spill Phone:	Not reported
Other Date:	Not reported
Other Time:	Not reported
Other Name:	Not reported
Other Title:	Not reported
Other Telephone:	Not reported
Public Evacuation:	No
Assistance Requested:	Not reported
Wind Direction/Speed:	Not reported
Local Municipality Notified:	Not reported
Local Municipality Name:	Not reported
Local Municipality Title:	Not reported
Local Municipality Telephone:	Not reported
Local Municipality Date:	Not reported
Local Municipality Time:	Not reported
Incident Description:	Not reported
Incident Name:	Not reported
Incident Referred To:	Not reported
Incident Region:	Not reported
Incident Telephone:	Not reported
Incident Date:	Not reported
Incident time:	Not reported
Incident ITM:	Not reported
Comments:	Not reported
Date A310 Letter Printed:	Not reported
Date Local Authority Was Notified:	Not reported
Date Updated:	Not reported
Date Report Faxed to Local Authority:	Not reported
Local Authority Notification Date:	Not reported
Rep Receive Date:	04/01/2010
Reporter Type:	Other
Reporter Name:	REDACTED
Reporter Title:	REDACTED
Reporter Org:	REDACTED
Reporter Address:	Not reported
Reporter City,St,Zip:	Not reported
Reporter County:	Not reported
Incident Status:	Terminated
Incident Category Source:	Other
Incident Source Name:	OWNER
Incident Source Address:	2150 ADMIRAL WILSON BLVD
Incident Source Address 2:	Not reported
Incident Source City,St,Zip:	Camden City, NJ

Map ID
Direction
Distance
Elevation

MAP FINDINGS

Site

Database(s)

EDR ID Number
EPA ID Number

SUNOCO 0004-5542 (Continued)

U003564334

Incident Source County: Camden
DEP Requested: No
Confidential: Not reported
Notify Type: Not reported
Road Closed: Not reported
Direction: Not reported
Responsible Party: Not reported
Responsible Party Name: Not reported
Responsible Party Contact: Not reported
Responsible Party Title: Not reported
Responsible Party Phone: Not reported
Responsible Party Street: Not reported
Responsible Party County: Not reported
Responsible Party City,St,Zip: Not reported
Memo. Of Understanding: Not reported
Drill/trng Exercise: Not reported
Hazardous: Not reported

S78
East
1/8-1/4
0.220 mi.
1163 ft.

SUNOCO 0004-5542 FORMER
2150 ADMIRAL WILSON BLVD
CAMDEN CITY, NJ 08109

NJ UST **U004244203**
N/A

Site 2 of 3 in cluster S

Relative:
Lower
Actual:
18 ft.

UST:
Facility ID: 014556

Contact:
Owner Name: Not Identified Not Identified
Organization: Not Identified
Contact Type(UST Reg): Facility Operator
Contact Address (UST Reg): Not reported
Contact Address 2 (UST Reg): Not reported
Conact City,St,Zip (UST Reg): Not reported

Owner Name: SUNOCO COMPANY (R&M)
Organization: SUNOCO COMPANY (R&M)
Contact Type(UST Reg): Tank Owner
Contact Address (UST Reg): 1801 MARKET ST
Contact Address 2 (UST Reg): ATTN: UST COORDINATOR
Conact City,St,Zip (UST Reg): PHILADELPHIA, PA 19103

Tanks:
Tank Id: TANK-1
Tank Number: E1
Tank Status: Removed
Tank Status Date: 06/07/1994
Install Date: 01/01/1983
Tank Contents: Unleaded Gasoline
Tank Size: 10000
Tank Compliance: No
Overfill: No
Compliance Monitoring?: No
Overfill Protection: No
Spill Containment: No
Tank Wellhead Protection: Not reported

Map ID
Direction
Distance
Elevation

MAP FINDINGS

Site

Database(s)

EDR ID Number
EPA ID Number

SUNOCO 0004-5542 FORMER (Continued)

U004244203

Tank/Pipe Construction Type: Pipe Other
Tank/Pipe Construction Type: Tank Fiberglass-reinforced plastic
Tank/Pipe Monitor: Pipe Interstitial
Tank/Pipe Monitor: Tank None

Tank Id: TANK-2
Tank Number: E2
Tank Status: Removed
Tank Status Date: 06/07/1994
Install Date: 01/01/1983
Tank Contents: Unleaded Gasoline
Tank Size: 10000
Tank Compliance: No
Overfill: No
Compliance Monitoring?: No
Overfill Protection: No
Spill Containment: No
Tank Wellhead Protection: Not reported
Tank/Pipe Construction Type: Pipe Other
Tank/Pipe Construction Type: Tank Fiberglass-reinforced plastic
Tank/Pipe Monitor: Pipe Interstitial
Tank/Pipe Monitor: Tank None

Tank Id: TANK-3
Tank Number: E3
Tank Status: Removed
Tank Status Date: 06/07/1994
Install Date: 01/01/1983
Tank Contents: Unleaded Gasoline
Tank Size: 10000
Tank Compliance: No
Overfill: No
Compliance Monitoring?: No
Overfill Protection: No
Spill Containment: No
Tank Wellhead Protection: Not reported
Tank/Pipe Construction Type: Tank Fiberglass-reinforced plastic
Tank/Pipe Construction Type: Pipe Other
Tank/Pipe Monitor: Pipe Interstitial
Tank/Pipe Monitor: Tank None

Tank Id: TANK-37032
Tank Number: 00E1
Tank Status: Removed
Tank Status Date: 05/25/2000
Install Date: 01/01/1944
Tank Contents: Unleaded Gasoline
Tank Size: 12000
Tank Compliance: Yes
Overfill: Yes
Compliance Monitoring?: Yes
Overfill Protection: Yes
Spill Containment: Yes
Tank Wellhead Protection: Not reported

Map ID
Direction
Distance
Elevation

MAP FINDINGS

Site

Database(s)

EDR ID Number
EPA ID Number

SUNOCO 0004-5542 FORMER (Continued)

U004244203

Tank/Pipe Construction Type: Pipe Other: Enviroflex
Tank/Pipe Construction Type: Tank Other: Total Containment
Tank/Pipe Monitor: Pipe None
Tank/Pipe Monitor: Tank In-tank(automatic)monitoring

Tank Id: TANK-37033
Tank Number: 00E2
Tank Status: Removed
Tank Status Date: 05/25/2000
Install Date: 01/01/1944
Tank Contents: Unleaded Gasoline
Tank Size: 10000
Tank Compliance: Yes
Overfill: Yes
Compliance Monitoring?: Yes
Overfill Protection: Yes
Spill Containment: Yes
Tank Wellhead Protection: Not reported
Tank/Pipe Construction Type: Pipe Other: Enviroflex
Tank/Pipe Construction Type: Tank Other: Total Containment
Tank/Pipe Monitor: Pipe None
Tank/Pipe Monitor: Tank In-tank(automatic)monitoring

Tank Id: TANK-37034
Tank Number: 00E3
Tank Status: Removed
Tank Status Date: 05/25/2000
Install Date: 01/01/1944
Tank Contents: Medium Diesel Fuel (No. 2-D)
Tank Size: 10000
Tank Compliance: Yes
Overfill: Yes
Compliance Monitoring?: Yes
Overfill Protection: Yes
Spill Containment: Yes
Tank Wellhead Protection: Not reported
Tank/Pipe Construction Type: Tank Other: Total Containment
Tank/Pipe Construction Type: Pipe Other: Enviroflex
Tank/Pipe Monitor: Pipe None
Tank/Pipe Monitor: Tank In-tank(automatic)monitoring

Tank Id: TANK-4
Tank Number: E4
Tank Status: Removed
Tank Status Date: 06/07/1994
Install Date: 01/01/1983
Tank Contents: Medium Diesel Fuel (No. 2-D)
Tank Size: 10000
Tank Compliance: No
Overfill: No
Compliance Monitoring?: No
Overfill Protection: No
Spill Containment: No
Tank Wellhead Protection: Not reported

Map ID
Direction
Distance
Elevation

MAP FINDINGS

Site

Database(s)

EDR ID Number
EPA ID Number

SUNOCO 0004-5542 FORMER (Continued)

U004244203

Tank/Pipe Construction Type: Tank Fiberglass-reinforced plastic
Tank/Pipe Construction Type: Pipe Other
Tank/Pipe Monitor: Pipe Interstitial
Tank/Pipe Monitor: Tank None

Tank Id: TANK-5
Tank Number: E5
Tank Status: Removed
Tank Status Date: 06/07/1994
Install Date: 01/01/1981
Tank Contents: Kerosene (No. 1)
Tank Size: 8000
Tank Compliance: No
Overfill: No
Compliance Monitoring?: No
Overfill Protection: No
Spill Containment: No
Tank Wellhead Protection: Not reported
Tank/Pipe Construction Type: Tank Fiberglass-reinforced plastic
Tank/Pipe Construction Type: Pipe Other
Tank/Pipe Monitor: Pipe Interstitial
Tank/Pipe Monitor: Tank None

S79
East
1/8-1/4
0.222 mi.
1172 ft.

SUN REFINING & MARKETING CO
2150 ADMIRAL WILSON BLVD
CAMDEN, NJ 08102

NJ HIST LUST S104389817
NJ AIRS N/A

Site 3 of 3 in cluster S

Relative:
Lower
Actual:
18 ft.

LUST HIST:
Case ID: 92-04-16-1238
Lead Program Assigned: Bureau of Underground Storage Tanks
Facility Status: Assigned to a Program
UST ID: 0145569
TMS Number: C92-2937; C93-0071
Remedial Level: Site has confirmed soil and ground water contamination.
Case Manager: Dean Anderson
Facility Phone: (609) 777-1949
No Further Action: Not reported
RAW Approved: Not reported
CEA: Not reported
Date CEA Lifted: Not reported
Dead Notice: Not reported

AIRS:
Name: SUN REFINING & MARKETING CO
Address: 2150 ADMIRAL WILSON BLVD
City,State,Zip: CAMDEN, NJ 08102
Emission Year: Not reported
Facility Number: A5188
NAICS Code: Not reported
Pollutant Name: Not reported
Tons/Year lbs/Year For Taps 1000 Tons/Year For CO2: Not reported
Tons/Season (5/1-9/30): Not reported
Lbs/Day Peak Ozone Season (6/1-8/31): Not reported
Lbs/Day Co-season (12/1-2/31): Not reported

Map ID
Direction
Distance
Elevation

MAP FINDINGS

Site

Database(s)

EDR ID Number
EPA ID Number

SUN REFINING & MARKETING CO (Continued)

S104389817

Permit of Emission: PERMIT
X Coordinate: 326098.66
Y Coordinate: 402932.58
Coordinate Units: NJ State Plane (NAD83) - USFEET
Coordinate Type: Digital Image
Active Number: PCP960001
Active Type Description: Construction of New Source
Document Status: Terminated
Expiration Date: 03/26/1999
Active Flag: N
NAICS Description: Not reported
TPY of Fugitive Emissions: Not reported
TPY of Non-Fugitive Emissions: Not reported
Ozone Season Non-Fugitives: Not reported
Ozone Season Fugitive: Not reported
May Sep Fugitive QTY: Not reported
May Sep Total QTY: Not reported
Effective Start Date: 01/01/1900

Name: PEAK INVESTMENT CO
Address: 2150 ADMIRAL WILSON BLVD.
City,State,Zip: CAMDEN, NJ 08000
Emission Year: Not reported
Facility Number: A5390
NAICS Code: Not reported
Pollutant Name: Not reported
Tons/Year lbs/Year For Taps 1000 Tons/Year For CO2: Not reported
Tons/Season (5/1-9/30): Not reported
Lbs/Day Peak Ozone Season (6/1-8/31): Not reported
Lbs/Day Co-season (12/1-2/31): Not reported
Permit of Emission: PERMIT
X Coordinate: 326098.66
Y Coordinate: 402932.58
Coordinate Units: NJ State Plane (NAD83) - USFEET
Coordinate Type: Digital Image
Active Number: PCP960002
Active Type Description: Construction of New Source
Document Status: Terminated
Expiration Date: 11/22/1999
Active Flag: N
NAICS Description: Not reported
TPY of Fugitive Emissions: Not reported
TPY of Non-Fugitive Emissions: Not reported
Ozone Season Non-Fugitives: Not reported
Ozone Season Fugitive: Not reported
May Sep Fugitive QTY: Not reported
May Sep Total QTY: Not reported
Effective Start Date: 01/01/1900

Name: PEAK INVESTMENT CO
Address: 2150 ADMIRAL WILSON BLVD.
City,State,Zip: CAMDEN, NJ 08000
Emission Year: Not reported
Facility Number: A5390
NAICS Code: Not reported
Pollutant Name: Not reported
Tons/Year lbs/Year For Taps 1000 Tons/Year For CO2: Not reported

Map ID
Direction
Distance
Elevation

MAP FINDINGS

Site

Database(s)

EDR ID Number
EPA ID Number

SUN REFINING & MARKETING CO (Continued)

S104389817

Tons/Season (5/1-9/30): Not reported
Lbs/Day Peak Ozone Season (6/1-8/31): Not reported
Lbs/Day Co-season (12/1-2/31): Not reported
Permit of Emission: PERMIT
X Coordinate: 326098.66
Y Coordinate: 402932.58
Coordinate Units: NJ State Plane (NAD83) - USFEET
Coordinate Type: Digital Image
Active Number: PCP960001
Active Type Description: Construction of New Source
Document Status: Terminated
Expiration Date: 11/30/1999
Active Flag: N
NAICS Description: Not reported
TPY of Fugitive Emissions: Not reported
TPY of Non-Fugitive Emissions: Not reported
Ozone Season Non-Fugitives: Not reported
Ozone Season Fugitive: Not reported
May Sep Fugitive QTY: Not reported
May Sep Total QTY: Not reported
Effective Start Date: 01/01/1900

Name: SUN REFINING & MARKETING CO
Address: 2150 ADMIRAL WILSON BLVD
City,State,Zip: CAMDEN, NJ 08102
Emission Year: Not reported
Facility Number: A5188
NAICS Code: Not reported
Pollutant Name: Not reported
Tons/Year lbs/Year For Taps 1000 Tons/Year For CO2: Not reported
Tons/Season (5/1-9/30): Not reported
Lbs/Day Peak Ozone Season (6/1-8/31): Not reported
Lbs/Day Co-season (12/1-2/31): Not reported
Permit of Emission: PERMIT
X Coordinate: 326098.66
Y Coordinate: 402932.58
Coordinate Units: NJ State Plane (NAD83) - USFEET
Coordinate Type: Digital Image
Active Number: PCP960002
Active Type Description: Construction of New Source
Document Status: Terminated
Expiration Date: 04/26/1998
Active Flag: N
NAICS Description: Not reported
TPY of Fugitive Emissions: Not reported
TPY of Non-Fugitive Emissions: Not reported
Ozone Season Non-Fugitives: Not reported
Ozone Season Fugitive: Not reported
May Sep Fugitive QTY: Not reported
May Sep Total QTY: Not reported
Effective Start Date: 01/01/1900

Map ID
Direction
Distance
Elevation

MAP FINDINGS

Site

Database(s)

EDR ID Number
EPA ID Number

T80
South
1/8-1/4
0.230 mi.
1213 ft.

BOYS & GIRLS CLUB OF CAMDEN COUNTY
1725 PARK BLVD
CAMDEN, NJ

NJ HIST LUST **S105048262**
N/A

Site 1 of 3 in cluster T

Relative:
Higher

LUST HIST:

Actual:
39 ft.

Case ID: Not reported
Lead Program Assigned: Bureau of Field Operations - Initial Notice Section
Facility Status: Site Issued Letter of No Further Action for Area(s) Of Concern
UST ID: 0230753
TMS Number: C00-0850
Remedial Level: Site has 1 area of concern with 1 media of concern.
Case Manager: Corbin Weck
Facility Phone: (609) 292-9519
No Further Action: 7/31/2001 0:00:00
RAW Approved: Not reported
CEA: Not reported
Date CEA Lifted: Not reported
Dead Notice: Not reported

T81
South
1/8-1/4
0.230 mi.
1213 ft.

ST BARTHOLOMEW PARSIDE CATHOLIC
1725 PARK BLVD
CAMDEN CITY, NJ 08103

NJ HIST LUST **U000367477**
NJ UST **N/A**

Site 2 of 3 in cluster T

Relative:
Higher

LUST HIST:

Actual:
39 ft.

Case ID: Not reported
Lead Program Assigned: Bureau of Field Operations - Initial Notice Section
Facility Status: Site Issued Letter of No Further Action for Area(s) Of Concern
UST ID: 0230753
TMS Number: N99-1634
Remedial Level: Site has 1 area of concern with 1 media of concern.
Case Manager: Robert Posey
Facility Phone: (609) 777-1911
No Further Action: 11/29/2000 0:00:00
RAW Approved: Not reported
CEA: Not reported
Date CEA Lifted: Not reported
Dead Notice: Not reported

UST:

Facility ID: 023075

Contact:

Owner Name: Not Identified Not Identified
Organization: MELVIN PRIMAS JR
Contact Type(UST Reg): Facility Operator
Contact Address (UST Reg): Not reported
Contact Address 2 (UST Reg): Not reported
Conact City,St,Zip (UST Reg): Not reported

Owner Name: MELVIN R PRIMAS JR
Organization: BOYS & GIRLS CLUB OF CAMDEN COUNTY
Contact Type(UST Reg): Tank Owner
Contact Address (UST Reg): 1709 PARK BLVD
Contact Address 2 (UST Reg): Not reported
Conact City,St,Zip (UST Reg): Camden, NJ 08103

Map ID
Direction
Distance
Elevation

MAP FINDINGS

Site

Database(s)

EDR ID Number
EPA ID Number

ST BARTHOLOMEW PARSIDE CATHOLIC (Continued)

U000367477

Tanks:

Tank Id: TANK-1
Tank Number: 0001
Tank Status: Removed
Tank Status Date: 12/29/1999
Install Date: 01/01/1959
Tank Contents: Heating Oil (No. 2)
Tank Size: 8000
Tank Compliance: No
Overfill: No
Compliance Monitoring?: No
Overfill Protection: No
Spill Containment: No
Tank Wellhead Protection: Not reported
Tank/Pipe Construction Type: Pipe Cathodically protected steel
Tank/Pipe Construction Type: Tank Cathodically protected steel
Tank/Pipe Monitor: Pipe None
Tank/Pipe Monitor: Tank None

Tank Id: TANK-2
Tank Number: 0002
Tank Status: Removed
Tank Status Date: 12/12/2000
Install Date: 01/01/1944
Tank Contents: Heating Oil (No. 2)
Tank Size: 5000
Tank Compliance: No
Overfill: Not reported
Compliance Monitoring?: No
Overfill Protection: Not reported
Spill Containment: Not reported
Tank Wellhead Protection: Not reported
Tank/Pipe Construction Type: Tank Other
Tank/Pipe Construction Type: Pipe Other
Tank/Pipe Monitor: Pipe None
Tank/Pipe Monitor: Tank None

T82
South
1/8-1/4
0.230 mi.
1213 ft.

BOYS & GIRLS CLUB OF CAMDEN COUNTY
1725 PARK BLVD
CAMDEN CITY, NJ
Site 3 of 3 in cluster T

NJ SHWS S125903210
N/A

Relative:
Higher
Actual:
39 ft.

SHWS:
Name: BOYS & GIRLS CLUB OF CAMDEN COUNTY
Address: 1725 PARK BLVD
City,State,Zip: CAMDEN CITY, NJ
Site ID: 378481
Status: Active
Home Owner: Not reported
PI Number: 469283

Detail As Of April 2012:

X Coord Site: Not reported
X Coord PI: Not reported
Y Coord Site: Not reported
Y Coord PI: Not reported

Map ID
Direction
Distance
Elevation

MAP FINDINGS

Site

Database(s)

EDR ID Number
EPA ID Number

U83 **FOOD BANK OF SOUTH JERSEY**
WSW **1361 WALNUT ST**
1/8-1/4 **CAMDEN CITY, NJ 08103**
0.238 mi.
1259 ft. **Site 1 of 2 in cluster U**

NJ SHWS **U000372093**
NJ UST **N/A**

Relative:
Higher
Actual:
19 ft.

SHWS:
Name: **FOOD BANK OF SOUTH JERSEY**
Address: **1361 WALNUT ST**
City,State,Zip: **CAMDEN CITY, NJ**
Site ID: **53069**
Status: **Closed**
Home Owner: **No**
PI Number: **020847**

Detail As Of April 2012:
X Coord Site: **Not reported**
X Coord PI: **Not reported**
Y Coord Site: **Not reported**
Y Coord PI: **Not reported**

UST:
Facility ID: **020847**

Contact:
Owner Name: **Not Identified Not Identified**
Organization: **Not Identified**
Contact Type(UST Reg): **Facility Operator**
Contact Address (UST Reg): **Not reported**
Contact Address 2 (UST Reg): **Not reported**
Contact City,St,Zip (UST Reg): **Not reported**

Owner Name: **ANDREW J WAGER JR**
Organization: **UNITED WAY OF CAMDEN COUNTY**
Contact Type(UST Reg): **Tank Owner**
Contact Address (UST Reg): **196 NEWTON AVE**
Contact Address 2 (UST Reg): **Not reported**
Contact City,St,Zip (UST Reg): **Camden, NJ 08103**

Tanks:
Tank Id: **TANK-1**
Tank Number: **P001**
Tank Status: **Removed**
Tank Status Date: **09/18/1991**
Install Date: **01/01/1944**
Tank Contents: **Leaded Gasoline**
Tank Size: **1000**
Tank Compliance: **No**
Overfill: **No**
Compliance Monitoring?: **No**
Overfill Protection: **No**
Spill Containment: **No**
Tank Wellhead Protection: **Not reported**
Tank/Pipe Construction Type: **Pipe Bare steel**
Tank/Pipe Construction Type: **Tank Bare steel**
Tank/Pipe Monitor: **Pipe None**
Tank/Pipe Monitor: **Tank None**

Map ID
Direction
Distance
Elevation

MAP FINDINGS

Site

Database(s)

EDR ID Number
EPA ID Number

U84 **FOOD BANK OF SOUTH JERSEY**
WSW **1361 WALNUT ST**
1/8-1/4 **CAMDEN, NJ 08103**
0.238 mi.
1259 ft. **Site 2 of 2 in cluster U**

NJ HIST LUST **1000542617**
NJ Release **NJD986610921**
RCRA NonGen / NLR

Relative:
Higher

LUST HIST:

Actual:
19 ft.

Case ID: 91-07-17-1549
Lead Program Assigned: Bureau of Underground Storage Tanks
Facility Status: Site Issued Letter of No Further Action for Area(s) Of Concern
UST ID: 0208479
TMS Number: C91-0886
Remedial Level: Site has more than 1 area of concern or more than 1 media of concern.
Case Manager: Stephen Tater
Facility Phone: (609) 633-0580
No Further Action: 7/1/1992 0:00:00
RAW Approved: Not reported
CEA: Not reported
Date CEA Lifted: Not reported
Dead Notice: Not reported

NJ Release:

Name: FOOD BANK OF SOUTH JERSEY
Address: 1361 WALNUT ST
City,State,Zip: CAMDEN, NJ
Facility Type: Commercial
Facility Phone: 609-963-2720
Incident Date: 07/16/1991
Incident Time: 0800
Trenton Dispatch Log Number: 10507
Case Number: 91-7-17-1549-53
Date Received: 07/17/1991
Nature of Incident: Facility
Operator: JOES
Incident Type: Not reported
Incident Location: Not reported
Location: Facility
Other Location: Not reported
Contact Name: Not reported
Caller Name: REDACTED
Caller Title: Not reported
Caller Address: Not reported
Caller City,St,Zip: Not reported
Caller Telephone: Not reported
Substance(s): DIESEL, GASOLINE
Substance Type: Liquid
Substance Identity: Known
CAS Number: Not reported
A310 Letter: Yes
TCPA Chemical: No
Hazrds Material: Yes
COMU: 0408
Ref. Code: 099
Amt Released: UNK
Contained: Yes
Release Type: Terminated
Release VE: Not reported
Injuries: No
Public Exposure: No

Map ID
Direction
Distance
Elevation

MAP FINDINGS

Site

Database(s)

EDR ID Number
EPA ID Number

FOOD BANK OF SOUTH JERSEY (Continued)

1000542617

Facility Evacuation: No
Police at Scene: No
Firemen at Scene: No
Contamination of: Land
Receiving Water: Not reported
Status at Spill: ONE 1000 GAL GASOLINE TANK AND ONE 4000 GAL DIESEL TANK REMOVED SOIL CONTAMINATION DISCOVERED CLEANUP IS UNDERWAY
NJ Spill Date: 1991-07-17 00:00:00
NJ Spill Time: Not reported
NJ Spill Name: OEM
NJ Spill Title: Not reported
NJ Spill Phone: 609-882-2000
Other Date: Not reported
Other Time: Not reported
Other Name: Not reported
Other Title: Not reported
Other Telephone: Not reported
Public Evacuation: No
Assistance Requested: No
Wind Direction/Speed: Not reported
Local Municipality Notified: Not reported
Local Municipality Name: CAMDEN CITY
Local Municipality Title: DISP 760
Local Municipality Telephone: 609-757-7400
Local Municipality Date: 07/17/1991
Local Municipality Time: 1555
Incident Description: L.U.S.T.
Incident Name: Not reported
Incident Referred To: DEQ
Incident Region: HQ1
Incident Telephone: Office
Incident Date: 07/17/1991
Incident time: Not reported
Incident ITM: M
Comments: Not reported
Date A310 Letter Printed: Not reported
Date Local Authority Was Notified: Not reported
Date Updated: Not reported
Date Report Faxed to Local Authority: Not reported
Local Authority Notification Date: Not reported
Rep Receive Date: Not reported
Reporter Type: Not reported
Reporter Name: Not reported
Reporter Title: Not reported
Reporter Org: Not reported
Reporter Address: Not reported
Reporter City,St,Zip: Not reported
Reporter County: Not reported
Incident Status: Not reported
Incident Category Source: Not reported
Incident Source Name: Not reported
Incident Source Address: Not reported
Incident Source Address 2: Not reported
Incident Source City,St,Zip: Not reported
Incident Source County: Not reported
DEP Requested: Not reported
Confidential: Not reported

Map ID
Direction
Distance
Elevation

MAP FINDINGS

Site

Database(s)

EDR ID Number
EPA ID Number

FOOD BANK OF SOUTH JERSEY (Continued)

1000542617

Notify Type: Not reported
Road Closed: Not reported
Direction: Not reported
Responsible Party: Known
Responsible Party Name: FOOD BANK OF SOUTH J
Responsible Party Contact: ANDREW J WAGER JR
Responsible Party Title: MGR
Responsible Party Phone: 609-963-2720
Responsible Party Street: 1361 WALNUT ST
Responsible Party County: CAMDEN
Responsible Party City,St,Zip: CAMDEN, NJ
Memo. Of Understanding: Not reported
Drill/trng Exercise: Not reported
Hazardous: Not reported

RCRA NonGen / NLR:

Date Form Received by Agency: 20070101
Handler Name: FOOD BANK OF SOUTH JERSEY
Handler Address: 1361 WALNUT ST
Handler City,State,Zip: CAMDEN, NJ 08103-2752
EPA ID: NJD986610921
Contact Name: Not reported
Contact Address: NEWTON AVE
Contact City,State,Zip: CAMDEN, NJ 08103
Contact Telephone: Not reported
Contact Fax: Not reported
Contact Email: Not reported
Contact Title: Not reported
EPA Region: 02
Land Type: Not reported
Federal Waste Generator Description: Not a generator, verified
Non-Notifier: Not reported
Biennial Report Cycle: Not reported
Accessibility: Not reported
Active Site Indicator: Not reported
State District Owner: NJ
State District: SOUTHERN
Mailing Address: NEWTON AVE
Mailing City,State,Zip: CAMDEN, NJ 08103
Owner Name: UNITED WAY OF CAMDEN COUNTY
Owner Type: Private
Operator Name: UNITED WAY OF CAMDEN COUNTY
Operator Type: Private
Short-Term Generator Activity: No
Importer Activity: No
Mixed Waste Generator: No
Transporter Activity: No
Transfer Facility Activity: No
Recycler Activity with Storage: No
Small Quantity On-Site Burner Exemption: No
Smelting Melting and Refining Furnace Exemption: No
Underground Injection Control: No
Off-Site Waste Receipt: No
Universal Waste Indicator: No
Universal Waste Destination Facility: No
Federal Universal Waste: No
Active Site Fed-Reg Treatment Storage and Disposal Facility: Not reported

Map ID
 Direction
 Distance
 Elevation

MAP FINDINGS

Site

Database(s)

EDR ID Number
 EPA ID Number

FOOD BANK OF SOUTH JERSEY (Continued)

1000542617

Active Site Converter Treatment storage and Disposal Facility:	Not reported
Active Site State-Reg Treatment Storage and Disposal Facility:	Not reported
Active Site State-Reg Handler:	---
Federal Facility Indicator:	Not reported
Hazardous Secondary Material Indicator:	N
Sub-Part K Indicator:	Not reported
Commercial TSD Indicator:	No
Treatment Storage and Disposal Type:	Not reported
2018 GPRA Permit Baseline:	Not on the Baseline
2018 GPRA Renewals Baseline:	Not on the Baseline
Permit Renewals Workload Universe:	Not reported
Permit Workload Universe:	Not reported
Permit Progress Universe:	Not reported
Post-Closure Workload Universe:	Not reported
Closure Workload Universe:	Not reported
202 GPRA Corrective Action Baseline:	No
Corrective Action Workload Universe:	No
Subject to Corrective Action Universe:	No
Non-TSDFs Where RCRA CA has Been Imposed Universe:	No
TSDFs Potentially Subject to CA Under 3004 (u)/(v) Universe:	No
TSDFs Only Subject to CA under Discretionary Auth Universe:	No
Corrective Action Priority Ranking:	No NCAPS ranking
Environmental Control Indicator:	No
Institutional Control Indicator:	No
Human Exposure Controls Indicator:	N/A
Groundwater Controls Indicator:	N/A
Operating TSDF Universe:	Not reported
Full Enforcement Universe:	Not reported
Significant Non-Complier Universe:	No
Unaddressed Significant Non-Complier Universe:	No
Addressed Significant Non-Complier Universe:	No
Significant Non-Complier With a Compliance Schedule Universe:	No
Financial Assurance Required:	Not reported
Handler Date of Last Change:	20080626
Recognized Trader-Importer:	No
Recognized Trader-Exporter:	No
Importer of Spent Lead Acid Batteries:	No
Exporter of Spent Lead Acid Batteries:	No
Recycler Activity Without Storage:	No
Manifest Broker:	No
Sub-Part P Indicator:	No

Hazardous Waste Summary:

Waste Code:	D001
Waste Description:	IGNITABLE WASTE
Waste Code:	X003
Waste Description:	Not Defined

Handler - Owner Operator:

Owner/Operator Indicator:	Owner
Owner/Operator Name:	UNITED WAY OF CAMDEN COUNTY
Legal Status:	Private
Date Became Current:	Not reported
Date Ended Current:	Not reported

Map ID
Direction
Distance
Elevation

MAP FINDINGS

Site

Database(s)

EDR ID Number
EPA ID Number

FOOD BANK OF SOUTH JERSEY (Continued)

1000542617

Owner/Operator Address: NOT REQUIRED
Owner/Operator City,State,Zip: NOT REQUIRED, WY 99999
Owner/Operator Telephone: 212-555-1212
Owner/Operator Telephone Ext: Not reported
Owner/Operator Fax: Not reported
Owner/Operator Email: Not reported

Owner/Operator Indicator: Operator
Owner/Operator Name: UNITED WAY OF CAMDEN COUNTY
Legal Status: Private
Date Became Current: Not reported
Date Ended Current: Not reported
Owner/Operator Address: NOT REQUIRED
Owner/Operator City,State,Zip: NOT REQUIRED, WY 99999
Owner/Operator Telephone: 212-555-1212
Owner/Operator Telephone Ext: Not reported
Owner/Operator Fax: Not reported
Owner/Operator Email: Not reported

Owner/Operator Indicator: Owner
Owner/Operator Name: UNITED WAY OF CAMDEN COUNTY
Legal Status: Private
Date Became Current: Not reported
Date Ended Current: Not reported
Owner/Operator Address: NOT REQUIRED
Owner/Operator City,State,Zip: NOT REQUIRED, WY 99999
Owner/Operator Telephone: 212-555-1212
Owner/Operator Telephone Ext: Not reported
Owner/Operator Fax: Not reported
Owner/Operator Email: Not reported

Historic Generators:

Receive Date: 20060101
Handler Name: FOOD BANK OF SOUTH JERSEY
Federal Waste Generator Description: Not a generator, verified
State District Owner: NJ
Large Quantity Handler of Universal Waste: No
Recognized Trader Importer: No
Recognized Trader Exporter: No
Spent Lead Acid Battery Importer: No
Spent Lead Acid Battery Exporter: No
Current Record: No
Non Storage Recycler Activity: Not reported
Electronic Manifest Broker: Not reported

Receive Date: 20070101
Handler Name: FOOD BANK OF SOUTH JERSEY
Federal Waste Generator Description: Not a generator, verified
State District Owner: NJ
Large Quantity Handler of Universal Waste: No
Recognized Trader Importer: No
Recognized Trader Exporter: No
Spent Lead Acid Battery Importer: No
Spent Lead Acid Battery Exporter: No
Current Record: Yes
Non Storage Recycler Activity: Not reported
Electronic Manifest Broker: Not reported

Map ID
 Direction
 Distance
 Elevation

MAP FINDINGS

Site

Database(s)

EDR ID Number
 EPA ID Number

FOOD BANK OF SOUTH JERSEY (Continued)

1000542617

Receive Date: 19910701
 Handler Name: FOOD BANK OF SOUTH JERSEY
 Federal Waste Generator Description: Small Quantity Generator
 State District Owner: NJ
 Large Quantity Handler of Universal Waste: No
 Recognized Trader Importer: No
 Recognized Trader Exporter: No
 Spent Lead Acid Battery Importer: No
 Spent Lead Acid Battery Exporter: No
 Current Record: No
 Non Storage Recycler Activity: Not reported
 Electronic Manifest Broker: Not reported

List of NAICS Codes and Descriptions:
 NAICS Codes: No NAICS Codes Found

Facility Has Received Notices of Violations:
 Violations: No Violations Found

Evaluation Action Summary:
 Evaluations: No Evaluations Found

85
NNW
1/8-1/4
0.250 mi.
1319 ft.

PARIS FOODS CORP
1632 CARMAN ST
CAMDEN CITY, NJ 08105

NJ UST U000363022
N/A

Relative:
Lower
Actual:
17 ft.

UST:
 Facility ID: 013833

Contact:
 Owner Name: Not Identified Not Identified
 Organization: Not Identified
 Contact Type(UST Reg): Facility Operator
 Contact Address (UST Reg): Not reported
 Contact Address 2 (UST Reg): Not reported
 Contact City,St,Zip (UST Reg): Not reported

Owner Name: SAM RUDDEROW
 Organization: PARIS FOODS CORP
 Contact Type(UST Reg): Tank Owner
 Contact Address (UST Reg): 1632 CARMAN ST
 Contact Address 2 (UST Reg): Not reported
 Contact City,St,Zip (UST Reg): Camden, NJ 08105

Tanks:
 Tank Id: TANK-1
 Tank Number: 00E1
Tank Status: Removed
 Tank Status Date: 09/15/1994
 Install Date: 01/01/1987
 Tank Contents: Medium Diesel Fuel (No. 2-D)

Map ID
 Direction
 Distance
 Elevation

MAP FINDINGS

Site

Database(s)

EDR ID Number
 EPA ID Number

PARIS FOODS CORP (Continued)

U000363022

Tank Size: 2000
 Tank Compliance: No
 Overfill: No
 Compliance Monitoring?: No
 Overfill Protection: No
 Spill Containment: No
 Tank Wellhead Protection: Not reported
 Tank/Pipe Construction Type: Pipe Bare steel
 Tank/Pipe Construction Type: Tank Bare steel
 Tank/Pipe Monitor: Pipe None
 Tank/Pipe Monitor: Tank None

**86
 WNW
 1/4-1/2
 0.254 mi.
 1340 ft.**

**FORMER ENGINE WORLD/SPOT A POT
 1319-25 ADMIRAL WILSON BOULEVARD
 CAMDEN, NJ 8102**

**US BROWNFIELDS 1012241480
 N/A**

**Relative:
 Lower
 Actual:
 10 ft.**

US BROWNFIELDS:
 Name: FORMER ENGINE WORLD/SPOT A POT
 Address: 1319-25 ADMIRAL WILSON BOULEVARD
 City,State,Zip: CAMDEN, NJ 8102
 Recipient Name: Camden, City of
 Grant Type: Assessment
 Property Number: -
 Parcel size: 1.5
 Latitude: 39.942146
 Longitude: -75.105294
 HCM Label: Address Matching-House Number
 Map Scale: 100000
 Point of Reference: Entrance Point of a Facility or Station
 Highlights: -
 Datum: North American Datum of 1983
 Acres Property ID: 13055
 IC Data Access: -
 Start Date: -
 Redev Completion Date: -
 Completed Date: -
 Acres Cleaned Up: -
 Cleanup Funding: -
 Cleanup Funding Source: -
 Assessment Funding: -
 Assessment Funding Source: -
 Redevelopment Funding: -
 Redev. Funding Source: -
 Redev. Funding Entity Name: -
 Redevelopment Start Date: 9/30/2001
 Assessment Funding Entity: -
 Cleanup Funding Entity: -
 Grant Type: -
 Accomplishment Type: -
 Accomplishment Count: -
 Cooperative Agreement Number: 99254301
 Start Date: -
 Ownership Entity: -
 Completion Date: -
 Current Owner: -
 Did Owner Change: -

Map ID
Direction
Distance
Elevation

MAP FINDINGS

Site

Database(s)

EDR ID Number
EPA ID Number

FORMER ENGINE WORLD/SPOT A POT (Continued)

1012241480

Cleanup Required:	Y
Video Available:	-
Photo Available:	-
Institutional Controls Required:	N
IC Category Proprietary Controls:	-
IC Cat. Info. Devices:	-
IC Cat. Gov. Controls:	-
IC Cat. Enforcement Permit Tools:	-
IC in place date:	-
IC in place:	U
State/tribal program date:	-
State/tribal program ID:	-
State/tribal NFA date:	-
Air cleaned:	-
Asbestos found:	-
Asbestos cleaned:	-
Controlled substance found:	-
Controlled substance cleaned:	-
Drinking water affected:	-
Drinking water cleaned:	-
Groundwater affected:	-
Groundwater cleaned:	-
Lead contaminant found:	-
Lead cleaned up:	-
No media affected:	-
Unknown media affected:	-
Other cleaned up:	-
Other metals found:	-
Other metals cleaned:	-
Other contaminants found:	-
Other contams found description:	-
PAHs found:	-
PAHs cleaned up:	-
PCBs found:	-
PCBs cleaned up:	-
Petro products found:	-
Petro products cleaned:	-
Sediments found:	-
Sediments cleaned:	-
Soil affected:	-
Soil cleaned up:	-
Surface water cleaned:	-
VOCs found:	-
VOCs cleaned:	-
Cleanup other description:	-
Num. of cleanup and re-dev. jobs:	-
Past use greenspace acreage:	-
Past use residential acreage:	-
Surface Water:	-
Past use commercial acreage:	-
Past use industrial acreage:	-
Future use greenspace acreage:	-
Future use residential acreage:	-
Future use commercial acreage:	-
Future use industrial acreage:	-
Superfund Fed. landowner flag:	-
Arsenic cleaned up:	-

Map ID
Direction
Distance
Elevation

MAP FINDINGS

Site

Database(s)

EDR ID Number
EPA ID Number

FORMER ENGINE WORLD/SPOT A POT (Continued)

1012241480

Cadmium cleaned up: -
Chromium cleaned up: -
Copper cleaned up: -
Iron cleaned up: -
mercury cleaned up: -
Nickel Cleaned Up: -
No clean up: -
Pesticides cleaned up: -
Selenium cleaned up: -
SVOCs cleaned up: -
Unknown clean up: -
Arsenic contaminant found: -
Cadmium contaminant found: -
Chromium contaminant found: -
Copper contaminant found: -
Iron contaminant found: -
Mercury contaminant found: -
Nickel contaminant found: -
No contaminant found: -
Pesticides contaminant found: -
Selenium contaminant found: -
SVOCs contaminant found: -
Unknown contaminant found: -
Future Use: Multistory -
Media affected Bluiding Material: -
Media affected indoor air: -
Building material media cleaned up: -
Indoor air media cleaned up: -
Unknown media cleaned up: -
Past Use: Multistory -
Property Description: -
Below Poverty Number: 1663
Below Poverty Percent: 48.68
Meidan Income: 2149
Meidan Income Number: 2508
Meidan Income Percent: 73.42
Vacant Housing Number: 181
Vacant Housing Percent: 14.17
Unemployed Number: 339
Unemployed Percent: 9.92

Name: FORMER ENGINE WORLD/SPOT A POT
Address: 1319-25 ADMIRAL WILSON BOULEVARD
City,State,Zip: CAMDEN, NJ 8102
Recipient Name: Camden, City of
Grant Type: Assessment
Property Number: -
Parcel size: 1.5
Latitude: 39.942146
Longitude: -75.105294
HCM Label: Address Matching-House Number
Map Scale: 100000
Point of Reference: Entrance Point of a Facility or Station
Highlights: -
Datum: North American Datum of 1983
Acres Property ID: 13055
IC Data Access: -

Map ID
Direction
Distance
Elevation

MAP FINDINGS

Site

Database(s)

EDR ID Number
EPA ID Number

FORMER ENGINE WORLD/SPOT A POT (Continued)

1012241480

Start Date: -
Redev Completion Date: -
Completed Date: -
Acres Cleaned Up: -
Cleanup Funding: -
Cleanup Funding Source: -
Assessment Funding: -
Assessment Funding Source: -
Redevelopment Funding: -
Redev. Funding Source: -
Redev. Funding Entity Name: -
Redevelopment Start Date: -
Assessment Funding Entity: -
Cleanup Funding Entity: -
Grant Type: -
Accomplishment Type: Phase II Environmental Assessment
Accomplishment Count: N
Cooperative Agreement Number: 99254301
Start Date: 12/31/1997
Ownership Entity: -
Completion Date: 12/31/1999
Current Owner: -
Did Owner Change: -
Cleanup Required: Y
Video Available: -
Photo Available: -
Institutional Controls Required: N
IC Category Proprietary Controls: -
IC Cat. Info. Devices: -
IC Cat. Gov. Controls: -
IC Cat. Enforcement Permit Tools: -
IC in place date: -
IC in place: U
State/tribal program date: -
State/tribal program ID: -
State/tribal NFA date: -
Air cleaned: -
Asbestos found: -
Asbestos cleaned: -
Controlled substance found: -
Controlled substance cleaned: -
Drinking water affected: -
Drinking water cleaned: -
Groundwater affected: -
Groundwater cleaned: -
Lead contaminant found: -
Lead cleaned up: -
No media affected: -
Unknown media affected: -
Other cleaned up: -
Other metals found: -
Other metals cleaned: -
Other contaminants found: -
Other contams found description: -
PAHs found: -
PAHs cleaned up: -
PCBs found: -

Map ID
Direction
Distance
Elevation

MAP FINDINGS

Site

Database(s)

EDR ID Number
EPA ID Number

FORMER ENGINE WORLD/SPOT A POT (Continued)

1012241480

PCBs cleaned up:	-
Petro products found:	-
Petro products cleaned:	-
Sediments found:	-
Sediments cleaned:	-
Soil affected:	-
Soil cleaned up:	-
Surface water cleaned:	-
VOCs found:	-
VOCs cleaned:	-
Cleanup other description:	-
Num. of cleanup and re-dev. jobs:	-
Past use greenspace acreage:	-
Past use residential acreage:	-
Surface Water:	-
Past use commercial acreage:	-
Past use industrial acreage:	-
Future use greenspace acreage:	-
Future use residential acreage:	-
Future use commercial acreage:	-
Future use industrial acreage:	-
Superfund Fed. landowner flag:	-
Arsenic cleaned up:	-
Cadmium cleaned up:	-
Chromium cleaned up:	-
Copper cleaned up:	-
Iron cleaned up:	-
mercury cleaned up:	-
Nickel Cleaned Up:	-
No clean up:	-
Pesticides cleaned up:	-
Selenium cleaned up:	-
SVOCs cleaned up:	-
Unknown clean up:	-
Arsenic contaminant found:	-
Cadmium contaminant found:	-
Chromium contaminant found:	-
Copper contaminant found:	-
Iron contaminant found:	-
Mercury contaminant found:	-
Nickel contaminant found:	-
No contaminant found:	-
Pesticides contaminant found:	-
Selenium contaminant found:	-
SVOCs contaminant found:	-
Unknown contaminant found:	-
Future Use: Multistory	-
Media affected Bluiding Material:	-
Media affected indoor air:	-
Building material media cleaned up:	-
Indoor air media cleaned up:	-
Unknown media cleaned up:	-
Past Use: Multistory	-
Property Description:	-
Below Poverty Number:	1663
Below Poverty Percent:	48.68
Meidan Income:	2149

Map ID
Direction
Distance
Elevation

MAP FINDINGS

Site

Database(s)

EDR ID Number
EPA ID Number

FORMER ENGINE WORLD/SPOT A POT (Continued)

1012241480

Meidan Income Number:	2508
Meidan Income Percent:	73.42
Vacant Housing Number:	181
Vacant Housing Percent:	14.17
Unemployed Number:	339
Unemployed Percent:	9.92
Name:	FORMER ENGINE WORLD/SPOT A POT
Address:	1319-25 ADMIRAL WILSON BOULEVARD
City,State,Zip:	CAMDEN, NJ 8102
Recipient Name:	Camden, City of
Grant Type:	Assessment
Property Number:	-
Parcel size:	1.5
Latitude:	39.942146
Longitude:	-75.105294
HCM Label:	Address Matching-House Number
Map Scale:	100000
Point of Reference:	Entrance Point of a Facility or Station
Highlights:	-
Datum:	North American Datum of 1983
Acres Property ID:	13055
IC Data Access:	-
Start Date:	-
Redev Completion Date:	-
Completed Date:	-
Acres Cleaned Up:	-
Cleanup Funding:	-
Cleanup Funding Source:	-
Assessment Funding:	-
Assessment Funding Source:	-
Redevelopment Funding:	-
Redev. Funding Source:	-
Redev. Funding Entity Name:	-
Redevelopment Start Date:	-
Assessment Funding Entity:	-
Cleanup Funding Entity:	-
Grant Type:	-
Accomplishment Type:	Phase I Environmental Assessment
Accomplishment Count:	N
Cooperative Agreement Number:	99254301
Start Date:	12/31/1997
Ownership Entity:	-
Completion Date:	10/31/1998
Current Owner:	-
Did Owner Change:	-
Cleanup Required:	Y
Video Available:	-
Photo Available:	-
Institutional Controls Required:	N
IC Category Proprietary Controls:	-
IC Cat. Info. Devices:	-
IC Cat. Gov. Controls:	-
IC Cat. Enforcement Permit Tools:	-
IC in place date:	-
IC in place:	U
State/tribal program date:	-

Map ID
Direction
Distance
Elevation

MAP FINDINGS

Site

Database(s)

EDR ID Number
EPA ID Number

FORMER ENGINE WORLD/SPOT A POT (Continued)

1012241480

State/tribal program ID: -
State/tribal NFA date: -
Air cleaned: -
Asbestos found: -
Asbestos cleaned: -
Controlled substance found: -
Controlled substance cleaned: -
Drinking water affected: -
Drinking water cleaned: -
Groundwater affected: -
Groundwater cleaned: -
Lead contaminant found: -
Lead cleaned up: -
No media affected: -
Unknown media affected: -
Other cleaned up: -
Other metals found: -
Other metals cleaned: -
Other contaminants found: -
Other contams found description: -
PAHs found: -
PAHs cleaned up: -
PCBs found: -
PCBs cleaned up: -
Petro products found: -
Petro products cleaned: -
Sediments found: -
Sediments cleaned: -
Soil affected: -
Soil cleaned up: -
Surface water cleaned: -
VOCs found: -
VOCs cleaned: -
Cleanup other description: -
Num. of cleanup and re-dev. jobs: -
Past use greenspace acreage: -
Past use residential acreage: -
Surface Water: -
Past use commercial acreage: -
Past use industrial acreage: -
Future use greenspace acreage: -
Future use residential acreage: -
Future use commercial acreage: -
Future use industrial acreage: -
Superfund Fed. landowner flag: -
Arsenic cleaned up: -
Cadmium cleaned up: -
Chromium cleaned up: -
Copper cleaned up: -
Iron cleaned up: -
mercury cleaned up: -
Nickel Cleaned Up: -
No clean up: -
Pesticides cleaned up: -
Selenium cleaned up: -
SVOCs cleaned up: -
Unknown clean up: -

Map ID
 Direction
 Distance
 Elevation

MAP FINDINGS

Site

Database(s)

EDR ID Number
 EPA ID Number

FORMER ENGINE WORLD/SPOT A POT (Continued)

1012241480

Arsenic contaminant found: -
 Cadmium contaminant found: -
 Chromium contaminant found: -
 Copper contaminant found: -
 Iron contaminant found: -
 Mercury contaminant found: -
 Nickel contaminant found: -
 No contaminant found: -
 Pesticides contaminant found: -
 Selenium contaminant found: -
 SVOCs contaminant found: -
 Unknown contaminant found: -
 Future Use: Multistory -
 Media affected Bluiding Material: -
 Media affected indoor air: -
 Building material media cleaned up: -
 Indoor air media cleaned up: -
 Unknown media cleaned up: -
 Past Use: Multistory -
 Property Description: -
 Below Poverty Number: 1663
 Below Poverty Percent: 48.68
 Meidan Income: 2149
 Meidan Income Number: 2508
 Meidan Income Percent: 73.42
 Vacant Housing Number: 181
 Vacant Housing Percent: 14.17
 Unemployed Number: 339
 Unemployed Percent: 9.92

Name: FORMER ENGINE WORLD/SPOT A POT
 Address: 1319-25 ADMIRAL WILSON BOULEVARD
 City,State,Zip: CAMDEN, NJ 8102
 Recipient Name: Camden, City of
 Grant Type: Assessment
 Property Number: -
 Parcel size: 1.5
 Latitude: 39.942146
 Longitude: -75.105294
 HCM Label: Address Matching-House Number
 Map Scale: 100000
 Point of Reference: Entrance Point of a Facility or Station
 Highlights: -
 Datum: North American Datum of 1983
 Acres Property ID: 13055
 IC Data Access: -
 Start Date: 6/1/2000
 Redev Completion Date: -
 Completed Date: 6/30/2000
 Acres Cleaned Up: -
 Cleanup Funding: -
 Cleanup Funding Source: -
 Assessment Funding: -
 Assessment Funding Source: -
 Redevelopment Funding: -
 Redev. Funding Source: -
 Redev. Funding Entity Name: -

Map ID
Direction
Distance
Elevation

MAP FINDINGS

Site

Database(s)

EDR ID Number
EPA ID Number

FORMER ENGINE WORLD/SPOT A POT (Continued)

1012241480

Redevelopment Start Date: -
Assessment Funding Entity: -
Cleanup Funding Entity: -
Grant Type: -
Accomplishment Type: -
Accomplishment Count: -
Cooperative Agreement Number: 99254301
Start Date: -
Ownership Entity: -
Completion Date: -
Current Owner: -
Did Owner Change: -
Cleanup Required: Y
Video Available: -
Photo Available: -
Institutional Controls Required: N
IC Category Proprietary Controls: -
IC Cat. Info. Devices: -
IC Cat. Gov. Controls: -
IC Cat. Enforcement Permit Tools: -
IC in place date: -
IC in place: U
State/tribal program date: -
State/tribal program ID: -
State/tribal NFA date: -
Air cleaned: -
Asbestos found: -
Asbestos cleaned: -
Controlled substance found: -
Controlled substance cleaned: -
Drinking water affected: -
Drinking water cleaned: -
Groundwater affected: -
Groundwater cleaned: -
Lead contaminant found: -
Lead cleaned up: -
No media affected: -
Unknown media affected: -
Other cleaned up: -
Other metals found: -
Other metals cleaned: -
Other contaminants found: -
Other contams found description: -
PAHs found: -
PAHs cleaned up: -
PCBs found: -
PCBs cleaned up: -
Petro products found: -
Petro products cleaned: -
Sediments found: -
Sediments cleaned: -
Soil affected: -
Soil cleaned up: -
Surface water cleaned: -
VOCs found: -
VOCs cleaned: -
Cleanup other description: -

Map ID
Direction
Distance
Elevation

MAP FINDINGS

Site

Database(s)

EDR ID Number
EPA ID Number

FORMER ENGINE WORLD/SPOT A POT (Continued)

1012241480

Num. of cleanup and re-dev. jobs:	-
Past use greenspace acreage:	-
Past use residential acreage:	-
Surface Water:	-
Past use commercial acreage:	-
Past use industrial acreage:	-
Future use greenspace acreage:	-
Future use residential acreage:	-
Future use commercial acreage:	-
Future use industrial acreage:	-
Superfund Fed. landowner flag:	-
Arsenic cleaned up:	-
Cadmium cleaned up:	-
Chromium cleaned up:	-
Copper cleaned up:	-
Iron cleaned up:	-
mercury cleaned up:	-
Nickel Cleaned Up:	-
No clean up:	-
Pesticides cleaned up:	-
Selenium cleaned up:	-
SVOCs cleaned up:	-
Unknown clean up:	-
Arsenic contaminant found:	-
Cadmium contaminant found:	-
Chromium contaminant found:	-
Copper contaminant found:	-
Iron contaminant found:	-
Mercury contaminant found:	-
Nickel contaminant found:	-
No contaminant found:	-
Pesticides contaminant found:	-
Selenium contaminant found:	-
SVOCs contaminant found:	-
Unknown contaminant found:	-
Future Use: Multistory	-
Media affected Bluiding Material:	-
Media affected indoor air:	-
Building material media cleaned up:	-
Indoor air media cleaned up:	-
Unknown media cleaned up:	-
Past Use: Multistory	-
Property Description:	-
Below Poverty Number:	1663
Below Poverty Percent:	48.68
Meidan Income:	2149
Meidan Income Number:	2508
Meidan Income Percent:	73.42
Vacant Housing Number:	181
Vacant Housing Percent:	14.17
Unemployed Number:	339
Unemployed Percent:	9.92

Map ID
 Direction
 Distance
 Elevation

MAP FINDINGS

Site

Database(s)

EDR ID Number
 EPA ID Number

R87 **GOODWILL INDUSTRIES**
NNW **100 S 17TH ST**
1/4-1/2 **CAMDEN CITY, NJ 08105**
0.254 mi.
1342 ft. **Site 3 of 4 in cluster R**

NJ BROWNFIELDS **S104425965**
NJ Release **N/A**

Relative:
Lower
Actual:
17 ft.

BROWNFIELDS:

Name:	GOODWILL INDUSTRIES
Address:	100 S 17TH ST
City,State,Zip:	CAMDEN CITY, CAMDEN CITY 081050000
Price:	Not reported
Assessed Value:	Not reported
Property Size:	Unknown
Annual Taxes:	Not reported
Representative Address:	Not reported
Representative City/State/Zip:	Not reported
Submitter Name:	Not reported
Submitter Address1:	Not reported
Submitter Address2:	Not reported
Submitter City:	Not reported
Submitter State:	Not reported
Submitter Zip:	Not reported
Submitter Email:	Not reported
Submitter Phone:	Not reported
Transaction Type:	Not reported
Transfer Type:	Not reported
Site Number:	5130
X Coordinate:	323552
Y Coordinate:	404976
Coord:	323552:404976
AutolD:	Not reported
Ownership Type:	unknown
Ownership:	DEP Case
PStatus:	DEP Case
PI Number:	020632
Owner Name:	Not reported
Owner Address + Owner Street:	Not reported
Owner City:	Not reported
Owner State:	Not reported
Owner Zip Code:	Not reported
Owner County:	Not reported
Owner Phone:	9999999999
Owner Fax:	9999999999
Owner Email:	Not reported
Owner Organization:	Not reported
Authorized Representative:	Not reported
Auth Rep Relation to Owner:	Not reported
Municipal Contact Name:	Not reported
Municipal Contact Street:	Not reported
Municipal Contact City:	Not reported
Municipal Contact State:	Not reported
Municipal Contact Zip Code:	Not reported
Municipal Contact Phone:	9999999999
Municipal Contact Fax:	9999999999
Municipal Contact Email:	Not reported
Department:	Not reported
Municipal Contact Title:	Not reported
Contact Relation to Owner:	Not reported
Current Zoning:	Not reported

Map ID
Direction
Distance
Elevation

MAP FINDINGS

Site

Database(s)

EDR ID Number
EPA ID Number

GOODWILL INDUSTRIES (Continued)

S104425965

Proposed Zoning:	Not reported
Copy of Title Insurance:	Not reported
Block:	Not reported
Lot:	Not reported
Development Plan Completed:	Unknown
Market Study Completed:	Unknown
Current Activity:	Not reported
Current Operations:	Not reported
Prior Operations:	Not reported
Deed Restrictions:	Unknown
Easements:	Unknown
Buildings:	Not reported
Condition of Buildings:	Not reported
Square Footage:	Not reported
Total Buildable Space:	Not reported
Lease Price:	Not reported
Tax Certificate:	Unknown
Tax Lien:	Unknown
Other Liens/Judgements:	No
Traffic Study:	Unknown
Road Access:	Not reported
Waterfront Access:	Unknown
Airport Access:	Unknown
Public Transportation Access:	Unknown
Major Highway Name:	Not reported
Major Highway Interchange:	Not reported
Major Highway Miles Away:	Not reported
Local Highway Name:	Not reported
Local Highway Interchange:	Not reported
Local Highway Miles Away:	Not reported
Rail Type:	Not reported
Rail Name:	Not reported
Rail Station:	Not reported
Rail Miles Away:	Not reported
Public Water:	Unknown
Electric:	Unknown
Gas:	Unknown
Public Sewer:	Unknown
Telephone:	Unknown
Cable:	Unknown
Fiber Optics:	Unknown
Wetlands:	No
Sensitive Ecosystems/Habitats:	No
Endangered Species:	No
Historic/Archeological Site:	No
100 Year Flood Plain:	No
500 Year Flood Plain:	No
Environmental Report Copies:	Yes
List Containing Site:	Not reported
Preliminary Assessment:	No
Site Investigation:	No
Remedial Investigation:	Yes
Remedial Action Workplan:	Yes
Voluntary Cleanup Program:	No
Environmental Litigation:	No
Remediation In Progress:	No
Remediation Estimated Complete Date:	Not reported

Map ID
Direction
Distance
Elevation

MAP FINDINGS

Site

Database(s)

EDR ID Number
EPA ID Number

GOODWILL INDUSTRIES (Continued)

S104425965

Regulatory sign-off: No
Regulatory Sign-Off Description: Not reported
Other Incentives: No
Low Interest Rates: No
HDSRF Grants: No
TIF: No
HDSRF Loans: No
USA Loans: No
USA Grants: No
Designated Redevelopment Area: No
Environmental Opportunity Zone: No
Tax Rebate or Abatement: No
Empowerment Zone (Federal): No
Urban Coordinating Council Neighborhood: No
Enterprise Community (Federal): No
Urban Enterprise Zone: No
Additional Comments: 1) NFA-A (Limited Restricted Use),7/31/1995 2) C2: Formal Design -
Known Source or Release with GW Contamination established 4/8/1992 3)
Insitutional Control(s) exists requiring biennial certification
4
County_int_FK: 4
Municipality_int_FK: 141
Planning Area Designation: Planning Area 1
Authorized Representative Email: Not reported
Authorized Representative Phone: 9999999999
General Comments: Not reported

NJ Release:

Name: Not reported
Address: 100 SOUTH 17TH ST
City,State,Zip: CAMDEN CITY, NJ 08101
Facility Type: Industrial
Facility Phone: Not reported
Incident Date: 11/10/2015
Incident Time: Not reported
Trenton Dispatch Log Number: 579652
Case Number: 15-11-10-1209-04
Date Received: 11/10/2015
Nature of Incident: Not reported
Operator: Not reported
Incident Type: Equipment Startup/Shutdown
Incident Location: UNITED WATER CAMDEN
Location: Not reported
Other Location: Not reported
Contact Name: LAURENE BUCK
Caller Name: Not reported
Caller Title: Not reported
Caller Address: Not reported
Caller City,St,Zip: Not reported
Caller Telephone: Not reported
Substance(s): Not reported
Substance Type: Not reported
Substance Identity: Not reported
CAS Number: Not reported
A310 Letter: Not reported
TCPA Chemical: Not reported
Hazrds Material: Not reported
COMU: Not reported

Map ID
Direction
Distance
Elevation

MAP FINDINGS

Site

Database(s)

EDR ID Number
EPA ID Number

GOODWILL INDUSTRIES (Continued)

S104425965

Ref. Code:	Not reported
Amt Released:	Not reported
Contained:	Not reported
Release Type:	Not reported
Release VE:	Not reported
Injuries:	No
Public Exposure:	No
Facility Evacuation:	No
Police at Scene:	No
Firemen at Scene:	No
Contamination of:	Not reported
Receiving Water:	Not reported
Status at Spill:	Not reported
NJ Spill Date:	Not reported
NJ Spill Time:	Not reported
NJ Spill Name:	Not reported
NJ Spill Title:	Not reported
NJ Spill Phone:	Not reported
Other Date:	Not reported
Other Time:	Not reported
Other Name:	Not reported
Other Title:	Not reported
Other Telephone:	Not reported
Public Evacuation:	No
Assistance Requested:	Not reported
Wind Direction/Speed:	Not reported
Local Municipality Notified:	Not reported
Local Municipality Name:	Not reported
Local Municipality Title:	Not reported
Local Municipality Telephone:	Not reported
Local Municipality Date:	Not reported
Local Municipality Time:	Not reported
Incident Description:	Not reported
Incident Name:	Not reported
Incident Referred To:	Not reported
Incident Region:	Not reported
Incident Telephone:	Not reported
Incident Date:	Not reported
Incident time:	Not reported
Incident ITM:	Not reported
Comments:	Not reported
Date A310 Letter Printed:	Not reported
Date Local Authority Was Notified:	Not reported
Date Updated:	Not reported
Date Report Faxed to Local Authority:	Not reported
Local Authority Notification Date:	Not reported
Rep Receive Date:	11/10/2015
Reporter Type:	Other
Reporter Name:	REDACTED
Reporter Title:	REDACTED
Reporter Org:	REDACTED
Reporter Address:	Not reported
Reporter City,St,Zip:	Not reported
Reporter County:	Not reported
Incident Status:	Terminated
Incident Category Source:	Facility
Incident Source Name:	UNITED WATER CAMDEN

Map ID
Direction
Distance
Elevation

MAP FINDINGS

Site

Database(s)

EDR ID Number
EPA ID Number

GOODWILL INDUSTRIES (Continued)

S104425965

Incident Source Address: 100 SOUTH 17TH ST
Incident Source Address 2: Not reported
Incident Source City,St,Zip: Camden City, NJ 08105
Incident Source County: Camden
DEP Requested: No
Confidential: Not reported
Notify Type: Not reported
Road Closed: Not reported
Direction: Not reported
Responsible Party: Not reported
Responsible Party Name: Not reported
Responsible Party Contact: Not reported
Responsible Party Title: Not reported
Responsible Party Phone: Not reported
Responsible Party Street: Not reported
Responsible Party County: Not reported
Responsible Party City,St,Zip: Not reported
Memo. Of Understanding: Not reported
Drill/trng Exercise: Not reported
Hazardous: Not reported

Name: GOODWILL IND
Address: 100 S 17TH ST
City,State,Zip: CAMDEN, NJ
Facility Type: Commercial
Facility Phone: Not reported
Incident Date: 06/27/1991
Incident Time: 0730
Trenton Dispatch Log Number: 9402
Case Number: 91-6-28-1459-14
Date Received: 06/28/1991
Nature of Incident: Other
Operator: CARM
Incident Type: Not reported
Incident Location: Not reported
Location: Facility
Other Location: Not reported
Contact Name: Not reported
Caller Name: REDACTED
Caller Title: Not reported
Caller Address: Not reported
Caller City,St,Zip: Not reported
Caller Telephone: Not reported
Substance(s): GASOLINE
Substance Type: Liquid
Substance Identity: Known
CAS Number: Not reported
A310 Letter: Yes
TCPA Chemical: No
Hazrds Material: Yes
COMU: 0408
Ref. Code: 099
Amt Released: UNKNOWN
Contained: No
Release Type: Terminated
Release VE: Not reported
Injuries: No

Map ID
Direction
Distance
Elevation

MAP FINDINGS

Site

Database(s)

EDR ID Number
EPA ID Number

GOODWILL INDUSTRIES (Continued)

S104425965

Public Exposure: No
Facility Evacuation: No
Police at Scene: No
Firemen at Scene: No
Contamination of: Land
Receiving Water: NONE
Status at Spill: 2-4,000 GL LUST REMOVED 6/27/91;EVIDENCE OF SOIL CONTAMINATION.
NJ Spill Date: 1991-06-28 00:00:00
NJ Spill Time: Not reported
NJ Spill Name: OEM
NJ Spill Title: Not reported
NJ Spill Phone: 609-882-2000
Other Date: Not reported
Other Time: Not reported
Other Name: Not reported
Other Title: Not reported
Other Telephone: Not reported
Public Evacuation: No
Assistance Requested: No
Wind Direction/Speed: Not reported
Local Municipality Notified: Not reported
Local Municipality Name: CAMDEN CITY
Local Municipality Title: DISP 710
Local Municipality Telephone: 609-757-7400
Local Municipality Date: 06/28/1991
Local Municipality Time: 1505
Incident Description: L.U.S.T.
Incident Name: Not reported
Incident Referred To: DEQ
Incident Region: HQ1
Incident Telephone: MAIL
Incident Date: 06/28/1991
Incident time: Not reported
Incident ITM: M
Comments: Not reported
Date A310 Letter Printed: Not reported
Date Local Authority Was Notified: Not reported
Date Updated: Not reported
Date Report Faxed to Local Authority: Not reported
Local Authority Notification Date: Not reported
Rep Receive Date: Not reported
Reporter Type: Not reported
Reporter Name: Not reported
Reporter Title: Not reported
Reporter Org: Not reported
Reporter Address: Not reported
Reporter City,St,Zip: Not reported
Reporter County: Not reported
Incident Status: Not reported
Incident Category Source: Not reported
Incident Source Name: Not reported
Incident Source Address: Not reported
Incident Source Address 2: Not reported
Incident Source City,St,Zip: Not reported
Incident Source County: Not reported
DEP Requested: Not reported
Confidential: Not reported

Map ID
Direction
Distance
Elevation

MAP FINDINGS

Site

Database(s)

EDR ID Number
EPA ID Number

GOODWILL INDUSTRIES (Continued)

S104425965

Notify Type: Not reported
Road Closed: Not reported
Direction: Not reported
Responsible Party: Known
Responsible Party Name: GOODWILL IND
Responsible Party Contact: DANIEL HARPSTEAD
Responsible Party Title: CONSULTANT
Responsible Party Phone: Not reported
Responsible Party Street: 100 S 17TH ST
Responsible Party County: CAMDEN
Responsible Party City,St,Zip: CAMDEN, NJ
Memo. Of Understanding: Not reported
Drill/trng Exercise: Not reported
Hazardous: Not reported

Name: Not reported
Address: 100 SOUTH 17TH STREET
City,State,Zip: CAMDEN CITY, NJ 08101
Facility Type: Other
Facility Phone: Not reported
Incident Date: 06/02/2020
Incident Time: Not reported
Trenton Dispatch Log Number: 755568
Case Number: 20-06-05-1322-45
Date Received: 06/05/2020
Nature of Incident: Not reported
Operator: Not reported
Incident Type: Permit Violation
Incident Location: AMERICAN WATER
Location: Not reported
Other Location: Not reported
Contact Name: DALVIN KRUG
Caller Name: Not reported
Caller Title: Not reported
Caller Address: Not reported
Caller City,St,Zip: Not reported
Caller Telephone: Not reported
Substance(s): Not reported
Substance Type: Not reported
Substance Identity: Not reported
CAS Number: Not reported
A310 Letter: Not reported
TCPA Chemical: Not reported
Hazrds Material: Not reported
COMU: Not reported
Ref. Code: Not reported
Amt Released: Not reported
Contained: Not reported
Release Type: Not reported
Release VE: Not reported
Injuries: No
Public Exposure: No
Facility Evacuation: No
Police at Scene: No
Firemen at Scene: No
Contamination of: Not reported
Receiving Water: Not reported

Map ID
Direction
Distance
Elevation

MAP FINDINGS

Site

Database(s)

EDR ID Number
EPA ID Number

GOODWILL INDUSTRIES (Continued)

S104425965

Status at Spill:	Not reported
NJ Spill Date:	Not reported
NJ Spill Time:	Not reported
NJ Spill Name:	Not reported
NJ Spill Title:	Not reported
NJ Spill Phone:	Not reported
Other Date:	Not reported
Other Time:	Not reported
Other Name:	Not reported
Other Title:	Not reported
Other Telephone:	Not reported
Public Evacuation:	No
Assistance Requested:	Not reported
Wind Direction/Speed:	Not reported
Local Municipality Notified:	Not reported
Local Municipality Name:	Not reported
Local Municipality Title:	Not reported
Local Municipality Telephone:	Not reported
Local Municipality Date:	Not reported
Local Municipality Time:	Not reported
Incident Description:	Not reported
Incident Name:	Not reported
Incident Referred To:	Not reported
Incident Region:	Not reported
Incident Telephone:	Not reported
Incident Date:	Not reported
Incident time:	Not reported
Incident ITM:	Not reported
Comments:	Not reported
Date A310 Letter Printed:	Not reported
Date Local Authority Was Notified:	Not reported
Date Updated:	Not reported
Date Report Faxed to Local Authority:	Not reported
Local Authority Notification Date:	Not reported
Rep Receive Date:	06/05/2020
Reporter Type:	Other
Reporter Name:	REDACTED
Reporter Title:	REDACTED
Reporter Org:	REDACTED
Reporter Address:	Not reported
Reporter City,St,Zip:	Not reported
Reporter County:	Not reported
Incident Status:	Terminated
Incident Category Source:	Other
Incident Source Name:	AMERICAN WATER
Incident Source Address:	100 SOUTH 17TH STREET
Incident Source Address 2:	Not reported
Incident Source City,St,Zip:	Camden City, NJ
Incident Source County:	Camden
DEP Requested:	No
Confidential:	Not reported
Notify Type:	Not reported
Road Closed:	Not reported
Direction:	Not reported
Responsible Party:	Not reported
Responsible Party Name:	Not reported
Responsible Party Contact:	Not reported

Map ID
Direction
Distance
Elevation

MAP FINDINGS

Site

Database(s)

EDR ID Number
EPA ID Number

GOODWILL INDUSTRIES (Continued)

S104425965

Responsible Party Title:	Not reported
Responsible Party Phone:	Not reported
Responsible Party Street:	Not reported
Responsible Party County:	Not reported
Responsible Party City,St,Zip:	Not reported
Memo. Of Understanding:	Not reported
Drill/trng Exercise:	Not reported
Hazardous:	Not reported
Name:	Not reported
Address:	100 SOUTH 17TH STREET
City,State,Zip:	CAMDEN CITY, NJ 08101
Facility Type:	Industrial
Facility Phone:	Not reported
Incident Date:	01/19/2019
Incident Time:	Not reported
Trenton Dispatch Log Number:	702417
Case Number:	19-01-19-2322-31
Date Received:	01/19/2019
Nature of Incident:	Not reported
Operator:	Not reported
Incident Type:	Sewage
Incident Location:	YARD STREET PUMP STATION
Location:	Not reported
Other Location:	Not reported
Contact Name:	LAWRENCE MARKLE
Caller Name:	Not reported
Caller Title:	Not reported
Caller Address:	Not reported
Caller City,St,Zip:	Not reported
Caller Telephone:	Not reported
Substance(s):	Not reported
Substance Type:	Not reported
Substance Identity:	Not reported
CAS Number:	Not reported
A310 Letter:	Not reported
TCPA Chemical:	Not reported
Hazrds Material:	Not reported
COMU:	Not reported
Ref. Code:	Not reported
Amt Released:	Not reported
Contained:	Not reported
Release Type:	Not reported
Release VE:	Not reported
Injuries:	No
Public Exposure:	No
Facility Evacuation:	No
Police at Scene:	No
Firemen at Scene:	No
Contamination of:	Not reported
Receiving Water:	Not reported
Status at Spill:	Not reported
NJ Spill Date:	Not reported
NJ Spill Time:	Not reported
NJ Spill Name:	Not reported
NJ Spill Title:	Not reported
NJ Spill Phone:	Not reported

Map ID
Direction
Distance
Elevation

MAP FINDINGS

Site

Database(s)

EDR ID Number
EPA ID Number

GOODWILL INDUSTRIES (Continued)

S104425965

Other Date:	Not reported
Other Time:	Not reported
Other Name:	Not reported
Other Title:	Not reported
Other Telephone:	Not reported
Public Evacuation:	No
Assistance Requested:	Not reported
Wind Direction/Speed:	Not reported
Local Municipality Notified:	Not reported
Local Municipality Name:	Not reported
Local Municipality Title:	Not reported
Local Municipality Telephone:	Not reported
Local Municipality Date:	Not reported
Local Municipality Time:	Not reported
Incident Description:	Not reported
Incident Name:	Not reported
Incident Referred To:	Not reported
Incident Region:	Not reported
Incident Telephone:	Not reported
Incident Date:	Not reported
Incident time:	Not reported
Incident ITM:	Not reported
Comments:	Not reported
Date A310 Letter Printed:	Not reported
Date Local Authority Was Notified:	Not reported
Date Updated:	Not reported
Date Report Faxed to Local Authority:	Not reported
Local Authority Notification Date:	Not reported
Rep Receive Date:	01/19/2019
Reporter Type:	Other
Reporter Name:	REDACTED
Reporter Title:	REDACTED
Reporter Org:	REDACTED
Reporter Address:	Not reported
Reporter City,St,Zip:	Not reported
Reporter County:	Not reported
Incident Status:	Terminated
Incident Category Source:	Other
Incident Source Name:	AMERICAN WATER
Incident Source Address:	100 SOUTH 17TH STREET
Incident Source Address 2:	Not reported
Incident Source City,St,Zip:	Camden City, NJ 08105
Incident Source County:	Camden
DEP Requested:	No
Confidential:	Not reported
Notify Type:	Not reported
Road Closed:	Not reported
Direction:	Not reported
Responsible Party:	Not reported
Responsible Party Name:	Not reported
Responsible Party Contact:	Not reported
Responsible Party Title:	Not reported
Responsible Party Phone:	Not reported
Responsible Party Street:	Not reported
Responsible Party County:	Not reported
Responsible Party City,St,Zip:	Not reported
Memo. Of Understanding:	Not reported

Map ID
Direction
Distance
Elevation

MAP FINDINGS

Site

Database(s)

EDR ID Number
EPA ID Number

GOODWILL INDUSTRIES (Continued)

S104425965

Drill/trng Exercise: Not reported
Hazardous: Not reported

R88
NNW
1/4-1/2
0.254 mi.
1342 ft.

GOODWILL INDUSTRIES OF SOUTH NJ
100 S 17TH ST
CAMDEN, NJ 08105
Site 4 of 4 in cluster R

NJ HIST HWS 1000542477
NJ HIST LUST NJD986609410
NJ UST
NJ INST CONTROL
RCRA NonGen / NLR

Relative:
Lower
Actual:
17 ft.

HIST SHWS:
Case Status: NFA-A (Limited Restricted Use)
Status Date: 7/31/1995
Case ID: 020632
Contact: BSCM
Sub Section Label: C: Closed Sites with Restrictions
Site Municipality: 0408
Remedial Level Code: C2
Classification exception area dt: Ongoing
Classification exception area dt: 8/1/1995
Deed Notice Status: None
Deed Notice Date: Not reported
Engineering Control Status: None
Engineering Control Date: Not reported
National Priorities List Status: Not reported
National Priorities List Date: Not reported
X Coordinate: 323552
Y Coordinate: 404976
Coordinate System: NJ State Plane (NAD83) - USFEET

LUST HIST:
Case ID: 91-06-28-1459
Lead Program Assigned: Bureau of Underground Storage Tanks
Facility Status: Site Issued Letter of No Further Action for Area(s) Of Concern
UST ID: 0206327
TMS Number: Not reported
Remedial Level: Site has confirmed soil and ground water contamination.
Case Manager: Not reported
Facility Phone: Not reported
No Further Action: 7/31/1995 0:00:00
RAW Approved: Not reported
CEA: Y
Date CEA Lifted: Not reported
Dead Notice: Not reported

UST:
Facility ID: 020632

Contact:
Owner Name: Not Identified Not Identified
Organization: Not Identified
Contact Type(UST Reg): Facility Operator
Contact Address (UST Reg): Not reported
Contact Address 2 (UST Reg): Not reported
Conact City,St,Zip (UST Reg): Not reported

Owner Name: ROBERT DUGAN

Map ID
Direction
Distance
Elevation

MAP FINDINGS

Site

Database(s)

EDR ID Number
EPA ID Number

GOODWILL INDUSTRIES OF SOUTH NJ (Continued)

1000542477

Organization: NON-PROFIT CORP
Contact Type(UST Reg): Tank Owner
Contact Address (UST Reg): 100 S 17TH ST
Contact Address 2 (UST Reg): Not reported
Conact City,St,Zip (UST Reg): Camden, NJ 08105

Tanks:

Tank Id: TANK-1
Tank Number: P001
Tank Status: Removed
Tank Status Date: 07/02/1991
Install Date: 01/01/1966
Tank Contents: Leaded Gasoline
Tank Size: 2000
Tank Compliance: No
Overfill: 3
Compliance Monitoring?: No
Overfill Protection: 3
Spill Containment: No
Tank Wellhead Protection: Not reported
Tank/Pipe Construction Type: Tank Bare steel
Tank/Pipe Construction Type: Pipe Bare steel
Tank/Pipe Monitor: Pipe None
Tank/Pipe Monitor: Tank None

Tank Id: TANK-2
Tank Number: P002
Tank Status: Removed
Tank Status Date: 07/02/1991
Install Date: 01/01/1966
Tank Contents: Leaded Gasoline
Tank Size: 2000
Tank Compliance: No
Overfill: 3
Compliance Monitoring?: No
Overfill Protection: 3
Spill Containment: No
Tank Wellhead Protection: Not reported
Tank/Pipe Construction Type: Tank Bare steel
Tank/Pipe Construction Type: Pipe Bare steel
Tank/Pipe Monitor: Pipe None
Tank/Pipe Monitor: Tank None

Tank Id: TANK-3
Tank Number: P003
Tank Status: Removed
Tank Status Date: 07/02/1991
Install Date: 01/01/1966
Tank Contents: Leaded Gasoline
Tank Size: 2000
Tank Compliance: No
Overfill: 3
Compliance Monitoring?: No
Overfill Protection: 3

Map ID
Direction
Distance
Elevation

MAP FINDINGS

Site

Database(s)

EDR ID Number
EPA ID Number

GOODWILL INDUSTRIES OF SOUTH NJ (Continued)

1000542477

Spill Containment: No
Tank Wellhead Protection: Not reported
Tank/Pipe Construction Type: Pipe Bare steel
Tank/Pipe Construction Type: Tank Bare steel
Tank/Pipe Monitor: Pipe None
Tank/Pipe Monitor: Tank None

INST CONTROL:

Name: GOODWILL INDUSTRIES
Address: 100 17TH ST
Address 2: Not reported
City,State,Zip: CAMDEN CITY, NJ 08105
PI Number: 020632
PI Name: GOODWILL INDUSTRIES
Date Established: 08/01/1995
Date Closed/Lifted: Not reported
Intermediate Durations: No
CEA Duration: 3
CEA Case Track #: 22060
CEA Name: Goodwill Ind of South NJ
X Coord: 324083
Y Coord: 404948

CEA Descriptions (SI):

Xylenes (total)
Benzene

RCRA NonGen / NLR:

Date Form Received by Agency: 20070101
Handler Name: GOODWILL INDUSTRIES OF SOUTH NJ
Handler Address: 100 S 17TH ST
Handler City,State,Zip: CAMDEN, NJ 08105
EPA ID: NJD986609410
Contact Name: Not reported
Contact Address: S 17TH ST
Contact City,State,Zip: CAMDEN, NJ 08105
Contact Telephone: Not reported
Contact Fax: Not reported
Contact Email: Not reported
Contact Title: Not reported
EPA Region: 02
Land Type: Not reported
Federal Waste Generator Description: Not a generator, verified
Non-Notifier: Not reported
Biennial Report Cycle: Not reported
Accessibility: Not reported
Active Site Indicator: Not reported
State District Owner: NJ
State District: SOUTHERN
Mailing Address: S 17TH ST
Mailing City,State,Zip: CAMDEN, NJ 08105
Owner Name: GOODWILL INDUSTRIES OF SOUTH NJ
Owner Type: Private
Operator Name: GOODWILL INDUSTRIES OF SOUTH NJ
Operator Type: Private
Short-Term Generator Activity: No

Map ID
 Direction
 Distance
 Elevation

MAP FINDINGS

Site

Database(s)

EDR ID Number
 EPA ID Number

GOODWILL INDUSTRIES OF SOUTH NJ (Continued)

1000542477

Importer Activity:	No
Mixed Waste Generator:	No
Transporter Activity:	No
Transfer Facility Activity:	No
Recycler Activity with Storage:	No
Small Quantity On-Site Burner Exemption:	No
Smelting Melting and Refining Furnace Exemption:	No
Underground Injection Control:	No
Off-Site Waste Receipt:	No
Universal Waste Indicator:	No
Universal Waste Destination Facility:	No
Federal Universal Waste:	No
Active Site Fed-Reg Treatment Storage and Disposal Facility:	Not reported
Active Site Converter Treatment storage and Disposal Facility:	Not reported
Active Site State-Reg Treatment Storage and Disposal Facility:	Not reported
Active Site State-Reg Handler:	---
Federal Facility Indicator:	Not reported
Hazardous Secondary Material Indicator:	N
Sub-Part K Indicator:	Not reported
Commercial TSD Indicator:	No
Treatment Storage and Disposal Type:	Not reported
2018 GPRA Permit Baseline:	Not on the Baseline
2018 GPRA Renewals Baseline:	Not on the Baseline
Permit Renewals Workload Universe:	Not reported
Permit Workload Universe:	Not reported
Permit Progress Universe:	Not reported
Post-Closure Workload Universe:	Not reported
Closure Workload Universe:	Not reported
202 GPRA Corrective Action Baseline:	No
Corrective Action Workload Universe:	No
Subject to Corrective Action Universe:	No
Non-TSDFs Where RCRA CA has Been Imposed Universe:	No
TSDFs Potentially Subject to CA Under 3004 (u)/(v) Universe:	No
TSDFs Only Subject to CA under Discretionary Auth Universe:	No
Corrective Action Priority Ranking:	No NCAPS ranking
Environmental Control Indicator:	No
Institutional Control Indicator:	No
Human Exposure Controls Indicator:	N/A
Groundwater Controls Indicator:	N/A
Operating TSDF Universe:	Not reported
Full Enforcement Universe:	Not reported
Significant Non-Complier Universe:	No
Unaddressed Significant Non-Complier Universe:	No
Addressed Significant Non-Complier Universe:	No
Significant Non-Complier With a Compliance Schedule Universe:	No
Financial Assurance Required:	Not reported
Handler Date of Last Change:	20080626
Recognized Trader-Importer:	No
Recognized Trader-Exporter:	No
Importer of Spent Lead Acid Batteries:	No
Exporter of Spent Lead Acid Batteries:	No
Recycler Activity Without Storage:	No
Manifest Broker:	No
Sub-Part P Indicator:	No

Map ID
Direction
Distance
Elevation

MAP FINDINGS

Site

Database(s)

EDR ID Number
EPA ID Number

GOODWILL INDUSTRIES OF SOUTH NJ (Continued)

1000542477

Hazardous Waste Summary:

Waste Code: D001
Waste Description: IGNITABLE WASTE

Waste Code: NONE
Waste Description: Not Defined

Waste Code: X003
Waste Description: Not Defined

Handler - Owner Operator:

Owner/Operator Indicator: Owner
Owner/Operator Name: GOODWILL INDUSTRIES OF SOUTH NJ
Legal Status: Private
Date Became Current: Not reported
Date Ended Current: Not reported
Owner/Operator Address: 100 S 17TH ST
Owner/Operator City,State,Zip: CAMDEN, NJ 08105
Owner/Operator Telephone: 609-964-5800
Owner/Operator Telephone Ext: Not reported
Owner/Operator Fax: Not reported
Owner/Operator Email: Not reported

Owner/Operator Indicator: Owner
Owner/Operator Name: GOODWILL INDUSTRIES OF SOUTH NJ
Legal Status: Private
Date Became Current: Not reported
Date Ended Current: Not reported
Owner/Operator Address: 100 S 17TH ST
Owner/Operator City,State,Zip: CAMDEN, NJ 08105
Owner/Operator Telephone: 609-964-5800
Owner/Operator Telephone Ext: Not reported
Owner/Operator Fax: Not reported
Owner/Operator Email: Not reported

Owner/Operator Indicator: Operator
Owner/Operator Name: GOODWILL INDUSTRIES OF SOUTH NJ
Legal Status: Private
Date Became Current: Not reported
Date Ended Current: Not reported
Owner/Operator Address: 100 S 17TH ST
Owner/Operator City,State,Zip: CAMDEN, NJ 08105
Owner/Operator Telephone: 609-964-5800
Owner/Operator Telephone Ext: Not reported
Owner/Operator Fax: Not reported
Owner/Operator Email: Not reported

Historic Generators:

Receive Date: 20060101
Handler Name: GOODWILL INDUSTRIES OF SOUTH NJ
Federal Waste Generator Description: Not a generator, verified
State District Owner: NJ
Large Quantity Handler of Universal Waste: No
Recognized Trader Importer: No
Recognized Trader Exporter: No
Spent Lead Acid Battery Importer: No

Map ID
 Direction
 Distance
 Elevation

MAP FINDINGS

Site

Database(s)

EDR ID Number
 EPA ID Number

GOODWILL INDUSTRIES OF SOUTH NJ (Continued)

1000542477

Spent Lead Acid Battery Exporter: No
 Current Record: No
 Non Storage Recycler Activity: Not reported
 Electronic Manifest Broker: Not reported

Receive Date: 20070101
 Handler Name: GOODWILL INDUSTRIES OF SOUTH NJ
 Federal Waste Generator Description: Not a generator, verified
 State District Owner: NJ
 Large Quantity Handler of Universal Waste: No
 Recognized Trader Importer: No
 Recognized Trader Exporter: No
 Spent Lead Acid Battery Importer: No
 Spent Lead Acid Battery Exporter: No
 Current Record: Yes
 Non Storage Recycler Activity: Not reported
 Electronic Manifest Broker: Not reported

Receive Date: 19941122
 Handler Name: GOODWILL INDUSTRIES OF SOUTH NJ
 Federal Waste Generator Description: Large Quantity Generator
 State District Owner: NJ
 Large Quantity Handler of Universal Waste: No
 Recognized Trader Importer: No
 Recognized Trader Exporter: No
 Spent Lead Acid Battery Importer: No
 Spent Lead Acid Battery Exporter: No
 Current Record: No
 Non Storage Recycler Activity: Not reported
 Electronic Manifest Broker: Not reported

List of NAICS Codes and Descriptions:
 NAICS Codes: No NAICS Codes Found

Facility Has Received Notices of Violation:
 Found Violation: No
 Agency Which Determined Violation: Not reported
 Violation Short Description: Not reported
 Date Violation was Determined: Not reported
 Actual Return to Compliance Date: Not reported
 Return to Compliance Qualifier: Not reported
 Violation Responsible Agency: Not reported
 Scheduled Compliance Date: Not reported
 Enforcement Identifier: Not reported
 Date of Enforcement Action: Not reported
 Enforcement Responsible Agency: Not reported
 Enforcement Docket Number: Not reported
 Enforcement Attorney: Not reported
 Corrective Action Component: Not reported
 Appeal Initiated Date: Not reported
 Appeal Resolution Date: Not reported
 Disposition Status Date: Not reported
 Disposition Status: Not reported
 Disposition Status Description: Not reported
 Consent/Final Order Sequence Number: Not reported
 Consent/Final Order Respondent Name: Not reported

Map ID
 Direction
 Distance
 Elevation

MAP FINDINGS

Site

Database(s)

EDR ID Number
 EPA ID Number

GOODWILL INDUSTRIES OF SOUTH NJ (Continued)

1000542477

Consent/Final Order Lead Agency: Not reported
 Enforcement Type: Not reported
 Enforcement Responsible Person: Not reported
 Enforcement Responsible Sub-Organization: Not reported
 SEP Sequence Number: Not reported
 SEP Expenditure Amount: Not reported
 SEP Scheduled Completion Date: Not reported
 SEP Actual Date: Not reported
 SEP Defaulted Date: Not reported
 SEP Type: Not reported
 SEP Type Description: Not reported
 Proposed Amount: Not reported
 Final Monetary Amount: Not reported
 Paid Amount: Not reported
 Final Count: Not reported
 Final Amount: Not reported

Evaluation Action Summary:

Evaluation Date: 19930913
 Evaluation Responsible Agency: EPA Contractor/Grantee
 Found Violation: No
 Evaluation Type Description: COMPLIANCE EVALUATION INSPECTION ON-SITE
 Evaluation Responsible Person Identifier: R2
 Evaluation Responsible Sub-Organization: Not reported
 Actual Return to Compliance Date: Not reported
 Scheduled Compliance Date: Not reported
 Date of Request: Not reported
 Date Response Received: Not reported
 Request Agency: Not reported
 Former Citation: Not reported

V89
 NNW
 1/4-1/2
 0.286 mi.
 1512 ft.

ANTRIM HARDWARE
1514 FEDERAL ST
CAMDEN, NJ 08101
Site 1 of 3 in cluster V

NJ VCP S107438104
NJ BROWNFIELDS N/A
NJ NJEMS
NJ Release

Relative:
 Lower
 Actual:
 18 ft.

VCP:
 Incident Number: 05-08-31-0008-01
 MOA Execution Date: 09/20/2005
 Type Of Vcp File: HISTORICAL
 Pi Number: Not reported
 Case Type(Case Type): Not reported
 Case Contact: Department Not reported
 Case Contact Name: Not reported
 Case Contact: Organization Camden Redevelopment Agency
 Case Contact: Address: Line1 Not reported
 Case Contact: Address: Line2 Not reported
 Case Contact: Address: Line3 Not reported
 Case Contact City,St,Zip: Not reported

BROWNFIELDS:

Name: OLD ANTRIM BUILDING
 Address: 1514 FEDERAL ST
 City,State,Zip: CAMDEN CITY, CAMDEN CITY 08105
 Price: Not reported

Map ID
Direction
Distance
Elevation

MAP FINDINGS

Site

Database(s)

EDR ID Number
EPA ID Number

ANTRIM HARDWARE (Continued)

S107438104

Assessed Value:	\$250,000 to \$1,000,000
Property Size:	.25 ? 1
Annual Taxes:	Not reported
Representative Address:	Not reported
Representative City/State/Zip:	Not reported
Submitter Name:	Not reported
Submitter Address1:	Not reported
Submitter Address2:	Not reported
Submitter City:	Not reported
Submitter State:	Not reported
Submitter Zip:	Not reported
Submitter Email:	Not reported
Submitter Phone:	Not reported
Transaction Type:	Not reported
Transfer Type:	Not reported
Site Number:	522
X Coordinate:	Not reported
Y Coordinate:	Not reported
Coord:	0:0
AutID:	Not reported
Ownership Type:	Public
Ownership:	Municipality
PStatus:	Redeveloped
PI Number:	Not reported
Owner Name:	Not reported
Owner Address + Owner Street:	City Hall, Room
Owner City:	Camden
Owner State:	NJ
Owner Zip Code:	08101
Owner County:	Not reported
Owner Phone:	9999999999
Owner Fax:	9999999999
Owner Email:	caturner@ci.camden.nj.us
Owner Organization:	Department of Development & Planning
Authorized Representative:	UK
Auth Rep Relation to Owner:	City
Municipal Contact Name:	UK UK
Municipal Contact Street:	City Hall, Room 109
Municipal Contact City:	Camden
Municipal Contact State:	NJ
Municipal Contact Zip Code:	08101
Municipal Contact Phone:	8567577600
Municipal Contact Fax:	9999999999
Municipal Contact Email:	nosantia@ci.camden.nj.us
Department:	UK
Municipal Contact Title:	Not reported
Contact Relation to Owner:	UK
Current Zoning:	Industrial
Proposed Zoning:	Unknown
Copy of Title Insurance:	Not reported
Block:	1183
Lot:	9
Development Plan Completed:	Unknown
Market Study Completed:	Unknown
Current Activity:	Under used (not fully used)
Current Operations:	NONE
Prior Operations:	Old Hardware Store

Map ID
Direction
Distance
Elevation

MAP FINDINGS

Site

Database(s)

EDR ID Number
EPA ID Number

ANTRIM HARDWARE (Continued)

S107438104

Deed Restrictions:	No
Easements:	Unknown
Buildings:	0
Condition of Buildings:	Not reported
Square Footage:	Not reported
Total Buildable Space:	Not reported
Lease Price:	Not reported
Tax Certificate:	No
Tax Lien:	No
Other Liens/Judgements:	No
Traffic Study:	Unknown
Road Access:	Not reported
Waterfront Access:	Unknown
Airport Access:	Unknown
Public Transportation Access:	Yes
Major Highway Name:	< 10
Major Highway Interchange:	Not reported
Major Highway Miles Away:	< 1
Local Highway Name:	Not reported
Local Highway Interchange:	Not reported
Local Highway Miles Away:	Not reported
Rail Type:	Not reported
Rail Name:	Not reported
Rail Station:	Not reported
Rail Miles Away:	Not reported
Public Water:	Yes
Electric:	Yes
Gas:	Yes
Public Sewer:	Yes
Telephone:	Unknown
Cable:	Unknown
Fiber Optics:	Unknown
Wetlands:	Unknown
Sensitive Ecosystems/Habitats:	Unknown
Endangered Species:	Unknown
Historic/Archeological Site:	Unknown
100 Year Flood Plain:	Unknown
500 Year Flood Plain:	Unknown
Environmental Report Copies:	Unknown
List Containing Site:	Not reported
Preliminary Assessment:	Unknown
Site Investigation:	Unknown
Remedial Investigation:	Unknown
Remedial Action Workplan:	Unknown
Voluntary Cleanup Program:	Unknown
Environmental Litigation:	Unknown
Remediation In Progress:	Unknown
Remediation Estimated Complete Date:	Not reported
Regulatory sign-off:	Unknown
Regulatory Sign-Off Description:	Not reported
Other Incentives:	No
Low Interest Rates:	No
HDSRF Grants:	No
TIF:	No
HDSRF Loans:	No
USA Loans:	No
USA Grants:	No

Map ID
 Direction
 Distance
 Elevation

MAP FINDINGS

Site

Database(s)

EDR ID Number
 EPA ID Number

ANTRIM HARDWARE (Continued)

S107438104

Designated Redevelopment Area:	No
Environmental Opportunity Zone:	No
Tax Rebate or Abatement:	No
Empowerment Zone (Federal):	No
Urban Coordinating Council Neighborhood:	No
Enterprise Community (Federal):	No
Urban Enterprise Zone:	No
Additional Comments:	Adjacent to Fiber Optic Cable
County_int_FK:	4
Municipality_int_FK:	141
Planning Area Designation:	Planning Area 1
Authorized Representative Email:	Not reported
Authorized Representative Phone:	9999999999
General Comments:	Redeveloped now known as the Cathedral Kitchen. http://njbrownfield.com/index.php/services/technical-assistance-a-staffing/the-former-antrim-hardware-site

NJEMS:

Name:	ANTRIM HARDWARE
Address:	1514 FEDERAL ST
City,State,Zip:	CAMDEN, NJ 08105
Site Id:	199975
Municipality:	CAMDEN CITY
Municipality Name From Spatial Overlay:	CAMDEN CITY
GNIS Civil Code For Municipality:	885177
Municipal Code (NJ-1040):	0408
X Coord:	323250
Y Coord:	405058
Coord System:	NJ STATE PLANE (NAD83) - USFEET
Coord Type:	GIS Parcel Centroid
Coord Orign:	DEP-GIS
State Standard Numeric Code From Spatial Overlay:	0408
Unique Feature Number For Municipality From Spatial Overlay:	3400710000
Eleven Digit Hydrologic Unit Code From Spatial Overlay):	02040202110
Fourteen Digit Hydrologic Unit Code From Spatial Overlay:	02040202110060
Watershed Management Area Number From Spatial Overlay:	18
Watershed Management Area Name From Spatial Overlay:	Lower Delaware
Water Region Code From Spatial Overlay:	5
Water Region Name From Spatial Overlay:	Lower Delaware
Sub Watershed Name From Overlay:	Cooper River (below Rt 130)
Watershed Name From Spatial Overlay:	Cooper River

NJ Release:

Name:	Not reported
Address:	1514 FEDERAL ST
City,State,Zip:	CAMDEN CITY, NJ
Facility Type:	Other
Facility Phone:	Not reported
Incident Date:	08/30/2005
Incident Time:	Not reported
Trenton Dispatch Log Number:	156746
Case Number:	05-08-31-0008-01
Date Received:	08/31/2005
Nature of Incident:	Not reported
Operator:	Not reported
Incident Type:	MOA

Map ID
Direction
Distance
Elevation

MAP FINDINGS

Site

Database(s)

EDR ID Number
EPA ID Number

ANTRIM HARDWARE (Continued)

S107438104

Incident Location:	ANTRIM HARDWARE
Location:	Not reported
Other Location:	Not reported
Contact Name:	Not reported
Caller Name:	Not reported
Caller Title:	Not reported
Caller Address:	Not reported
Caller City,St,Zip:	Not reported
Caller Telephone:	Not reported
Substance(s):	Not reported
Substance Type:	Not reported
Substance Identity:	Not reported
CAS Number:	Not reported
A310 Letter:	Not reported
TCPA Chemical:	Not reported
Hazrds Material:	Not reported
COMU:	Not reported
Ref. Code:	Not reported
Amt Released:	Not reported
Contained:	Not reported
Release Type:	Not reported
Release VE:	Not reported
Injuries:	Not reported
Public Exposure:	Not reported
Facility Evacuation:	Not reported
Police at Scene:	Not reported
Firemen at Scene:	Not reported
Contamination of:	Not reported
Receiving Water:	Not reported
Status at Spill:	Not reported
NJ Spill Date:	Not reported
NJ Spill Time:	Not reported
NJ Spill Name:	Not reported
NJ Spill Title:	Not reported
NJ Spill Phone:	Not reported
Other Date:	Not reported
Other Time:	Not reported
Other Name:	Not reported
Other Title:	Not reported
Other Telephone:	Not reported
Public Evacuation:	Not reported
Assistance Requested:	Not reported
Wind Direction/Speed:	Not reported
Local Municipality Notified:	Not reported
Local Municipality Name:	Not reported
Local Municipality Title:	Not reported
Local Municipality Telephone:	Not reported
Local Municipality Date:	Not reported
Local Municipality Time:	Not reported
Incident Description:	Not reported
Incident Name:	Not reported
Incident Referred To:	Not reported
Incident Region:	Not reported
Incident Telephone:	Not reported
Incident Date:	Not reported
Incident time:	Not reported
Incident ITM:	Not reported

Map ID
Direction
Distance
Elevation

MAP FINDINGS

Site

Database(s)

EDR ID Number
EPA ID Number

ANTRIM HARDWARE (Continued)

S107438104

Comments: Not reported
Date A310 Letter Printed: Not reported
Date Local Authority Was Notified: Not reported
Date Updated: Not reported
Date Report Faxed to Local Authority: Not reported
Local Authority Notification Date: Not reported
Rep Receive Date: 08/31/2005
Reporter Type: Other
Reporter Name: REDACTED
Reporter Title: REDACTED
Reporter Org: REDATED
Reporter Address: Not reported
Reporter City,St,Zip: Not reported
Reporter County: Not reported
Incident Status: Terminated
Incident Category Source: Other
Incident Source Name: UNKNOWN
Incident Source Address: Not reported
Incident Source Address 2: Not reported
Incident Source City,St,Zip: NJ
Incident Source County: Not reported
DEP Requested: Not reported
Confidential: Not reported
Notify Type: Not reported
Road Closed: Not reported
Direction: Not reported
Responsible Party: Not reported
Responsible Party Name: Not reported
Responsible Party Contact: Not reported
Responsible Party Title: Not reported
Responsible Party Phone: Not reported
Responsible Party Street: Not reported
Responsible Party County: Not reported
Responsible Party City,St,Zip: Not reported
Memo. Of Understanding: Not reported
Drill/trng Exercise: Not reported
Hazardous: Not reported

Name: Not reported
Address: 1514 FEDERAL ST
City,State,Zip: CAMDEN CITY, NJ 08101
Facility Type: Commercial
Facility Phone: Not reported
Incident Date: 08/09/2013
Incident Time: Not reported
Trenton Dispatch Log Number: 486257
Case Number: 13-08-09-1655-46
Date Received: 08/09/2013
Nature of Incident: Not reported
Operator: Not reported
Incident Type: Sewage
Incident Location: AT
Location: Not reported
Other Location: Not reported
Contact Name: JOHN MANGANARO
Caller Name: Not reported
Caller Title: Not reported

Map ID
Direction
Distance
Elevation

MAP FINDINGS

Site

Database(s)

EDR ID Number
EPA ID Number

ANTRIM HARDWARE (Continued)

S107438104

Caller Address:	Not reported
Caller City,St,Zip:	Not reported
Caller Telephone:	Not reported
Substance(s):	Not reported
Substance Type:	Not reported
Substance Identity:	Not reported
CAS Number:	Not reported
A310 Letter:	Not reported
TCPA Chemical:	Not reported
Hazrds Material:	Not reported
COMU:	Not reported
Ref. Code:	Not reported
Amt Released:	Not reported
Contained:	Not reported
Release Type:	Not reported
Release VE:	Not reported
Injuries:	No
Public Exposure:	No
Facility Evacuation:	No
Police at Scene:	No
Firemen at Scene:	No
Contamination of:	Not reported
Receiving Water:	Not reported
Status at Spill:	Not reported
NJ Spill Date:	Not reported
NJ Spill Time:	Not reported
NJ Spill Name:	Not reported
NJ Spill Title:	Not reported
NJ Spill Phone:	Not reported
Other Date:	Not reported
Other Time:	Not reported
Other Name:	Not reported
Other Title:	Not reported
Other Telephone:	Not reported
Public Evacuation:	No
Assistance Requested:	Not reported
Wind Direction/Speed:	Not reported
Local Municipality Notified:	Not reported
Local Municipality Name:	Not reported
Local Municipality Title:	Not reported
Local Municipality Telephone:	Not reported
Local Municipality Date:	Not reported
Local Municipality Time:	Not reported
Incident Description:	Not reported
Incident Name:	Not reported
Incident Referred To:	Not reported
Incident Region:	Not reported
Incident Telephone:	Not reported
Incident Date:	Not reported
Incident time:	Not reported
Incident ITM:	Not reported
Comments:	Not reported
Date A310 Letter Printed:	Not reported
Date Local Authority Was Notified:	Not reported
Date Updated:	Not reported
Date Report Faxed to Local Authority:	Not reported
Local Authority Notification Date:	Not reported

Map ID
Direction
Distance
Elevation

MAP FINDINGS

Site

Database(s)

EDR ID Number
EPA ID Number

ANTRIM HARDWARE (Continued)

S107438104

Rep Receive Date: 08/09/2013
Reporter Type: Other
Reporter Name: REDACTED
Reporter Title: REDACTED
Reporter Org: REDATED
Reporter Address: Not reported
Reporter City,St,Zip: Not reported
Reporter County: Not reported
Incident Status: Terminated
Incident Category Source: Other
Incident Source Name: UNITED WATER
Incident Source Address: 100 SOUTH 17 ST
Incident Source Address 2: Not reported
Incident Source City,St,Zip: Camden City, NJ 08105
Incident Source County: Camden
DEP Requested: No
Confidential: Not reported
Notify Type: Not reported
Road Closed: Not reported
Direction: Not reported
Responsible Party: Not reported
Responsible Party Name: Not reported
Responsible Party Contact: Not reported
Responsible Party Title: Not reported
Responsible Party Phone: Not reported
Responsible Party Street: Not reported
Responsible Party County: Not reported
Responsible Party City,St,Zip: Not reported
Memo. Of Understanding: Not reported
Drill/trng Exercise: Not reported
Hazardous: Not reported

W90
NNW
1/4-1/2
0.294 mi.
1552 ft.

CONCORD CHEMICAL COMPANY INC
1650 FEDERAL ST
CAMDEN CITY, NJ 08105

NJ SHWS
NJ HIST HWS
NJ BROWNFIELDS

S107495519
N/A

Site 1 of 4 in cluster W

Relative:
Lower
Actual:
17 ft.

SHWS:
Name: CONCORD CHEMICAL COMPANY INC
Address: 1650 FEDERAL ST
City,State,Zip: CAMDEN CITY, NJ
Site ID: 14398
Status: Active
Home Owner: Not reported
PI Number: 002734

Detail As Of April 2012:

X Coord Site: Not reported
X Coord PI: Not reported
Y Coord Site: Not reported
Y Coord PI: Not reported

Name: CONCORD CHEMICAL COMPANY INC
Address: 1650 FEDERAL ST
City,State,Zip: CAMDEN CITY, NJ
Site ID: 14398
Status: Active

Map ID
Direction
Distance
Elevation

MAP FINDINGS

Site

Database(s)

EDR ID Number
EPA ID Number

CONCORD CHEMICAL COMPANY INC (Continued)

S107495519

Home Owner: No
PI Number: 002734
Detail As Of April 2012:
X Coord Site: Not reported
X Coord PI: Not reported
Y Coord Site: Not reported
Y Coord PI: Not reported
HIST SHWS:
Case Status: Active
Status Date: 8/1/2003
Case ID: 002734
Contact: SA
Sub Section Label: A: Sites with On-Site Sources of Contamination
Site Municipality: 0408
Remedial Level Code: C2
Classification exception area dt: None
Classification exception area dt: Not reported
Deed Notice Status: None
Deed Notice Date: Not reported
Engineering Control Status: None
Engineering Control Date: Not reported
National Priorities List Status: Not reported
National Priorities List Date: Not reported
X Coordinate: 323592
Y Coordinate: 404641
Coordinate System: NJ State Plane (NAD83) - USFEET

BROWNFIELDS:

Name: CONCORD CHEMICAL COMPANY INC
Address: 1650 FEDERAL ST
City,State,Zip: CAMDEN CITY, CAMDEN CITY 08105
Price: Not reported
Assessed Value: Not reported
Property Size: Unknown
Annual Taxes: Not reported
Representative Address: Not reported
Representative City/State/Zip: Not reported
Submitter Name: Not reported
Submitter Address1: Not reported
Submitter Address2: Not reported
Submitter City: Not reported
Submitter State: Not reported
Submitter Zip: Not reported
Submitter Email: Not reported
Submitter Phone: Not reported
Transaction Type: Not reported
Transfer Type: Not reported
Site Number: 5109
X Coordinate: 323592
Y Coordinate: 404641
Coord: 323592:404641
AutolD: Not reported
Ownership Type: unknown
Ownership: DEP Case
PStatus: DEP Case

Map ID
Direction
Distance
Elevation

MAP FINDINGS

Site

Database(s)

EDR ID Number
EPA ID Number

CONCORD CHEMICAL COMPANY INC (Continued)

S107495519

PI Number:	002734
Owner Name:	Not reported
Owner Address + Owner Street:	Not reported
Owner City:	Not reported
Owner State:	Not reported
Owner Zip Code:	Not reported
Owner County:	Not reported
Owner Phone:	9999999999
Owner Fax:	9999999999
Owner Email:	Not reported
Owner Organization:	Not reported
Authorized Representative:	Not reported
Auth Rep Relation to Owner:	Not reported
Municipal Contact Name:	Not reported
Municipal Contact Street:	Not reported
Municipal Contact City:	Not reported
Municipal Contact State:	Not reported
Municipal Contact Zip Code:	Not reported
Municipal Contact Phone:	9999999999
Municipal Contact Fax:	9999999999
Municipal Contact Email:	Not reported
Department:	Not reported
Municipal Contact Title:	Not reported
Contact Relation to Owner:	Not reported
Current Zoning:	Not reported
Proposed Zoning:	Not reported
Copy of Title Insurance:	Not reported
Block:	Not reported
Lot:	Not reported
Development Plan Completed:	Unknown
Market Study Completed:	Unknown
Current Activity:	Not reported
Current Operations:	Not reported
Prior Operations:	Not reported
Deed Restrictions:	Unknown
Easements:	Unknown
Buildings:	Not reported
Condition of Buildings:	Not reported
Square Footage:	Not reported
Total Buildable Space:	Not reported
Lease Price:	Not reported
Tax Certificate:	Unknown
Tax Lien:	Unknown
Other Liens/Judgements:	No
Traffic Study:	Unknown
Road Access:	Not reported
Waterfront Access:	Unknown
Airport Access:	Unknown
Public Transportation Access:	Unknown
Major Highway Name:	Not reported
Major Highway Interchange:	Not reported
Major Highway Miles Away:	Not reported
Local Highway Name:	Not reported
Local Highway Interchange:	Not reported
Local Highway Miles Away:	Not reported
Rail Type:	Not reported
Rail Name:	Not reported

Map ID
Direction
Distance
Elevation

MAP FINDINGS

Site

Database(s)

EDR ID Number
EPA ID Number

CONCORD CHEMICAL COMPANY INC (Continued)

S107495519

Rail Station:	Not reported
Rail Miles Away:	Not reported
Public Water:	Unknown
Electric:	Unknown
Gas:	Unknown
Public Sewer:	Unknown
Telephone:	Unknown
Cable:	Unknown
Fiber Optics:	Unknown
Wetlands:	No
Sensitive Ecosystems/Habitats:	No
Endangered Species:	No
Historic/Archeological Site:	No
100 Year Flood Plain:	No
500 Year Flood Plain:	No
Environmental Report Copies:	Yes
List Containing Site:	Not reported
Preliminary Assessment:	No
Site Investigation:	No
Remedial Investigation:	No
Remedial Action Workplan:	No
Voluntary Cleanup Program:	No
Environmental Litigation:	No
Remediation In Progress:	Yes
Remediation Estimated Complete Date:	Not reported
Regulatory sign-off:	No
Regulatory Sign-Off Description:	Not reported
Other Incentives:	No
Low Interest Rates:	No
HDSRF Grants:	No
TIF:	No
HDSRF Loans:	No
USA Loans:	No
USA Grants:	No
Designated Redevelopment Area:	No
Environmental Opportunity Zone:	No
Tax Rebate or Abatement:	No
Empowerment Zone (Federal):	No
Urban Coordinating Council Neighborhood:	No
Enterprise Community (Federal):	No
Urban Enterprise Zone:	No
Additional Comments:	1) Assigned to Program,8/1/2003 2) C2: Formal Design - Known Source or Release with GW Contamination established 8/1/2003
County_int_FK:	4
Municipality_int_FK:	141
Planning Area Designation:	Planning Area 1
Authorized Representative Email:	Not reported
Authorized Representative Phone:	9999999999
General Comments:	Not reported

MAP FINDINGS

Map ID			EDR ID Number
Direction			EPA ID Number
Distance			
Elevation	Site	Database(s)	

X91 North 1/4-1/2 0.295 mi. 1555 ft.	CLEAN VENTURE INC 1800 CARMEN STREET CAMDEN, NJ Site 1 of 8 in cluster X	NJ HIST LF	S104005649 N/A
---	--	-------------------	--------------------------

Relative: Lower Actual: 18 ft.	HIST LF: Facility ID: 0408001464 Facility Type: RECYCLING CENT Authorized Waste: Not reported Facility Status: OPERATING Contact Name: DONJON MARINE CO Contact Address: 1800 CARMEN STREET Contact City,St,Zip: CAMDEN, NJ 08105 Contact Phone: 9089640888
---	---

X92 North 1/4-1/2 0.295 mi. 1555 ft.	REMTECH ENVIRONMENTAL 1800 CARMAN ST CAMDEN, NJ 08105 Site 2 of 8 in cluster X	NJ HIST LUST NJ SPILLS FTTS HIST FTTS NJ AIRS	1006279050 N/A
---	--	--	--------------------------

Relative: Lower Actual: 18 ft.	LUST HIST: Case ID: Not reported Lead Program Assigned: Bureau of Field Operations - Initial Notice Section Facility Status: Site Issued Letter of No Further Action for Area(s) Of Concern UST ID: 0142715 TMS Number: C94-0094 Remedial Level: Site has 1 area of concern with 1 media of concern. Case Manager: Not reported Facility Phone: Not reported No Further Action: 4/19/1995 0:00:00 RAW Approved: Not reported CEA: Not reported Date CEA Lifted: Not reported Dead Notice: Not reported
---	--

NJ SPILL:

Name:	REMTECH ENVIRONMENTAL
Address:	1800 CARMAN ST
City,State,Zip:	CAMDEN, NJ
Trenton Dispatch Log Number:	12901
Case Number:	96-8-13-0953-05
Notify Type:	Not reported
Date Received:	08/13/1996
Location:	Facility
Other Location:	Not reported
Incident Date:	08/13/1996
Incident Time:	0830
A310 Letter:	Yes
Ref. Code:	002
COMU:	0408
CAS Number:	Not reported
Hazardous:	Not reported
Incident Location:	Not reported
Facility Type:	Industrial
Facility Phone:	609-365-5544
Substance(s):	OIL OTHER
Substance Type:	Liquid

Map ID
Direction
Distance
Elevation

MAP FINDINGS

Site

Database(s)

EDR ID Number
EPA ID Number

REMTECH ENVIRONMENTAL (Continued)

1006279050

Substance Identity: Known
TCPA Chemical: No
Hazrds Material: Yes
Amnt Released: 300-500 GAL
Release VE: Estimate
Contained: Yes
Release Type: Terminated
Incident Desc: Spill
Status at Spill: 15,000 GAL STORAGE TANK HEAT PLATE RUPTURED CAUSING SPILL OF FUEL OIL & LUBE OIL MIX. PRODUCT TRANSFERRED TO ANOTHER TANK. CLEANUP IN PROGRESS.

NJ Spill Date: 1996-08-13 00:00:00
NJ Spill Time: 1004
NJ Spill Name: NJSP-OEM
NJ Spill Title: LT. LANARD
NJ Spill Phone: 609-882-2000
Other Date: Not reported
Other Time: Not reported
Other Name: Not reported
Other Title: Not reported
Other Phone: Not reported
Injuries: No
Public Exposure: No
Road Closed: Not reported
Facility Evacuation: No
Receiving Water: UNKNOWN
Public Evacuation: No
Police at Scene: No
Firemen at Scene: No
Contamination of: Land,Water
Nature of Incident: Other
Wind Direction/Speed: Not reported
Assistance Requested: No
Memo. Of Understanding: Not reported
Drill/trng Exercise: Not reported
Operator: PAT
Contact Name: Not reported
Caller Name: REDACTED
Caller Title: Not reported
Caller Address: Not reported
Caller City,St,Zip: Not reported
Caller Phone: Not reported
Responsible Party: Known
Responsible Party Name: REMTECH ENVIRONMENTA
Responsible Party Contact: KAREN FISHER
Responsible Party Title: Not reported
Responsible Party Telephone: 609-365-5544
Responsible Party Street: 1800 CARMAN ST
Responsible Party Municipality: CAMDEN
Responsible Party State: NJ
Responsible Party Zip: Not reported
Responsible City,St,Zip: CAMDEN, NJ
Responsible Party County: CAMDEN
Local Municipality: Not reported
Local Municipality Name: CAMDEN CITY
Local Municipality Title: SGT. TURNER
Local Municipality Phone: 609-757-7400

Map ID
Direction
Distance
Elevation

MAP FINDINGS

Site

Database(s)

EDR ID Number
EPA ID Number

REMTECH ENVIRONMENTAL (Continued)

1006279050

Local Municipality Date: 08/13/1996
Local Municipality Time: 1002
Incident Name: R. SCHRADER
Incident Referred To: DRPSR
Incident Region: ER2
Incident Phone: Office
Incident Date: 08/13/1996
Incident Name: Not reported
Incident Referred To: DFG
Incident Region: HQ
Incident Phone: Not reported
Incident Date: 1996-08-13 00:00:00
Comments: Not reported
Date A310 Letter Printed: 1996-08-13 00:00:00
Date Local Authority Was Notified: Not reported
Date Update: Not reported
Date Report Faxed to Local Authority: 1996-08-13 00:00:00
Local Authority Notification Date: Not reported
Reporter Name: Not reported
Reporter Type: Not reported
Rep Received Date: Not reported
Reporter Title: Not reported
Reporter Orgzn: Not reported
Reporter Address: Not reported
Reporter City,St,Zip: Not reported
Reporter County: Not reported
Incident Type: Not reported
Incident Status: Not reported
Incident Source Category: Not reported
Incident Source Name: Not reported
Incident Source Address: Not reported
Incident Source Address 2: Not reported
Incident Source City,St,Zip: Not reported
Incident Source County: Not reported
DEP Requested: Not reported
Confidential: Not reported

FTTS INSP:

Inspection Number: 199011161113 1
Region: 02
Inspection Date: 11/16/90
Inspector: D. GREENLAW, KD
Violation occurred: Yes
Investigation Type: Section 6 PCB Federal Conducted
Investigation Reason: For Cause, Associated
Legislation Code: TSCA
Facility Function: Processor

HIST FTTS INSP:

Inspection Number: 199011161113 1
Region: 02
Inspection Date: Not reported
Inspector: D. GREENLAW, KD
Violation occurred: Yes
Investigation Type: Section 6 PCB Federal Conducted

Map ID
Direction
Distance
Elevation

MAP FINDINGS

Site

Database(s)

EDR ID Number
EPA ID Number

REMTECH ENVIRONMENTAL (Continued)

1006279050

Investigation Reason: For Cause, Associated
Legislation Code: TSCA
Facility Function: Processor

AIRS:

Name: FRONTIER TERMINAL
Address: 1800 CARMAN ST
City,State,Zip: CAMDEN, NJ 08105
Emission Year: Not reported
Facility Number: 51838
NAICS Code: Not reported
Pollutant Name: Not reported
Tons/Year lbs/Year For Taps 1000 Tons/Year For CO2: Not reported
Tons/Season (5/1-9/30): Not reported
Lbs/Day Peak Ozone Season (6/1-8/31): Not reported
Lbs/Day Co-season (12/1-2/31): Not reported
Permit of Emission: PERMIT
X Coordinate: 324537
Y Coordinate: 405116
Coordinate Units: NJ State Plane (NAD83) - USFEET
Coordinate Type: GPS
Active Number: GEN050001
Active Type Description: (GP-006) Boiler
Document Status: Approved
Expiration Date: Not reported
Active Flag: Y
NAICS Description: Not reported
TPY of Fugitive Emissions: Not reported
TPY of Non-Fugitive Emissions: Not reported
Ozone Season Non-Fugitives: Not reported
Ozone Season Fugitive: Not reported
May Sep Fugitive QTY: Not reported
May Sep Total QTY: Not reported
Effective Start Date: Not reported

Name: FRONTIER TERMINAL
Address: 1800 CARMAN ST
City,State,Zip: CAMDEN, NJ 08105
Emission Year: Not reported
Facility Number: 51838
NAICS Code: Not reported
Pollutant Name: Not reported
Tons/Year lbs/Year For Taps 1000 Tons/Year For CO2: Not reported
Tons/Season (5/1-9/30): Not reported
Lbs/Day Peak Ozone Season (6/1-8/31): Not reported
Lbs/Day Co-season (12/1-2/31): Not reported
Permit of Emission: PERMIT
X Coordinate: 324537
Y Coordinate: 405116
Coordinate Units: NJ State Plane (NAD83) - USFEET
Coordinate Type: GPS
Active Number: GEN050001
Active Type Description: (GP-006) Boiler
Document Status: Superseded (Archived)
Expiration Date: 09/08/2010
Active Flag: Y

Map ID
Direction
Distance
Elevation

MAP FINDINGS

Site

Database(s)

EDR ID Number
EPA ID Number

REMTECH ENVIRONMENTAL (Continued)

1006279050

NAICS Description: Not reported
TPY of Fugitive Emissions: Not reported
TPY of Non-Fugitive Emissions: Not reported
Ozone Season Non-Fugitives: Not reported
Ozone Season Fugitive: Not reported
May Sep Fugitive QTY: Not reported
May Sep Total QTY: Not reported
Effective Start Date: 09/09/2005

Name: FRONTIER TERMINAL
Address: 1800 CARMAN ST
City,State,Zip: CAMDEN, NJ 08105
Emission Year: Not reported
Facility Number: 51838
NAICS Code: Not reported
Pollutant Name: Not reported
Tons/Year lbs/Year For Taps 1000 Tons/Year For CO2: Not reported
Tons/Season (5/1-9/30): Not reported
Lbs/Day Peak Ozone Season (6/1-8/31): Not reported
Lbs/Day Co-season (12/1-2/31): Not reported
Permit of Emission: PERMIT
X Coordinate: 324537
Y Coordinate: 405116
Coordinate Units: NJ State Plane (NAD83) - USFEET
Coordinate Type: GPS
Active Number: GEN100001
Active Type Description: (GP-017) Boilers < 5 MMBTU/hr
Document Status: Superseded (Archived)
Expiration Date: 07/29/2020
Active Flag: Y
NAICS Description: Not reported
TPY of Fugitive Emissions: Not reported
TPY of Non-Fugitive Emissions: Not reported
Ozone Season Non-Fugitives: Not reported
Ozone Season Fugitive: Not reported
May Sep Fugitive QTY: Not reported
May Sep Total QTY: Not reported
Effective Start Date: 07/30/2010

Name: FRONTIER TERMINAL
Address: 1800 CARMAN ST
City,State,Zip: CAMDEN, NJ 08105
Emission Year: Not reported
Facility Number: 51838
NAICS Code: Not reported
Pollutant Name: Not reported
Tons/Year lbs/Year For Taps 1000 Tons/Year For CO2: Not reported
Tons/Season (5/1-9/30): Not reported
Lbs/Day Peak Ozone Season (6/1-8/31): Not reported
Lbs/Day Co-season (12/1-2/31): Not reported
Permit of Emission: PERMIT
X Coordinate: 324537
Y Coordinate: 405116
Coordinate Units: NJ State Plane (NAD83) - USFEET
Coordinate Type: GPS
Active Number: PCP030003
Active Type Description: Construction of New Source

Map ID
Direction
Distance
Elevation

MAP FINDINGS

Site

Database(s)

EDR ID Number
EPA ID Number

REMTECH ENVIRONMENTAL (Continued)

1006279050

Document Status:	Renewed
Expiration Date:	02/23/2024
Active Flag:	Y
NAICS Description:	Not reported
TPY of Fugitive Emissions:	Not reported
TPY of Non-Fugitive Emissions:	Not reported
Ozone Season Non-Fugitives:	Not reported
Ozone Season Fugitive:	Not reported
May Sep Fugitive QTY:	Not reported
May Sep Total QTY:	Not reported
Effective Start Date:	02/24/2004
Name:	FRONTIER TERMINAL
Address:	1800 CARMAN ST
City,State,Zip:	CAMDEN, NJ 08105
Emission Year:	Not reported
Facility Number:	51838
NAICS Code:	Not reported
Pollutant Name:	Not reported
Tons/Year lbs/Year For Taps 1000 Tons/Year For CO2:	Not reported
Tons/Season (5/1-9/30):	Not reported
Lbs/Day Peak Ozone Season (6/1-8/31):	Not reported
Lbs/Day Co-season (12/1-2/31):	Not reported
Permit of Emission:	PERMIT
X Coordinate:	324537
Y Coordinate:	405116
Coordinate Units:	NJ State Plane (NAD83) - USFEET
Coordinate Type:	GPS
Active Number:	PCP030001
Active Type Description:	Construction of New Source
Document Status:	Renewed
Expiration Date:	02/23/2024
Active Flag:	Y
NAICS Description:	Not reported
TPY of Fugitive Emissions:	Not reported
TPY of Non-Fugitive Emissions:	Not reported
Ozone Season Non-Fugitives:	Not reported
Ozone Season Fugitive:	Not reported
May Sep Fugitive QTY:	Not reported
May Sep Total QTY:	Not reported
Effective Start Date:	02/24/2004
Name:	FRONTIER TERMINAL
Address:	1800 CARMAN ST
City,State,Zip:	CAMDEN, NJ 08105
Emission Year:	Not reported
Facility Number:	51838
NAICS Code:	Not reported
Pollutant Name:	Not reported
Tons/Year lbs/Year For Taps 1000 Tons/Year For CO2:	Not reported
Tons/Season (5/1-9/30):	Not reported
Lbs/Day Peak Ozone Season (6/1-8/31):	Not reported
Lbs/Day Co-season (12/1-2/31):	Not reported
Permit of Emission:	PERMIT
X Coordinate:	324537
Y Coordinate:	405116
Coordinate Units:	NJ State Plane (NAD83) - USFEET

Map ID
 Direction
 Distance
 Elevation

MAP FINDINGS

Site

Database(s)

EDR ID Number
 EPA ID Number

REMTECH ENVIRONMENTAL (Continued)

1006279050

Coordinate Type:	GPS
Active Number:	PCP030002
Active Type Description:	Construction of New Source
Document Status:	Renewed
Expiration Date:	02/23/2024
Active Flag:	Y
NAICS Description:	Not reported
TPY of Fugitive Emissions:	Not reported
TPY of Non-Fugitive Emissions:	Not reported
Ozone Season Non-Fugitives:	Not reported
Ozone Season Fugitive:	Not reported
May Sep Fugitive QTY:	Not reported
May Sep Total QTY:	Not reported
Effective Start Date:	02/24/2004
Name:	FRONTIER TERMINAL
Address:	1800 CARMAN ST
City,State,Zip:	CAMDEN, NJ 08105
Emission Year:	Not reported
Facility Number:	51838
NAICS Code:	Not reported
Pollutant Name:	Not reported
Tons/Year lbs/Year For Taps 1000 Tons/Year For CO2:	Not reported
Tons/Season (5/1-9/30):	Not reported
Lbs/Day Peak Ozone Season (6/1-8/31):	Not reported
Lbs/Day Co-season (12/1-2/31):	Not reported
Permit of Emission:	PERMIT
X Coordinate:	324537
Y Coordinate:	405116
Coordinate Units:	NJ State Plane (NAD83) - USFEET
Coordinate Type:	GPS
Active Number:	GEN200001
Active Type Description:	(GP-017A) Boilers < 5 MMBTU/hr
Document Status:	Approved
Expiration Date:	08/21/2025
Active Flag:	Y
NAICS Description:	Not reported
TPY of Fugitive Emissions:	Not reported
TPY of Non-Fugitive Emissions:	Not reported
Ozone Season Non-Fugitives:	Not reported
Ozone Season Fugitive:	Not reported
May Sep Fugitive QTY:	Not reported
May Sep Total QTY:	Not reported
Effective Start Date:	08/21/2020

X93
North
1/4-1/2
0.295 mi.
1555 ft.

CLEAN VENTURE/CYCLE CHEMICAL
1800 CARMAN ST
CAMDEN, NJ 07202
Site 3 of 8 in cluster X

NJ VCP 1004644967
NJ Release N/A

Relative:
Lower
Actual:
18 ft.

VCP:
 Incident Number: 03-08-01-0031-24
 MOA Execution Date: 08/06/2003
 Type Of Vcp File: HISTORICAL
 Pi Number: Not reported
 Case Type(Case Type): Not reported
 Case Contact: Department Not reported

Map ID
Direction
Distance
Elevation

MAP FINDINGS

Site

Database(s)

EDR ID Number
EPA ID Number

CLEAN VENTURE/CYCLE CHEMICAL (Continued)

1004644967

Case Contact Name: Not reported
Case Contact: Organization Frontier Terminals LLC
Case Contact: Address: Line1 Not reported
Case Contact: Address: Line2 Not reported
Case Contact: Address: Line3 Not reported
Case Contact City,St,Zip: Not reported

NJ Release:

Name: Not reported
Address: 1800 CARMAN ST
City,State,Zip: CAMDEN CITY, NJ
Facility Type: Other
Facility Phone: Not reported
Incident Date: 08/01/2003
Incident Time: Not reported
Trenton Dispatch Log Number: 66211
Case Number: 03-08-01-0031-24
Date Received: 08/01/2003
Nature of Incident: Not reported
Operator: Not reported
Incident Type: MOA
Incident Location: CLEAN VENTURE/CYCLE CHEM
Location: Not reported
Other Location: Not reported
Contact Name: Not reported
Caller Name: Not reported
Caller Title: Not reported
Caller Address: Not reported
Caller City,St,Zip: Not reported
Caller Telephone: Not reported
Substance(s): Not reported
Substance Type: Not reported
Substance Identity: Not reported
CAS Number: Not reported
A310 Letter: Not reported
TCPA Chemical: Not reported
Hazrds Material: Not reported
COMU: Not reported
Ref. Code: Not reported
Amt Released: Not reported
Contained: Not reported
Release Type: Not reported
Release VE: Not reported
Injuries: Not reported
Public Exposure: Not reported
Facility Evacuation: Not reported
Police at Scene: Not reported
Firemen at Scene: Not reported
Contamination of: Not reported
Receiving Water: Not reported
Status at Spill: Not reported
NJ Spill Date: Not reported
NJ Spill Time: Not reported
NJ Spill Name: Not reported
NJ Spill Title: Not reported
NJ Spill Phone: Not reported
Other Date: Not reported

Map ID
Direction
Distance
Elevation

MAP FINDINGS

Site

Database(s)

EDR ID Number
EPA ID Number

CLEAN VENTURE/CYCLE CHEMICAL (Continued)

1004644967

Other Time:	Not reported
Other Name:	Not reported
Other Title:	Not reported
Other Telephone:	Not reported
Public Evacuation:	Not reported
Assistance Requested:	Not reported
Wind Direction/Speed:	Not reported
Local Municipality Notified:	Not reported
Local Municipality Name:	Not reported
Local Municipality Title:	Not reported
Local Municipality Telephone:	Not reported
Local Municipality Date:	Not reported
Local Municipality Time:	Not reported
Incident Description:	Not reported
Incident Name:	Not reported
Incident Referred To:	Not reported
Incident Region:	Not reported
Incident Telephone:	Not reported
Incident Date:	Not reported
Incident time:	Not reported
Incident ITM:	Not reported
Comments:	Not reported
Date A310 Letter Printed:	Not reported
Date Local Authority Was Notified:	Not reported
Date Updated:	Not reported
Date Report Faxed to Local Authority:	Not reported
Local Authority Notification Date:	Not reported
Rep Receive Date:	08/01/2003
Reporter Type:	Other
Reporter Name:	REDACTED
Reporter Title:	REDACTED
Reporter Org:	REDACTED
Reporter Address:	Not reported
Reporter City,St,Zip:	Not reported
Reporter County:	Not reported
Incident Status:	Terminated
Incident Category Source:	Other
Incident Source Name:	Not reported
Incident Source Address:	Not reported
Incident Source Address 2:	Not reported
Incident Source City,St,Zip:	Not reported
Incident Source County:	Not reported
DEP Requested:	Not reported
Confidential:	Not reported
Notify Type:	Not reported
Road Closed:	Not reported
Direction:	Not reported
Responsible Party:	Not reported
Responsible Party Name:	Not reported
Responsible Party Contact:	Not reported
Responsible Party Title:	Not reported
Responsible Party Phone:	Not reported
Responsible Party Street:	Not reported
Responsible Party County:	Not reported
Responsible Party City,St,Zip:	Not reported
Memo. Of Understanding:	Not reported
Drill/trng Exercise:	Not reported

MAP FINDINGS

Map ID
Direction
Distance
Elevation

Site

Database(s)

EDR ID Number
EPA ID Number

CLEAN VENTURE/CYCLE CHEMICAL (Continued)

1004644967

Hazardous: Not reported

X94
North
1/4-1/2
0.295 mi.
1555 ft.

REMTECH ENVIRONMENTAL
1800 CARMAN ST
CAMDEN CITY, NJ

NJ SHWS

S125908102
N/A

Site 4 of 8 in cluster X

Relative:
Lower
Actual:
18 ft.

SHWS:
Name: REMTECH ENVIRONMENTAL
Address: 1800 CARMAN ST
City,State,Zip: CAMDEN CITY, NJ
Site ID: 14672
Status: Active
Home Owner: Not reported
PI Number: 014271

Detail As Of April 2012:

X Coord Site: Not reported
X Coord PI: Not reported
Y Coord Site: Not reported
Y Coord PI: Not reported

X95
North
1/4-1/2
0.295 mi.
1555 ft.

REMTECH ENVIRONMENTAL
1800 CARMAN ST
CAMDEN, NJ 08105

NJ HIST HWS

1000436182
N/A

Site 5 of 8 in cluster X

NJ UST
NJ MAJOR FACILITIES
NJ INST CONTROL
NJ Release
NJ ISRA
NY MANIFEST

Relative:
Lower
Actual:
18 ft.

HIST SHWS:
Case Status: Active
Status Date: 8/5/2003
Case ID: 014271
Contact: Bureau of Case Management
Sub Section Label: A: Sites with On-Site Sources of Contamination
Site Municipality: 0408
Remedial Level Code: C3
Classification exception area dt: None
Classification exception area dt: Not reported
Deed Notice Status: None
Deed Notice Date: Not reported
Engineering Control Status: None
Engineering Control Date: Not reported
National Priorities List Status: Not reported
National Priorities List Date: Not reported
X Coordinate: 324537
Y Coordinate: 405116
Coordinate System: NJ State Plane (NAD83) - USFEET

UST:

Facility ID: 014271

Contact:

Owner Name: Not Identified Not Identified

Map ID
Direction
Distance
Elevation

MAP FINDINGS

Site

Database(s)

EDR ID Number
EPA ID Number

REMTECH ENVIRONMENTAL (Continued)

1000436182

Organization: Not Identified
Contact Type(UST Reg): Facility Operator
Contact Address (UST Reg): Not reported
Contact Address 2 (UST Reg): Not reported
Contact City,St,Zip (UST Reg): Not reported

Owner Name: DENNIS KONNICK
Organization: REMTECH ENVIRONMENTAL
Contact Type(UST Reg): Tank Owner
Contact Address (UST Reg): 1800 CARMAN ST
Contact Address 2 (UST Reg): ATTN: GEORGE LESSLEY
Contact City,St,Zip (UST Reg): Camden, NJ 08105

Tanks:

Tank Id: TANK-1
Tank Number: 0001
Tank Status: Removed
Tank Status Date: 06/01/1994
Install Date: 01/01/1982
Tank Contents: Leaded Gasoline
Tank Size: 3000
Tank Compliance: No
Overfill: No
Compliance Monitoring?: No
Overfill Protection: No
Spill Containment: No
Tank Wellhead Protection: Not reported
Tank/Pipe Construction Type: Pipe Other
Tank/Pipe Construction Type: Tank Cathodically protected steel
Tank/Pipe Monitor: Pipe None
Tank/Pipe Monitor: Tank None

Tank Id: TANK-2
Tank Number: 0002
Tank Status: Removed
Tank Status Date: 06/02/1994
Install Date: 01/01/1982
Tank Contents: Light Diesel Fuel (No. 1-D)
Tank Size: 10000
Tank Compliance: No
Overfill: No
Compliance Monitoring?: No
Overfill Protection: No
Spill Containment: No
Tank Wellhead Protection: Not reported
Tank/Pipe Construction Type: Pipe Other
Tank/Pipe Construction Type: Tank Cathodically protected steel
Tank/Pipe Monitor: Pipe None
Tank/Pipe Monitor: Tank None

MAJOR FACILITIES:

Name: LORCO PETROLEUM SERVICES
Address: 1800 CARMAN STREET
City,State,Zip: CAMDEN, NJ 08105

Map ID
Direction
Distance
Elevation

MAP FINDINGS

Site

Database(s)

EDR ID Number
EPA ID Number

REMTECH ENVIRONMENTAL (Continued)

1000436182

Department Integrated Facility File Number: 040800090001
Fac Contact Name: PAUL MARINO
Fac Contact Title: COMPLIANCE MANAGER
Mailing Address: 450 SOUTH FRONT ST.
Mailing City,St,Zip: Elizabeth, NJ 07202

INST CONTROL:

Name: REMTECH ENVIRONMENTAL
Address: 1800 CARMAN ST
Address 2: Not reported
City,State,Zip: CAMDEN CITY, NJ 08105
PI Number: 014271
PI Name: REMTECH ENVIRONMENTAL
Date Established: 01/11/2010
Date Closed/Lifted: Not reported
Intermediate Durations: No
CEA Duration: 9
CEA Case Track #: 16535
CEA Name: 1800 Carman Street
X Coord: 324537
Y Coord: 405116

CEA Descriptions (SI):

Vinyl chloride
Acrylonitrile
Trichloroethylene
Tert-butyl alcohol
Acrolein
Methyl tert-butyl ether

NJ Release:

Name: FLOWEN OIL
Address: 1800 CARMEN ST
City,State,Zip: CAMDEN, NJ
Facility Type: Not reported
Facility Phone: 609-365-5544
Incident Date: 12/14/1988
Incident Time: 1215
Trenton Dispatch Log Number: 11124
Case Number: 88-12-14-1302
Date Received: 12/14/1988
Nature of Incident: Not reported
Operator: ROGER
Incident Type: Not reported
Incident Location: Not reported
Location: Not reported
Other Location: Not reported
Contact Name: Not reported
Caller Name: REDACTED
Caller Title: Not reported
Caller Address: Not reported
Caller City,St,Zip: Not reported
Caller Telephone: Not reported
Substance(s): OIL AND WATER, OIL, OTHER
Substance Type: Not reported
Substance Identity: Known

Map ID
Direction
Distance
Elevation

MAP FINDINGS

Site

Database(s)

EDR ID Number
EPA ID Number

REMTECH ENVIRONMENTAL (Continued)

1000436182

CAS Number: Not reported
A310 Letter: Not reported
TCPA Chemical: No
Hazrds Material: Yes
COMU: 0408
Ref. Code: 002
Amt Released: UNK
Contained: Yes
Release Type: Not reported
Release VE: Not reported
Injuries: No
Public Exposure: Not reported
Facility Evacuation: No
Police at Scene: Not reported
Firemen at Scene: Not reported
Contamination of: Not reported
Receiving Water: NONE
Status at Spill: Not reported
NJ Spill Date: 1988-12-14 00:00:00
NJ Spill Time: Not reported
NJ Spill Name: Not reported
NJ Spill Title: OEM
NJ Spill Phone: Not reported
Other Date: Not reported
Other Time: Not reported
Other Name: Not reported
Other Title: Not reported
Other Telephone: Not reported
Public Evacuation: No
Assistance Requested: Not reported
Wind Direction/Speed: 0
Local Municipality Notified: Not reported
Local Municipality Name: OFFICER BRUNICK
Local Municipality Title: CAMDEN PD
Local Municipality Telephone: 609-757-7400
Local Municipality Date: 12/14/1988
Local Municipality Time: 1313
Incident Description: EQUIP FAIL - FROZEN CRACK
Incident Name: R. SCHNADER
Incident Referred To: DEQ
Incident Region: ER2
Incident Telephone: OFFICE
Incident Date: 12/14/1988
Incident time: 1308
Incident ITM: T
Incident Name: Not reported
Incident Referred To: DEQ
Incident Region: HQ1
Incident Telephone: Not reported
Incident Date: Not reported
Incident Time: Not reported
Incident ITM: Not reported
Comments: Not reported
Date A310 Letter Printed: Not reported
Date Local Authority Was Notified: Not reported
Date Updated: Not reported
Date Report Faxed to Local Authority: Not reported

Map ID
Direction
Distance
Elevation

MAP FINDINGS

Site

Database(s)

EDR ID Number
EPA ID Number

REMTECH ENVIRONMENTAL (Continued)

1000436182

Local Authority Notification Date: Not reported
Rep Receive Date: Not reported
Reporter Type: Not reported
Reporter Name: Not reported
Reporter Title: Not reported
Reporter Org: Not reported
Reporter Address: Not reported
Reporter City,St,Zip: Not reported
Reporter County: Not reported
Incident Status: Not reported
Incident Category Source: Not reported
Incident Source Name: Not reported
Incident Source Address: Not reported
Incident Source Address 2: Not reported
Incident Source City,St,Zip: Not reported
Incident Source County: Not reported
DEP Requested: Not reported
Confidential: Not reported
Notify Type: Not reported
Road Closed: Not reported
Direction: Not reported
Responsible Party: Not reported
Responsible Party Name: FLOWEN OIL CO
Responsible Party Contact: Not reported
Responsible Party Title: Not reported
Responsible Party Phone: 609-365-5544
Responsible Party Street: 1800 CARMEN ST
Responsible Party County: CAMDEN
Responsible Party City,St,Zip: CAMDEN, NJ
Memo. Of Understanding: Not reported
Drill/trng Exercise: Not reported
Hazardous: Not reported

Name: REMTECH CO.
Address: 1800 CARMEN ST
City,State,Zip: CAMDEN, NJ
Facility Type: Industrial
Facility Phone: Not reported
Incident Date: 12/02/1992
Incident Time: Not reported
Trenton Dispatch Log Number: 19413
Case Number: 92-12-4-1017-19
Date Received: 12/04/1992
Nature of Incident: Citizen
Operator: JIMH
Incident Type: Not reported
Incident Location: Not reported
Location: Facility
Other Location: Not reported
Contact Name: Not reported
Caller Name: REDACTED
Caller Title: Not reported
Caller Address: Not reported
Caller City,St,Zip: Not reported
Caller Telephone: Not reported
Substance(s): OIL WASTE
Substance Type: Liquid

Map ID
Direction
Distance
Elevation

MAP FINDINGS

Site

Database(s)

EDR ID Number
EPA ID Number

REMTECH ENVIRONMENTAL (Continued)

1000436182

Substance Identity: Known
CAS Number: Not reported
A310 Letter: Yes
TCPA Chemical: No
Hazrds Material: Yes
COMU: 0408
Ref. Code: 002
Amt Released: UNK
Contained: No
Release Type: Intermittent
Release VE: Not reported
Injuries: No
Public Exposure: Unknown
Facility Evacuation: No
Police at Scene: No
Firemen at Scene: No
Contamination of: Water
Receiving Water: Not reported
Status at Spill: ILLEGAL DUMPING DOWN DRAIN BY WASTE OIL TANK
NJ Spill Date: Not reported
NJ Spill Time: Not reported
NJ Spill Name: Not reported
NJ Spill Title: Not reported
NJ Spill Phone: Not reported
Other Date: Not reported
Other Time: Not reported
Other Name: Not reported
Other Title: Not reported
Other Telephone: Not reported
Public Evacuation: No
Assistance Requested: Yes
Wind Direction/Speed: Not reported
Local Municipality Notified: Not reported
Local Municipality Name: CAMDEN CITY
Local Municipality Title: OPER 760
Local Municipality Telephone: 609-757-7400
Local Municipality Date: 12/04/1992
Local Municipality Time: 1023
Incident Description: Illegal Dumping
Incident Name: Not reported
Incident Referred To: DRPSR
Incident Region: ER2
Incident Telephone: Faxed,Mailed
Incident Date: 12/04/1992
Incident time: Not reported
Incident ITM: B
Comments: Not reported
Date A310 Letter Printed: Not reported
Date Local Authority Was Notified: Not reported
Date Updated: Not reported
Date Report Faxed to Local Authority: Not reported
Local Authority Notification Date: Not reported
Rep Receive Date: Not reported
Reporter Type: Not reported
Reporter Name: Not reported
Reporter Title: Not reported
Reporter Org: Not reported

Map ID
Direction
Distance
Elevation

MAP FINDINGS

Site

Database(s)

EDR ID Number
EPA ID Number

REMTECH ENVIRONMENTAL (Continued)

1000436182

Reporter Address: Not reported
Reporter City,St,Zip: Not reported
Reporter County: Not reported
Incident Status: Not reported
Incident Category Source: Not reported
Incident Source Name: Not reported
Incident Source Address: Not reported
Incident Source Address 2: Not reported
Incident Source City,St,Zip: Not reported
Incident Source County: Not reported
DEP Requested: Not reported
Confidential: Not reported
Notify Type: Not reported
Road Closed: Not reported
Direction: Not reported
Responsible Party: Known
Responsible Party Name: REMTECH CO.
Responsible Party Contact: Not reported
Responsible Party Title: Not reported
Responsible Party Phone: Not reported
Responsible Party Street: 1800 CARMEN ST
Responsible Party County: CAMDEN
Responsible Party City,St,Zip: CAMDEN, NJ
Memo. Of Understanding: Not reported
Drill/trng Exercise: Not reported
Hazardous: Not reported

Name: REMTECH CORP
Address: 1800 CARMEN ST
City,State,Zip: CAMDEN, NJ
Facility Type: Commercial
Facility Phone: Not reported
Incident Date: 12/03/1992
Incident Time: 2145
Trenton Dispatch Log Number: 19397
Case Number: 92-12-3-2313-05
Date Received: 12/03/1992
Nature of Incident: Other
Operator: PAT
Incident Type: Not reported
Incident Location: Not reported
Location: Facility
Other Location: Not reported
Contact Name: Not reported
Caller Name: REDACTED
Caller Title: Not reported
Caller Address: Not reported
Caller City,St,Zip: Not reported
Caller Telephone: Not reported
Substance(s): OIL WASTE
Substance Type: Liquid
Substance Identity: Known
CAS Number: Not reported
A310 Letter: Yes
TCPA Chemical: No
Hazrds Material: Yes
COMU: 0408

Map ID
Direction
Distance
Elevation

MAP FINDINGS

Site

Database(s)

EDR ID Number
EPA ID Number

REMTECH ENVIRONMENTAL (Continued)

1000436182

Ref. Code: 002
Amt Released: UNK
Contained: No
Release Type: Continuous
Release VE: Not reported
Injuries: No
Public Exposure: No
Facility Evacuation: No
Police at Scene: No
Firemen at Scene: No
Contamination of: Land,Water
Receiving Water: UNKNOWN
Status at Spill: R.P. DUMPING PRODUCT ONTO FACILITIES PROPERTY AND PRODUCT RUNNING INTO STORM DRAIN.

NJ Spill Date: Not reported
NJ Spill Time: Not reported
NJ Spill Name: Not reported
NJ Spill Title: Not reported
NJ Spill Phone: Not reported
Other Date: Not reported
Other Time: Not reported
Other Name: Not reported
Other Title: Not reported
Other Telephone: Not reported
Public Evacuation: No
Assistance Requested: No
Wind Direction/Speed: Not reported
Local Municipality Notified: Not reported
Local Municipality Name: CAMDEN CITY
Local Municipality Title: DISP 703
Local Municipality Telephone: 609-757-7400
Local Municipality Date: 12/03/1992
Local Municipality Time: 2324
Incident Description: Illegal Dumping
Incident Name: F. STOOP
Incident Referred To: DRPSR
Incident Region: ER2
Incident Telephone: Paged,Faxed
Incident Date: 12/03/1992
Incident time: 2319
Incident ITM: T
Comments: Not reported
Date A310 Letter Printed: Not reported
Date Local Authority Was Notified: Not reported
Date Updated: Not reported
Date Report Faxed to Local Authority: Not reported
Local Authority Notification Date: Not reported
Rep Receive Date: Not reported
Reporter Type: Not reported
Reporter Name: Not reported
Reporter Title: Not reported
Reporter Org: Not reported
Reporter Address: Not reported
Reporter City,St,Zip: Not reported
Reporter County: Not reported
Incident Status: Not reported
Incident Category Source: Not reported

Map ID
Direction
Distance
Elevation

MAP FINDINGS

Site

Database(s)

EDR ID Number
EPA ID Number

REMTECH ENVIRONMENTAL (Continued)

1000436182

Incident Source Name: Not reported
Incident Source Address: Not reported
Incident Source Address 2: Not reported
Incident Source City,St,Zip: Not reported
Incident Source County: Not reported
DEP Requested: Not reported
Confidential: Not reported
Notify Type: Not reported
Road Closed: Not reported
Direction: Not reported
Responsible Party: Known
Responsible Party Name: REMTECH CORP
Responsible Party Contact: Not reported
Responsible Party Title: Not reported
Responsible Party Phone: Not reported
Responsible Party Street: 1800 CARMEN ST
Responsible Party County: CAMDEN
Responsible Party City,St,Zip: CAMDEN, NJ
Memo. Of Understanding: Not reported
Drill/trng Exercise: Not reported
Hazardous: Not reported

NJ ISRA:

Name: REMTECH ENVIRONMENTAL
Address: 1800 CARMAN ST
City,State,Zip: CAMDEN CITY, NJ 08105
Pi Number: 014271
Action Number: Not reported
Title: E20020510 Clean Venture Inc
Isra Trg: Finalized Date 3/31/2003
Start Date: 2003-05-23
Case Status: NFA-E (Entire Site) HISTORIC
Case No: Not reported
Case Name: Clean Venture Inc
Trigger Type: Property Sale
Trigger Date: 2002-12-06

Name: REMTECH ENVIRONMENTAL
Address: 1800 CARMAN ST
City,State,Zip: CAMDEN CITY, NJ 08105
Pi Number: 014271
Action Number: Not reported
Title: E20020510 Clean Venture Inc
Isra Trg: Finalized Date 3/31/2003
Start Date: 2003-05-23
Case Status: NFA-E (Entire Site) HISTORIC
Case No: Not reported
Case Name: Clean Venture Inc
Trigger Type: Sale Of Assets
Trigger Date: 2003-03-31

Name: REMTECH ENVIRONMENTAL
Address: 1800 CARMAN STREET
City,State,Zip: CAMDEN CITY, NJ 08105
Pi Number: 014271
Action Number: Not reported
Title: E97169 Remtech Environmental I

Map ID
Direction
Distance
Elevation

MAP FINDINGS

Site

Database(s)

EDR ID Number
EPA ID Number

REMTECH ENVIRONMENTAL (Continued)

1000436182

Isra Trg: Finalized Date Not reported
Start Date: 1997-04-29
Case Status: NFA-A (Area of Concern) HISTORIC
Case No: Not reported
Case Name: Remtech Environmental Incorporated
Trigger Type: Business Sale
Trigger Date: 1997-09-28

Name: REMTECH ENVIRONMENTAL
Address: 1800 CARMAN STREET
City,State,Zip: CAMDEN CITY, NJ 08105
Pi Number: 014271
Action Number: Not reported
Title: E97169 Remtech Environmental I
Isra Trg: Finalized Date Not reported
Start Date: 1997-04-29
Case Status: NFA-A (Area of Concern) HISTORIC
Case No: Not reported
Case Name: Remtech Environmental Incorporated
Trigger Type: Property Sale
Trigger Date: 1997-09-28

NY MANIFEST:

Name: REMTECH ENVIRONMENTAL
Address: 1800 CARMAN ST
City,State,Zip: CAMDEN, NJ 08105
Country: USA
EPA ID: NJD980536577
Facility Status: Not reported
Location Address 1: 1800 CARMAN ST
Code: BP
Location Address 2: Not reported
Total Tanks: Not reported
Location City: CAMDEN
Location State: NJ
Location Zip: 08105
Location Zip 4: Not reported

NY MANIFEST:

EPAID: NJD980536577
Mailing Name: REMTECH ENVIRONMENTAL
Mailing Contact: KAREN FISHER
Mailing Address 1: 1800 CARMAN ST
Mailing Address 2: Not reported
Mailing City: CAMDEN
Mailing State: NJ
Mailing Zip: 08105
Mailing Zip 4: Not reported
Mailing Country: USA
Mailing Phone: 6093655544

MAP FINDINGS

Map ID
 Direction
 Distance
 Elevation

Site

Database(s)

EDR ID Number
 EPA ID Number

X96
North
1/4-1/2
0.295 mi.
1555 ft.

FLOWEN OIL DELAWARE VALLEY CORP.
1800 CARMEN AVENUE
CAMDEN, NJ 08105

SEMS-ARCHIVE 1015735469
CORRACTS NJD980536577
RCRA-LQG

Site 6 of 8 in cluster X

Relative:
Lower
Actual:
18 ft.

SEMS Archive:
 Site ID: 0200752
 EPA ID: NJD980536577
 Name: FLOWEN OIL DELAWARE VALLEY CORP.
 Address: 1800 CARMEN AVENUE
 Address 2: Not reported
 City,State,Zip: CAMDEN, NJ 08105
 Cong District: 01
 FIPS Code: 34007
 FF: N
 NPL: Not on the NPL
 Non NPL Status: NFRAP-Site does not qualify for the NPL based on existing information

SEMS Archive Detail:

Region: 02
 Site ID: 0200752
 EPA ID: NJD980536577
 Site Name: FLOWEN OIL DELAWARE VALLEY CORP.
 NPL: N
 FF: N
 OU: 00
 Action Code: VS
 Action Name: ARCH SITE
 SEQ: 1
 Start Date: Not reported
 Finish Date: 2007-09-28 04:00:00
 Qual: Not reported
 Current Action Lead: EPA Perf In-Hse

Region: 02
 Site ID: 0200752
 EPA ID: NJD980536577
 Site Name: FLOWEN OIL DELAWARE VALLEY CORP.
 NPL: N
 FF: N
 OU: 00
 Action Code: ES
 Action Name: ESI
 SEQ: 1
 Start Date: 2001-05-18 04:00:00
 Finish Date: 2004-02-03 05:00:00
 Qual: N
 Current Action Lead: EPA Perf

Region: 02
 Site ID: 0200752
 EPA ID: NJD980536577
 Site Name: FLOWEN OIL DELAWARE VALLEY CORP.
 NPL: N
 FF: N
 OU: 00
 Action Code: SI
 Action Name: SI
 SEQ: 1

Map ID
Direction
Distance
Elevation

MAP FINDINGS

Site

Database(s)

EDR ID Number
EPA ID Number

FLOWEN OIL DELAWARE VALLEY CORP. (Continued)

1015735469

Start Date: 1991-04-01 05:00:00
Finish Date: 1991-06-26 04:00:00
Qual: D
Current Action Lead: EPA Perf

Region: 02
Site ID: 0200752
EPA ID: NJD980536577
Site Name: FLOWEN OIL DELAWARE VALLEY CORP.
NPL: N
FF: N
OU: 00
Action Code: PA
Action Name: PA
SEQ: 1
Start Date: 1986-02-14 05:00:00
Finish Date: 1986-03-10 05:00:00
Qual: L
Current Action Lead: St Perf

Region: 02
Site ID: 0200752
EPA ID: NJD980536577
Site Name: FLOWEN OIL DELAWARE VALLEY CORP.
NPL: N
FF: N
OU: 00
Action Code: DS
Action Name: DISCVRY
SEQ: 1
Start Date: 1986-02-14 05:00:00
Finish Date: 1986-02-14 05:00:00
Qual: Not reported
Current Action Lead: St Perf

CORRACTS:

Name: LORCO PETROLEUM SERVICES
Address: 1800 CARMAN ST
Address 2: Not reported
EPA ID: NJD980536577
Area Name: SITEWIDE
Corrective Action: RFA COMPLETED
Actual Date: 19960507
Air Release Indicator: Not reported
Groundwater Release Indicator: Not reported
Soil Release Indicator: Not reported
Surface Water Release Indicator: Not reported

Name: LORCO PETROLEUM SERVICES
Address: 1800 CARMAN ST
Address 2: Not reported
EPA ID: NJD980536577
Area Name: SITEWIDE
Corrective Action: CA PRIORITIZATION-LOW CA PRIORITY
Actual Date: 19960507
Air Release Indicator: Not reported

Map ID
 Direction
 Distance
 Elevation

MAP FINDINGS

Site

Database(s)

EDR ID Number
 EPA ID Number

FLOWEN OIL DELAWARE VALLEY CORP. (Continued)

1015735469

Groundwater Release Indicator: Not reported
 Soil Release Indicator: Not reported
 Surface Water Release Indicator: Not reported

RCRA-LQG:

Date Form Received by Agency: 20200108
 Handler Name: LORCO PETROLEUM SERVICES
 Handler Address: 1800 CARMAN ST
 Handler City,State,Zip: CAMDEN, NJ 08105
 EPA ID: NJD980536577
 Contact Name: PAUL MARINO
 Contact Address: CARMAN ST
 Contact City,State,Zip: CAMDEN, NJ 08105
 Contact Telephone: 908-820-8800 x230
 Contact Fax: Not reported
 Contact Email: PMARINO@LORCOPETROLEUM.COM
 Contact Title: COMPLIANCE MANAGER
 EPA Region: 02
 Land Type: Private
 Federal Waste Generator Description: Large Quantity Generator
 Non-Notifier: Not reported
 Biennial Report Cycle: 2019
 Accessibility: Not reported
 Active Site Indicator: Handler Activities, State-specific Activities
 State District Owner: NJ
 State District: SOUTHERN
 Mailing Address: CARMAN ST
 Mailing City,State,Zip: CAMDEN, NJ 08105
 Owner Name: FRONTIER TERMINAL
 Owner Type: Private
 Operator Name: LORCO PETROLEUM SERVICES
 Operator Type: Private
 Short-Term Generator Activity: No
 Importer Activity: No
 Mixed Waste Generator: No
 Transporter Activity: Yes
 Transfer Facility Activity: No
 Recycler Activity with Storage: No
 Small Quantity On-Site Burner Exemption: No
 Smelting Melting and Refining Furnace Exemption: No
 Underground Injection Control: No
 Off-Site Waste Receipt: No
 Universal Waste Indicator: No
 Universal Waste Destination Facility: No
 Federal Universal Waste: No
 Active Site Fed-Reg Treatment Storage and Disposal Facility: Not reported
 Active Site Converter Treatment storage and Disposal Facility: Not reported
 Active Site State-Reg Treatment Storage and Disposal Facility: Storage, Treatment
 Active Site State-Reg Handler: ---
 Federal Facility Indicator: Not reported
 Hazardous Secondary Material Indicator: N
 Sub-Part K Indicator: Not reported
 Commercial TSD Indicator: No
 Treatment Storage and Disposal Type: Not reported
 2018 GPRA Permit Baseline: Not on the Baseline
 2018 GPRA Renewals Baseline: Not on the Baseline
 Permit Renewals Workload Universe: Not reported

Map ID
Direction
Distance
Elevation

MAP FINDINGS

Site

Database(s)

EDR ID Number
EPA ID Number

FLOWEN OIL DELAWARE VALLEY CORP. (Continued)

1015735469

Permit Workload Universe:	Not reported
Permit Progress Universe:	Not reported
Post-Closure Workload Universe:	Not reported
Closure Workload Universe:	Not reported
202 GPRA Corrective Action Baseline:	No
Corrective Action Workload Universe:	No
Subject to Corrective Action Universe:	No
Non-TSDFs Where RCRA CA has Been Imposed Universe:	No
TSDFs Potentially Subject to CA Under 3004 (u)/(v) Universe:	No
TSDFs Only Subject to CA under Discretionary Auth Universe:	No
Corrective Action Priority Ranking:	Low
Environmental Control Indicator:	No
Institutional Control Indicator:	No
Human Exposure Controls Indicator:	N/A
Groundwater Controls Indicator:	N/A
Operating TSDF Universe:	Not reported
Full Enforcement Universe:	Not reported
Significant Non-Complier Universe:	No
Unaddressed Significant Non-Complier Universe:	No
Addressed Significant Non-Complier Universe:	No
Significant Non-Complier With a Compliance Schedule Universe:	No
Financial Assurance Required:	Not reported
Handler Date of Last Change:	20200205
Recognized Trader-Importer:	No
Recognized Trader-Exporter:	No
Importer of Spent Lead Acid Batteries:	No
Exporter of Spent Lead Acid Batteries:	No
Recycler Activity Without Storage:	No
Manifest Broker:	No
Sub-Part P Indicator:	No

Biennial: List of Years

Year: 2019

[Click Here for Biennial Reporting System Data:](#)

Hazardous Waste Summary:

Waste Code:	D001
Waste Description:	IGNITABLE WASTE
Waste Code:	D002
Waste Description:	CORROSIVE WASTE
Waste Code:	D008
Waste Description:	LEAD
Waste Code:	K049
Waste Description:	SLOP OIL EMULSION SOLIDS FROM THE PETROLEUM REFINING INDUSTRY.
Waste Code:	K051
Waste Description:	API SEPARATOR SLUDGE FROM THE PETROLEUM REFINING INDUSTRY.
Waste Code:	K052
Waste Description:	TANK BOTTOMS (LEADED) FROM THE PETROLEUM REFINING INDUSTRY.

Map ID
Direction
Distance
Elevation

MAP FINDINGS

Site

Database(s)

EDR ID Number
EPA ID Number

FLOWEN OIL DELAWARE VALLEY CORP. (Continued)

1015735469

Handler - Owner Operator:

Owner/Operator Indicator: Owner
Owner/Operator Name: FRONTIER TERMINAL
Legal Status: Private
Date Became Current: 20060101
Date Ended Current: Not reported
Owner/Operator Address: 1800 CARMAN ST
Owner/Operator City,State,Zip: CAMDEN, NJ 08105
Owner/Operator Telephone: Not reported
Owner/Operator Telephone Ext: Not reported
Owner/Operator Fax: Not reported
Owner/Operator Email: Not reported

Owner/Operator Indicator: Operator
Owner/Operator Name: LORCO PETROLEUM SERVICES
Legal Status: Private
Date Became Current: 20060101
Date Ended Current: Not reported
Owner/Operator Address: 1800 CARMAN ST
Owner/Operator City,State,Zip: CAMDEN, NJ 08105
Owner/Operator Telephone: Not reported
Owner/Operator Telephone Ext: Not reported
Owner/Operator Fax: Not reported
Owner/Operator Email: Not reported

Owner/Operator Indicator: Owner
Owner/Operator Name: CLEAN VENTURE INC
Legal Status: Private
Date Became Current: Not reported
Date Ended Current: Not reported
Owner/Operator Address: 1800 CARMAN ST
Owner/Operator City,State,Zip: CAMDEN, NJ 08105
Owner/Operator Telephone: 609-365-5544
Owner/Operator Telephone Ext: Not reported
Owner/Operator Fax: Not reported
Owner/Operator Email: Not reported

Owner/Operator Indicator: Operator
Owner/Operator Name: OPERNAME
Legal Status: Private
Date Became Current: Not reported
Date Ended Current: Not reported
Owner/Operator Address: OPERSTREET
Owner/Operator City,State,Zip: OPERCITY, WY 99999
Owner/Operator Telephone: 212-555-1212
Owner/Operator Telephone Ext: Not reported
Owner/Operator Fax: Not reported
Owner/Operator Email: Not reported

Historic Generators:

Receive Date: 19840824
Handler Name: CLEAN VENTURE INC
Federal Waste Generator Description: Not a generator, verified
State District Owner: NJ
Large Quantity Handler of Universal Waste: No
Recognized Trader Importer: No

Map ID
Direction
Distance
Elevation

MAP FINDINGS

Site

Database(s)

EDR ID Number
EPA ID Number

FLOWEN OIL DELAWARE VALLEY CORP. (Continued)

1015735469

Recognized Trader Exporter: No
Spent Lead Acid Battery Importer: No
Spent Lead Acid Battery Exporter: No
Current Record: No
Non Storage Recycler Activity: Not reported
Electronic Manifest Broker: Not reported

Receive Date: 20200108
Handler Name: LORCO PETROLEUM SERVICES
Federal Waste Generator Description: Large Quantity Generator
State District Owner: NJ
Large Quantity Handler of Universal Waste: No
Recognized Trader Importer: No
Recognized Trader Exporter: No
Spent Lead Acid Battery Importer: No
Spent Lead Acid Battery Exporter: No
Current Record: Yes
Non Storage Recycler Activity: No
Electronic Manifest Broker: No

Receive Date: 20060101
Handler Name: CLEAN VENTURE INC
Federal Waste Generator Description: Conditionally Exempt Small Quantity Generator
State District Owner: NJ
Large Quantity Handler of Universal Waste: No
Recognized Trader Importer: No
Recognized Trader Exporter: No
Spent Lead Acid Battery Importer: No
Spent Lead Acid Battery Exporter: No
Current Record: No
Non Storage Recycler Activity: Not reported
Electronic Manifest Broker: Not reported

Receive Date: 20080401
Handler Name: LORCO PETROLEUM SERVICES
Federal Waste Generator Description: Small Quantity Generator
State District Owner: NJ
Large Quantity Handler of Universal Waste: No
Recognized Trader Importer: No
Recognized Trader Exporter: No
Spent Lead Acid Battery Importer: No
Spent Lead Acid Battery Exporter: No
Current Record: No
Non Storage Recycler Activity: Not reported
Electronic Manifest Broker: Not reported

Receive Date: 20080331
Handler Name: LORCO PETROLEUM SERVICES
Federal Waste Generator Description: Small Quantity Generator
State District Owner: NJ
Large Quantity Handler of Universal Waste: No
Recognized Trader Importer: No
Recognized Trader Exporter: No
Spent Lead Acid Battery Importer: No
Spent Lead Acid Battery Exporter: No
Current Record: No
Non Storage Recycler Activity: Not reported

Map ID
Direction
Distance
Elevation

MAP FINDINGS

Site

Database(s)

EDR ID Number
EPA ID Number

FLOWEN OIL DELAWARE VALLEY CORP. (Continued)

1015735469

Electronic Manifest Broker: Not reported

Receive Date: 19970710
Handler Name: CLEAN VENTURE INC
Federal Waste Generator Description: Conditionally Exempt Small Quantity Generator
State District Owner: NJ
Large Quantity Handler of Universal Waste: No
Recognized Trader Importer: No
Recognized Trader Exporter: No
Spent Lead Acid Battery Importer: No
Spent Lead Acid Battery Exporter: No
Current Record: No
Non Storage Recycler Activity: Not reported
Electronic Manifest Broker: Not reported

Receive Date: 19900417
Handler Name: REMTECH ENVIRONMENTAL
Federal Waste Generator Description: Large Quantity Generator
State District Owner: NJ
Large Quantity Handler of Universal Waste: No
Recognized Trader Importer: No
Recognized Trader Exporter: No
Spent Lead Acid Battery Importer: No
Spent Lead Acid Battery Exporter: No
Current Record: No
Non Storage Recycler Activity: Not reported
Electronic Manifest Broker: Not reported

Receive Date: 19920303
Handler Name: REMTECH ENVIRONMENTAL NJ
Federal Waste Generator Description: Small Quantity Generator
State District Owner: NJ
Large Quantity Handler of Universal Waste: No
Recognized Trader Importer: No
Recognized Trader Exporter: No
Spent Lead Acid Battery Importer: No
Spent Lead Acid Battery Exporter: No
Current Record: No
Non Storage Recycler Activity: Not reported
Electronic Manifest Broker: Not reported

Receive Date: 19940224
Handler Name: REMTECH ENVIRONMENTAL
Federal Waste Generator Description: Large Quantity Generator
State District Owner: NJ
Large Quantity Handler of Universal Waste: No
Recognized Trader Importer: No
Recognized Trader Exporter: No
Spent Lead Acid Battery Importer: No
Spent Lead Acid Battery Exporter: No
Current Record: No
Non Storage Recycler Activity: Not reported
Electronic Manifest Broker: Not reported

List of NAICS Codes and Descriptions:

NAICS Code: 324191
NAICS Description: PETROLEUM LUBRICATING OIL AND GREASE MANUFACTURING

Map ID
Direction
Distance
Elevation

MAP FINDINGS

Site

Database(s)

EDR ID Number
EPA ID Number

FLOWEN OIL DELAWARE VALLEY CORP. (Continued)

1015735469

Facility Has Received Notices of Violation:

Found Violation:	No
Agency Which Determined Violation:	Not reported
Violation Short Description:	Not reported
Date Violation was Determined:	Not reported
Actual Return to Compliance Date:	Not reported
Return to Compliance Qualifier:	Not reported
Violation Responsible Agency:	Not reported
Scheduled Compliance Date:	Not reported
Enforcement Identifier:	Not reported
Date of Enforcement Action:	Not reported
Enforcement Responsible Agency:	Not reported
Enforcement Docket Number:	Not reported
Enforcement Attorney:	Not reported
Corrective Action Component:	Not reported
Appeal Initiated Date:	Not reported
Appeal Resolution Date:	Not reported
Disposition Status Date:	Not reported
Disposition Status:	Not reported
Disposition Status Description:	Not reported
Consent/Final Order Sequence Number:	Not reported
Consent/Final Order Respondent Name:	Not reported
Consent/Final Order Lead Agency:	Not reported
Enforcement Type:	Not reported
Enforcement Responsible Person:	Not reported
Enforcement Responsible Sub-Organization:	Not reported
SEP Sequence Number:	Not reported
SEP Expenditure Amount:	Not reported
SEP Scheduled Completion Date:	Not reported
SEP Actual Date:	Not reported
SEP Defaulted Date:	Not reported
SEP Type:	Not reported
SEP Type Description:	Not reported
Proposed Amount:	Not reported
Final Monetary Amount:	Not reported
Paid Amount:	Not reported
Final Count:	Not reported
Final Amount:	Not reported

Found Violation:	No
Agency Which Determined Violation:	Not reported
Violation Short Description:	Not reported
Date Violation was Determined:	Not reported
Actual Return to Compliance Date:	Not reported
Return to Compliance Qualifier:	Not reported
Violation Responsible Agency:	Not reported
Scheduled Compliance Date:	Not reported
Enforcement Identifier:	Not reported
Date of Enforcement Action:	Not reported
Enforcement Responsible Agency:	Not reported
Enforcement Docket Number:	Not reported
Enforcement Attorney:	Not reported
Corrective Action Component:	Not reported
Appeal Initiated Date:	Not reported
Appeal Resolution Date:	Not reported
Disposition Status Date:	Not reported
Disposition Status:	Not reported

Map ID
Direction
Distance
Elevation

MAP FINDINGS

Site

Database(s)

EDR ID Number
EPA ID Number

FLOWEN OIL DELAWARE VALLEY CORP. (Continued)

1015735469

Disposition Status Description:	Not reported
Consent/Final Order Sequence Number:	Not reported
Consent/Final Order Respondent Name:	Not reported
Consent/Final Order Lead Agency:	Not reported
Enforcement Type:	Not reported
Enforcement Responsible Person:	Not reported
Enforcement Responsible Sub-Organization:	Not reported
SEP Sequence Number:	Not reported
SEP Expenditure Amount:	Not reported
SEP Scheduled Completion Date:	Not reported
SEP Actual Date:	Not reported
SEP Defaulted Date:	Not reported
SEP Type:	Not reported
SEP Type Description:	Not reported
Proposed Amount:	Not reported
Final Monetary Amount:	Not reported
Paid Amount:	Not reported
Final Count:	Not reported
Final Amount:	Not reported
Found Violation:	No
Agency Which Determined Violation:	Not reported
Violation Short Description:	Not reported
Date Violation was Determined:	Not reported
Actual Return to Compliance Date:	Not reported
Return to Compliance Qualifier:	Not reported
Violation Responsible Agency:	Not reported
Scheduled Compliance Date:	Not reported
Enforcement Identifier:	Not reported
Date of Enforcement Action:	Not reported
Enforcement Responsible Agency:	Not reported
Enforcement Docket Number:	Not reported
Enforcement Attorney:	Not reported
Corrective Action Component:	Not reported
Appeal Initiated Date:	Not reported
Appeal Resolution Date:	Not reported
Disposition Status Date:	Not reported
Disposition Status:	Not reported
Disposition Status Description:	Not reported
Consent/Final Order Sequence Number:	Not reported
Consent/Final Order Respondent Name:	Not reported
Consent/Final Order Lead Agency:	Not reported
Enforcement Type:	Not reported
Enforcement Responsible Person:	Not reported
Enforcement Responsible Sub-Organization:	Not reported
SEP Sequence Number:	Not reported
SEP Expenditure Amount:	Not reported
SEP Scheduled Completion Date:	Not reported
SEP Actual Date:	Not reported
SEP Defaulted Date:	Not reported
SEP Type:	Not reported
SEP Type Description:	Not reported
Proposed Amount:	Not reported
Final Monetary Amount:	Not reported
Paid Amount:	Not reported
Final Count:	Not reported
Final Amount:	Not reported

Map ID
Direction
Distance
Elevation

MAP FINDINGS

Site

Database(s)

EDR ID Number
EPA ID Number

FLOWEN OIL DELAWARE VALLEY CORP. (Continued)

1015735469

Found Violation: No
Agency Which Determined Violation: Not reported
Violation Short Description: Not reported
Date Violation was Determined: Not reported
Actual Return to Compliance Date: Not reported
Return to Compliance Qualifier: Not reported
Violation Responsible Agency: Not reported
Scheduled Compliance Date: Not reported
Enforcement Identifier: Not reported
Date of Enforcement Action: Not reported
Enforcement Responsible Agency: Not reported
Enforcement Docket Number: Not reported
Enforcement Attorney: Not reported
Corrective Action Component: Not reported
Appeal Initiated Date: Not reported
Appeal Resolution Date: Not reported
Disposition Status Date: Not reported
Disposition Status: Not reported
Disposition Status Description: Not reported
Consent/Final Order Sequence Number: Not reported
Consent/Final Order Respondent Name: Not reported
Consent/Final Order Lead Agency: Not reported
Enforcement Type: Not reported
Enforcement Responsible Person: Not reported
Enforcement Responsible Sub-Organization: Not reported
SEP Sequence Number: Not reported
SEP Expenditure Amount: Not reported
SEP Scheduled Completion Date: Not reported
SEP Actual Date: Not reported
SEP Defaulted Date: Not reported
SEP Type: Not reported
SEP Type Description: Not reported
Proposed Amount: Not reported
Final Monetary Amount: Not reported
Paid Amount: Not reported
Final Count: Not reported
Final Amount: Not reported

Found Violation: No
Agency Which Determined Violation: Not reported
Violation Short Description: Not reported
Date Violation was Determined: Not reported
Actual Return to Compliance Date: Not reported
Return to Compliance Qualifier: Not reported
Violation Responsible Agency: Not reported
Scheduled Compliance Date: Not reported
Enforcement Identifier: Not reported
Date of Enforcement Action: Not reported
Enforcement Responsible Agency: Not reported
Enforcement Docket Number: Not reported
Enforcement Attorney: Not reported
Corrective Action Component: Not reported
Appeal Initiated Date: Not reported
Appeal Resolution Date: Not reported
Disposition Status Date: Not reported
Disposition Status: Not reported
Disposition Status Description: Not reported

Map ID
Direction
Distance
Elevation

MAP FINDINGS

Site

Database(s)

EDR ID Number
EPA ID Number

FLOWEN OIL DELAWARE VALLEY CORP. (Continued)

1015735469

Consent/Final Order Sequence Number: Not reported
Consent/Final Order Respondent Name: Not reported
Consent/Final Order Lead Agency: Not reported
Enforcement Type: Not reported
Enforcement Responsible Person: Not reported
Enforcement Responsible Sub-Organization: Not reported
SEP Sequence Number: Not reported
SEP Expenditure Amount: Not reported
SEP Scheduled Completion Date: Not reported
SEP Actual Date: Not reported
SEP Defaulted Date: Not reported
SEP Type: Not reported
SEP Type Description: Not reported
Proposed Amount: Not reported
Final Monetary Amount: Not reported
Paid Amount: Not reported
Final Count: Not reported
Final Amount: Not reported

Found Violation: No
Agency Which Determined Violation: Not reported
Violation Short Description: Not reported
Date Violation was Determined: Not reported
Actual Return to Compliance Date: Not reported
Return to Compliance Qualifier: Not reported
Violation Responsible Agency: Not reported
Scheduled Compliance Date: Not reported
Enforcement Identifier: Not reported
Date of Enforcement Action: Not reported
Enforcement Responsible Agency: Not reported
Enforcement Docket Number: Not reported
Enforcement Attorney: Not reported
Corrective Action Component: Not reported
Appeal Initiated Date: Not reported
Appeal Resolution Date: Not reported
Disposition Status Date: Not reported
Disposition Status: Not reported
Disposition Status Description: Not reported

Consent/Final Order Sequence Number: Not reported
Consent/Final Order Respondent Name: Not reported
Consent/Final Order Lead Agency: Not reported
Enforcement Type: Not reported
Enforcement Responsible Person: Not reported
Enforcement Responsible Sub-Organization: Not reported
SEP Sequence Number: Not reported
SEP Expenditure Amount: Not reported
SEP Scheduled Completion Date: Not reported
SEP Actual Date: Not reported
SEP Defaulted Date: Not reported
SEP Type: Not reported
SEP Type Description: Not reported
Proposed Amount: Not reported
Final Monetary Amount: Not reported
Paid Amount: Not reported
Final Count: Not reported
Final Amount: Not reported

Map ID
Direction
Distance
Elevation

MAP FINDINGS

Site

Database(s)

EDR ID Number
EPA ID Number

FLOWEN OIL DELAWARE VALLEY CORP. (Continued)

1015735469

Found Violation: No
Agency Which Determined Violation: Not reported
Violation Short Description: Not reported
Date Violation was Determined: Not reported
Actual Return to Compliance Date: Not reported
Return to Compliance Qualifier: Not reported
Violation Responsible Agency: Not reported
Scheduled Compliance Date: Not reported
Enforcement Identifier: Not reported
Date of Enforcement Action: Not reported
Enforcement Responsible Agency: Not reported
Enforcement Docket Number: Not reported
Enforcement Attorney: Not reported
Corrective Action Component: Not reported
Appeal Initiated Date: Not reported
Appeal Resolution Date: Not reported
Disposition Status Date: Not reported
Disposition Status: Not reported
Disposition Status Description: Not reported
Consent/Final Order Sequence Number: Not reported
Consent/Final Order Respondent Name: Not reported
Consent/Final Order Lead Agency: Not reported
Enforcement Type: Not reported
Enforcement Responsible Person: Not reported
Enforcement Responsible Sub-Organization: Not reported
SEP Sequence Number: Not reported
SEP Expenditure Amount: Not reported
SEP Scheduled Completion Date: Not reported
SEP Actual Date: Not reported
SEP Defaulted Date: Not reported
SEP Type: Not reported
SEP Type Description: Not reported
Proposed Amount: Not reported
Final Monetary Amount: Not reported
Paid Amount: Not reported
Final Count: Not reported
Final Amount: Not reported

Found Violation: No
Agency Which Determined Violation: Not reported
Violation Short Description: Not reported
Date Violation was Determined: Not reported
Actual Return to Compliance Date: Not reported
Return to Compliance Qualifier: Not reported
Violation Responsible Agency: Not reported
Scheduled Compliance Date: Not reported
Enforcement Identifier: Not reported
Date of Enforcement Action: Not reported
Enforcement Responsible Agency: Not reported
Enforcement Docket Number: Not reported
Enforcement Attorney: Not reported
Corrective Action Component: Not reported
Appeal Initiated Date: Not reported
Appeal Resolution Date: Not reported
Disposition Status Date: Not reported
Disposition Status: Not reported
Disposition Status Description: Not reported

Map ID
Direction
Distance
Elevation

MAP FINDINGS

Site

Database(s)

EDR ID Number
EPA ID Number

FLOWEN OIL DELAWARE VALLEY CORP. (Continued)

1015735469

Consent/Final Order Sequence Number: Not reported
Consent/Final Order Respondent Name: Not reported
Consent/Final Order Lead Agency: Not reported
Enforcement Type: Not reported
Enforcement Responsible Person: Not reported
Enforcement Responsible Sub-Organization: Not reported
SEP Sequence Number: Not reported
SEP Expenditure Amount: Not reported
SEP Scheduled Completion Date: Not reported
SEP Actual Date: Not reported
SEP Defaulted Date: Not reported
SEP Type: Not reported
SEP Type Description: Not reported
Proposed Amount: Not reported
Final Monetary Amount: Not reported
Paid Amount: Not reported
Final Count: Not reported
Final Amount: Not reported

Found Violation: No
Agency Which Determined Violation: Not reported
Violation Short Description: Not reported
Date Violation was Determined: Not reported
Actual Return to Compliance Date: Not reported
Return to Compliance Qualifier: Not reported
Violation Responsible Agency: Not reported
Scheduled Compliance Date: Not reported
Enforcement Identifier: Not reported
Date of Enforcement Action: Not reported
Enforcement Responsible Agency: Not reported
Enforcement Docket Number: Not reported
Enforcement Attorney: Not reported
Corrective Action Component: Not reported
Appeal Initiated Date: Not reported
Appeal Resolution Date: Not reported
Disposition Status Date: Not reported
Disposition Status: Not reported
Disposition Status Description: Not reported

Consent/Final Order Sequence Number: Not reported
Consent/Final Order Respondent Name: Not reported
Consent/Final Order Lead Agency: Not reported
Enforcement Type: Not reported
Enforcement Responsible Person: Not reported
Enforcement Responsible Sub-Organization: Not reported
SEP Sequence Number: Not reported
SEP Expenditure Amount: Not reported
SEP Scheduled Completion Date: Not reported
SEP Actual Date: Not reported
SEP Defaulted Date: Not reported
SEP Type: Not reported
SEP Type Description: Not reported
Proposed Amount: Not reported
Final Monetary Amount: Not reported
Paid Amount: Not reported
Final Count: Not reported
Final Amount: Not reported

Map ID
Direction
Distance
Elevation

MAP FINDINGS

Site

Database(s)

EDR ID Number
EPA ID Number

FLOWEN OIL DELAWARE VALLEY CORP. (Continued)

1015735469

Found Violation: No
Agency Which Determined Violation: Not reported
Violation Short Description: Not reported
Date Violation was Determined: Not reported
Actual Return to Compliance Date: Not reported
Return to Compliance Qualifier: Not reported
Violation Responsible Agency: Not reported
Scheduled Compliance Date: Not reported
Enforcement Identifier: Not reported
Date of Enforcement Action: Not reported
Enforcement Responsible Agency: Not reported
Enforcement Docket Number: Not reported
Enforcement Attorney: Not reported
Corrective Action Component: Not reported
Appeal Initiated Date: Not reported
Appeal Resolution Date: Not reported
Disposition Status Date: Not reported
Disposition Status: Not reported
Disposition Status Description: Not reported
Consent/Final Order Sequence Number: Not reported
Consent/Final Order Respondent Name: Not reported
Consent/Final Order Lead Agency: Not reported
Enforcement Type: Not reported
Enforcement Responsible Person: Not reported
Enforcement Responsible Sub-Organization: Not reported
SEP Sequence Number: Not reported
SEP Expenditure Amount: Not reported
SEP Scheduled Completion Date: Not reported
SEP Actual Date: Not reported
SEP Defaulted Date: Not reported
SEP Type: Not reported
SEP Type Description: Not reported
Proposed Amount: Not reported
Final Monetary Amount: Not reported
Paid Amount: Not reported
Final Count: Not reported
Final Amount: Not reported

Found Violation: No
Agency Which Determined Violation: Not reported
Violation Short Description: Not reported
Date Violation was Determined: Not reported
Actual Return to Compliance Date: Not reported
Return to Compliance Qualifier: Not reported
Violation Responsible Agency: Not reported
Scheduled Compliance Date: Not reported
Enforcement Identifier: Not reported
Date of Enforcement Action: Not reported
Enforcement Responsible Agency: Not reported
Enforcement Docket Number: Not reported
Enforcement Attorney: Not reported
Corrective Action Component: Not reported
Appeal Initiated Date: Not reported
Appeal Resolution Date: Not reported
Disposition Status Date: Not reported
Disposition Status: Not reported
Disposition Status Description: Not reported

Map ID
Direction
Distance
Elevation

MAP FINDINGS

Site

Database(s)

EDR ID Number
EPA ID Number

FLOWEN OIL DELAWARE VALLEY CORP. (Continued)

1015735469

Consent/Final Order Sequence Number:Not reported
Consent/Final Order Respondent Name: Not reported
Consent/Final Order Lead Agency: Not reported
Enforcement Type: Not reported
Enforcement Responsible Person: Not reported
Enforcement Responsible Sub-Organization: Not reported
SEP Sequence Number: Not reported
SEP Expenditure Amount: Not reported
SEP Scheduled Completion Date: Not reported
SEP Actual Date: Not reported
SEP Defaulted Date: Not reported
SEP Type: Not reported
SEP Type Description: Not reported
Proposed Amount: Not reported
Final Monetary Amount: Not reported
Paid Amount: Not reported
Final Count: Not reported
Final Amount: Not reported

Found Violation: No
Agency Which Determined Violation: Not reported
Violation Short Description: Not reported
Date Violation was Determined: Not reported
Actual Return to Compliance Date: Not reported
Return to Compliance Qualifier: Not reported
Violation Responsible Agency: Not reported
Scheduled Compliance Date: Not reported
Enforcement Identifier: Not reported
Date of Enforcement Action: Not reported
Enforcement Responsible Agency: Not reported
Enforcement Docket Number: Not reported
Enforcement Attorney: Not reported
Corrective Action Component: Not reported
Appeal Initiated Date: Not reported
Appeal Resolution Date: Not reported
Disposition Status Date: Not reported
Disposition Status: Not reported
Disposition Status Description: Not reported

Consent/Final Order Sequence Number:Not reported
Consent/Final Order Respondent Name: Not reported
Consent/Final Order Lead Agency: Not reported
Enforcement Type: Not reported
Enforcement Responsible Person: Not reported
Enforcement Responsible Sub-Organization: Not reported
SEP Sequence Number: Not reported
SEP Expenditure Amount: Not reported
SEP Scheduled Completion Date: Not reported
SEP Actual Date: Not reported
SEP Defaulted Date: Not reported
SEP Type: Not reported
SEP Type Description: Not reported
Proposed Amount: Not reported
Final Monetary Amount: Not reported
Paid Amount: Not reported
Final Count: Not reported
Final Amount: Not reported

Map ID
Direction
Distance
Elevation

MAP FINDINGS

Site

Database(s)

EDR ID Number
EPA ID Number

FLOWEN OIL DELAWARE VALLEY CORP. (Continued)

1015735469

Found Violation: No
Agency Which Determined Violation: Not reported
Violation Short Description: Not reported
Date Violation was Determined: Not reported
Actual Return to Compliance Date: Not reported
Return to Compliance Qualifier: Not reported
Violation Responsible Agency: Not reported
Scheduled Compliance Date: Not reported
Enforcement Identifier: Not reported
Date of Enforcement Action: Not reported
Enforcement Responsible Agency: Not reported
Enforcement Docket Number: Not reported
Enforcement Attorney: Not reported
Corrective Action Component: Not reported
Appeal Initiated Date: Not reported
Appeal Resolution Date: Not reported
Disposition Status Date: Not reported
Disposition Status: Not reported
Disposition Status Description: Not reported
Consent/Final Order Sequence Number: Not reported
Consent/Final Order Respondent Name: Not reported
Consent/Final Order Lead Agency: Not reported
Enforcement Type: Not reported
Enforcement Responsible Person: Not reported
Enforcement Responsible Sub-Organization: Not reported
SEP Sequence Number: Not reported
SEP Expenditure Amount: Not reported
SEP Scheduled Completion Date: Not reported
SEP Actual Date: Not reported
SEP Defaulted Date: Not reported
SEP Type: Not reported
SEP Type Description: Not reported
Proposed Amount: Not reported
Final Monetary Amount: Not reported
Paid Amount: Not reported
Final Count: Not reported
Final Amount: Not reported

Found Violation: No
Agency Which Determined Violation: Not reported
Violation Short Description: Not reported
Date Violation was Determined: Not reported
Actual Return to Compliance Date: Not reported
Return to Compliance Qualifier: Not reported
Violation Responsible Agency: Not reported
Scheduled Compliance Date: Not reported
Enforcement Identifier: Not reported
Date of Enforcement Action: Not reported
Enforcement Responsible Agency: Not reported
Enforcement Docket Number: Not reported
Enforcement Attorney: Not reported
Corrective Action Component: Not reported
Appeal Initiated Date: Not reported
Appeal Resolution Date: Not reported
Disposition Status Date: Not reported
Disposition Status: Not reported
Disposition Status Description: Not reported

Map ID
Direction
Distance
Elevation

MAP FINDINGS

Site

Database(s)

EDR ID Number
EPA ID Number

FLOWEN OIL DELAWARE VALLEY CORP. (Continued)

1015735469

Consent/Final Order Sequence Number:Not reported
Consent/Final Order Respondent Name: Not reported
Consent/Final Order Lead Agency: Not reported
Enforcement Type: Not reported
Enforcement Responsible Person: Not reported
Enforcement Responsible Sub-Organization: Not reported
SEP Sequence Number: Not reported
SEP Expenditure Amount: Not reported
SEP Scheduled Completion Date: Not reported
SEP Actual Date: Not reported
SEP Defaulted Date: Not reported
SEP Type: Not reported
SEP Type Description: Not reported
Proposed Amount: Not reported
Final Monetary Amount: Not reported
Paid Amount: Not reported
Final Count: Not reported
Final Amount: Not reported

Found Violation: No
Agency Which Determined Violation: Not reported
Violation Short Description: Not reported
Date Violation was Determined: Not reported
Actual Return to Compliance Date: Not reported
Return to Compliance Qualifier: Not reported
Violation Responsible Agency: Not reported
Scheduled Compliance Date: Not reported
Enforcement Identifier: Not reported
Date of Enforcement Action: Not reported
Enforcement Responsible Agency: Not reported
Enforcement Docket Number: Not reported
Enforcement Attorney: Not reported
Corrective Action Component: Not reported
Appeal Initiated Date: Not reported
Appeal Resolution Date: Not reported
Disposition Status Date: Not reported
Disposition Status: Not reported
Disposition Status Description: Not reported

Consent/Final Order Sequence Number:Not reported
Consent/Final Order Respondent Name: Not reported
Consent/Final Order Lead Agency: Not reported
Enforcement Type: Not reported
Enforcement Responsible Person: Not reported
Enforcement Responsible Sub-Organization: Not reported
SEP Sequence Number: Not reported
SEP Expenditure Amount: Not reported
SEP Scheduled Completion Date: Not reported
SEP Actual Date: Not reported
SEP Defaulted Date: Not reported
SEP Type: Not reported
SEP Type Description: Not reported
Proposed Amount: Not reported
Final Monetary Amount: Not reported
Paid Amount: Not reported
Final Count: Not reported
Final Amount: Not reported

Map ID
Direction
Distance
Elevation

MAP FINDINGS

Site

Database(s)

EDR ID Number
EPA ID Number

FLOWEN OIL DELAWARE VALLEY CORP. (Continued)

1015735469

Found Violation: No
Agency Which Determined Violation: Not reported
Violation Short Description: Not reported
Date Violation was Determined: Not reported
Actual Return to Compliance Date: Not reported
Return to Compliance Qualifier: Not reported
Violation Responsible Agency: Not reported
Scheduled Compliance Date: Not reported
Enforcement Identifier: Not reported
Date of Enforcement Action: Not reported
Enforcement Responsible Agency: Not reported
Enforcement Docket Number: Not reported
Enforcement Attorney: Not reported
Corrective Action Component: Not reported
Appeal Initiated Date: Not reported
Appeal Resolution Date: Not reported
Disposition Status Date: Not reported
Disposition Status: Not reported
Disposition Status Description: Not reported
Consent/Final Order Sequence Number: Not reported
Consent/Final Order Respondent Name: Not reported
Consent/Final Order Lead Agency: Not reported
Enforcement Type: Not reported
Enforcement Responsible Person: Not reported
Enforcement Responsible Sub-Organization: Not reported
SEP Sequence Number: Not reported
SEP Expenditure Amount: Not reported
SEP Scheduled Completion Date: Not reported
SEP Actual Date: Not reported
SEP Defaulted Date: Not reported
SEP Type: Not reported
SEP Type Description: Not reported
Proposed Amount: Not reported
Final Monetary Amount: Not reported
Paid Amount: Not reported
Final Count: Not reported
Final Amount: Not reported

Found Violation: No
Agency Which Determined Violation: Not reported
Violation Short Description: Not reported
Date Violation was Determined: Not reported
Actual Return to Compliance Date: Not reported
Return to Compliance Qualifier: Not reported
Violation Responsible Agency: Not reported
Scheduled Compliance Date: Not reported
Enforcement Identifier: Not reported
Date of Enforcement Action: Not reported
Enforcement Responsible Agency: Not reported
Enforcement Docket Number: Not reported
Enforcement Attorney: Not reported
Corrective Action Component: Not reported
Appeal Initiated Date: Not reported
Appeal Resolution Date: Not reported
Disposition Status Date: Not reported
Disposition Status: Not reported
Disposition Status Description: Not reported

Map ID
Direction
Distance
Elevation

MAP FINDINGS

Site

Database(s)

EDR ID Number
EPA ID Number

FLOWEN OIL DELAWARE VALLEY CORP. (Continued)

1015735469

Consent/Final Order Sequence Number:	Not reported
Consent/Final Order Respondent Name:	Not reported
Consent/Final Order Lead Agency:	Not reported
Enforcement Type:	Not reported
Enforcement Responsible Person:	Not reported
Enforcement Responsible Sub-Organization:	Not reported
SEP Sequence Number:	Not reported
SEP Expenditure Amount:	Not reported
SEP Scheduled Completion Date:	Not reported
SEP Actual Date:	Not reported
SEP Defaulted Date:	Not reported
SEP Type:	Not reported
SEP Type Description:	Not reported
Proposed Amount:	Not reported
Final Monetary Amount:	Not reported
Paid Amount:	Not reported
Final Count:	Not reported
Final Amount:	Not reported
Found Violation:	Unknown
Agency Which Determined Violation:	Not reported
Violation Short Description:	Not reported
Date Violation was Determined:	Not reported
Actual Return to Compliance Date:	Not reported
Return to Compliance Qualifier:	Not reported
Violation Responsible Agency:	Not reported
Scheduled Compliance Date:	Not reported
Enforcement Identifier:	Not reported
Date of Enforcement Action:	Not reported
Enforcement Responsible Agency:	Not reported
Enforcement Docket Number:	Not reported
Enforcement Attorney:	Not reported
Corrective Action Component:	Not reported
Appeal Initiated Date:	Not reported
Appeal Resolution Date:	Not reported
Disposition Status Date:	Not reported
Disposition Status:	Not reported
Disposition Status Description:	Not reported
Consent/Final Order Sequence Number:	Not reported
Consent/Final Order Respondent Name:	Not reported
Consent/Final Order Lead Agency:	Not reported
Enforcement Type:	Not reported
Enforcement Responsible Person:	Not reported
Enforcement Responsible Sub-Organization:	Not reported
SEP Sequence Number:	Not reported
SEP Expenditure Amount:	Not reported
SEP Scheduled Completion Date:	Not reported
SEP Actual Date:	Not reported
SEP Defaulted Date:	Not reported
SEP Type:	Not reported
SEP Type Description:	Not reported
Proposed Amount:	Not reported
Final Monetary Amount:	Not reported
Paid Amount:	Not reported
Final Count:	Not reported
Final Amount:	Not reported

Map ID
Direction
Distance
Elevation

MAP FINDINGS

Site

Database(s)

EDR ID Number
EPA ID Number

FLOWEN OIL DELAWARE VALLEY CORP. (Continued)

1015735469

Found Violation: Unknown
Agency Which Determined Violation: Not reported
Violation Short Description: Not reported
Date Violation was Determined: Not reported
Actual Return to Compliance Date: Not reported
Return to Compliance Qualifier: Not reported
Violation Responsible Agency: Not reported
Scheduled Compliance Date: Not reported
Enforcement Identifier: Not reported
Date of Enforcement Action: Not reported
Enforcement Responsible Agency: Not reported
Enforcement Docket Number: Not reported
Enforcement Attorney: Not reported
Corrective Action Component: Not reported
Appeal Initiated Date: Not reported
Appeal Resolution Date: Not reported
Disposition Status Date: Not reported
Disposition Status: Not reported
Disposition Status Description: Not reported
Consent/Final Order Sequence Number: Not reported
Consent/Final Order Respondent Name: Not reported
Consent/Final Order Lead Agency: Not reported
Enforcement Type: Not reported
Enforcement Responsible Person: Not reported
Enforcement Responsible Sub-Organization: Not reported
SEP Sequence Number: Not reported
SEP Expenditure Amount: Not reported
SEP Scheduled Completion Date: Not reported
SEP Actual Date: Not reported
SEP Defaulted Date: Not reported
SEP Type: Not reported
SEP Type Description: Not reported
Proposed Amount: Not reported
Final Monetary Amount: Not reported
Paid Amount: Not reported
Final Count: Not reported
Final Amount: Not reported

Found Violation: No
Agency Which Determined Violation: Not reported
Violation Short Description: Not reported
Date Violation was Determined: Not reported
Actual Return to Compliance Date: Not reported
Return to Compliance Qualifier: Not reported
Violation Responsible Agency: Not reported
Scheduled Compliance Date: Not reported
Enforcement Identifier: Not reported
Date of Enforcement Action: Not reported
Enforcement Responsible Agency: Not reported
Enforcement Docket Number: Not reported
Enforcement Attorney: Not reported
Corrective Action Component: Not reported
Appeal Initiated Date: Not reported
Appeal Resolution Date: Not reported
Disposition Status Date: Not reported
Disposition Status: Not reported
Disposition Status Description: Not reported

Map ID
Direction
Distance
Elevation

MAP FINDINGS

Site

Database(s)

EDR ID Number
EPA ID Number

FLOWEN OIL DELAWARE VALLEY CORP. (Continued)

1015735469

Consent/Final Order Sequence Number: Not reported
Consent/Final Order Respondent Name: Not reported
Consent/Final Order Lead Agency: Not reported
Enforcement Type: Not reported
Enforcement Responsible Person: Not reported
Enforcement Responsible Sub-Organization: Not reported
SEP Sequence Number: Not reported
SEP Expenditure Amount: Not reported
SEP Scheduled Completion Date: Not reported
SEP Actual Date: Not reported
SEP Defaulted Date: Not reported
SEP Type: Not reported
SEP Type Description: Not reported
Proposed Amount: Not reported
Final Monetary Amount: Not reported
Paid Amount: Not reported
Final Count: Not reported
Final Amount: Not reported

Found Violation: No
Agency Which Determined Violation: Not reported
Violation Short Description: Not reported
Date Violation was Determined: Not reported
Actual Return to Compliance Date: Not reported
Return to Compliance Qualifier: Not reported
Violation Responsible Agency: Not reported
Scheduled Compliance Date: Not reported
Enforcement Identifier: Not reported
Date of Enforcement Action: Not reported
Enforcement Responsible Agency: Not reported
Enforcement Docket Number: Not reported
Enforcement Attorney: Not reported
Corrective Action Component: Not reported
Appeal Initiated Date: Not reported
Appeal Resolution Date: Not reported
Disposition Status Date: Not reported
Disposition Status: Not reported
Disposition Status Description: Not reported

Consent/Final Order Sequence Number: Not reported
Consent/Final Order Respondent Name: Not reported
Consent/Final Order Lead Agency: Not reported
Enforcement Type: Not reported
Enforcement Responsible Person: Not reported
Enforcement Responsible Sub-Organization: Not reported
SEP Sequence Number: Not reported
SEP Expenditure Amount: Not reported
SEP Scheduled Completion Date: Not reported
SEP Actual Date: Not reported
SEP Defaulted Date: Not reported
SEP Type: Not reported
SEP Type Description: Not reported
Proposed Amount: Not reported
Final Monetary Amount: Not reported
Paid Amount: Not reported
Final Count: Not reported
Final Amount: Not reported

Map ID
Direction
Distance
Elevation

MAP FINDINGS

Site

Database(s)

EDR ID Number
EPA ID Number

FLOWEN OIL DELAWARE VALLEY CORP. (Continued)

1015735469

Found Violation: No
Agency Which Determined Violation: Not reported
Violation Short Description: Not reported
Date Violation was Determined: Not reported
Actual Return to Compliance Date: Not reported
Return to Compliance Qualifier: Not reported
Violation Responsible Agency: Not reported
Scheduled Compliance Date: Not reported
Enforcement Identifier: Not reported
Date of Enforcement Action: Not reported
Enforcement Responsible Agency: Not reported
Enforcement Docket Number: Not reported
Enforcement Attorney: Not reported
Corrective Action Component: Not reported
Appeal Initiated Date: Not reported
Appeal Resolution Date: Not reported
Disposition Status Date: Not reported
Disposition Status: Not reported
Disposition Status Description: Not reported
Consent/Final Order Sequence Number: Not reported
Consent/Final Order Respondent Name: Not reported
Consent/Final Order Lead Agency: Not reported
Enforcement Type: Not reported
Enforcement Responsible Person: Not reported
Enforcement Responsible Sub-Organization: Not reported
SEP Sequence Number: Not reported
SEP Expenditure Amount: Not reported
SEP Scheduled Completion Date: Not reported
SEP Actual Date: Not reported
SEP Defaulted Date: Not reported
SEP Type: Not reported
SEP Type Description: Not reported
Proposed Amount: Not reported
Final Monetary Amount: Not reported
Paid Amount: Not reported
Final Count: Not reported
Final Amount: Not reported

Found Violation: No
Agency Which Determined Violation: Not reported
Violation Short Description: Not reported
Date Violation was Determined: Not reported
Actual Return to Compliance Date: Not reported
Return to Compliance Qualifier: Not reported
Violation Responsible Agency: Not reported
Scheduled Compliance Date: Not reported
Enforcement Identifier: Not reported
Date of Enforcement Action: Not reported
Enforcement Responsible Agency: Not reported
Enforcement Docket Number: Not reported
Enforcement Attorney: Not reported
Corrective Action Component: Not reported
Appeal Initiated Date: Not reported
Appeal Resolution Date: Not reported
Disposition Status Date: Not reported
Disposition Status: Not reported
Disposition Status Description: Not reported

Map ID
Direction
Distance
Elevation

MAP FINDINGS

Site

Database(s)

EDR ID Number
EPA ID Number

FLOWEN OIL DELAWARE VALLEY CORP. (Continued)

1015735469

Consent/Final Order Sequence Number:Not reported
Consent/Final Order Respondent Name: Not reported
Consent/Final Order Lead Agency: Not reported
Enforcement Type: Not reported
Enforcement Responsible Person: Not reported
Enforcement Responsible Sub-Organization: Not reported
SEP Sequence Number: Not reported
SEP Expenditure Amount: Not reported
SEP Scheduled Completion Date: Not reported
SEP Actual Date: Not reported
SEP Defaulted Date: Not reported
SEP Type: Not reported
SEP Type Description: Not reported
Proposed Amount: Not reported
Final Monetary Amount: Not reported
Paid Amount: Not reported
Final Count: Not reported
Final Amount: Not reported

Found Violation: No
Agency Which Determined Violation: Not reported
Violation Short Description: Not reported
Date Violation was Determined: Not reported
Actual Return to Compliance Date: Not reported
Return to Compliance Qualifier: Not reported
Violation Responsible Agency: Not reported
Scheduled Compliance Date: Not reported
Enforcement Identifier: Not reported
Date of Enforcement Action: Not reported
Enforcement Responsible Agency: Not reported
Enforcement Docket Number: Not reported
Enforcement Attorney: Not reported
Corrective Action Component: Not reported
Appeal Initiated Date: Not reported
Appeal Resolution Date: Not reported
Disposition Status Date: Not reported
Disposition Status: Not reported
Disposition Status Description: Not reported

Consent/Final Order Sequence Number:Not reported
Consent/Final Order Respondent Name: Not reported
Consent/Final Order Lead Agency: Not reported
Enforcement Type: Not reported
Enforcement Responsible Person: Not reported
Enforcement Responsible Sub-Organization: Not reported
SEP Sequence Number: Not reported
SEP Expenditure Amount: Not reported
SEP Scheduled Completion Date: Not reported
SEP Actual Date: Not reported
SEP Defaulted Date: Not reported
SEP Type: Not reported
SEP Type Description: Not reported
Proposed Amount: Not reported
Final Monetary Amount: Not reported
Paid Amount: Not reported
Final Count: Not reported
Final Amount: Not reported

Map ID
Direction
Distance
Elevation

MAP FINDINGS

Site

Database(s)

EDR ID Number
EPA ID Number

FLOWEN OIL DELAWARE VALLEY CORP. (Continued)

1015735469

Found Violation: No
Agency Which Determined Violation: Not reported
Violation Short Description: Not reported
Date Violation was Determined: Not reported
Actual Return to Compliance Date: Not reported
Return to Compliance Qualifier: Not reported
Violation Responsible Agency: Not reported
Scheduled Compliance Date: Not reported
Enforcement Identifier: Not reported
Date of Enforcement Action: Not reported
Enforcement Responsible Agency: Not reported
Enforcement Docket Number: Not reported
Enforcement Attorney: Not reported
Corrective Action Component: Not reported
Appeal Initiated Date: Not reported
Appeal Resolution Date: Not reported
Disposition Status Date: Not reported
Disposition Status: Not reported
Disposition Status Description: Not reported
Consent/Final Order Sequence Number: Not reported
Consent/Final Order Respondent Name: Not reported
Consent/Final Order Lead Agency: Not reported
Enforcement Type: Not reported
Enforcement Responsible Person: Not reported
Enforcement Responsible Sub-Organization: Not reported
SEP Sequence Number: Not reported
SEP Expenditure Amount: Not reported
SEP Scheduled Completion Date: Not reported
SEP Actual Date: Not reported
SEP Defaulted Date: Not reported
SEP Type: Not reported
SEP Type Description: Not reported
Proposed Amount: Not reported
Final Monetary Amount: Not reported
Paid Amount: Not reported
Final Count: Not reported
Final Amount: Not reported

Found Violation: No
Agency Which Determined Violation: Not reported
Violation Short Description: Not reported
Date Violation was Determined: Not reported
Actual Return to Compliance Date: Not reported
Return to Compliance Qualifier: Not reported
Violation Responsible Agency: Not reported
Scheduled Compliance Date: Not reported
Enforcement Identifier: Not reported
Date of Enforcement Action: Not reported
Enforcement Responsible Agency: Not reported
Enforcement Docket Number: Not reported
Enforcement Attorney: Not reported
Corrective Action Component: Not reported
Appeal Initiated Date: Not reported
Appeal Resolution Date: Not reported
Disposition Status Date: Not reported
Disposition Status: Not reported
Disposition Status Description: Not reported

Map ID
Direction
Distance
Elevation

MAP FINDINGS

Site

Database(s)

EDR ID Number
EPA ID Number

FLOWEN OIL DELAWARE VALLEY CORP. (Continued)

1015735469

Consent/Final Order Sequence Number: Not reported
Consent/Final Order Respondent Name: Not reported
Consent/Final Order Lead Agency: Not reported
Enforcement Type: Not reported
Enforcement Responsible Person: Not reported
Enforcement Responsible Sub-Organization: Not reported
SEP Sequence Number: Not reported
SEP Expenditure Amount: Not reported
SEP Scheduled Completion Date: Not reported
SEP Actual Date: Not reported
SEP Defaulted Date: Not reported
SEP Type: Not reported
SEP Type Description: Not reported
Proposed Amount: Not reported
Final Monetary Amount: Not reported
Paid Amount: Not reported
Final Count: Not reported
Final Amount: Not reported

Found Violation: Yes
Agency Which Determined Violation: State
Violation Short Description: TSD - General
Date Violation was Determined: 19960208
Actual Return to Compliance Date: 19960830
Return to Compliance Qualifier: Observed
Violation Responsible Agency: State
Scheduled Compliance Date: 19960308
Enforcement Identifier: 000
Date of Enforcement Action: 19960208
Enforcement Responsible Agency: State
Enforcement Docket Number: Not reported
Enforcement Attorney: NJ
Corrective Action Component: No
Appeal Initiated Date: Not reported
Appeal Resolution Date: Not reported
Disposition Status Date: Not reported
Disposition Status: Not reported
Disposition Status Description: Not reported

Consent/Final Order Sequence Number: Not reported
Consent/Final Order Respondent Name: Not reported
Consent/Final Order Lead Agency: Not reported
Enforcement Type: WRITTEN INFORMAL
Enforcement Responsible Person: NJ
Enforcement Responsible Sub-Organization: Not reported
SEP Sequence Number: Not reported
SEP Expenditure Amount: Not reported
SEP Scheduled Completion Date: Not reported
SEP Actual Date: Not reported
SEP Defaulted Date: Not reported
SEP Type: Not reported
SEP Type Description: Not reported
Proposed Amount: Not reported
Final Monetary Amount: Not reported
Paid Amount: Not reported
Final Count: Not reported
Final Amount: Not reported

Map ID
Direction
Distance
Elevation

MAP FINDINGS

Site

Database(s)

EDR ID Number
EPA ID Number

FLOWEN OIL DELAWARE VALLEY CORP. (Continued)

1015735469

Found Violation: No
Agency Which Determined Violation: Not reported
Violation Short Description: Not reported
Date Violation was Determined: Not reported
Actual Return to Compliance Date: Not reported
Return to Compliance Qualifier: Not reported
Violation Responsible Agency: Not reported
Scheduled Compliance Date: Not reported
Enforcement Identifier: Not reported
Date of Enforcement Action: Not reported
Enforcement Responsible Agency: Not reported
Enforcement Docket Number: Not reported
Enforcement Attorney: Not reported
Corrective Action Component: Not reported
Appeal Initiated Date: Not reported
Appeal Resolution Date: Not reported
Disposition Status Date: Not reported
Disposition Status: Not reported
Disposition Status Description: Not reported
Consent/Final Order Sequence Number: Not reported
Consent/Final Order Respondent Name: Not reported
Consent/Final Order Lead Agency: Not reported
Enforcement Type: Not reported
Enforcement Responsible Person: Not reported
Enforcement Responsible Sub-Organization: Not reported
SEP Sequence Number: Not reported
SEP Expenditure Amount: Not reported
SEP Scheduled Completion Date: Not reported
SEP Actual Date: Not reported
SEP Defaulted Date: Not reported
SEP Type: Not reported
SEP Type Description: Not reported
Proposed Amount: Not reported
Final Monetary Amount: Not reported
Paid Amount: Not reported
Final Count: Not reported
Final Amount: Not reported

Found Violation: No
Agency Which Determined Violation: Not reported
Violation Short Description: Not reported
Date Violation was Determined: Not reported
Actual Return to Compliance Date: Not reported
Return to Compliance Qualifier: Not reported
Violation Responsible Agency: Not reported
Scheduled Compliance Date: Not reported
Enforcement Identifier: Not reported
Date of Enforcement Action: Not reported
Enforcement Responsible Agency: Not reported
Enforcement Docket Number: Not reported
Enforcement Attorney: Not reported
Corrective Action Component: Not reported
Appeal Initiated Date: Not reported
Appeal Resolution Date: Not reported
Disposition Status Date: Not reported
Disposition Status: Not reported
Disposition Status Description: Not reported

Map ID
Direction
Distance
Elevation

MAP FINDINGS

Site

Database(s)

EDR ID Number
EPA ID Number

FLOWEN OIL DELAWARE VALLEY CORP. (Continued)

1015735469

Consent/Final Order Sequence Number: Not reported
Consent/Final Order Respondent Name: Not reported
Consent/Final Order Lead Agency: Not reported
Enforcement Type: Not reported
Enforcement Responsible Person: Not reported
Enforcement Responsible Sub-Organization: Not reported
SEP Sequence Number: Not reported
SEP Expenditure Amount: Not reported
SEP Scheduled Completion Date: Not reported
SEP Actual Date: Not reported
SEP Defaulted Date: Not reported
SEP Type: Not reported
SEP Type Description: Not reported
Proposed Amount: Not reported
Final Monetary Amount: Not reported
Paid Amount: Not reported
Final Count: Not reported
Final Amount: Not reported

Found Violation: No
Agency Which Determined Violation: Not reported
Violation Short Description: Not reported
Date Violation was Determined: Not reported
Actual Return to Compliance Date: Not reported
Return to Compliance Qualifier: Not reported
Violation Responsible Agency: Not reported
Scheduled Compliance Date: Not reported
Enforcement Identifier: Not reported
Date of Enforcement Action: Not reported
Enforcement Responsible Agency: Not reported
Enforcement Docket Number: Not reported
Enforcement Attorney: Not reported
Corrective Action Component: Not reported
Appeal Initiated Date: Not reported
Appeal Resolution Date: Not reported
Disposition Status Date: Not reported
Disposition Status: Not reported
Disposition Status Description: Not reported

Consent/Final Order Sequence Number: Not reported
Consent/Final Order Respondent Name: Not reported
Consent/Final Order Lead Agency: Not reported
Enforcement Type: Not reported
Enforcement Responsible Person: Not reported
Enforcement Responsible Sub-Organization: Not reported
SEP Sequence Number: Not reported
SEP Expenditure Amount: Not reported
SEP Scheduled Completion Date: Not reported
SEP Actual Date: Not reported
SEP Defaulted Date: Not reported
SEP Type: Not reported
SEP Type Description: Not reported
Proposed Amount: Not reported
Final Monetary Amount: Not reported
Paid Amount: Not reported
Final Count: Not reported
Final Amount: Not reported

Map ID
Direction
Distance
Elevation

MAP FINDINGS

Site

Database(s)

EDR ID Number
EPA ID Number

FLOWEN OIL DELAWARE VALLEY CORP. (Continued)

1015735469

Found Violation: No
Agency Which Determined Violation: Not reported
Violation Short Description: Not reported
Date Violation was Determined: Not reported
Actual Return to Compliance Date: Not reported
Return to Compliance Qualifier: Not reported
Violation Responsible Agency: Not reported
Scheduled Compliance Date: Not reported
Enforcement Identifier: Not reported
Date of Enforcement Action: Not reported
Enforcement Responsible Agency: Not reported
Enforcement Docket Number: Not reported
Enforcement Attorney: Not reported
Corrective Action Component: Not reported
Appeal Initiated Date: Not reported
Appeal Resolution Date: Not reported
Disposition Status Date: Not reported
Disposition Status: Not reported
Disposition Status Description: Not reported
Consent/Final Order Sequence Number: Not reported
Consent/Final Order Respondent Name: Not reported
Consent/Final Order Lead Agency: Not reported
Enforcement Type: Not reported
Enforcement Responsible Person: Not reported
Enforcement Responsible Sub-Organization: Not reported
SEP Sequence Number: Not reported
SEP Expenditure Amount: Not reported
SEP Scheduled Completion Date: Not reported
SEP Actual Date: Not reported
SEP Defaulted Date: Not reported
SEP Type: Not reported
SEP Type Description: Not reported
Proposed Amount: Not reported
Final Monetary Amount: Not reported
Paid Amount: Not reported
Final Count: Not reported
Final Amount: Not reported

Found Violation: No
Agency Which Determined Violation: Not reported
Violation Short Description: Not reported
Date Violation was Determined: Not reported
Actual Return to Compliance Date: Not reported
Return to Compliance Qualifier: Not reported
Violation Responsible Agency: Not reported
Scheduled Compliance Date: Not reported
Enforcement Identifier: Not reported
Date of Enforcement Action: Not reported
Enforcement Responsible Agency: Not reported
Enforcement Docket Number: Not reported
Enforcement Attorney: Not reported
Corrective Action Component: Not reported
Appeal Initiated Date: Not reported
Appeal Resolution Date: Not reported
Disposition Status Date: Not reported
Disposition Status: Not reported
Disposition Status Description: Not reported

Map ID
Direction
Distance
Elevation

MAP FINDINGS

Site

Database(s)

EDR ID Number
EPA ID Number

FLOWEN OIL DELAWARE VALLEY CORP. (Continued)

1015735469

Consent/Final Order Sequence Number: Not reported
Consent/Final Order Respondent Name: Not reported
Consent/Final Order Lead Agency: Not reported
Enforcement Type: Not reported
Enforcement Responsible Person: Not reported
Enforcement Responsible Sub-Organization: Not reported
SEP Sequence Number: Not reported
SEP Expenditure Amount: Not reported
SEP Scheduled Completion Date: Not reported
SEP Actual Date: Not reported
SEP Defaulted Date: Not reported
SEP Type: Not reported
SEP Type Description: Not reported
Proposed Amount: Not reported
Final Monetary Amount: Not reported
Paid Amount: Not reported
Final Count: Not reported
Final Amount: Not reported

Found Violation: No
Agency Which Determined Violation: Not reported
Violation Short Description: Not reported
Date Violation was Determined: Not reported
Actual Return to Compliance Date: Not reported
Return to Compliance Qualifier: Not reported
Violation Responsible Agency: Not reported
Scheduled Compliance Date: Not reported
Enforcement Identifier: Not reported
Date of Enforcement Action: Not reported
Enforcement Responsible Agency: Not reported
Enforcement Docket Number: Not reported
Enforcement Attorney: Not reported
Corrective Action Component: Not reported
Appeal Initiated Date: Not reported
Appeal Resolution Date: Not reported
Disposition Status Date: Not reported
Disposition Status: Not reported
Disposition Status Description: Not reported

Consent/Final Order Sequence Number: Not reported
Consent/Final Order Respondent Name: Not reported
Consent/Final Order Lead Agency: Not reported
Enforcement Type: Not reported
Enforcement Responsible Person: Not reported
Enforcement Responsible Sub-Organization: Not reported
SEP Sequence Number: Not reported
SEP Expenditure Amount: Not reported
SEP Scheduled Completion Date: Not reported
SEP Actual Date: Not reported
SEP Defaulted Date: Not reported
SEP Type: Not reported
SEP Type Description: Not reported
Proposed Amount: Not reported
Final Monetary Amount: Not reported
Paid Amount: Not reported
Final Count: Not reported
Final Amount: Not reported

Map ID
Direction
Distance
Elevation

MAP FINDINGS

Site

Database(s)

EDR ID Number
EPA ID Number

FLOWEN OIL DELAWARE VALLEY CORP. (Continued)

1015735469

Found Violation: No
Agency Which Determined Violation: Not reported
Violation Short Description: Not reported
Date Violation was Determined: Not reported
Actual Return to Compliance Date: Not reported
Return to Compliance Qualifier: Not reported
Violation Responsible Agency: Not reported
Scheduled Compliance Date: Not reported
Enforcement Identifier: Not reported
Date of Enforcement Action: Not reported
Enforcement Responsible Agency: Not reported
Enforcement Docket Number: Not reported
Enforcement Attorney: Not reported
Corrective Action Component: Not reported
Appeal Initiated Date: Not reported
Appeal Resolution Date: Not reported
Disposition Status Date: Not reported
Disposition Status: Not reported
Disposition Status Description: Not reported
Consent/Final Order Sequence Number: Not reported
Consent/Final Order Respondent Name: Not reported
Consent/Final Order Lead Agency: Not reported
Enforcement Type: Not reported
Enforcement Responsible Person: Not reported
Enforcement Responsible Sub-Organization: Not reported
SEP Sequence Number: Not reported
SEP Expenditure Amount: Not reported
SEP Scheduled Completion Date: Not reported
SEP Actual Date: Not reported
SEP Defaulted Date: Not reported
SEP Type: Not reported
SEP Type Description: Not reported
Proposed Amount: Not reported
Final Monetary Amount: Not reported
Paid Amount: Not reported
Final Count: Not reported
Final Amount: Not reported

Found Violation: Unknown
Agency Which Determined Violation: Not reported
Violation Short Description: Not reported
Date Violation was Determined: Not reported
Actual Return to Compliance Date: Not reported
Return to Compliance Qualifier: Not reported
Violation Responsible Agency: Not reported
Scheduled Compliance Date: Not reported
Enforcement Identifier: Not reported
Date of Enforcement Action: Not reported
Enforcement Responsible Agency: Not reported
Enforcement Docket Number: Not reported
Enforcement Attorney: Not reported
Corrective Action Component: Not reported
Appeal Initiated Date: Not reported
Appeal Resolution Date: Not reported
Disposition Status Date: Not reported
Disposition Status: Not reported
Disposition Status Description: Not reported

Map ID
Direction
Distance
Elevation

MAP FINDINGS

Site

Database(s)

EDR ID Number
EPA ID Number

FLOWEN OIL DELAWARE VALLEY CORP. (Continued)

1015735469

Consent/Final Order Sequence Number: Not reported
Consent/Final Order Respondent Name: Not reported
Consent/Final Order Lead Agency: Not reported
Enforcement Type: Not reported
Enforcement Responsible Person: Not reported
Enforcement Responsible Sub-Organization: Not reported
SEP Sequence Number: Not reported
SEP Expenditure Amount: Not reported
SEP Scheduled Completion Date: Not reported
SEP Actual Date: Not reported
SEP Defaulted Date: Not reported
SEP Type: Not reported
SEP Type Description: Not reported
Proposed Amount: Not reported
Final Monetary Amount: Not reported
Paid Amount: Not reported
Final Count: Not reported
Final Amount: Not reported

Found Violation: Yes
Agency Which Determined Violation: State
Violation Short Description: Generators - General
Date Violation was Determined: 20010802
Actual Return to Compliance Date: 20010907
Return to Compliance Qualifier: Observed
Violation Responsible Agency: State
Scheduled Compliance Date: 20010903
Enforcement Identifier: 001
Date of Enforcement Action: 20010802
Enforcement Responsible Agency: State
Enforcement Docket Number: Not reported
Enforcement Attorney: Not reported
Corrective Action Component: No
Appeal Initiated Date: Not reported
Appeal Resolution Date: Not reported
Disposition Status Date: Not reported
Disposition Status: Not reported
Disposition Status Description: Not reported

Consent/Final Order Sequence Number: Not reported
Consent/Final Order Respondent Name: Not reported
Consent/Final Order Lead Agency: Not reported
Enforcement Type: WRITTEN INFORMAL
Enforcement Responsible Person: TORTG
Enforcement Responsible Sub-Organization: T
SEP Sequence Number: Not reported
SEP Expenditure Amount: Not reported
SEP Scheduled Completion Date: Not reported
SEP Actual Date: Not reported
SEP Defaulted Date: Not reported
SEP Type: Not reported
SEP Type Description: Not reported
Proposed Amount: Not reported
Final Monetary Amount: Not reported
Paid Amount: Not reported
Final Count: Not reported
Final Amount: Not reported

Map ID
Direction
Distance
Elevation

MAP FINDINGS

Site

Database(s)

EDR ID Number
EPA ID Number

FLOWEN OIL DELAWARE VALLEY CORP. (Continued)

1015735469

Found Violation: No
Agency Which Determined Violation: Not reported
Violation Short Description: Not reported
Date Violation was Determined: Not reported
Actual Return to Compliance Date: Not reported
Return to Compliance Qualifier: Not reported
Violation Responsible Agency: Not reported
Scheduled Compliance Date: Not reported
Enforcement Identifier: Not reported
Date of Enforcement Action: Not reported
Enforcement Responsible Agency: Not reported
Enforcement Docket Number: Not reported
Enforcement Attorney: Not reported
Corrective Action Component: Not reported
Appeal Initiated Date: Not reported
Appeal Resolution Date: Not reported
Disposition Status Date: Not reported
Disposition Status: Not reported
Disposition Status Description: Not reported
Consent/Final Order Sequence Number: Not reported
Consent/Final Order Respondent Name: Not reported
Consent/Final Order Lead Agency: Not reported
Enforcement Type: Not reported
Enforcement Responsible Person: Not reported
Enforcement Responsible Sub-Organization: Not reported
SEP Sequence Number: Not reported
SEP Expenditure Amount: Not reported
SEP Scheduled Completion Date: Not reported
SEP Actual Date: Not reported
SEP Defaulted Date: Not reported
SEP Type: Not reported
SEP Type Description: Not reported
Proposed Amount: Not reported
Final Monetary Amount: Not reported
Paid Amount: Not reported
Final Count: Not reported
Final Amount: Not reported

Found Violation: No
Agency Which Determined Violation: Not reported
Violation Short Description: Not reported
Date Violation was Determined: Not reported
Actual Return to Compliance Date: Not reported
Return to Compliance Qualifier: Not reported
Violation Responsible Agency: Not reported
Scheduled Compliance Date: Not reported
Enforcement Identifier: Not reported
Date of Enforcement Action: Not reported
Enforcement Responsible Agency: Not reported
Enforcement Docket Number: Not reported
Enforcement Attorney: Not reported
Corrective Action Component: Not reported
Appeal Initiated Date: Not reported
Appeal Resolution Date: Not reported
Disposition Status Date: Not reported
Disposition Status: Not reported
Disposition Status Description: Not reported

Map ID
Direction
Distance
Elevation

MAP FINDINGS

Site

Database(s)

EDR ID Number
EPA ID Number

FLOWEN OIL DELAWARE VALLEY CORP. (Continued)

1015735469

Consent/Final Order Sequence Number: Not reported
Consent/Final Order Respondent Name: Not reported
Consent/Final Order Lead Agency: Not reported
Enforcement Type: Not reported
Enforcement Responsible Person: Not reported
Enforcement Responsible Sub-Organization: Not reported
SEP Sequence Number: Not reported
SEP Expenditure Amount: Not reported
SEP Scheduled Completion Date: Not reported
SEP Actual Date: Not reported
SEP Defaulted Date: Not reported
SEP Type: Not reported
SEP Type Description: Not reported
Proposed Amount: Not reported
Final Monetary Amount: Not reported
Paid Amount: Not reported
Final Count: Not reported
Final Amount: Not reported

Found Violation: No
Agency Which Determined Violation: Not reported
Violation Short Description: Not reported
Date Violation was Determined: Not reported
Actual Return to Compliance Date: Not reported
Return to Compliance Qualifier: Not reported
Violation Responsible Agency: Not reported
Scheduled Compliance Date: Not reported
Enforcement Identifier: Not reported
Date of Enforcement Action: Not reported
Enforcement Responsible Agency: Not reported
Enforcement Docket Number: Not reported
Enforcement Attorney: Not reported
Corrective Action Component: Not reported
Appeal Initiated Date: Not reported
Appeal Resolution Date: Not reported
Disposition Status Date: Not reported
Disposition Status: Not reported
Disposition Status Description: Not reported

Consent/Final Order Sequence Number: Not reported
Consent/Final Order Respondent Name: Not reported
Consent/Final Order Lead Agency: Not reported
Enforcement Type: Not reported
Enforcement Responsible Person: Not reported
Enforcement Responsible Sub-Organization: Not reported
SEP Sequence Number: Not reported
SEP Expenditure Amount: Not reported
SEP Scheduled Completion Date: Not reported
SEP Actual Date: Not reported
SEP Defaulted Date: Not reported
SEP Type: Not reported
SEP Type Description: Not reported
Proposed Amount: Not reported
Final Monetary Amount: Not reported
Paid Amount: Not reported
Final Count: Not reported
Final Amount: Not reported

Map ID
Direction
Distance
Elevation

MAP FINDINGS

Site

Database(s)

EDR ID Number
EPA ID Number

FLOWEN OIL DELAWARE VALLEY CORP. (Continued)

1015735469

Found Violation: No
Agency Which Determined Violation: Not reported
Violation Short Description: Not reported
Date Violation was Determined: Not reported
Actual Return to Compliance Date: Not reported
Return to Compliance Qualifier: Not reported
Violation Responsible Agency: Not reported
Scheduled Compliance Date: Not reported
Enforcement Identifier: Not reported
Date of Enforcement Action: Not reported
Enforcement Responsible Agency: Not reported
Enforcement Docket Number: Not reported
Enforcement Attorney: Not reported
Corrective Action Component: Not reported
Appeal Initiated Date: Not reported
Appeal Resolution Date: Not reported
Disposition Status Date: Not reported
Disposition Status: Not reported
Disposition Status Description: Not reported
Consent/Final Order Sequence Number: Not reported
Consent/Final Order Respondent Name: Not reported
Consent/Final Order Lead Agency: Not reported
Enforcement Type: Not reported
Enforcement Responsible Person: Not reported
Enforcement Responsible Sub-Organization: Not reported
SEP Sequence Number: Not reported
SEP Expenditure Amount: Not reported
SEP Scheduled Completion Date: Not reported
SEP Actual Date: Not reported
SEP Defaulted Date: Not reported
SEP Type: Not reported
SEP Type Description: Not reported
Proposed Amount: Not reported
Final Monetary Amount: Not reported
Paid Amount: Not reported
Final Count: Not reported
Final Amount: Not reported

Found Violation: No
Agency Which Determined Violation: Not reported
Violation Short Description: Not reported
Date Violation was Determined: Not reported
Actual Return to Compliance Date: Not reported
Return to Compliance Qualifier: Not reported
Violation Responsible Agency: Not reported
Scheduled Compliance Date: Not reported
Enforcement Identifier: Not reported
Date of Enforcement Action: Not reported
Enforcement Responsible Agency: Not reported
Enforcement Docket Number: Not reported
Enforcement Attorney: Not reported
Corrective Action Component: Not reported
Appeal Initiated Date: Not reported
Appeal Resolution Date: Not reported
Disposition Status Date: Not reported
Disposition Status: Not reported
Disposition Status Description: Not reported

Map ID
Direction
Distance
Elevation

MAP FINDINGS

Site

Database(s)

EDR ID Number
EPA ID Number

FLOWEN OIL DELAWARE VALLEY CORP. (Continued)

1015735469

Consent/Final Order Sequence Number: Not reported
Consent/Final Order Respondent Name: Not reported
Consent/Final Order Lead Agency: Not reported
Enforcement Type: Not reported
Enforcement Responsible Person: Not reported
Enforcement Responsible Sub-Organization: Not reported
SEP Sequence Number: Not reported
SEP Expenditure Amount: Not reported
SEP Scheduled Completion Date: Not reported
SEP Actual Date: Not reported
SEP Defaulted Date: Not reported
SEP Type: Not reported
SEP Type Description: Not reported
Proposed Amount: Not reported
Final Monetary Amount: Not reported
Paid Amount: Not reported
Final Count: Not reported
Final Amount: Not reported

Found Violation: No
Agency Which Determined Violation: Not reported
Violation Short Description: Not reported
Date Violation was Determined: Not reported
Actual Return to Compliance Date: Not reported
Return to Compliance Qualifier: Not reported
Violation Responsible Agency: Not reported
Scheduled Compliance Date: Not reported
Enforcement Identifier: Not reported
Date of Enforcement Action: Not reported
Enforcement Responsible Agency: Not reported
Enforcement Docket Number: Not reported
Enforcement Attorney: Not reported
Corrective Action Component: Not reported
Appeal Initiated Date: Not reported
Appeal Resolution Date: Not reported
Disposition Status Date: Not reported
Disposition Status: Not reported
Disposition Status Description: Not reported

Consent/Final Order Sequence Number: Not reported
Consent/Final Order Respondent Name: Not reported
Consent/Final Order Lead Agency: Not reported
Enforcement Type: Not reported
Enforcement Responsible Person: Not reported
Enforcement Responsible Sub-Organization: Not reported
SEP Sequence Number: Not reported
SEP Expenditure Amount: Not reported
SEP Scheduled Completion Date: Not reported
SEP Actual Date: Not reported
SEP Defaulted Date: Not reported
SEP Type: Not reported
SEP Type Description: Not reported
Proposed Amount: Not reported
Final Monetary Amount: Not reported
Paid Amount: Not reported
Final Count: Not reported
Final Amount: Not reported

Map ID
Direction
Distance
Elevation

MAP FINDINGS

Site

Database(s)

EDR ID Number
EPA ID Number

FLOWEN OIL DELAWARE VALLEY CORP. (Continued)

1015735469

Found Violation: Yes
Agency Which Determined Violation: State
Violation Short Description: Generators - General
Date Violation was Determined: 19890609
Actual Return to Compliance Date: 19890616
Return to Compliance Qualifier: Unverifiable
Violation Responsible Agency: State
Scheduled Compliance Date: Not reported
Enforcement Identifier: 021
Date of Enforcement Action: 19890609
Enforcement Responsible Agency: State
Enforcement Docket Number: Not reported
Enforcement Attorney: Not reported
Corrective Action Component: No
Appeal Initiated Date: Not reported
Appeal Resolution Date: Not reported
Disposition Status Date: Not reported
Disposition Status: Not reported
Disposition Status Description: Not reported
Consent/Final Order Sequence Number: Not reported
Consent/Final Order Respondent Name: Not reported
Consent/Final Order Lead Agency: Not reported
Enforcement Type: WRITTEN INFORMAL
Enforcement Responsible Person: R2DEP
Enforcement Responsible Sub-Organization: Not reported
SEP Sequence Number: Not reported
SEP Expenditure Amount: Not reported
SEP Scheduled Completion Date: Not reported
SEP Actual Date: Not reported
SEP Defaulted Date: Not reported
SEP Type: Not reported
SEP Type Description: Not reported
Proposed Amount: Not reported
Final Monetary Amount: Not reported
Paid Amount: Not reported
Final Count: Not reported
Final Amount: Not reported

Found Violation: No
Agency Which Determined Violation: Not reported
Violation Short Description: Not reported
Date Violation was Determined: Not reported
Actual Return to Compliance Date: Not reported
Return to Compliance Qualifier: Not reported
Violation Responsible Agency: Not reported
Scheduled Compliance Date: Not reported
Enforcement Identifier: Not reported
Date of Enforcement Action: Not reported
Enforcement Responsible Agency: Not reported
Enforcement Docket Number: Not reported
Enforcement Attorney: Not reported
Corrective Action Component: Not reported
Appeal Initiated Date: Not reported
Appeal Resolution Date: Not reported
Disposition Status Date: Not reported
Disposition Status: Not reported
Disposition Status Description: Not reported

Map ID
Direction
Distance
Elevation

MAP FINDINGS

Site

Database(s)

EDR ID Number
EPA ID Number

FLOWEN OIL DELAWARE VALLEY CORP. (Continued)

1015735469

Consent/Final Order Sequence Number: Not reported
Consent/Final Order Respondent Name: Not reported
Consent/Final Order Lead Agency: Not reported
Enforcement Type: Not reported
Enforcement Responsible Person: Not reported
Enforcement Responsible Sub-Organization: Not reported
SEP Sequence Number: Not reported
SEP Expenditure Amount: Not reported
SEP Scheduled Completion Date: Not reported
SEP Actual Date: Not reported
SEP Defaulted Date: Not reported
SEP Type: Not reported
SEP Type Description: Not reported
Proposed Amount: Not reported
Final Monetary Amount: Not reported
Paid Amount: Not reported
Final Count: Not reported
Final Amount: Not reported

Found Violation: Unknown
Agency Which Determined Violation: Not reported
Violation Short Description: Not reported
Date Violation was Determined: Not reported
Actual Return to Compliance Date: Not reported
Return to Compliance Qualifier: Not reported
Violation Responsible Agency: Not reported
Scheduled Compliance Date: Not reported
Enforcement Identifier: Not reported
Date of Enforcement Action: Not reported
Enforcement Responsible Agency: Not reported
Enforcement Docket Number: Not reported
Enforcement Attorney: Not reported
Corrective Action Component: Not reported
Appeal Initiated Date: Not reported
Appeal Resolution Date: Not reported
Disposition Status Date: Not reported
Disposition Status: Not reported
Disposition Status Description: Not reported

Consent/Final Order Sequence Number: Not reported
Consent/Final Order Respondent Name: Not reported
Consent/Final Order Lead Agency: Not reported
Enforcement Type: Not reported
Enforcement Responsible Person: Not reported
Enforcement Responsible Sub-Organization: Not reported
SEP Sequence Number: Not reported
SEP Expenditure Amount: Not reported
SEP Scheduled Completion Date: Not reported
SEP Actual Date: Not reported
SEP Defaulted Date: Not reported
SEP Type: Not reported
SEP Type Description: Not reported
Proposed Amount: Not reported
Final Monetary Amount: Not reported
Paid Amount: Not reported
Final Count: Not reported
Final Amount: Not reported

Map ID
Direction
Distance
Elevation

MAP FINDINGS

Site

Database(s)

EDR ID Number
EPA ID Number

FLOWEN OIL DELAWARE VALLEY CORP. (Continued)

1015735469

Found Violation: No
Agency Which Determined Violation: Not reported
Violation Short Description: Not reported
Date Violation was Determined: Not reported
Actual Return to Compliance Date: Not reported
Return to Compliance Qualifier: Not reported
Violation Responsible Agency: Not reported
Scheduled Compliance Date: Not reported
Enforcement Identifier: Not reported
Date of Enforcement Action: Not reported
Enforcement Responsible Agency: Not reported
Enforcement Docket Number: Not reported
Enforcement Attorney: Not reported
Corrective Action Component: Not reported
Appeal Initiated Date: Not reported
Appeal Resolution Date: Not reported
Disposition Status Date: Not reported
Disposition Status: Not reported
Disposition Status Description: Not reported
Consent/Final Order Sequence Number: Not reported
Consent/Final Order Respondent Name: Not reported
Consent/Final Order Lead Agency: Not reported
Enforcement Type: Not reported
Enforcement Responsible Person: Not reported
Enforcement Responsible Sub-Organization: Not reported
SEP Sequence Number: Not reported
SEP Expenditure Amount: Not reported
SEP Scheduled Completion Date: Not reported
SEP Actual Date: Not reported
SEP Defaulted Date: Not reported
SEP Type: Not reported
SEP Type Description: Not reported
Proposed Amount: Not reported
Final Monetary Amount: Not reported
Paid Amount: Not reported
Final Count: Not reported
Final Amount: Not reported

Found Violation: No
Agency Which Determined Violation: Not reported
Violation Short Description: Not reported
Date Violation was Determined: Not reported
Actual Return to Compliance Date: Not reported
Return to Compliance Qualifier: Not reported
Violation Responsible Agency: Not reported
Scheduled Compliance Date: Not reported
Enforcement Identifier: Not reported
Date of Enforcement Action: Not reported
Enforcement Responsible Agency: Not reported
Enforcement Docket Number: Not reported
Enforcement Attorney: Not reported
Corrective Action Component: Not reported
Appeal Initiated Date: Not reported
Appeal Resolution Date: Not reported
Disposition Status Date: Not reported
Disposition Status: Not reported
Disposition Status Description: Not reported

Map ID
Direction
Distance
Elevation

MAP FINDINGS

Site

Database(s)

EDR ID Number
EPA ID Number

FLOWEN OIL DELAWARE VALLEY CORP. (Continued)

1015735469

Consent/Final Order Sequence Number:Not reported
Consent/Final Order Respondent Name: Not reported
Consent/Final Order Lead Agency: Not reported
Enforcement Type: Not reported
Enforcement Responsible Person: Not reported
Enforcement Responsible Sub-Organization: Not reported
SEP Sequence Number: Not reported
SEP Expenditure Amount: Not reported
SEP Scheduled Completion Date: Not reported
SEP Actual Date: Not reported
SEP Defaulted Date: Not reported
SEP Type: Not reported
SEP Type Description: Not reported
Proposed Amount: Not reported
Final Monetary Amount: Not reported
Paid Amount: Not reported
Final Count: Not reported
Final Amount: Not reported

Found Violation: No
Agency Which Determined Violation: Not reported
Violation Short Description: Not reported
Date Violation was Determined: Not reported
Actual Return to Compliance Date: Not reported
Return to Compliance Qualifier: Not reported
Violation Responsible Agency: Not reported
Scheduled Compliance Date: Not reported
Enforcement Identifier: Not reported
Date of Enforcement Action: Not reported
Enforcement Responsible Agency: Not reported
Enforcement Docket Number: Not reported
Enforcement Attorney: Not reported
Corrective Action Component: Not reported
Appeal Initiated Date: Not reported
Appeal Resolution Date: Not reported
Disposition Status Date: Not reported
Disposition Status: Not reported
Disposition Status Description: Not reported

Consent/Final Order Sequence Number:Not reported
Consent/Final Order Respondent Name: Not reported
Consent/Final Order Lead Agency: Not reported
Enforcement Type: Not reported
Enforcement Responsible Person: Not reported
Enforcement Responsible Sub-Organization: Not reported
SEP Sequence Number: Not reported
SEP Expenditure Amount: Not reported
SEP Scheduled Completion Date: Not reported
SEP Actual Date: Not reported
SEP Defaulted Date: Not reported
SEP Type: Not reported
SEP Type Description: Not reported
Proposed Amount: Not reported
Final Monetary Amount: Not reported
Paid Amount: Not reported
Final Count: Not reported
Final Amount: Not reported

Map ID
Direction
Distance
Elevation

MAP FINDINGS

Site

Database(s)

EDR ID Number
EPA ID Number

FLOWEN OIL DELAWARE VALLEY CORP. (Continued)

1015735469

Found Violation: No
Agency Which Determined Violation: Not reported
Violation Short Description: Not reported
Date Violation was Determined: Not reported
Actual Return to Compliance Date: Not reported
Return to Compliance Qualifier: Not reported
Violation Responsible Agency: Not reported
Scheduled Compliance Date: Not reported
Enforcement Identifier: Not reported
Date of Enforcement Action: Not reported
Enforcement Responsible Agency: Not reported
Enforcement Docket Number: Not reported
Enforcement Attorney: Not reported
Corrective Action Component: Not reported
Appeal Initiated Date: Not reported
Appeal Resolution Date: Not reported
Disposition Status Date: Not reported
Disposition Status: Not reported
Disposition Status Description: Not reported
Consent/Final Order Sequence Number: Not reported
Consent/Final Order Respondent Name: Not reported
Consent/Final Order Lead Agency: Not reported
Enforcement Type: Not reported
Enforcement Responsible Person: Not reported
Enforcement Responsible Sub-Organization: Not reported
SEP Sequence Number: Not reported
SEP Expenditure Amount: Not reported
SEP Scheduled Completion Date: Not reported
SEP Actual Date: Not reported
SEP Defaulted Date: Not reported
SEP Type: Not reported
SEP Type Description: Not reported
Proposed Amount: Not reported
Final Monetary Amount: Not reported
Paid Amount: Not reported
Final Count: Not reported
Final Amount: Not reported

Found Violation: No
Agency Which Determined Violation: Not reported
Violation Short Description: Not reported
Date Violation was Determined: Not reported
Actual Return to Compliance Date: Not reported
Return to Compliance Qualifier: Not reported
Violation Responsible Agency: Not reported
Scheduled Compliance Date: Not reported
Enforcement Identifier: Not reported
Date of Enforcement Action: Not reported
Enforcement Responsible Agency: Not reported
Enforcement Docket Number: Not reported
Enforcement Attorney: Not reported
Corrective Action Component: Not reported
Appeal Initiated Date: Not reported
Appeal Resolution Date: Not reported
Disposition Status Date: Not reported
Disposition Status: Not reported
Disposition Status Description: Not reported

Map ID
Direction
Distance
Elevation

MAP FINDINGS

Site

Database(s)

EDR ID Number
EPA ID Number

FLOWEN OIL DELAWARE VALLEY CORP. (Continued)

1015735469

Consent/Final Order Sequence Number:Not reported
Consent/Final Order Respondent Name: Not reported
Consent/Final Order Lead Agency: Not reported
Enforcement Type: Not reported
Enforcement Responsible Person: Not reported
Enforcement Responsible Sub-Organization: Not reported
SEP Sequence Number: Not reported
SEP Expenditure Amount: Not reported
SEP Scheduled Completion Date: Not reported
SEP Actual Date: Not reported
SEP Defaulted Date: Not reported
SEP Type: Not reported
SEP Type Description: Not reported
Proposed Amount: Not reported
Final Monetary Amount: Not reported
Paid Amount: Not reported
Final Count: Not reported
Final Amount: Not reported

Found Violation: No
Agency Which Determined Violation: Not reported
Violation Short Description: Not reported
Date Violation was Determined: Not reported
Actual Return to Compliance Date: Not reported
Return to Compliance Qualifier: Not reported
Violation Responsible Agency: Not reported
Scheduled Compliance Date: Not reported
Enforcement Identifier: Not reported
Date of Enforcement Action: Not reported
Enforcement Responsible Agency: Not reported
Enforcement Docket Number: Not reported
Enforcement Attorney: Not reported
Corrective Action Component: Not reported
Appeal Initiated Date: Not reported
Appeal Resolution Date: Not reported
Disposition Status Date: Not reported
Disposition Status: Not reported
Disposition Status Description: Not reported

Consent/Final Order Sequence Number:Not reported
Consent/Final Order Respondent Name: Not reported
Consent/Final Order Lead Agency: Not reported
Enforcement Type: Not reported
Enforcement Responsible Person: Not reported
Enforcement Responsible Sub-Organization: Not reported
SEP Sequence Number: Not reported
SEP Expenditure Amount: Not reported
SEP Scheduled Completion Date: Not reported
SEP Actual Date: Not reported
SEP Defaulted Date: Not reported
SEP Type: Not reported
SEP Type Description: Not reported
Proposed Amount: Not reported
Final Monetary Amount: Not reported
Paid Amount: Not reported
Final Count: Not reported
Final Amount: Not reported

Map ID
Direction
Distance
Elevation

MAP FINDINGS

Site

Database(s)

EDR ID Number
EPA ID Number

FLOWEN OIL DELAWARE VALLEY CORP. (Continued)

1015735469

Found Violation: No
Agency Which Determined Violation: Not reported
Violation Short Description: Not reported
Date Violation was Determined: Not reported
Actual Return to Compliance Date: Not reported
Return to Compliance Qualifier: Not reported
Violation Responsible Agency: Not reported
Scheduled Compliance Date: Not reported
Enforcement Identifier: Not reported
Date of Enforcement Action: Not reported
Enforcement Responsible Agency: Not reported
Enforcement Docket Number: Not reported
Enforcement Attorney: Not reported
Corrective Action Component: Not reported
Appeal Initiated Date: Not reported
Appeal Resolution Date: Not reported
Disposition Status Date: Not reported
Disposition Status: Not reported
Disposition Status Description: Not reported
Consent/Final Order Sequence Number: Not reported
Consent/Final Order Respondent Name: Not reported
Consent/Final Order Lead Agency: Not reported
Enforcement Type: Not reported
Enforcement Responsible Person: Not reported
Enforcement Responsible Sub-Organization: Not reported
SEP Sequence Number: Not reported
SEP Expenditure Amount: Not reported
SEP Scheduled Completion Date: Not reported
SEP Actual Date: Not reported
SEP Defaulted Date: Not reported
SEP Type: Not reported
SEP Type Description: Not reported
Proposed Amount: Not reported
Final Monetary Amount: Not reported
Paid Amount: Not reported
Final Count: Not reported
Final Amount: Not reported

Found Violation: No
Agency Which Determined Violation: Not reported
Violation Short Description: Not reported
Date Violation was Determined: Not reported
Actual Return to Compliance Date: Not reported
Return to Compliance Qualifier: Not reported
Violation Responsible Agency: Not reported
Scheduled Compliance Date: Not reported
Enforcement Identifier: Not reported
Date of Enforcement Action: Not reported
Enforcement Responsible Agency: Not reported
Enforcement Docket Number: Not reported
Enforcement Attorney: Not reported
Corrective Action Component: Not reported
Appeal Initiated Date: Not reported
Appeal Resolution Date: Not reported
Disposition Status Date: Not reported
Disposition Status: Not reported
Disposition Status Description: Not reported

Map ID
Direction
Distance
Elevation

MAP FINDINGS

Site

Database(s)

EDR ID Number
EPA ID Number

FLOWEN OIL DELAWARE VALLEY CORP. (Continued)

1015735469

Consent/Final Order Sequence Number: Not reported
Consent/Final Order Respondent Name: Not reported
Consent/Final Order Lead Agency: Not reported
Enforcement Type: Not reported
Enforcement Responsible Person: Not reported
Enforcement Responsible Sub-Organization: Not reported
SEP Sequence Number: Not reported
SEP Expenditure Amount: Not reported
SEP Scheduled Completion Date: Not reported
SEP Actual Date: Not reported
SEP Defaulted Date: Not reported
SEP Type: Not reported
SEP Type Description: Not reported
Proposed Amount: Not reported
Final Monetary Amount: Not reported
Paid Amount: Not reported
Final Count: Not reported
Final Amount: Not reported

Found Violation: Yes
Agency Which Determined Violation: State
Violation Short Description: TSD - Manifest/Records/Reporting
Date Violation was Determined: 19920812
Actual Return to Compliance Date: 19920903
Return to Compliance Qualifier: Observed
Violation Responsible Agency: State
Scheduled Compliance Date: 19920914
Enforcement Identifier: 000
Date of Enforcement Action: 19920812
Enforcement Responsible Agency: State
Enforcement Docket Number: Not reported
Enforcement Attorney: Not reported
Corrective Action Component: No
Appeal Initiated Date: Not reported
Appeal Resolution Date: Not reported
Disposition Status Date: Not reported
Disposition Status: Not reported
Disposition Status Description: Not reported

Consent/Final Order Sequence Number: Not reported
Consent/Final Order Respondent Name: Not reported
Consent/Final Order Lead Agency: Not reported
Enforcement Type: WRITTEN INFORMAL
Enforcement Responsible Person: R2DEP
Enforcement Responsible Sub-Organization: NJ
SEP Sequence Number: Not reported
SEP Expenditure Amount: Not reported
SEP Scheduled Completion Date: Not reported
SEP Actual Date: Not reported
SEP Defaulted Date: Not reported
SEP Type: Not reported
SEP Type Description: Not reported
Proposed Amount: Not reported
Final Monetary Amount: Not reported
Paid Amount: Not reported
Final Count: Not reported
Final Amount: Not reported

Map ID
Direction
Distance
Elevation

MAP FINDINGS

Site

Database(s)

EDR ID Number
EPA ID Number

FLOWEN OIL DELAWARE VALLEY CORP. (Continued)

1015735469

Found Violation: No
Agency Which Determined Violation: Not reported
Violation Short Description: Not reported
Date Violation was Determined: Not reported
Actual Return to Compliance Date: Not reported
Return to Compliance Qualifier: Not reported
Violation Responsible Agency: Not reported
Scheduled Compliance Date: Not reported
Enforcement Identifier: Not reported
Date of Enforcement Action: Not reported
Enforcement Responsible Agency: Not reported
Enforcement Docket Number: Not reported
Enforcement Attorney: Not reported
Corrective Action Component: Not reported
Appeal Initiated Date: Not reported
Appeal Resolution Date: Not reported
Disposition Status Date: Not reported
Disposition Status: Not reported
Disposition Status Description: Not reported
Consent/Final Order Sequence Number: Not reported
Consent/Final Order Respondent Name: Not reported
Consent/Final Order Lead Agency: Not reported
Enforcement Type: Not reported
Enforcement Responsible Person: Not reported
Enforcement Responsible Sub-Organization: Not reported
SEP Sequence Number: Not reported
SEP Expenditure Amount: Not reported
SEP Scheduled Completion Date: Not reported
SEP Actual Date: Not reported
SEP Defaulted Date: Not reported
SEP Type: Not reported
SEP Type Description: Not reported
Proposed Amount: Not reported
Final Monetary Amount: Not reported
Paid Amount: Not reported
Final Count: Not reported
Final Amount: Not reported

Found Violation: No
Agency Which Determined Violation: Not reported
Violation Short Description: Not reported
Date Violation was Determined: Not reported
Actual Return to Compliance Date: Not reported
Return to Compliance Qualifier: Not reported
Violation Responsible Agency: Not reported
Scheduled Compliance Date: Not reported
Enforcement Identifier: Not reported
Date of Enforcement Action: Not reported
Enforcement Responsible Agency: Not reported
Enforcement Docket Number: Not reported
Enforcement Attorney: Not reported
Corrective Action Component: Not reported
Appeal Initiated Date: Not reported
Appeal Resolution Date: Not reported
Disposition Status Date: Not reported
Disposition Status: Not reported
Disposition Status Description: Not reported

Map ID
Direction
Distance
Elevation

MAP FINDINGS

Site

Database(s)

EDR ID Number
EPA ID Number

FLOWEN OIL DELAWARE VALLEY CORP. (Continued)

1015735469

Consent/Final Order Sequence Number:Not reported
Consent/Final Order Respondent Name: Not reported
Consent/Final Order Lead Agency: Not reported
Enforcement Type: Not reported
Enforcement Responsible Person: Not reported
Enforcement Responsible Sub-Organization: Not reported
SEP Sequence Number: Not reported
SEP Expenditure Amount: Not reported
SEP Scheduled Completion Date: Not reported
SEP Actual Date: Not reported
SEP Defaulted Date: Not reported
SEP Type: Not reported
SEP Type Description: Not reported
Proposed Amount: Not reported
Final Monetary Amount: Not reported
Paid Amount: Not reported
Final Count: Not reported
Final Amount: Not reported

Found Violation: No
Agency Which Determined Violation: Not reported
Violation Short Description: Not reported
Date Violation was Determined: Not reported
Actual Return to Compliance Date: Not reported
Return to Compliance Qualifier: Not reported
Violation Responsible Agency: Not reported
Scheduled Compliance Date: Not reported
Enforcement Identifier: Not reported
Date of Enforcement Action: Not reported
Enforcement Responsible Agency: Not reported
Enforcement Docket Number: Not reported
Enforcement Attorney: Not reported
Corrective Action Component: Not reported
Appeal Initiated Date: Not reported
Appeal Resolution Date: Not reported
Disposition Status Date: Not reported
Disposition Status: Not reported
Disposition Status Description: Not reported

Consent/Final Order Sequence Number:Not reported
Consent/Final Order Respondent Name: Not reported
Consent/Final Order Lead Agency: Not reported
Enforcement Type: Not reported
Enforcement Responsible Person: Not reported
Enforcement Responsible Sub-Organization: Not reported
SEP Sequence Number: Not reported
SEP Expenditure Amount: Not reported
SEP Scheduled Completion Date: Not reported
SEP Actual Date: Not reported
SEP Defaulted Date: Not reported
SEP Type: Not reported
SEP Type Description: Not reported
Proposed Amount: Not reported
Final Monetary Amount: Not reported
Paid Amount: Not reported
Final Count: Not reported
Final Amount: Not reported

Map ID
Direction
Distance
Elevation

MAP FINDINGS

Site

Database(s)

EDR ID Number
EPA ID Number

FLOWEN OIL DELAWARE VALLEY CORP. (Continued)

1015735469

Found Violation: No
Agency Which Determined Violation: Not reported
Violation Short Description: Not reported
Date Violation was Determined: Not reported
Actual Return to Compliance Date: Not reported
Return to Compliance Qualifier: Not reported
Violation Responsible Agency: Not reported
Scheduled Compliance Date: Not reported
Enforcement Identifier: Not reported
Date of Enforcement Action: Not reported
Enforcement Responsible Agency: Not reported
Enforcement Docket Number: Not reported
Enforcement Attorney: Not reported
Corrective Action Component: Not reported
Appeal Initiated Date: Not reported
Appeal Resolution Date: Not reported
Disposition Status Date: Not reported
Disposition Status: Not reported
Disposition Status Description: Not reported
Consent/Final Order Sequence Number: Not reported
Consent/Final Order Respondent Name: Not reported
Consent/Final Order Lead Agency: Not reported
Enforcement Type: Not reported
Enforcement Responsible Person: Not reported
Enforcement Responsible Sub-Organization: Not reported
SEP Sequence Number: Not reported
SEP Expenditure Amount: Not reported
SEP Scheduled Completion Date: Not reported
SEP Actual Date: Not reported
SEP Defaulted Date: Not reported
SEP Type: Not reported
SEP Type Description: Not reported
Proposed Amount: Not reported
Final Monetary Amount: Not reported
Paid Amount: Not reported
Final Count: Not reported
Final Amount: Not reported

Found Violation: No
Agency Which Determined Violation: Not reported
Violation Short Description: Not reported
Date Violation was Determined: Not reported
Actual Return to Compliance Date: Not reported
Return to Compliance Qualifier: Not reported
Violation Responsible Agency: Not reported
Scheduled Compliance Date: Not reported
Enforcement Identifier: Not reported
Date of Enforcement Action: Not reported
Enforcement Responsible Agency: Not reported
Enforcement Docket Number: Not reported
Enforcement Attorney: Not reported
Corrective Action Component: Not reported
Appeal Initiated Date: Not reported
Appeal Resolution Date: Not reported
Disposition Status Date: Not reported
Disposition Status: Not reported
Disposition Status Description: Not reported

Map ID
Direction
Distance
Elevation

MAP FINDINGS

Site

Database(s)

EDR ID Number
EPA ID Number

FLOWEN OIL DELAWARE VALLEY CORP. (Continued)

1015735469

Consent/Final Order Sequence Number:Not reported
Consent/Final Order Respondent Name: Not reported
Consent/Final Order Lead Agency: Not reported
Enforcement Type: Not reported
Enforcement Responsible Person: Not reported
Enforcement Responsible Sub-Organization: Not reported
SEP Sequence Number: Not reported
SEP Expenditure Amount: Not reported
SEP Scheduled Completion Date: Not reported
SEP Actual Date: Not reported
SEP Defaulted Date: Not reported
SEP Type: Not reported
SEP Type Description: Not reported
Proposed Amount: Not reported
Final Monetary Amount: Not reported
Paid Amount: Not reported
Final Count: Not reported
Final Amount: Not reported

Found Violation: No
Agency Which Determined Violation: Not reported
Violation Short Description: Not reported
Date Violation was Determined: Not reported
Actual Return to Compliance Date: Not reported
Return to Compliance Qualifier: Not reported
Violation Responsible Agency: Not reported
Scheduled Compliance Date: Not reported
Enforcement Identifier: Not reported
Date of Enforcement Action: Not reported
Enforcement Responsible Agency: Not reported
Enforcement Docket Number: Not reported
Enforcement Attorney: Not reported
Corrective Action Component: Not reported
Appeal Initiated Date: Not reported
Appeal Resolution Date: Not reported
Disposition Status Date: Not reported
Disposition Status: Not reported
Disposition Status Description: Not reported

Consent/Final Order Sequence Number:Not reported
Consent/Final Order Respondent Name: Not reported
Consent/Final Order Lead Agency: Not reported
Enforcement Type: Not reported
Enforcement Responsible Person: Not reported
Enforcement Responsible Sub-Organization: Not reported
SEP Sequence Number: Not reported
SEP Expenditure Amount: Not reported
SEP Scheduled Completion Date: Not reported
SEP Actual Date: Not reported
SEP Defaulted Date: Not reported
SEP Type: Not reported
SEP Type Description: Not reported
Proposed Amount: Not reported
Final Monetary Amount: Not reported
Paid Amount: Not reported
Final Count: Not reported
Final Amount: Not reported

Map ID
Direction
Distance
Elevation

MAP FINDINGS

Site

Database(s)

EDR ID Number
EPA ID Number

FLOWEN OIL DELAWARE VALLEY CORP. (Continued)

1015735469

Found Violation:	No
Agency Which Determined Violation:	Not reported
Violation Short Description:	Not reported
Date Violation was Determined:	Not reported
Actual Return to Compliance Date:	Not reported
Return to Compliance Qualifier:	Not reported
Violation Responsible Agency:	Not reported
Scheduled Compliance Date:	Not reported
Enforcement Identifier:	Not reported
Date of Enforcement Action:	Not reported
Enforcement Responsible Agency:	Not reported
Enforcement Docket Number:	Not reported
Enforcement Attorney:	Not reported
Corrective Action Component:	Not reported
Appeal Initiated Date:	Not reported
Appeal Resolution Date:	Not reported
Disposition Status Date:	Not reported
Disposition Status:	Not reported
Disposition Status Description:	Not reported
Consent/Final Order Sequence Number:	Not reported
Consent/Final Order Respondent Name:	Not reported
Consent/Final Order Lead Agency:	Not reported
Enforcement Type:	Not reported
Enforcement Responsible Person:	Not reported
Enforcement Responsible Sub-Organization:	Not reported
SEP Sequence Number:	Not reported
SEP Expenditure Amount:	Not reported
SEP Scheduled Completion Date:	Not reported
SEP Actual Date:	Not reported
SEP Defaulted Date:	Not reported
SEP Type:	Not reported
SEP Type Description:	Not reported
Proposed Amount:	Not reported
Final Monetary Amount:	Not reported
Paid Amount:	Not reported
Final Count:	Not reported
Final Amount:	Not reported
Found Violation:	Yes
Agency Which Determined Violation:	State
Violation Short Description:	Generators - General
Date Violation was Determined:	19891212
Actual Return to Compliance Date:	19891216
Return to Compliance Qualifier:	Observed
Violation Responsible Agency:	State
Scheduled Compliance Date:	Not reported
Enforcement Identifier:	025
Date of Enforcement Action:	19891215
Enforcement Responsible Agency:	State
Enforcement Docket Number:	Not reported
Enforcement Attorney:	Not reported
Corrective Action Component:	No
Appeal Initiated Date:	Not reported
Appeal Resolution Date:	Not reported
Disposition Status Date:	Not reported
Disposition Status:	Not reported
Disposition Status Description:	Not reported

Map ID
Direction
Distance
Elevation

MAP FINDINGS

Site

Database(s)

EDR ID Number
EPA ID Number

FLOWEN OIL DELAWARE VALLEY CORP. (Continued)

1015735469

Consent/Final Order Sequence Number:Not reported
Consent/Final Order Respondent Name: Not reported
Consent/Final Order Lead Agency: Not reported
Enforcement Type: INITIAL 3008(A) COMPLIANCE
Enforcement Responsible Person: R2DEP
Enforcement Responsible Sub-Organization: Not reported
SEP Sequence Number: Not reported
SEP Expenditure Amount: Not reported
SEP Scheduled Completion Date: Not reported
SEP Actual Date: Not reported
SEP Defaulted Date: Not reported
SEP Type: Not reported
SEP Type Description: Not reported
Proposed Amount: Not reported
Final Monetary Amount: Not reported
Paid Amount: Not reported
Final Count: Not reported
Final Amount: Not reported

Found Violation: Yes
Agency Which Determined Violation: State
Violation Short Description: Generators - General
Date Violation was Determined: 19880429
Actual Return to Compliance Date: 19890301
Return to Compliance Qualifier: Unverifiable
Violation Responsible Agency: State
Scheduled Compliance Date: Not reported
Enforcement Identifier: 019
Date of Enforcement Action: 19880429
Enforcement Responsible Agency: State
Enforcement Docket Number: Not reported
Enforcement Attorney: Not reported
Corrective Action Component: No
Appeal Initiated Date: Not reported
Appeal Resolution Date: Not reported
Disposition Status Date: Not reported
Disposition Status: Not reported
Disposition Status Description: Not reported

Consent/Final Order Sequence Number:Not reported
Consent/Final Order Respondent Name: Not reported
Consent/Final Order Lead Agency: Not reported
Enforcement Type: WRITTEN INFORMAL
Enforcement Responsible Person: R2DEP
Enforcement Responsible Sub-Organization: Not reported
SEP Sequence Number: Not reported
SEP Expenditure Amount: Not reported
SEP Scheduled Completion Date: Not reported
SEP Actual Date: Not reported
SEP Defaulted Date: Not reported
SEP Type: Not reported
SEP Type Description: Not reported
Proposed Amount: Not reported
Final Monetary Amount: Not reported
Paid Amount: Not reported
Final Count: Not reported
Final Amount: Not reported

Map ID
Direction
Distance
Elevation

MAP FINDINGS

Site

Database(s)

EDR ID Number
EPA ID Number

FLOWEN OIL DELAWARE VALLEY CORP. (Continued)

1015735469

Found Violation: No
Agency Which Determined Violation: Not reported
Violation Short Description: Not reported
Date Violation was Determined: Not reported
Actual Return to Compliance Date: Not reported
Return to Compliance Qualifier: Not reported
Violation Responsible Agency: Not reported
Scheduled Compliance Date: Not reported
Enforcement Identifier: Not reported
Date of Enforcement Action: Not reported
Enforcement Responsible Agency: Not reported
Enforcement Docket Number: Not reported
Enforcement Attorney: Not reported
Corrective Action Component: Not reported
Appeal Initiated Date: Not reported
Appeal Resolution Date: Not reported
Disposition Status Date: Not reported
Disposition Status: Not reported
Disposition Status Description: Not reported
Consent/Final Order Sequence Number: Not reported
Consent/Final Order Respondent Name: Not reported
Consent/Final Order Lead Agency: Not reported
Enforcement Type: Not reported
Enforcement Responsible Person: Not reported
Enforcement Responsible Sub-Organization: Not reported
SEP Sequence Number: Not reported
SEP Expenditure Amount: Not reported
SEP Scheduled Completion Date: Not reported
SEP Actual Date: Not reported
SEP Defaulted Date: Not reported
SEP Type: Not reported
SEP Type Description: Not reported
Proposed Amount: Not reported
Final Monetary Amount: Not reported
Paid Amount: Not reported
Final Count: Not reported
Final Amount: Not reported

Found Violation: No
Agency Which Determined Violation: Not reported
Violation Short Description: Not reported
Date Violation was Determined: Not reported
Actual Return to Compliance Date: Not reported
Return to Compliance Qualifier: Not reported
Violation Responsible Agency: Not reported
Scheduled Compliance Date: Not reported
Enforcement Identifier: Not reported
Date of Enforcement Action: Not reported
Enforcement Responsible Agency: Not reported
Enforcement Docket Number: Not reported
Enforcement Attorney: Not reported
Corrective Action Component: Not reported
Appeal Initiated Date: Not reported
Appeal Resolution Date: Not reported
Disposition Status Date: Not reported
Disposition Status: Not reported
Disposition Status Description: Not reported

Map ID
Direction
Distance
Elevation

MAP FINDINGS

Site

Database(s)

EDR ID Number
EPA ID Number

FLOWEN OIL DELAWARE VALLEY CORP. (Continued)

1015735469

Consent/Final Order Sequence Number: Not reported
Consent/Final Order Respondent Name: Not reported
Consent/Final Order Lead Agency: Not reported
Enforcement Type: Not reported
Enforcement Responsible Person: Not reported
Enforcement Responsible Sub-Organization: Not reported
SEP Sequence Number: Not reported
SEP Expenditure Amount: Not reported
SEP Scheduled Completion Date: Not reported
SEP Actual Date: Not reported
SEP Defaulted Date: Not reported
SEP Type: Not reported
SEP Type Description: Not reported
Proposed Amount: Not reported
Final Monetary Amount: Not reported
Paid Amount: Not reported
Final Count: Not reported
Final Amount: Not reported

Found Violation: No
Agency Which Determined Violation: Not reported
Violation Short Description: Not reported
Date Violation was Determined: Not reported
Actual Return to Compliance Date: Not reported
Return to Compliance Qualifier: Not reported
Violation Responsible Agency: Not reported
Scheduled Compliance Date: Not reported
Enforcement Identifier: Not reported
Date of Enforcement Action: Not reported
Enforcement Responsible Agency: Not reported
Enforcement Docket Number: Not reported
Enforcement Attorney: Not reported
Corrective Action Component: Not reported
Appeal Initiated Date: Not reported
Appeal Resolution Date: Not reported
Disposition Status Date: Not reported
Disposition Status: Not reported
Disposition Status Description: Not reported

Consent/Final Order Sequence Number: Not reported
Consent/Final Order Respondent Name: Not reported
Consent/Final Order Lead Agency: Not reported
Enforcement Type: Not reported
Enforcement Responsible Person: Not reported
Enforcement Responsible Sub-Organization: Not reported
SEP Sequence Number: Not reported
SEP Expenditure Amount: Not reported
SEP Scheduled Completion Date: Not reported
SEP Actual Date: Not reported
SEP Defaulted Date: Not reported
SEP Type: Not reported
SEP Type Description: Not reported
Proposed Amount: Not reported
Final Monetary Amount: Not reported
Paid Amount: Not reported
Final Count: Not reported
Final Amount: Not reported

Map ID
Direction
Distance
Elevation

MAP FINDINGS

Site

Database(s)

EDR ID Number
EPA ID Number

FLOWEN OIL DELAWARE VALLEY CORP. (Continued)

1015735469

Found Violation: No
Agency Which Determined Violation: Not reported
Violation Short Description: Not reported
Date Violation was Determined: Not reported
Actual Return to Compliance Date: Not reported
Return to Compliance Qualifier: Not reported
Violation Responsible Agency: Not reported
Scheduled Compliance Date: Not reported
Enforcement Identifier: Not reported
Date of Enforcement Action: Not reported
Enforcement Responsible Agency: Not reported
Enforcement Docket Number: Not reported
Enforcement Attorney: Not reported
Corrective Action Component: Not reported
Appeal Initiated Date: Not reported
Appeal Resolution Date: Not reported
Disposition Status Date: Not reported
Disposition Status: Not reported
Disposition Status Description: Not reported
Consent/Final Order Sequence Number: Not reported
Consent/Final Order Respondent Name: Not reported
Consent/Final Order Lead Agency: Not reported
Enforcement Type: Not reported
Enforcement Responsible Person: Not reported
Enforcement Responsible Sub-Organization: Not reported
SEP Sequence Number: Not reported
SEP Expenditure Amount: Not reported
SEP Scheduled Completion Date: Not reported
SEP Actual Date: Not reported
SEP Defaulted Date: Not reported
SEP Type: Not reported
SEP Type Description: Not reported
Proposed Amount: Not reported
Final Monetary Amount: Not reported
Paid Amount: Not reported
Final Count: Not reported
Final Amount: Not reported

Found Violation: No
Agency Which Determined Violation: Not reported
Violation Short Description: Not reported
Date Violation was Determined: Not reported
Actual Return to Compliance Date: Not reported
Return to Compliance Qualifier: Not reported
Violation Responsible Agency: Not reported
Scheduled Compliance Date: Not reported
Enforcement Identifier: Not reported
Date of Enforcement Action: Not reported
Enforcement Responsible Agency: Not reported
Enforcement Docket Number: Not reported
Enforcement Attorney: Not reported
Corrective Action Component: Not reported
Appeal Initiated Date: Not reported
Appeal Resolution Date: Not reported
Disposition Status Date: Not reported
Disposition Status: Not reported
Disposition Status Description: Not reported

Map ID
Direction
Distance
Elevation

MAP FINDINGS

Site

Database(s)

EDR ID Number
EPA ID Number

FLOWEN OIL DELAWARE VALLEY CORP. (Continued)

1015735469

Consent/Final Order Sequence Number:Not reported
Consent/Final Order Respondent Name: Not reported
Consent/Final Order Lead Agency: Not reported
Enforcement Type: Not reported
Enforcement Responsible Person: Not reported
Enforcement Responsible Sub-Organization: Not reported
SEP Sequence Number: Not reported
SEP Expenditure Amount: Not reported
SEP Scheduled Completion Date: Not reported
SEP Actual Date: Not reported
SEP Defaulted Date: Not reported
SEP Type: Not reported
SEP Type Description: Not reported
Proposed Amount: Not reported
Final Monetary Amount: Not reported
Paid Amount: Not reported
Final Count: Not reported
Final Amount: Not reported

Found Violation: Unknown
Agency Which Determined Violation: Not reported
Violation Short Description: Not reported
Date Violation was Determined: Not reported
Actual Return to Compliance Date: Not reported
Return to Compliance Qualifier: Not reported
Violation Responsible Agency: Not reported
Scheduled Compliance Date: Not reported
Enforcement Identifier: Not reported
Date of Enforcement Action: Not reported
Enforcement Responsible Agency: Not reported
Enforcement Docket Number: Not reported
Enforcement Attorney: Not reported
Corrective Action Component: Not reported
Appeal Initiated Date: Not reported
Appeal Resolution Date: Not reported
Disposition Status Date: Not reported
Disposition Status: Not reported
Disposition Status Description: Not reported

Consent/Final Order Sequence Number:Not reported
Consent/Final Order Respondent Name: Not reported
Consent/Final Order Lead Agency: Not reported
Enforcement Type: Not reported
Enforcement Responsible Person: Not reported
Enforcement Responsible Sub-Organization: Not reported
SEP Sequence Number: Not reported
SEP Expenditure Amount: Not reported
SEP Scheduled Completion Date: Not reported
SEP Actual Date: Not reported
SEP Defaulted Date: Not reported
SEP Type: Not reported
SEP Type Description: Not reported
Proposed Amount: Not reported
Final Monetary Amount: Not reported
Paid Amount: Not reported
Final Count: Not reported
Final Amount: Not reported

Map ID
Direction
Distance
Elevation

MAP FINDINGS

Site

Database(s)

EDR ID Number
EPA ID Number

FLOWEN OIL DELAWARE VALLEY CORP. (Continued)

1015735469

Found Violation: Yes
Agency Which Determined Violation: State
Violation Short Description: Generators - General
Date Violation was Determined: 19860523
Actual Return to Compliance Date: 19871110
Return to Compliance Qualifier: Observed
Violation Responsible Agency: State
Scheduled Compliance Date: 19861218
Enforcement Identifier: 003
Date of Enforcement Action: 19861118
Enforcement Responsible Agency: State
Enforcement Docket Number: Not reported
Enforcement Attorney: Not reported
Corrective Action Component: No
Appeal Initiated Date: Not reported
Appeal Resolution Date: Not reported
Disposition Status Date: Not reported
Disposition Status: Not reported
Disposition Status Description: Not reported
Consent/Final Order Sequence Number: Not reported
Consent/Final Order Respondent Name: Not reported
Consent/Final Order Lead Agency: Not reported
Enforcement Type: FINAL 3008(A) COMPLIANCE ORDER
Enforcement Responsible Person: R2DEP
Enforcement Responsible Sub-Organization: Not reported
SEP Sequence Number: Not reported
SEP Expenditure Amount: Not reported
SEP Scheduled Completion Date: Not reported
SEP Actual Date: Not reported
SEP Defaulted Date: Not reported
SEP Type: Not reported
SEP Type Description: Not reported
Proposed Amount: Not reported
Final Monetary Amount: Not reported
Paid Amount: Not reported
Final Count: Not reported
Final Amount: Not reported

Found Violation: Yes
Agency Which Determined Violation: State
Violation Short Description: Generators - General
Date Violation was Determined: 19840227
Actual Return to Compliance Date: 19840320
Return to Compliance Qualifier: Observed
Violation Responsible Agency: State
Scheduled Compliance Date: 19840314
Enforcement Identifier: 001
Date of Enforcement Action: 19840227
Enforcement Responsible Agency: State
Enforcement Docket Number: Not reported
Enforcement Attorney: Not reported
Corrective Action Component: No
Appeal Initiated Date: Not reported
Appeal Resolution Date: Not reported
Disposition Status Date: Not reported
Disposition Status: Not reported
Disposition Status Description: Not reported

Map ID
Direction
Distance
Elevation

MAP FINDINGS

Site

Database(s)

EDR ID Number
EPA ID Number

FLOWEN OIL DELAWARE VALLEY CORP. (Continued)

1015735469

Consent/Final Order Sequence Number:Not reported
Consent/Final Order Respondent Name: Not reported
Consent/Final Order Lead Agency: Not reported
Enforcement Type: WRITTEN INFORMAL
Enforcement Responsible Person: R2DEP
Enforcement Responsible Sub-Organization: Not reported
SEP Sequence Number: Not reported
SEP Expenditure Amount: Not reported
SEP Scheduled Completion Date: Not reported
SEP Actual Date: Not reported
SEP Defaulted Date: Not reported
SEP Type: Not reported
SEP Type Description: Not reported
Proposed Amount: Not reported
Final Monetary Amount: Not reported
Paid Amount: Not reported
Final Count: Not reported
Final Amount: Not reported

Found Violation: No
Agency Which Determined Violation: Not reported
Violation Short Description: Not reported
Date Violation was Determined: Not reported
Actual Return to Compliance Date: Not reported
Return to Compliance Qualifier: Not reported
Violation Responsible Agency: Not reported
Scheduled Compliance Date: Not reported
Enforcement Identifier: Not reported
Date of Enforcement Action: Not reported
Enforcement Responsible Agency: Not reported
Enforcement Docket Number: Not reported
Enforcement Attorney: Not reported
Corrective Action Component: Not reported
Appeal Initiated Date: Not reported
Appeal Resolution Date: Not reported
Disposition Status Date: Not reported
Disposition Status: Not reported
Disposition Status Description: Not reported

Consent/Final Order Sequence Number:Not reported
Consent/Final Order Respondent Name: Not reported
Consent/Final Order Lead Agency: Not reported
Enforcement Type: Not reported
Enforcement Responsible Person: Not reported
Enforcement Responsible Sub-Organization: Not reported
SEP Sequence Number: Not reported
SEP Expenditure Amount: Not reported
SEP Scheduled Completion Date: Not reported
SEP Actual Date: Not reported
SEP Defaulted Date: Not reported
SEP Type: Not reported
SEP Type Description: Not reported
Proposed Amount: Not reported
Final Monetary Amount: Not reported
Paid Amount: Not reported
Final Count: Not reported
Final Amount: Not reported

Map ID
Direction
Distance
Elevation

MAP FINDINGS

Site

Database(s)

EDR ID Number
EPA ID Number

FLOWEN OIL DELAWARE VALLEY CORP. (Continued)

1015735469

Found Violation: No
Agency Which Determined Violation: Not reported
Violation Short Description: Not reported
Date Violation was Determined: Not reported
Actual Return to Compliance Date: Not reported
Return to Compliance Qualifier: Not reported
Violation Responsible Agency: Not reported
Scheduled Compliance Date: Not reported
Enforcement Identifier: Not reported
Date of Enforcement Action: Not reported
Enforcement Responsible Agency: Not reported
Enforcement Docket Number: Not reported
Enforcement Attorney: Not reported
Corrective Action Component: Not reported
Appeal Initiated Date: Not reported
Appeal Resolution Date: Not reported
Disposition Status Date: Not reported
Disposition Status: Not reported
Disposition Status Description: Not reported
Consent/Final Order Sequence Number: Not reported
Consent/Final Order Respondent Name: Not reported
Consent/Final Order Lead Agency: Not reported
Enforcement Type: Not reported
Enforcement Responsible Person: Not reported
Enforcement Responsible Sub-Organization: Not reported
SEP Sequence Number: Not reported
SEP Expenditure Amount: Not reported
SEP Scheduled Completion Date: Not reported
SEP Actual Date: Not reported
SEP Defaulted Date: Not reported
SEP Type: Not reported
SEP Type Description: Not reported
Proposed Amount: Not reported
Final Monetary Amount: Not reported
Paid Amount: Not reported
Final Count: Not reported
Final Amount: Not reported

Found Violation: No
Agency Which Determined Violation: Not reported
Violation Short Description: Not reported
Date Violation was Determined: Not reported
Actual Return to Compliance Date: Not reported
Return to Compliance Qualifier: Not reported
Violation Responsible Agency: Not reported
Scheduled Compliance Date: Not reported
Enforcement Identifier: Not reported
Date of Enforcement Action: Not reported
Enforcement Responsible Agency: Not reported
Enforcement Docket Number: Not reported
Enforcement Attorney: Not reported
Corrective Action Component: Not reported
Appeal Initiated Date: Not reported
Appeal Resolution Date: Not reported
Disposition Status Date: Not reported
Disposition Status: Not reported
Disposition Status Description: Not reported

Map ID
Direction
Distance
Elevation

MAP FINDINGS

Site

Database(s)

EDR ID Number
EPA ID Number

FLOWEN OIL DELAWARE VALLEY CORP. (Continued)

1015735469

Consent/Final Order Sequence Number: Not reported
Consent/Final Order Respondent Name: Not reported
Consent/Final Order Lead Agency: Not reported
Enforcement Type: Not reported
Enforcement Responsible Person: Not reported
Enforcement Responsible Sub-Organization: Not reported
SEP Sequence Number: Not reported
SEP Expenditure Amount: Not reported
SEP Scheduled Completion Date: Not reported
SEP Actual Date: Not reported
SEP Defaulted Date: Not reported
SEP Type: Not reported
SEP Type Description: Not reported
Proposed Amount: Not reported
Final Monetary Amount: Not reported
Paid Amount: Not reported
Final Count: Not reported
Final Amount: Not reported

Found Violation: No
Agency Which Determined Violation: Not reported
Violation Short Description: Not reported
Date Violation was Determined: Not reported
Actual Return to Compliance Date: Not reported
Return to Compliance Qualifier: Not reported
Violation Responsible Agency: Not reported
Scheduled Compliance Date: Not reported
Enforcement Identifier: Not reported
Date of Enforcement Action: Not reported
Enforcement Responsible Agency: Not reported
Enforcement Docket Number: Not reported
Enforcement Attorney: Not reported
Corrective Action Component: Not reported
Appeal Initiated Date: Not reported
Appeal Resolution Date: Not reported
Disposition Status Date: Not reported
Disposition Status: Not reported
Disposition Status Description: Not reported

Consent/Final Order Sequence Number: Not reported
Consent/Final Order Respondent Name: Not reported
Consent/Final Order Lead Agency: Not reported
Enforcement Type: Not reported
Enforcement Responsible Person: Not reported
Enforcement Responsible Sub-Organization: Not reported
SEP Sequence Number: Not reported
SEP Expenditure Amount: Not reported
SEP Scheduled Completion Date: Not reported
SEP Actual Date: Not reported
SEP Defaulted Date: Not reported
SEP Type: Not reported
SEP Type Description: Not reported
Proposed Amount: Not reported
Final Monetary Amount: Not reported
Paid Amount: Not reported
Final Count: Not reported
Final Amount: Not reported

Map ID
Direction
Distance
Elevation

MAP FINDINGS

Site

Database(s)

EDR ID Number
EPA ID Number

FLOWEN OIL DELAWARE VALLEY CORP. (Continued)

1015735469

Found Violation: No
Agency Which Determined Violation: Not reported
Violation Short Description: Not reported
Date Violation was Determined: Not reported
Actual Return to Compliance Date: Not reported
Return to Compliance Qualifier: Not reported
Violation Responsible Agency: Not reported
Scheduled Compliance Date: Not reported
Enforcement Identifier: Not reported
Date of Enforcement Action: Not reported
Enforcement Responsible Agency: Not reported
Enforcement Docket Number: Not reported
Enforcement Attorney: Not reported
Corrective Action Component: Not reported
Appeal Initiated Date: Not reported
Appeal Resolution Date: Not reported
Disposition Status Date: Not reported
Disposition Status: Not reported
Disposition Status Description: Not reported
Consent/Final Order Sequence Number: Not reported
Consent/Final Order Respondent Name: Not reported
Consent/Final Order Lead Agency: Not reported
Enforcement Type: Not reported
Enforcement Responsible Person: Not reported
Enforcement Responsible Sub-Organization: Not reported
SEP Sequence Number: Not reported
SEP Expenditure Amount: Not reported
SEP Scheduled Completion Date: Not reported
SEP Actual Date: Not reported
SEP Defaulted Date: Not reported
SEP Type: Not reported
SEP Type Description: Not reported
Proposed Amount: Not reported
Final Monetary Amount: Not reported
Paid Amount: Not reported
Final Count: Not reported
Final Amount: Not reported

Found Violation: No
Agency Which Determined Violation: Not reported
Violation Short Description: Not reported
Date Violation was Determined: Not reported
Actual Return to Compliance Date: Not reported
Return to Compliance Qualifier: Not reported
Violation Responsible Agency: Not reported
Scheduled Compliance Date: Not reported
Enforcement Identifier: Not reported
Date of Enforcement Action: Not reported
Enforcement Responsible Agency: Not reported
Enforcement Docket Number: Not reported
Enforcement Attorney: Not reported
Corrective Action Component: Not reported
Appeal Initiated Date: Not reported
Appeal Resolution Date: Not reported
Disposition Status Date: Not reported
Disposition Status: Not reported
Disposition Status Description: Not reported

Map ID
Direction
Distance
Elevation

MAP FINDINGS

Site

Database(s)

EDR ID Number
EPA ID Number

FLOWEN OIL DELAWARE VALLEY CORP. (Continued)

1015735469

Consent/Final Order Sequence Number: Not reported
Consent/Final Order Respondent Name: Not reported
Consent/Final Order Lead Agency: Not reported
Enforcement Type: Not reported
Enforcement Responsible Person: Not reported
Enforcement Responsible Sub-Organization: Not reported
SEP Sequence Number: Not reported
SEP Expenditure Amount: Not reported
SEP Scheduled Completion Date: Not reported
SEP Actual Date: Not reported
SEP Defaulted Date: Not reported
SEP Type: Not reported
SEP Type Description: Not reported
Proposed Amount: Not reported
Final Monetary Amount: Not reported
Paid Amount: Not reported
Final Count: Not reported
Final Amount: Not reported

Found Violation: Yes
Agency Which Determined Violation: State
Violation Short Description: TSD - General
Date Violation was Determined: 19920701
Actual Return to Compliance Date: 19920730
Return to Compliance Qualifier: Observed
Violation Responsible Agency: State
Scheduled Compliance Date: Not reported
Enforcement Identifier: 000
Date of Enforcement Action: 19920701
Enforcement Responsible Agency: State
Enforcement Docket Number: Not reported
Enforcement Attorney: Not reported
Corrective Action Component: No
Appeal Initiated Date: Not reported
Appeal Resolution Date: Not reported
Disposition Status Date: Not reported
Disposition Status: Not reported
Disposition Status Description: Not reported

Consent/Final Order Sequence Number: Not reported
Consent/Final Order Respondent Name: Not reported
Consent/Final Order Lead Agency: Not reported
Enforcement Type: WRITTEN INFORMAL
Enforcement Responsible Person: R2DEP
Enforcement Responsible Sub-Organization: NJ
SEP Sequence Number: Not reported
SEP Expenditure Amount: Not reported
SEP Scheduled Completion Date: Not reported
SEP Actual Date: Not reported
SEP Defaulted Date: Not reported
SEP Type: Not reported
SEP Type Description: Not reported
Proposed Amount: Not reported
Final Monetary Amount: Not reported
Paid Amount: Not reported
Final Count: Not reported
Final Amount: Not reported

Map ID
Direction
Distance
Elevation

MAP FINDINGS

Site

Database(s)

EDR ID Number
EPA ID Number

FLOWEN OIL DELAWARE VALLEY CORP. (Continued)

1015735469

Found Violation: Yes
Agency Which Determined Violation: State
Violation Short Description: TSD - General
Date Violation was Determined: 19930415
Actual Return to Compliance Date: 19930722
Return to Compliance Qualifier: Observed
Violation Responsible Agency: State
Scheduled Compliance Date: Not reported
Enforcement Identifier: 000
Date of Enforcement Action: 19930415
Enforcement Responsible Agency: State
Enforcement Docket Number: Not reported
Enforcement Attorney: R2
Corrective Action Component: No
Appeal Initiated Date: Not reported
Appeal Resolution Date: Not reported
Disposition Status Date: Not reported
Disposition Status: Not reported
Disposition Status Description: Not reported
Consent/Final Order Sequence Number: Not reported
Consent/Final Order Respondent Name: Not reported
Consent/Final Order Lead Agency: Not reported
Enforcement Type: WRITTEN INFORMAL
Enforcement Responsible Person: R2DEP
Enforcement Responsible Sub-Organization: NJ
SEP Sequence Number: Not reported
SEP Expenditure Amount: Not reported
SEP Scheduled Completion Date: Not reported
SEP Actual Date: Not reported
SEP Defaulted Date: Not reported
SEP Type: Not reported
SEP Type Description: Not reported
Proposed Amount: Not reported
Final Monetary Amount: Not reported
Paid Amount: Not reported
Final Count: Not reported
Final Amount: Not reported

Found Violation: No
Agency Which Determined Violation: Not reported
Violation Short Description: Not reported
Date Violation was Determined: Not reported
Actual Return to Compliance Date: Not reported
Return to Compliance Qualifier: Not reported
Violation Responsible Agency: Not reported
Scheduled Compliance Date: Not reported
Enforcement Identifier: Not reported
Date of Enforcement Action: Not reported
Enforcement Responsible Agency: Not reported
Enforcement Docket Number: Not reported
Enforcement Attorney: Not reported
Corrective Action Component: Not reported
Appeal Initiated Date: Not reported
Appeal Resolution Date: Not reported
Disposition Status Date: Not reported
Disposition Status: Not reported
Disposition Status Description: Not reported

Map ID
Direction
Distance
Elevation

MAP FINDINGS

Site

Database(s)

EDR ID Number
EPA ID Number

FLOWEN OIL DELAWARE VALLEY CORP. (Continued)

1015735469

Consent/Final Order Sequence Number:Not reported
Consent/Final Order Respondent Name: Not reported
Consent/Final Order Lead Agency: Not reported
Enforcement Type: Not reported
Enforcement Responsible Person: Not reported
Enforcement Responsible Sub-Organization: Not reported
SEP Sequence Number: Not reported
SEP Expenditure Amount: Not reported
SEP Scheduled Completion Date: Not reported
SEP Actual Date: Not reported
SEP Defaulted Date: Not reported
SEP Type: Not reported
SEP Type Description: Not reported
Proposed Amount: Not reported
Final Monetary Amount: Not reported
Paid Amount: Not reported
Final Count: Not reported
Final Amount: Not reported

Found Violation: No
Agency Which Determined Violation: Not reported
Violation Short Description: Not reported
Date Violation was Determined: Not reported
Actual Return to Compliance Date: Not reported
Return to Compliance Qualifier: Not reported
Violation Responsible Agency: Not reported
Scheduled Compliance Date: Not reported
Enforcement Identifier: Not reported
Date of Enforcement Action: Not reported
Enforcement Responsible Agency: Not reported
Enforcement Docket Number: Not reported
Enforcement Attorney: Not reported
Corrective Action Component: Not reported
Appeal Initiated Date: Not reported
Appeal Resolution Date: Not reported
Disposition Status Date: Not reported
Disposition Status: Not reported
Disposition Status Description: Not reported

Consent/Final Order Sequence Number:Not reported
Consent/Final Order Respondent Name: Not reported
Consent/Final Order Lead Agency: Not reported
Enforcement Type: Not reported
Enforcement Responsible Person: Not reported
Enforcement Responsible Sub-Organization: Not reported
SEP Sequence Number: Not reported
SEP Expenditure Amount: Not reported
SEP Scheduled Completion Date: Not reported
SEP Actual Date: Not reported
SEP Defaulted Date: Not reported
SEP Type: Not reported
SEP Type Description: Not reported
Proposed Amount: Not reported
Final Monetary Amount: Not reported
Paid Amount: Not reported
Final Count: Not reported
Final Amount: Not reported

Map ID
Direction
Distance
Elevation

MAP FINDINGS

Site

Database(s)

EDR ID Number
EPA ID Number

FLOWEN OIL DELAWARE VALLEY CORP. (Continued)

1015735469

Found Violation: No
Agency Which Determined Violation: Not reported
Violation Short Description: Not reported
Date Violation was Determined: Not reported
Actual Return to Compliance Date: Not reported
Return to Compliance Qualifier: Not reported
Violation Responsible Agency: Not reported
Scheduled Compliance Date: Not reported
Enforcement Identifier: Not reported
Date of Enforcement Action: Not reported
Enforcement Responsible Agency: Not reported
Enforcement Docket Number: Not reported
Enforcement Attorney: Not reported
Corrective Action Component: Not reported
Appeal Initiated Date: Not reported
Appeal Resolution Date: Not reported
Disposition Status Date: Not reported
Disposition Status: Not reported
Disposition Status Description: Not reported
Consent/Final Order Sequence Number: Not reported
Consent/Final Order Respondent Name: Not reported
Consent/Final Order Lead Agency: Not reported
Enforcement Type: Not reported
Enforcement Responsible Person: Not reported
Enforcement Responsible Sub-Organization: Not reported
SEP Sequence Number: Not reported
SEP Expenditure Amount: Not reported
SEP Scheduled Completion Date: Not reported
SEP Actual Date: Not reported
SEP Defaulted Date: Not reported
SEP Type: Not reported
SEP Type Description: Not reported
Proposed Amount: Not reported
Final Monetary Amount: Not reported
Paid Amount: Not reported
Final Count: Not reported
Final Amount: Not reported

Found Violation: No
Agency Which Determined Violation: Not reported
Violation Short Description: Not reported
Date Violation was Determined: Not reported
Actual Return to Compliance Date: Not reported
Return to Compliance Qualifier: Not reported
Violation Responsible Agency: Not reported
Scheduled Compliance Date: Not reported
Enforcement Identifier: Not reported
Date of Enforcement Action: Not reported
Enforcement Responsible Agency: Not reported
Enforcement Docket Number: Not reported
Enforcement Attorney: Not reported
Corrective Action Component: Not reported
Appeal Initiated Date: Not reported
Appeal Resolution Date: Not reported
Disposition Status Date: Not reported
Disposition Status: Not reported
Disposition Status Description: Not reported

Map ID
Direction
Distance
Elevation

MAP FINDINGS

Site

Database(s)

EDR ID Number
EPA ID Number

FLOWEN OIL DELAWARE VALLEY CORP. (Continued)

1015735469

Consent/Final Order Sequence Number:Not reported
Consent/Final Order Respondent Name: Not reported
Consent/Final Order Lead Agency: Not reported
Enforcement Type: Not reported
Enforcement Responsible Person: Not reported
Enforcement Responsible Sub-Organization: Not reported
SEP Sequence Number: Not reported
SEP Expenditure Amount: Not reported
SEP Scheduled Completion Date: Not reported
SEP Actual Date: Not reported
SEP Defaulted Date: Not reported
SEP Type: Not reported
SEP Type Description: Not reported
Proposed Amount: Not reported
Final Monetary Amount: Not reported
Paid Amount: Not reported
Final Count: Not reported
Final Amount: Not reported

Found Violation: No
Agency Which Determined Violation: Not reported
Violation Short Description: Not reported
Date Violation was Determined: Not reported
Actual Return to Compliance Date: Not reported
Return to Compliance Qualifier: Not reported
Violation Responsible Agency: Not reported
Scheduled Compliance Date: Not reported
Enforcement Identifier: Not reported
Date of Enforcement Action: Not reported
Enforcement Responsible Agency: Not reported
Enforcement Docket Number: Not reported
Enforcement Attorney: Not reported
Corrective Action Component: Not reported
Appeal Initiated Date: Not reported
Appeal Resolution Date: Not reported
Disposition Status Date: Not reported
Disposition Status: Not reported
Disposition Status Description: Not reported

Consent/Final Order Sequence Number:Not reported
Consent/Final Order Respondent Name: Not reported
Consent/Final Order Lead Agency: Not reported
Enforcement Type: Not reported
Enforcement Responsible Person: Not reported
Enforcement Responsible Sub-Organization: Not reported
SEP Sequence Number: Not reported
SEP Expenditure Amount: Not reported
SEP Scheduled Completion Date: Not reported
SEP Actual Date: Not reported
SEP Defaulted Date: Not reported
SEP Type: Not reported
SEP Type Description: Not reported
Proposed Amount: Not reported
Final Monetary Amount: Not reported
Paid Amount: Not reported
Final Count: Not reported
Final Amount: Not reported

Map ID
Direction
Distance
Elevation

MAP FINDINGS

Site

Database(s)

EDR ID Number
EPA ID Number

FLOWEN OIL DELAWARE VALLEY CORP. (Continued)

1015735469

Found Violation: No
Agency Which Determined Violation: Not reported
Violation Short Description: Not reported
Date Violation was Determined: Not reported
Actual Return to Compliance Date: Not reported
Return to Compliance Qualifier: Not reported
Violation Responsible Agency: Not reported
Scheduled Compliance Date: Not reported
Enforcement Identifier: Not reported
Date of Enforcement Action: Not reported
Enforcement Responsible Agency: Not reported
Enforcement Docket Number: Not reported
Enforcement Attorney: Not reported
Corrective Action Component: Not reported
Appeal Initiated Date: Not reported
Appeal Resolution Date: Not reported
Disposition Status Date: Not reported
Disposition Status: Not reported
Disposition Status Description: Not reported
Consent/Final Order Sequence Number: Not reported
Consent/Final Order Respondent Name: Not reported
Consent/Final Order Lead Agency: Not reported
Enforcement Type: Not reported
Enforcement Responsible Person: Not reported
Enforcement Responsible Sub-Organization: Not reported
SEP Sequence Number: Not reported
SEP Expenditure Amount: Not reported
SEP Scheduled Completion Date: Not reported
SEP Actual Date: Not reported
SEP Defaulted Date: Not reported
SEP Type: Not reported
SEP Type Description: Not reported
Proposed Amount: Not reported
Final Monetary Amount: Not reported
Paid Amount: Not reported
Final Count: Not reported
Final Amount: Not reported

Found Violation: No
Agency Which Determined Violation: Not reported
Violation Short Description: Not reported
Date Violation was Determined: Not reported
Actual Return to Compliance Date: Not reported
Return to Compliance Qualifier: Not reported
Violation Responsible Agency: Not reported
Scheduled Compliance Date: Not reported
Enforcement Identifier: Not reported
Date of Enforcement Action: Not reported
Enforcement Responsible Agency: Not reported
Enforcement Docket Number: Not reported
Enforcement Attorney: Not reported
Corrective Action Component: Not reported
Appeal Initiated Date: Not reported
Appeal Resolution Date: Not reported
Disposition Status Date: Not reported
Disposition Status: Not reported
Disposition Status Description: Not reported

Map ID
Direction
Distance
Elevation

MAP FINDINGS

Site

Database(s)

EDR ID Number
EPA ID Number

FLOWEN OIL DELAWARE VALLEY CORP. (Continued)

1015735469

Consent/Final Order Sequence Number: Not reported
Consent/Final Order Respondent Name: Not reported
Consent/Final Order Lead Agency: Not reported
Enforcement Type: Not reported
Enforcement Responsible Person: Not reported
Enforcement Responsible Sub-Organization: Not reported
SEP Sequence Number: Not reported
SEP Expenditure Amount: Not reported
SEP Scheduled Completion Date: Not reported
SEP Actual Date: Not reported
SEP Defaulted Date: Not reported
SEP Type: Not reported
SEP Type Description: Not reported
Proposed Amount: Not reported
Final Monetary Amount: Not reported
Paid Amount: Not reported
Final Count: Not reported
Final Amount: Not reported

Found Violation: No
Agency Which Determined Violation: Not reported
Violation Short Description: Not reported
Date Violation was Determined: Not reported
Actual Return to Compliance Date: Not reported
Return to Compliance Qualifier: Not reported
Violation Responsible Agency: Not reported
Scheduled Compliance Date: Not reported
Enforcement Identifier: Not reported
Date of Enforcement Action: Not reported
Enforcement Responsible Agency: Not reported
Enforcement Docket Number: Not reported
Enforcement Attorney: Not reported
Corrective Action Component: Not reported
Appeal Initiated Date: Not reported
Appeal Resolution Date: Not reported
Disposition Status Date: Not reported
Disposition Status: Not reported
Disposition Status Description: Not reported

Consent/Final Order Sequence Number: Not reported
Consent/Final Order Respondent Name: Not reported
Consent/Final Order Lead Agency: Not reported
Enforcement Type: Not reported
Enforcement Responsible Person: Not reported
Enforcement Responsible Sub-Organization: Not reported
SEP Sequence Number: Not reported
SEP Expenditure Amount: Not reported
SEP Scheduled Completion Date: Not reported
SEP Actual Date: Not reported
SEP Defaulted Date: Not reported
SEP Type: Not reported
SEP Type Description: Not reported
Proposed Amount: Not reported
Final Monetary Amount: Not reported
Paid Amount: Not reported
Final Count: Not reported
Final Amount: Not reported

Map ID
Direction
Distance
Elevation

MAP FINDINGS

Site

Database(s)

EDR ID Number
EPA ID Number

FLOWEN OIL DELAWARE VALLEY CORP. (Continued)

1015735469

Found Violation: No
Agency Which Determined Violation: Not reported
Violation Short Description: Not reported
Date Violation was Determined: Not reported
Actual Return to Compliance Date: Not reported
Return to Compliance Qualifier: Not reported
Violation Responsible Agency: Not reported
Scheduled Compliance Date: Not reported
Enforcement Identifier: Not reported
Date of Enforcement Action: Not reported
Enforcement Responsible Agency: Not reported
Enforcement Docket Number: Not reported
Enforcement Attorney: Not reported
Corrective Action Component: Not reported
Appeal Initiated Date: Not reported
Appeal Resolution Date: Not reported
Disposition Status Date: Not reported
Disposition Status: Not reported
Disposition Status Description: Not reported
Consent/Final Order Sequence Number: Not reported
Consent/Final Order Respondent Name: Not reported
Consent/Final Order Lead Agency: Not reported
Enforcement Type: Not reported
Enforcement Responsible Person: Not reported
Enforcement Responsible Sub-Organization: Not reported
SEP Sequence Number: Not reported
SEP Expenditure Amount: Not reported
SEP Scheduled Completion Date: Not reported
SEP Actual Date: Not reported
SEP Defaulted Date: Not reported
SEP Type: Not reported
SEP Type Description: Not reported
Proposed Amount: Not reported
Final Monetary Amount: Not reported
Paid Amount: Not reported
Final Count: Not reported
Final Amount: Not reported

Found Violation: No
Agency Which Determined Violation: Not reported
Violation Short Description: Not reported
Date Violation was Determined: Not reported
Actual Return to Compliance Date: Not reported
Return to Compliance Qualifier: Not reported
Violation Responsible Agency: Not reported
Scheduled Compliance Date: Not reported
Enforcement Identifier: Not reported
Date of Enforcement Action: Not reported
Enforcement Responsible Agency: Not reported
Enforcement Docket Number: Not reported
Enforcement Attorney: Not reported
Corrective Action Component: Not reported
Appeal Initiated Date: Not reported
Appeal Resolution Date: Not reported
Disposition Status Date: Not reported
Disposition Status: Not reported
Disposition Status Description: Not reported

Map ID
Direction
Distance
Elevation

MAP FINDINGS

Site

Database(s)

EDR ID Number
EPA ID Number

FLOWEN OIL DELAWARE VALLEY CORP. (Continued)

1015735469

Consent/Final Order Sequence Number:	Not reported
Consent/Final Order Respondent Name:	Not reported
Consent/Final Order Lead Agency:	Not reported
Enforcement Type:	Not reported
Enforcement Responsible Person:	Not reported
Enforcement Responsible Sub-Organization:	Not reported
SEP Sequence Number:	Not reported
SEP Expenditure Amount:	Not reported
SEP Scheduled Completion Date:	Not reported
SEP Actual Date:	Not reported
SEP Defaulted Date:	Not reported
SEP Type:	Not reported
SEP Type Description:	Not reported
Proposed Amount:	Not reported
Final Monetary Amount:	Not reported
Paid Amount:	Not reported
Final Count:	Not reported
Final Amount:	Not reported
Found Violation:	No
Agency Which Determined Violation:	Not reported
Violation Short Description:	Not reported
Date Violation was Determined:	Not reported
Actual Return to Compliance Date:	Not reported
Return to Compliance Qualifier:	Not reported
Violation Responsible Agency:	Not reported
Scheduled Compliance Date:	Not reported
Enforcement Identifier:	Not reported
Date of Enforcement Action:	Not reported
Enforcement Responsible Agency:	Not reported
Enforcement Docket Number:	Not reported
Enforcement Attorney:	Not reported
Corrective Action Component:	Not reported
Appeal Initiated Date:	Not reported
Appeal Resolution Date:	Not reported
Disposition Status Date:	Not reported
Disposition Status:	Not reported
Disposition Status Description:	Not reported
Consent/Final Order Sequence Number:	Not reported
Consent/Final Order Respondent Name:	Not reported
Consent/Final Order Lead Agency:	Not reported
Enforcement Type:	Not reported
Enforcement Responsible Person:	Not reported
Enforcement Responsible Sub-Organization:	Not reported
SEP Sequence Number:	Not reported
SEP Expenditure Amount:	Not reported
SEP Scheduled Completion Date:	Not reported
SEP Actual Date:	Not reported
SEP Defaulted Date:	Not reported
SEP Type:	Not reported
SEP Type Description:	Not reported
Proposed Amount:	Not reported
Final Monetary Amount:	Not reported
Paid Amount:	Not reported
Final Count:	Not reported
Final Amount:	Not reported

Map ID
Direction
Distance
Elevation

MAP FINDINGS

Site

Database(s)

EDR ID Number
EPA ID Number

FLOWEN OIL DELAWARE VALLEY CORP. (Continued)

1015735469

Found Violation: No
Agency Which Determined Violation: Not reported
Violation Short Description: Not reported
Date Violation was Determined: Not reported
Actual Return to Compliance Date: Not reported
Return to Compliance Qualifier: Not reported
Violation Responsible Agency: Not reported
Scheduled Compliance Date: Not reported
Enforcement Identifier: Not reported
Date of Enforcement Action: Not reported
Enforcement Responsible Agency: Not reported
Enforcement Docket Number: Not reported
Enforcement Attorney: Not reported
Corrective Action Component: Not reported
Appeal Initiated Date: Not reported
Appeal Resolution Date: Not reported
Disposition Status Date: Not reported
Disposition Status: Not reported
Disposition Status Description: Not reported
Consent/Final Order Sequence Number: Not reported
Consent/Final Order Respondent Name: Not reported
Consent/Final Order Lead Agency: Not reported
Enforcement Type: Not reported
Enforcement Responsible Person: Not reported
Enforcement Responsible Sub-Organization: Not reported
SEP Sequence Number: Not reported
SEP Expenditure Amount: Not reported
SEP Scheduled Completion Date: Not reported
SEP Actual Date: Not reported
SEP Defaulted Date: Not reported
SEP Type: Not reported
SEP Type Description: Not reported
Proposed Amount: Not reported
Final Monetary Amount: Not reported
Paid Amount: Not reported
Final Count: Not reported
Final Amount: Not reported

Found Violation: Unknown
Agency Which Determined Violation: Not reported
Violation Short Description: Not reported
Date Violation was Determined: Not reported
Actual Return to Compliance Date: Not reported
Return to Compliance Qualifier: Not reported
Violation Responsible Agency: Not reported
Scheduled Compliance Date: Not reported
Enforcement Identifier: Not reported
Date of Enforcement Action: Not reported
Enforcement Responsible Agency: Not reported
Enforcement Docket Number: Not reported
Enforcement Attorney: Not reported
Corrective Action Component: Not reported
Appeal Initiated Date: Not reported
Appeal Resolution Date: Not reported
Disposition Status Date: Not reported
Disposition Status: Not reported
Disposition Status Description: Not reported

Map ID
Direction
Distance
Elevation

MAP FINDINGS

Site

Database(s)

EDR ID Number
EPA ID Number

FLOWEN OIL DELAWARE VALLEY CORP. (Continued)

1015735469

Consent/Final Order Sequence Number: Not reported
Consent/Final Order Respondent Name: Not reported
Consent/Final Order Lead Agency: Not reported
Enforcement Type: Not reported
Enforcement Responsible Person: Not reported
Enforcement Responsible Sub-Organization: Not reported
SEP Sequence Number: Not reported
SEP Expenditure Amount: Not reported
SEP Scheduled Completion Date: Not reported
SEP Actual Date: Not reported
SEP Defaulted Date: Not reported
SEP Type: Not reported
SEP Type Description: Not reported
Proposed Amount: Not reported
Final Monetary Amount: Not reported
Paid Amount: Not reported
Final Count: Not reported
Final Amount: Not reported

Found Violation: No
Agency Which Determined Violation: Not reported
Violation Short Description: Not reported
Date Violation was Determined: Not reported
Actual Return to Compliance Date: Not reported
Return to Compliance Qualifier: Not reported
Violation Responsible Agency: Not reported
Scheduled Compliance Date: Not reported
Enforcement Identifier: Not reported
Date of Enforcement Action: Not reported
Enforcement Responsible Agency: Not reported
Enforcement Docket Number: Not reported
Enforcement Attorney: Not reported
Corrective Action Component: Not reported
Appeal Initiated Date: Not reported
Appeal Resolution Date: Not reported
Disposition Status Date: Not reported
Disposition Status: Not reported
Disposition Status Description: Not reported

Consent/Final Order Sequence Number: Not reported
Consent/Final Order Respondent Name: Not reported
Consent/Final Order Lead Agency: Not reported
Enforcement Type: Not reported
Enforcement Responsible Person: Not reported
Enforcement Responsible Sub-Organization: Not reported
SEP Sequence Number: Not reported
SEP Expenditure Amount: Not reported
SEP Scheduled Completion Date: Not reported
SEP Actual Date: Not reported
SEP Defaulted Date: Not reported
SEP Type: Not reported
SEP Type Description: Not reported
Proposed Amount: Not reported
Final Monetary Amount: Not reported
Paid Amount: Not reported
Final Count: Not reported
Final Amount: Not reported

Map ID
Direction
Distance
Elevation

MAP FINDINGS

Site

Database(s)

EDR ID Number
EPA ID Number

FLOWEN OIL DELAWARE VALLEY CORP. (Continued)

1015735469

Found Violation: No
Agency Which Determined Violation: Not reported
Violation Short Description: Not reported
Date Violation was Determined: Not reported
Actual Return to Compliance Date: Not reported
Return to Compliance Qualifier: Not reported
Violation Responsible Agency: Not reported
Scheduled Compliance Date: Not reported
Enforcement Identifier: Not reported
Date of Enforcement Action: Not reported
Enforcement Responsible Agency: Not reported
Enforcement Docket Number: Not reported
Enforcement Attorney: Not reported
Corrective Action Component: Not reported
Appeal Initiated Date: Not reported
Appeal Resolution Date: Not reported
Disposition Status Date: Not reported
Disposition Status: Not reported
Disposition Status Description: Not reported
Consent/Final Order Sequence Number: Not reported
Consent/Final Order Respondent Name: Not reported
Consent/Final Order Lead Agency: Not reported
Enforcement Type: Not reported
Enforcement Responsible Person: Not reported
Enforcement Responsible Sub-Organization: Not reported
SEP Sequence Number: Not reported
SEP Expenditure Amount: Not reported
SEP Scheduled Completion Date: Not reported
SEP Actual Date: Not reported
SEP Defaulted Date: Not reported
SEP Type: Not reported
SEP Type Description: Not reported
Proposed Amount: Not reported
Final Monetary Amount: Not reported
Paid Amount: Not reported
Final Count: Not reported
Final Amount: Not reported

Found Violation: No
Agency Which Determined Violation: Not reported
Violation Short Description: Not reported
Date Violation was Determined: Not reported
Actual Return to Compliance Date: Not reported
Return to Compliance Qualifier: Not reported
Violation Responsible Agency: Not reported
Scheduled Compliance Date: Not reported
Enforcement Identifier: Not reported
Date of Enforcement Action: Not reported
Enforcement Responsible Agency: Not reported
Enforcement Docket Number: Not reported
Enforcement Attorney: Not reported
Corrective Action Component: Not reported
Appeal Initiated Date: Not reported
Appeal Resolution Date: Not reported
Disposition Status Date: Not reported
Disposition Status: Not reported
Disposition Status Description: Not reported

Map ID
Direction
Distance
Elevation

MAP FINDINGS

Site

Database(s)

EDR ID Number
EPA ID Number

FLOWEN OIL DELAWARE VALLEY CORP. (Continued)

1015735469

Consent/Final Order Sequence Number: Not reported
Consent/Final Order Respondent Name: Not reported
Consent/Final Order Lead Agency: Not reported
Enforcement Type: Not reported
Enforcement Responsible Person: Not reported
Enforcement Responsible Sub-Organization: Not reported
SEP Sequence Number: Not reported
SEP Expenditure Amount: Not reported
SEP Scheduled Completion Date: Not reported
SEP Actual Date: Not reported
SEP Defaulted Date: Not reported
SEP Type: Not reported
SEP Type Description: Not reported
Proposed Amount: Not reported
Final Monetary Amount: Not reported
Paid Amount: Not reported
Final Count: Not reported
Final Amount: Not reported

Found Violation: No
Agency Which Determined Violation: Not reported
Violation Short Description: Not reported
Date Violation was Determined: Not reported
Actual Return to Compliance Date: Not reported
Return to Compliance Qualifier: Not reported
Violation Responsible Agency: Not reported
Scheduled Compliance Date: Not reported
Enforcement Identifier: Not reported
Date of Enforcement Action: Not reported
Enforcement Responsible Agency: Not reported
Enforcement Docket Number: Not reported
Enforcement Attorney: Not reported
Corrective Action Component: Not reported
Appeal Initiated Date: Not reported
Appeal Resolution Date: Not reported
Disposition Status Date: Not reported
Disposition Status: Not reported
Disposition Status Description: Not reported

Consent/Final Order Sequence Number: Not reported
Consent/Final Order Respondent Name: Not reported
Consent/Final Order Lead Agency: Not reported
Enforcement Type: Not reported
Enforcement Responsible Person: Not reported
Enforcement Responsible Sub-Organization: Not reported
SEP Sequence Number: Not reported
SEP Expenditure Amount: Not reported
SEP Scheduled Completion Date: Not reported
SEP Actual Date: Not reported
SEP Defaulted Date: Not reported
SEP Type: Not reported
SEP Type Description: Not reported
Proposed Amount: Not reported
Final Monetary Amount: Not reported
Paid Amount: Not reported
Final Count: Not reported
Final Amount: Not reported

Map ID
 Direction
 Distance
 Elevation

MAP FINDINGS

Site

Database(s)

EDR ID Number
 EPA ID Number

FLOWEN OIL DELAWARE VALLEY CORP. (Continued)

1015735469

Found Violation:	No
Agency Which Determined Violation:	Not reported
Violation Short Description:	Not reported
Date Violation was Determined:	Not reported
Actual Return to Compliance Date:	Not reported
Return to Compliance Qualifier:	Not reported
Violation Responsible Agency:	Not reported
Scheduled Compliance Date:	Not reported
Enforcement Identifier:	Not reported
Date of Enforcement Action:	Not reported
Enforcement Responsible Agency:	Not reported
Enforcement Docket Number:	Not reported
Enforcement Attorney:	Not reported
Corrective Action Component:	Not reported
Appeal Initiated Date:	Not reported
Appeal Resolution Date:	Not reported
Disposition Status Date:	Not reported
Disposition Status:	Not reported
Disposition Status Description:	Not reported
Consent/Final Order Sequence Number:	Not reported
Consent/Final Order Respondent Name:	Not reported
Consent/Final Order Lead Agency:	Not reported
Enforcement Type:	Not reported
Enforcement Responsible Person:	Not reported
Enforcement Responsible Sub-Organization:	Not reported
SEP Sequence Number:	Not reported
SEP Expenditure Amount:	Not reported
SEP Scheduled Completion Date:	Not reported
SEP Actual Date:	Not reported
SEP Defaulted Date:	Not reported
SEP Type:	Not reported
SEP Type Description:	Not reported
Proposed Amount:	Not reported
Final Monetary Amount:	Not reported
Paid Amount:	Not reported
Final Count:	Not reported
Final Amount:	Not reported
Found Violation:	Yes
Agency Which Determined Violation:	State
Violation Short Description:	Generators - General
Date Violation was Determined:	19880429
Actual Return to Compliance Date:	19890301
Return to Compliance Qualifier:	Unverifiable
Violation Responsible Agency:	State
Scheduled Compliance Date:	Not reported
Enforcement Identifier:	019
Date of Enforcement Action:	19880429
Enforcement Responsible Agency:	State
Enforcement Docket Number:	Not reported
Enforcement Attorney:	Not reported
Corrective Action Component:	No
Appeal Initiated Date:	Not reported
Appeal Resolution Date:	Not reported
Disposition Status Date:	Not reported
Disposition Status:	Not reported
Disposition Status Description:	Not reported

Map ID
Direction
Distance
Elevation

MAP FINDINGS

Site

Database(s)

EDR ID Number
EPA ID Number

FLOWEN OIL DELAWARE VALLEY CORP. (Continued)

1015735469

Consent/Final Order Sequence Number: Not reported
Consent/Final Order Respondent Name: Not reported
Consent/Final Order Lead Agency: Not reported
Enforcement Type: WRITTEN INFORMAL
Enforcement Responsible Person: R2DEP
Enforcement Responsible Sub-Organization: Not reported
SEP Sequence Number: Not reported
SEP Expenditure Amount: Not reported
SEP Scheduled Completion Date: Not reported
SEP Actual Date: Not reported
SEP Defaulted Date: Not reported
SEP Type: Not reported
SEP Type Description: Not reported
Proposed Amount: Not reported
Final Monetary Amount: Not reported
Paid Amount: Not reported
Final Count: Not reported
Final Amount: Not reported

Found Violation: No
Agency Which Determined Violation: Not reported
Violation Short Description: Not reported
Date Violation was Determined: Not reported
Actual Return to Compliance Date: Not reported
Return to Compliance Qualifier: Not reported
Violation Responsible Agency: Not reported
Scheduled Compliance Date: Not reported
Enforcement Identifier: Not reported
Date of Enforcement Action: Not reported
Enforcement Responsible Agency: Not reported
Enforcement Docket Number: Not reported
Enforcement Attorney: Not reported
Corrective Action Component: Not reported
Appeal Initiated Date: Not reported
Appeal Resolution Date: Not reported
Disposition Status Date: Not reported
Disposition Status: Not reported
Disposition Status Description: Not reported

Consent/Final Order Sequence Number: Not reported
Consent/Final Order Respondent Name: Not reported
Consent/Final Order Lead Agency: Not reported
Enforcement Type: Not reported
Enforcement Responsible Person: Not reported
Enforcement Responsible Sub-Organization: Not reported
SEP Sequence Number: Not reported
SEP Expenditure Amount: Not reported
SEP Scheduled Completion Date: Not reported
SEP Actual Date: Not reported
SEP Defaulted Date: Not reported
SEP Type: Not reported
SEP Type Description: Not reported
Proposed Amount: Not reported
Final Monetary Amount: Not reported
Paid Amount: Not reported
Final Count: Not reported
Final Amount: Not reported

Map ID
Direction
Distance
Elevation

MAP FINDINGS

Site

Database(s)

EDR ID Number
EPA ID Number

FLOWEN OIL DELAWARE VALLEY CORP. (Continued)

1015735469

Found Violation: No
Agency Which Determined Violation: Not reported
Violation Short Description: Not reported
Date Violation was Determined: Not reported
Actual Return to Compliance Date: Not reported
Return to Compliance Qualifier: Not reported
Violation Responsible Agency: Not reported
Scheduled Compliance Date: Not reported
Enforcement Identifier: Not reported
Date of Enforcement Action: Not reported
Enforcement Responsible Agency: Not reported
Enforcement Docket Number: Not reported
Enforcement Attorney: Not reported
Corrective Action Component: Not reported
Appeal Initiated Date: Not reported
Appeal Resolution Date: Not reported
Disposition Status Date: Not reported
Disposition Status: Not reported
Disposition Status Description: Not reported
Consent/Final Order Sequence Number: Not reported
Consent/Final Order Respondent Name: Not reported
Consent/Final Order Lead Agency: Not reported
Enforcement Type: Not reported
Enforcement Responsible Person: Not reported
Enforcement Responsible Sub-Organization: Not reported
SEP Sequence Number: Not reported
SEP Expenditure Amount: Not reported
SEP Scheduled Completion Date: Not reported
SEP Actual Date: Not reported
SEP Defaulted Date: Not reported
SEP Type: Not reported
SEP Type Description: Not reported
Proposed Amount: Not reported
Final Monetary Amount: Not reported
Paid Amount: Not reported
Final Count: Not reported
Final Amount: Not reported

Found Violation: No
Agency Which Determined Violation: Not reported
Violation Short Description: Not reported
Date Violation was Determined: Not reported
Actual Return to Compliance Date: Not reported
Return to Compliance Qualifier: Not reported
Violation Responsible Agency: Not reported
Scheduled Compliance Date: Not reported
Enforcement Identifier: Not reported
Date of Enforcement Action: Not reported
Enforcement Responsible Agency: Not reported
Enforcement Docket Number: Not reported
Enforcement Attorney: Not reported
Corrective Action Component: Not reported
Appeal Initiated Date: Not reported
Appeal Resolution Date: Not reported
Disposition Status Date: Not reported
Disposition Status: Not reported
Disposition Status Description: Not reported

Map ID
Direction
Distance
Elevation

MAP FINDINGS

Site

Database(s)

EDR ID Number
EPA ID Number

FLOWEN OIL DELAWARE VALLEY CORP. (Continued)

1015735469

Consent/Final Order Sequence Number: Not reported
Consent/Final Order Respondent Name: Not reported
Consent/Final Order Lead Agency: Not reported
Enforcement Type: Not reported
Enforcement Responsible Person: Not reported
Enforcement Responsible Sub-Organization: Not reported
SEP Sequence Number: Not reported
SEP Expenditure Amount: Not reported
SEP Scheduled Completion Date: Not reported
SEP Actual Date: Not reported
SEP Defaulted Date: Not reported
SEP Type: Not reported
SEP Type Description: Not reported
Proposed Amount: Not reported
Final Monetary Amount: Not reported
Paid Amount: Not reported
Final Count: Not reported
Final Amount: Not reported

Found Violation: No
Agency Which Determined Violation: Not reported
Violation Short Description: Not reported
Date Violation was Determined: Not reported
Actual Return to Compliance Date: Not reported
Return to Compliance Qualifier: Not reported
Violation Responsible Agency: Not reported
Scheduled Compliance Date: Not reported
Enforcement Identifier: Not reported
Date of Enforcement Action: Not reported
Enforcement Responsible Agency: Not reported
Enforcement Docket Number: Not reported
Enforcement Attorney: Not reported
Corrective Action Component: Not reported
Appeal Initiated Date: Not reported
Appeal Resolution Date: Not reported
Disposition Status Date: Not reported
Disposition Status: Not reported
Disposition Status Description: Not reported

Consent/Final Order Sequence Number: Not reported
Consent/Final Order Respondent Name: Not reported
Consent/Final Order Lead Agency: Not reported
Enforcement Type: Not reported
Enforcement Responsible Person: Not reported
Enforcement Responsible Sub-Organization: Not reported
SEP Sequence Number: Not reported
SEP Expenditure Amount: Not reported
SEP Scheduled Completion Date: Not reported
SEP Actual Date: Not reported
SEP Defaulted Date: Not reported
SEP Type: Not reported
SEP Type Description: Not reported
Proposed Amount: Not reported
Final Monetary Amount: Not reported
Paid Amount: Not reported
Final Count: Not reported
Final Amount: Not reported

Map ID
Direction
Distance
Elevation

MAP FINDINGS

Site

Database(s)

EDR ID Number
EPA ID Number

FLOWEN OIL DELAWARE VALLEY CORP. (Continued)

1015735469

Found Violation: No
Agency Which Determined Violation: Not reported
Violation Short Description: Not reported
Date Violation was Determined: Not reported
Actual Return to Compliance Date: Not reported
Return to Compliance Qualifier: Not reported
Violation Responsible Agency: Not reported
Scheduled Compliance Date: Not reported
Enforcement Identifier: Not reported
Date of Enforcement Action: Not reported
Enforcement Responsible Agency: Not reported
Enforcement Docket Number: Not reported
Enforcement Attorney: Not reported
Corrective Action Component: Not reported
Appeal Initiated Date: Not reported
Appeal Resolution Date: Not reported
Disposition Status Date: Not reported
Disposition Status: Not reported
Disposition Status Description: Not reported
Consent/Final Order Sequence Number: Not reported
Consent/Final Order Respondent Name: Not reported
Consent/Final Order Lead Agency: Not reported
Enforcement Type: Not reported
Enforcement Responsible Person: Not reported
Enforcement Responsible Sub-Organization: Not reported
SEP Sequence Number: Not reported
SEP Expenditure Amount: Not reported
SEP Scheduled Completion Date: Not reported
SEP Actual Date: Not reported
SEP Defaulted Date: Not reported
SEP Type: Not reported
SEP Type Description: Not reported
Proposed Amount: Not reported
Final Monetary Amount: Not reported
Paid Amount: Not reported
Final Count: Not reported
Final Amount: Not reported

Found Violation: No
Agency Which Determined Violation: Not reported
Violation Short Description: Not reported
Date Violation was Determined: Not reported
Actual Return to Compliance Date: Not reported
Return to Compliance Qualifier: Not reported
Violation Responsible Agency: Not reported
Scheduled Compliance Date: Not reported
Enforcement Identifier: Not reported
Date of Enforcement Action: Not reported
Enforcement Responsible Agency: Not reported
Enforcement Docket Number: Not reported
Enforcement Attorney: Not reported
Corrective Action Component: Not reported
Appeal Initiated Date: Not reported
Appeal Resolution Date: Not reported
Disposition Status Date: Not reported
Disposition Status: Not reported
Disposition Status Description: Not reported

Map ID
Direction
Distance
Elevation

MAP FINDINGS

Site

Database(s)

EDR ID Number
EPA ID Number

FLOWEN OIL DELAWARE VALLEY CORP. (Continued)

1015735469

Consent/Final Order Sequence Number: Not reported
Consent/Final Order Respondent Name: Not reported
Consent/Final Order Lead Agency: Not reported
Enforcement Type: Not reported
Enforcement Responsible Person: Not reported
Enforcement Responsible Sub-Organization: Not reported
SEP Sequence Number: Not reported
SEP Expenditure Amount: Not reported
SEP Scheduled Completion Date: Not reported
SEP Actual Date: Not reported
SEP Defaulted Date: Not reported
SEP Type: Not reported
SEP Type Description: Not reported
Proposed Amount: Not reported
Final Monetary Amount: Not reported
Paid Amount: Not reported
Final Count: Not reported
Final Amount: Not reported

Found Violation: Unknown
Agency Which Determined Violation: Not reported
Violation Short Description: Not reported
Date Violation was Determined: Not reported
Actual Return to Compliance Date: Not reported
Return to Compliance Qualifier: Not reported
Violation Responsible Agency: Not reported
Scheduled Compliance Date: Not reported
Enforcement Identifier: Not reported
Date of Enforcement Action: Not reported
Enforcement Responsible Agency: Not reported
Enforcement Docket Number: Not reported
Enforcement Attorney: Not reported
Corrective Action Component: Not reported
Appeal Initiated Date: Not reported
Appeal Resolution Date: Not reported
Disposition Status Date: Not reported
Disposition Status: Not reported
Disposition Status Description: Not reported

Consent/Final Order Sequence Number: Not reported
Consent/Final Order Respondent Name: Not reported
Consent/Final Order Lead Agency: Not reported
Enforcement Type: Not reported
Enforcement Responsible Person: Not reported
Enforcement Responsible Sub-Organization: Not reported
SEP Sequence Number: Not reported
SEP Expenditure Amount: Not reported
SEP Scheduled Completion Date: Not reported
SEP Actual Date: Not reported
SEP Defaulted Date: Not reported
SEP Type: Not reported
SEP Type Description: Not reported
Proposed Amount: Not reported
Final Monetary Amount: Not reported
Paid Amount: Not reported
Final Count: Not reported
Final Amount: Not reported

Map ID
Direction
Distance
Elevation

MAP FINDINGS

Site

Database(s)

EDR ID Number
EPA ID Number

FLOWEN OIL DELAWARE VALLEY CORP. (Continued)

1015735469

Found Violation: No
Agency Which Determined Violation: Not reported
Violation Short Description: Not reported
Date Violation was Determined: Not reported
Actual Return to Compliance Date: Not reported
Return to Compliance Qualifier: Not reported
Violation Responsible Agency: Not reported
Scheduled Compliance Date: Not reported
Enforcement Identifier: Not reported
Date of Enforcement Action: Not reported
Enforcement Responsible Agency: Not reported
Enforcement Docket Number: Not reported
Enforcement Attorney: Not reported
Corrective Action Component: Not reported
Appeal Initiated Date: Not reported
Appeal Resolution Date: Not reported
Disposition Status Date: Not reported
Disposition Status: Not reported
Disposition Status Description: Not reported
Consent/Final Order Sequence Number: Not reported
Consent/Final Order Respondent Name: Not reported
Consent/Final Order Lead Agency: Not reported
Enforcement Type: Not reported
Enforcement Responsible Person: Not reported
Enforcement Responsible Sub-Organization: Not reported
SEP Sequence Number: Not reported
SEP Expenditure Amount: Not reported
SEP Scheduled Completion Date: Not reported
SEP Actual Date: Not reported
SEP Defaulted Date: Not reported
SEP Type: Not reported
SEP Type Description: Not reported
Proposed Amount: Not reported
Final Monetary Amount: Not reported
Paid Amount: Not reported
Final Count: Not reported
Final Amount: Not reported

Found Violation: No
Agency Which Determined Violation: Not reported
Violation Short Description: Not reported
Date Violation was Determined: Not reported
Actual Return to Compliance Date: Not reported
Return to Compliance Qualifier: Not reported
Violation Responsible Agency: Not reported
Scheduled Compliance Date: Not reported
Enforcement Identifier: Not reported
Date of Enforcement Action: Not reported
Enforcement Responsible Agency: Not reported
Enforcement Docket Number: Not reported
Enforcement Attorney: Not reported
Corrective Action Component: Not reported
Appeal Initiated Date: Not reported
Appeal Resolution Date: Not reported
Disposition Status Date: Not reported
Disposition Status: Not reported
Disposition Status Description: Not reported

Map ID
Direction
Distance
Elevation

MAP FINDINGS

Site

Database(s)

EDR ID Number
EPA ID Number

FLOWEN OIL DELAWARE VALLEY CORP. (Continued)

1015735469

Consent/Final Order Sequence Number:	Not reported
Consent/Final Order Respondent Name:	Not reported
Consent/Final Order Lead Agency:	Not reported
Enforcement Type:	Not reported
Enforcement Responsible Person:	Not reported
Enforcement Responsible Sub-Organization:	Not reported
SEP Sequence Number:	Not reported
SEP Expenditure Amount:	Not reported
SEP Scheduled Completion Date:	Not reported
SEP Actual Date:	Not reported
SEP Defaulted Date:	Not reported
SEP Type:	Not reported
SEP Type Description:	Not reported
Proposed Amount:	Not reported
Final Monetary Amount:	Not reported
Paid Amount:	Not reported
Final Count:	Not reported
Final Amount:	Not reported
Found Violation:	Unknown
Agency Which Determined Violation:	Not reported
Violation Short Description:	Not reported
Date Violation was Determined:	Not reported
Actual Return to Compliance Date:	Not reported
Return to Compliance Qualifier:	Not reported
Violation Responsible Agency:	Not reported
Scheduled Compliance Date:	Not reported
Enforcement Identifier:	Not reported
Date of Enforcement Action:	Not reported
Enforcement Responsible Agency:	Not reported
Enforcement Docket Number:	Not reported
Enforcement Attorney:	Not reported
Corrective Action Component:	Not reported
Appeal Initiated Date:	Not reported
Appeal Resolution Date:	Not reported
Disposition Status Date:	Not reported
Disposition Status:	Not reported
Disposition Status Description:	Not reported
Consent/Final Order Sequence Number:	Not reported
Consent/Final Order Respondent Name:	Not reported
Consent/Final Order Lead Agency:	Not reported
Enforcement Type:	Not reported
Enforcement Responsible Person:	Not reported
Enforcement Responsible Sub-Organization:	Not reported
SEP Sequence Number:	Not reported
SEP Expenditure Amount:	Not reported
SEP Scheduled Completion Date:	Not reported
SEP Actual Date:	Not reported
SEP Defaulted Date:	Not reported
SEP Type:	Not reported
SEP Type Description:	Not reported
Proposed Amount:	Not reported
Final Monetary Amount:	Not reported
Paid Amount:	Not reported
Final Count:	Not reported
Final Amount:	Not reported

Map ID
Direction
Distance
Elevation

MAP FINDINGS

Site

Database(s)

EDR ID Number
EPA ID Number

FLOWEN OIL DELAWARE VALLEY CORP. (Continued)

1015735469

Found Violation: No
Agency Which Determined Violation: Not reported
Violation Short Description: Not reported
Date Violation was Determined: Not reported
Actual Return to Compliance Date: Not reported
Return to Compliance Qualifier: Not reported
Violation Responsible Agency: Not reported
Scheduled Compliance Date: Not reported
Enforcement Identifier: Not reported
Date of Enforcement Action: Not reported
Enforcement Responsible Agency: Not reported
Enforcement Docket Number: Not reported
Enforcement Attorney: Not reported
Corrective Action Component: Not reported
Appeal Initiated Date: Not reported
Appeal Resolution Date: Not reported
Disposition Status Date: Not reported
Disposition Status: Not reported
Disposition Status Description: Not reported
Consent/Final Order Sequence Number: Not reported
Consent/Final Order Respondent Name: Not reported
Consent/Final Order Lead Agency: Not reported
Enforcement Type: Not reported
Enforcement Responsible Person: Not reported
Enforcement Responsible Sub-Organization: Not reported
SEP Sequence Number: Not reported
SEP Expenditure Amount: Not reported
SEP Scheduled Completion Date: Not reported
SEP Actual Date: Not reported
SEP Defaulted Date: Not reported
SEP Type: Not reported
SEP Type Description: Not reported
Proposed Amount: Not reported
Final Monetary Amount: Not reported
Paid Amount: Not reported
Final Count: Not reported
Final Amount: Not reported

Found Violation: No
Agency Which Determined Violation: Not reported
Violation Short Description: Not reported
Date Violation was Determined: Not reported
Actual Return to Compliance Date: Not reported
Return to Compliance Qualifier: Not reported
Violation Responsible Agency: Not reported
Scheduled Compliance Date: Not reported
Enforcement Identifier: Not reported
Date of Enforcement Action: Not reported
Enforcement Responsible Agency: Not reported
Enforcement Docket Number: Not reported
Enforcement Attorney: Not reported
Corrective Action Component: Not reported
Appeal Initiated Date: Not reported
Appeal Resolution Date: Not reported
Disposition Status Date: Not reported
Disposition Status: Not reported
Disposition Status Description: Not reported

Map ID
Direction
Distance
Elevation

MAP FINDINGS

Site

Database(s)

EDR ID Number
EPA ID Number

FLOWEN OIL DELAWARE VALLEY CORP. (Continued)

1015735469

Consent/Final Order Sequence Number: Not reported
Consent/Final Order Respondent Name: Not reported
Consent/Final Order Lead Agency: Not reported
Enforcement Type: Not reported
Enforcement Responsible Person: Not reported
Enforcement Responsible Sub-Organization: Not reported
SEP Sequence Number: Not reported
SEP Expenditure Amount: Not reported
SEP Scheduled Completion Date: Not reported
SEP Actual Date: Not reported
SEP Defaulted Date: Not reported
SEP Type: Not reported
SEP Type Description: Not reported
Proposed Amount: Not reported
Final Monetary Amount: Not reported
Paid Amount: Not reported
Final Count: Not reported
Final Amount: Not reported

Found Violation: Yes
Agency Which Determined Violation: State
Violation Short Description: Generators - General
Date Violation was Determined: 20010802
Actual Return to Compliance Date: 20010907
Return to Compliance Qualifier: Observed
Violation Responsible Agency: State
Scheduled Compliance Date: Not reported
Enforcement Identifier: 001
Date of Enforcement Action: 20020103
Enforcement Responsible Agency: State
Enforcement Docket Number: Not reported
Enforcement Attorney: Not reported
Corrective Action Component: No
Appeal Initiated Date: Not reported
Appeal Resolution Date: Not reported
Disposition Status Date: Not reported
Disposition Status: Not reported
Disposition Status Description: Not reported

Consent/Final Order Sequence Number: Not reported
Consent/Final Order Respondent Name: Not reported
Consent/Final Order Lead Agency: Not reported
Enforcement Type: INITIAL 3008(A) COMPLIANCE
Enforcement Responsible Person: TORTG
Enforcement Responsible Sub-Organization: T
SEP Sequence Number: Not reported
SEP Expenditure Amount: Not reported
SEP Scheduled Completion Date: Not reported
SEP Actual Date: Not reported
SEP Defaulted Date: Not reported
SEP Type: Not reported
SEP Type Description: Not reported
Proposed Amount: 40000
Final Monetary Amount: Not reported
Paid Amount: Not reported
Final Count: Not reported
Final Amount: Not reported

Map ID
Direction
Distance
Elevation

MAP FINDINGS

Site

Database(s)

EDR ID Number
EPA ID Number

FLOWEN OIL DELAWARE VALLEY CORP. (Continued)

1015735469

Found Violation: No
Agency Which Determined Violation: Not reported
Violation Short Description: Not reported
Date Violation was Determined: Not reported
Actual Return to Compliance Date: Not reported
Return to Compliance Qualifier: Not reported
Violation Responsible Agency: Not reported
Scheduled Compliance Date: Not reported
Enforcement Identifier: Not reported
Date of Enforcement Action: Not reported
Enforcement Responsible Agency: Not reported
Enforcement Docket Number: Not reported
Enforcement Attorney: Not reported
Corrective Action Component: Not reported
Appeal Initiated Date: Not reported
Appeal Resolution Date: Not reported
Disposition Status Date: Not reported
Disposition Status: Not reported
Disposition Status Description: Not reported
Consent/Final Order Sequence Number: Not reported
Consent/Final Order Respondent Name: Not reported
Consent/Final Order Lead Agency: Not reported
Enforcement Type: Not reported
Enforcement Responsible Person: Not reported
Enforcement Responsible Sub-Organization: Not reported
SEP Sequence Number: Not reported
SEP Expenditure Amount: Not reported
SEP Scheduled Completion Date: Not reported
SEP Actual Date: Not reported
SEP Defaulted Date: Not reported
SEP Type: Not reported
SEP Type Description: Not reported
Proposed Amount: Not reported
Final Monetary Amount: Not reported
Paid Amount: Not reported
Final Count: Not reported
Final Amount: Not reported

Found Violation: No
Agency Which Determined Violation: Not reported
Violation Short Description: Not reported
Date Violation was Determined: Not reported
Actual Return to Compliance Date: Not reported
Return to Compliance Qualifier: Not reported
Violation Responsible Agency: Not reported
Scheduled Compliance Date: Not reported
Enforcement Identifier: Not reported
Date of Enforcement Action: Not reported
Enforcement Responsible Agency: Not reported
Enforcement Docket Number: Not reported
Enforcement Attorney: Not reported
Corrective Action Component: Not reported
Appeal Initiated Date: Not reported
Appeal Resolution Date: Not reported
Disposition Status Date: Not reported
Disposition Status: Not reported
Disposition Status Description: Not reported

Map ID
Direction
Distance
Elevation

MAP FINDINGS

Site

Database(s)

EDR ID Number
EPA ID Number

FLOWEN OIL DELAWARE VALLEY CORP. (Continued)

1015735469

Consent/Final Order Sequence Number: Not reported
Consent/Final Order Respondent Name: Not reported
Consent/Final Order Lead Agency: Not reported
Enforcement Type: Not reported
Enforcement Responsible Person: Not reported
Enforcement Responsible Sub-Organization: Not reported
SEP Sequence Number: Not reported
SEP Expenditure Amount: Not reported
SEP Scheduled Completion Date: Not reported
SEP Actual Date: Not reported
SEP Defaulted Date: Not reported
SEP Type: Not reported
SEP Type Description: Not reported
Proposed Amount: Not reported
Final Monetary Amount: Not reported
Paid Amount: Not reported
Final Count: Not reported
Final Amount: Not reported

Found Violation: No
Agency Which Determined Violation: Not reported
Violation Short Description: Not reported
Date Violation was Determined: Not reported
Actual Return to Compliance Date: Not reported
Return to Compliance Qualifier: Not reported
Violation Responsible Agency: Not reported
Scheduled Compliance Date: Not reported
Enforcement Identifier: Not reported
Date of Enforcement Action: Not reported
Enforcement Responsible Agency: Not reported
Enforcement Docket Number: Not reported
Enforcement Attorney: Not reported
Corrective Action Component: Not reported
Appeal Initiated Date: Not reported
Appeal Resolution Date: Not reported
Disposition Status Date: Not reported
Disposition Status: Not reported
Disposition Status Description: Not reported

Consent/Final Order Sequence Number: Not reported
Consent/Final Order Respondent Name: Not reported
Consent/Final Order Lead Agency: Not reported
Enforcement Type: Not reported
Enforcement Responsible Person: Not reported
Enforcement Responsible Sub-Organization: Not reported
SEP Sequence Number: Not reported
SEP Expenditure Amount: Not reported
SEP Scheduled Completion Date: Not reported
SEP Actual Date: Not reported
SEP Defaulted Date: Not reported
SEP Type: Not reported
SEP Type Description: Not reported
Proposed Amount: Not reported
Final Monetary Amount: Not reported
Paid Amount: Not reported
Final Count: Not reported
Final Amount: Not reported

Map ID
Direction
Distance
Elevation

MAP FINDINGS

Site

Database(s)

EDR ID Number
EPA ID Number

FLOWEN OIL DELAWARE VALLEY CORP. (Continued)

1015735469

Found Violation: No
Agency Which Determined Violation: Not reported
Violation Short Description: Not reported
Date Violation was Determined: Not reported
Actual Return to Compliance Date: Not reported
Return to Compliance Qualifier: Not reported
Violation Responsible Agency: Not reported
Scheduled Compliance Date: Not reported
Enforcement Identifier: Not reported
Date of Enforcement Action: Not reported
Enforcement Responsible Agency: Not reported
Enforcement Docket Number: Not reported
Enforcement Attorney: Not reported
Corrective Action Component: Not reported
Appeal Initiated Date: Not reported
Appeal Resolution Date: Not reported
Disposition Status Date: Not reported
Disposition Status: Not reported
Disposition Status Description: Not reported
Consent/Final Order Sequence Number: Not reported
Consent/Final Order Respondent Name: Not reported
Consent/Final Order Lead Agency: Not reported
Enforcement Type: Not reported
Enforcement Responsible Person: Not reported
Enforcement Responsible Sub-Organization: Not reported
SEP Sequence Number: Not reported
SEP Expenditure Amount: Not reported
SEP Scheduled Completion Date: Not reported
SEP Actual Date: Not reported
SEP Defaulted Date: Not reported
SEP Type: Not reported
SEP Type Description: Not reported
Proposed Amount: Not reported
Final Monetary Amount: Not reported
Paid Amount: Not reported
Final Count: Not reported
Final Amount: Not reported

Found Violation: No
Agency Which Determined Violation: Not reported
Violation Short Description: Not reported
Date Violation was Determined: Not reported
Actual Return to Compliance Date: Not reported
Return to Compliance Qualifier: Not reported
Violation Responsible Agency: Not reported
Scheduled Compliance Date: Not reported
Enforcement Identifier: Not reported
Date of Enforcement Action: Not reported
Enforcement Responsible Agency: Not reported
Enforcement Docket Number: Not reported
Enforcement Attorney: Not reported
Corrective Action Component: Not reported
Appeal Initiated Date: Not reported
Appeal Resolution Date: Not reported
Disposition Status Date: Not reported
Disposition Status: Not reported
Disposition Status Description: Not reported

Map ID
Direction
Distance
Elevation

MAP FINDINGS

Site

Database(s)

EDR ID Number
EPA ID Number

FLOWEN OIL DELAWARE VALLEY CORP. (Continued)

1015735469

Consent/Final Order Sequence Number:Not reported
Consent/Final Order Respondent Name: Not reported
Consent/Final Order Lead Agency: Not reported
Enforcement Type: Not reported
Enforcement Responsible Person: Not reported
Enforcement Responsible Sub-Organization: Not reported
SEP Sequence Number: Not reported
SEP Expenditure Amount: Not reported
SEP Scheduled Completion Date: Not reported
SEP Actual Date: Not reported
SEP Defaulted Date: Not reported
SEP Type: Not reported
SEP Type Description: Not reported
Proposed Amount: Not reported
Final Monetary Amount: Not reported
Paid Amount: Not reported
Final Count: Not reported
Final Amount: Not reported

Found Violation: No
Agency Which Determined Violation: Not reported
Violation Short Description: Not reported
Date Violation was Determined: Not reported
Actual Return to Compliance Date: Not reported
Return to Compliance Qualifier: Not reported
Violation Responsible Agency: Not reported
Scheduled Compliance Date: Not reported
Enforcement Identifier: Not reported
Date of Enforcement Action: Not reported
Enforcement Responsible Agency: Not reported
Enforcement Docket Number: Not reported
Enforcement Attorney: Not reported
Corrective Action Component: Not reported
Appeal Initiated Date: Not reported
Appeal Resolution Date: Not reported
Disposition Status Date: Not reported
Disposition Status: Not reported
Disposition Status Description: Not reported

Consent/Final Order Sequence Number:Not reported
Consent/Final Order Respondent Name: Not reported
Consent/Final Order Lead Agency: Not reported
Enforcement Type: Not reported
Enforcement Responsible Person: Not reported
Enforcement Responsible Sub-Organization: Not reported
SEP Sequence Number: Not reported
SEP Expenditure Amount: Not reported
SEP Scheduled Completion Date: Not reported
SEP Actual Date: Not reported
SEP Defaulted Date: Not reported
SEP Type: Not reported
SEP Type Description: Not reported
Proposed Amount: Not reported
Final Monetary Amount: Not reported
Paid Amount: Not reported
Final Count: Not reported
Final Amount: Not reported

Map ID
Direction
Distance
Elevation

MAP FINDINGS

Site

Database(s)

EDR ID Number
EPA ID Number

FLOWEN OIL DELAWARE VALLEY CORP. (Continued)

1015735469

Found Violation: No
Agency Which Determined Violation: Not reported
Violation Short Description: Not reported
Date Violation was Determined: Not reported
Actual Return to Compliance Date: Not reported
Return to Compliance Qualifier: Not reported
Violation Responsible Agency: Not reported
Scheduled Compliance Date: Not reported
Enforcement Identifier: Not reported
Date of Enforcement Action: Not reported
Enforcement Responsible Agency: Not reported
Enforcement Docket Number: Not reported
Enforcement Attorney: Not reported
Corrective Action Component: Not reported
Appeal Initiated Date: Not reported
Appeal Resolution Date: Not reported
Disposition Status Date: Not reported
Disposition Status: Not reported
Disposition Status Description: Not reported
Consent/Final Order Sequence Number: Not reported
Consent/Final Order Respondent Name: Not reported
Consent/Final Order Lead Agency: Not reported
Enforcement Type: Not reported
Enforcement Responsible Person: Not reported
Enforcement Responsible Sub-Organization: Not reported
SEP Sequence Number: Not reported
SEP Expenditure Amount: Not reported
SEP Scheduled Completion Date: Not reported
SEP Actual Date: Not reported
SEP Defaulted Date: Not reported
SEP Type: Not reported
SEP Type Description: Not reported
Proposed Amount: Not reported
Final Monetary Amount: Not reported
Paid Amount: Not reported
Final Count: Not reported
Final Amount: Not reported

Found Violation: No
Agency Which Determined Violation: Not reported
Violation Short Description: Not reported
Date Violation was Determined: Not reported
Actual Return to Compliance Date: Not reported
Return to Compliance Qualifier: Not reported
Violation Responsible Agency: Not reported
Scheduled Compliance Date: Not reported
Enforcement Identifier: Not reported
Date of Enforcement Action: Not reported
Enforcement Responsible Agency: Not reported
Enforcement Docket Number: Not reported
Enforcement Attorney: Not reported
Corrective Action Component: Not reported
Appeal Initiated Date: Not reported
Appeal Resolution Date: Not reported
Disposition Status Date: Not reported
Disposition Status: Not reported
Disposition Status Description: Not reported

Map ID
Direction
Distance
Elevation

MAP FINDINGS

Site

Database(s)

EDR ID Number
EPA ID Number

FLOWEN OIL DELAWARE VALLEY CORP. (Continued)

1015735469

Consent/Final Order Sequence Number: Not reported
Consent/Final Order Respondent Name: Not reported
Consent/Final Order Lead Agency: Not reported
Enforcement Type: Not reported
Enforcement Responsible Person: Not reported
Enforcement Responsible Sub-Organization: Not reported
SEP Sequence Number: Not reported
SEP Expenditure Amount: Not reported
SEP Scheduled Completion Date: Not reported
SEP Actual Date: Not reported
SEP Defaulted Date: Not reported
SEP Type: Not reported
SEP Type Description: Not reported
Proposed Amount: Not reported
Final Monetary Amount: Not reported
Paid Amount: Not reported
Final Count: Not reported
Final Amount: Not reported

Found Violation: No
Agency Which Determined Violation: Not reported
Violation Short Description: Not reported
Date Violation was Determined: Not reported
Actual Return to Compliance Date: Not reported
Return to Compliance Qualifier: Not reported
Violation Responsible Agency: Not reported
Scheduled Compliance Date: Not reported
Enforcement Identifier: Not reported
Date of Enforcement Action: Not reported
Enforcement Responsible Agency: Not reported
Enforcement Docket Number: Not reported
Enforcement Attorney: Not reported
Corrective Action Component: Not reported
Appeal Initiated Date: Not reported
Appeal Resolution Date: Not reported
Disposition Status Date: Not reported
Disposition Status: Not reported
Disposition Status Description: Not reported

Consent/Final Order Sequence Number: Not reported
Consent/Final Order Respondent Name: Not reported
Consent/Final Order Lead Agency: Not reported
Enforcement Type: Not reported
Enforcement Responsible Person: Not reported
Enforcement Responsible Sub-Organization: Not reported
SEP Sequence Number: Not reported
SEP Expenditure Amount: Not reported
SEP Scheduled Completion Date: Not reported
SEP Actual Date: Not reported
SEP Defaulted Date: Not reported
SEP Type: Not reported
SEP Type Description: Not reported
Proposed Amount: Not reported
Final Monetary Amount: Not reported
Paid Amount: Not reported
Final Count: Not reported
Final Amount: Not reported

Map ID
Direction
Distance
Elevation

MAP FINDINGS

Site

Database(s)

EDR ID Number
EPA ID Number

FLOWEN OIL DELAWARE VALLEY CORP. (Continued)

1015735469

Found Violation: No
Agency Which Determined Violation: Not reported
Violation Short Description: Not reported
Date Violation was Determined: Not reported
Actual Return to Compliance Date: Not reported
Return to Compliance Qualifier: Not reported
Violation Responsible Agency: Not reported
Scheduled Compliance Date: Not reported
Enforcement Identifier: Not reported
Date of Enforcement Action: Not reported
Enforcement Responsible Agency: Not reported
Enforcement Docket Number: Not reported
Enforcement Attorney: Not reported
Corrective Action Component: Not reported
Appeal Initiated Date: Not reported
Appeal Resolution Date: Not reported
Disposition Status Date: Not reported
Disposition Status: Not reported
Disposition Status Description: Not reported
Consent/Final Order Sequence Number: Not reported
Consent/Final Order Respondent Name: Not reported
Consent/Final Order Lead Agency: Not reported
Enforcement Type: Not reported
Enforcement Responsible Person: Not reported
Enforcement Responsible Sub-Organization: Not reported
SEP Sequence Number: Not reported
SEP Expenditure Amount: Not reported
SEP Scheduled Completion Date: Not reported
SEP Actual Date: Not reported
SEP Defaulted Date: Not reported
SEP Type: Not reported
SEP Type Description: Not reported
Proposed Amount: Not reported
Final Monetary Amount: Not reported
Paid Amount: Not reported
Final Count: Not reported
Final Amount: Not reported

Found Violation: No
Agency Which Determined Violation: Not reported
Violation Short Description: Not reported
Date Violation was Determined: Not reported
Actual Return to Compliance Date: Not reported
Return to Compliance Qualifier: Not reported
Violation Responsible Agency: Not reported
Scheduled Compliance Date: Not reported
Enforcement Identifier: Not reported
Date of Enforcement Action: Not reported
Enforcement Responsible Agency: Not reported
Enforcement Docket Number: Not reported
Enforcement Attorney: Not reported
Corrective Action Component: Not reported
Appeal Initiated Date: Not reported
Appeal Resolution Date: Not reported
Disposition Status Date: Not reported
Disposition Status: Not reported
Disposition Status Description: Not reported

Map ID
Direction
Distance
Elevation

MAP FINDINGS

Site

Database(s)

EDR ID Number
EPA ID Number

FLOWEN OIL DELAWARE VALLEY CORP. (Continued)

1015735469

Consent/Final Order Sequence Number:Not reported
Consent/Final Order Respondent Name: Not reported
Consent/Final Order Lead Agency: Not reported
Enforcement Type: Not reported
Enforcement Responsible Person: Not reported
Enforcement Responsible Sub-Organization: Not reported
SEP Sequence Number: Not reported
SEP Expenditure Amount: Not reported
SEP Scheduled Completion Date: Not reported
SEP Actual Date: Not reported
SEP Defaulted Date: Not reported
SEP Type: Not reported
SEP Type Description: Not reported
Proposed Amount: Not reported
Final Monetary Amount: Not reported
Paid Amount: Not reported
Final Count: Not reported
Final Amount: Not reported

Found Violation: No
Agency Which Determined Violation: Not reported
Violation Short Description: Not reported
Date Violation was Determined: Not reported
Actual Return to Compliance Date: Not reported
Return to Compliance Qualifier: Not reported
Violation Responsible Agency: Not reported
Scheduled Compliance Date: Not reported
Enforcement Identifier: Not reported
Date of Enforcement Action: Not reported
Enforcement Responsible Agency: Not reported
Enforcement Docket Number: Not reported
Enforcement Attorney: Not reported
Corrective Action Component: Not reported
Appeal Initiated Date: Not reported
Appeal Resolution Date: Not reported
Disposition Status Date: Not reported
Disposition Status: Not reported
Disposition Status Description: Not reported

Consent/Final Order Sequence Number:Not reported
Consent/Final Order Respondent Name: Not reported
Consent/Final Order Lead Agency: Not reported
Enforcement Type: Not reported
Enforcement Responsible Person: Not reported
Enforcement Responsible Sub-Organization: Not reported
SEP Sequence Number: Not reported
SEP Expenditure Amount: Not reported
SEP Scheduled Completion Date: Not reported
SEP Actual Date: Not reported
SEP Defaulted Date: Not reported
SEP Type: Not reported
SEP Type Description: Not reported
Proposed Amount: Not reported
Final Monetary Amount: Not reported
Paid Amount: Not reported
Final Count: Not reported
Final Amount: Not reported

Map ID
 Direction
 Distance
 Elevation

MAP FINDINGS

Site

Database(s)

EDR ID Number
 EPA ID Number

FLOWEN OIL DELAWARE VALLEY CORP. (Continued)

1015735469

Found Violation:	No
Agency Which Determined Violation:	Not reported
Violation Short Description:	Not reported
Date Violation was Determined:	Not reported
Actual Return to Compliance Date:	Not reported
Return to Compliance Qualifier:	Not reported
Violation Responsible Agency:	Not reported
Scheduled Compliance Date:	Not reported
Enforcement Identifier:	Not reported
Date of Enforcement Action:	Not reported
Enforcement Responsible Agency:	Not reported
Enforcement Docket Number:	Not reported
Enforcement Attorney:	Not reported
Corrective Action Component:	Not reported
Appeal Initiated Date:	Not reported
Appeal Resolution Date:	Not reported
Disposition Status Date:	Not reported
Disposition Status:	Not reported
Disposition Status Description:	Not reported
Consent/Final Order Sequence Number:	Not reported
Consent/Final Order Respondent Name:	Not reported
Consent/Final Order Lead Agency:	Not reported
Enforcement Type:	Not reported
Enforcement Responsible Person:	Not reported
Enforcement Responsible Sub-Organization:	Not reported
SEP Sequence Number:	Not reported
SEP Expenditure Amount:	Not reported
SEP Scheduled Completion Date:	Not reported
SEP Actual Date:	Not reported
SEP Defaulted Date:	Not reported
SEP Type:	Not reported
SEP Type Description:	Not reported
Proposed Amount:	Not reported
Final Monetary Amount:	Not reported
Paid Amount:	Not reported
Final Count:	Not reported
Final Amount:	Not reported
Found Violation:	Yes
Agency Which Determined Violation:	State
Violation Short Description:	Generators - General
Date Violation was Determined:	19900405
Actual Return to Compliance Date:	19900412
Return to Compliance Qualifier:	Observed
Violation Responsible Agency:	State
Scheduled Compliance Date:	19900419
Enforcement Identifier:	026
Date of Enforcement Action:	19900405
Enforcement Responsible Agency:	State
Enforcement Docket Number:	Not reported
Enforcement Attorney:	Not reported
Corrective Action Component:	No
Appeal Initiated Date:	Not reported
Appeal Resolution Date:	Not reported
Disposition Status Date:	Not reported
Disposition Status:	Not reported
Disposition Status Description:	Not reported

Map ID
Direction
Distance
Elevation

MAP FINDINGS

Site

Database(s)

EDR ID Number
EPA ID Number

FLOWEN OIL DELAWARE VALLEY CORP. (Continued)

1015735469

Consent/Final Order Sequence Number: Not reported
Consent/Final Order Respondent Name: Not reported
Consent/Final Order Lead Agency: Not reported
Enforcement Type: WRITTEN INFORMAL
Enforcement Responsible Person: R2DEP
Enforcement Responsible Sub-Organization: Not reported
SEP Sequence Number: Not reported
SEP Expenditure Amount: Not reported
SEP Scheduled Completion Date: Not reported
SEP Actual Date: Not reported
SEP Defaulted Date: Not reported
SEP Type: Not reported
SEP Type Description: Not reported
Proposed Amount: Not reported
Final Monetary Amount: Not reported
Paid Amount: Not reported
Final Count: Not reported
Final Amount: Not reported

Found Violation: No
Agency Which Determined Violation: Not reported
Violation Short Description: Not reported
Date Violation was Determined: Not reported
Actual Return to Compliance Date: Not reported
Return to Compliance Qualifier: Not reported
Violation Responsible Agency: Not reported
Scheduled Compliance Date: Not reported
Enforcement Identifier: Not reported
Date of Enforcement Action: Not reported
Enforcement Responsible Agency: Not reported
Enforcement Docket Number: Not reported
Enforcement Attorney: Not reported
Corrective Action Component: Not reported
Appeal Initiated Date: Not reported
Appeal Resolution Date: Not reported
Disposition Status Date: Not reported
Disposition Status: Not reported
Disposition Status Description: Not reported

Consent/Final Order Sequence Number: Not reported
Consent/Final Order Respondent Name: Not reported
Consent/Final Order Lead Agency: Not reported
Enforcement Type: Not reported
Enforcement Responsible Person: Not reported
Enforcement Responsible Sub-Organization: Not reported
SEP Sequence Number: Not reported
SEP Expenditure Amount: Not reported
SEP Scheduled Completion Date: Not reported
SEP Actual Date: Not reported
SEP Defaulted Date: Not reported
SEP Type: Not reported
SEP Type Description: Not reported
Proposed Amount: Not reported
Final Monetary Amount: Not reported
Paid Amount: Not reported
Final Count: Not reported
Final Amount: Not reported

Map ID
Direction
Distance
Elevation

MAP FINDINGS

Site

Database(s)

EDR ID Number
EPA ID Number

FLOWEN OIL DELAWARE VALLEY CORP. (Continued)

1015735469

Found Violation: No
Agency Which Determined Violation: Not reported
Violation Short Description: Not reported
Date Violation was Determined: Not reported
Actual Return to Compliance Date: Not reported
Return to Compliance Qualifier: Not reported
Violation Responsible Agency: Not reported
Scheduled Compliance Date: Not reported
Enforcement Identifier: Not reported
Date of Enforcement Action: Not reported
Enforcement Responsible Agency: Not reported
Enforcement Docket Number: Not reported
Enforcement Attorney: Not reported
Corrective Action Component: Not reported
Appeal Initiated Date: Not reported
Appeal Resolution Date: Not reported
Disposition Status Date: Not reported
Disposition Status: Not reported
Disposition Status Description: Not reported
Consent/Final Order Sequence Number: Not reported
Consent/Final Order Respondent Name: Not reported
Consent/Final Order Lead Agency: Not reported
Enforcement Type: Not reported
Enforcement Responsible Person: Not reported
Enforcement Responsible Sub-Organization: Not reported
SEP Sequence Number: Not reported
SEP Expenditure Amount: Not reported
SEP Scheduled Completion Date: Not reported
SEP Actual Date: Not reported
SEP Defaulted Date: Not reported
SEP Type: Not reported
SEP Type Description: Not reported
Proposed Amount: Not reported
Final Monetary Amount: Not reported
Paid Amount: Not reported
Final Count: Not reported
Final Amount: Not reported

Found Violation: No
Agency Which Determined Violation: Not reported
Violation Short Description: Not reported
Date Violation was Determined: Not reported
Actual Return to Compliance Date: Not reported
Return to Compliance Qualifier: Not reported
Violation Responsible Agency: Not reported
Scheduled Compliance Date: Not reported
Enforcement Identifier: Not reported
Date of Enforcement Action: Not reported
Enforcement Responsible Agency: Not reported
Enforcement Docket Number: Not reported
Enforcement Attorney: Not reported
Corrective Action Component: Not reported
Appeal Initiated Date: Not reported
Appeal Resolution Date: Not reported
Disposition Status Date: Not reported
Disposition Status: Not reported
Disposition Status Description: Not reported

Map ID
Direction
Distance
Elevation

MAP FINDINGS

Site

Database(s)

EDR ID Number
EPA ID Number

FLOWEN OIL DELAWARE VALLEY CORP. (Continued)

1015735469

Consent/Final Order Sequence Number: Not reported
Consent/Final Order Respondent Name: Not reported
Consent/Final Order Lead Agency: Not reported
Enforcement Type: Not reported
Enforcement Responsible Person: Not reported
Enforcement Responsible Sub-Organization: Not reported
SEP Sequence Number: Not reported
SEP Expenditure Amount: Not reported
SEP Scheduled Completion Date: Not reported
SEP Actual Date: Not reported
SEP Defaulted Date: Not reported
SEP Type: Not reported
SEP Type Description: Not reported
Proposed Amount: Not reported
Final Monetary Amount: Not reported
Paid Amount: Not reported
Final Count: Not reported
Final Amount: Not reported

Found Violation: No
Agency Which Determined Violation: Not reported
Violation Short Description: Not reported
Date Violation was Determined: Not reported
Actual Return to Compliance Date: Not reported
Return to Compliance Qualifier: Not reported
Violation Responsible Agency: Not reported
Scheduled Compliance Date: Not reported
Enforcement Identifier: Not reported
Date of Enforcement Action: Not reported
Enforcement Responsible Agency: Not reported
Enforcement Docket Number: Not reported
Enforcement Attorney: Not reported
Corrective Action Component: Not reported
Appeal Initiated Date: Not reported
Appeal Resolution Date: Not reported
Disposition Status Date: Not reported
Disposition Status: Not reported
Disposition Status Description: Not reported

Consent/Final Order Sequence Number: Not reported
Consent/Final Order Respondent Name: Not reported
Consent/Final Order Lead Agency: Not reported
Enforcement Type: Not reported
Enforcement Responsible Person: Not reported
Enforcement Responsible Sub-Organization: Not reported
SEP Sequence Number: Not reported
SEP Expenditure Amount: Not reported
SEP Scheduled Completion Date: Not reported
SEP Actual Date: Not reported
SEP Defaulted Date: Not reported
SEP Type: Not reported
SEP Type Description: Not reported
Proposed Amount: Not reported
Final Monetary Amount: Not reported
Paid Amount: Not reported
Final Count: Not reported
Final Amount: Not reported

Map ID
Direction
Distance
Elevation

MAP FINDINGS

Site

Database(s)

EDR ID Number
EPA ID Number

FLOWEN OIL DELAWARE VALLEY CORP. (Continued)

1015735469

Found Violation: Yes
Agency Which Determined Violation: State
Violation Short Description: TSD - General
Date Violation was Determined: 19930415
Actual Return to Compliance Date: 19930722
Return to Compliance Qualifier: Observed
Violation Responsible Agency: State
Scheduled Compliance Date: Not reported
Enforcement Identifier: 000
Date of Enforcement Action: 19930813
Enforcement Responsible Agency: State
Enforcement Docket Number: Not reported
Enforcement Attorney: R2
Corrective Action Component: No
Appeal Initiated Date: Not reported
Appeal Resolution Date: Not reported
Disposition Status Date: Not reported
Disposition Status: Not reported
Disposition Status Description: Not reported
Consent/Final Order Sequence Number: Not reported
Consent/Final Order Respondent Name: Not reported
Consent/Final Order Lead Agency: Not reported
Enforcement Type: INITIAL 3008(A) COMPLIANCE
Enforcement Responsible Person: R2DEP
Enforcement Responsible Sub-Organization: NJ
SEP Sequence Number: Not reported
SEP Expenditure Amount: Not reported
SEP Scheduled Completion Date: Not reported
SEP Actual Date: Not reported
SEP Defaulted Date: Not reported
SEP Type: Not reported
SEP Type Description: Not reported
Proposed Amount: 5000
Final Monetary Amount: 3750
Paid Amount: 3750
Final Count: 1
Final Amount: 3750

Found Violation: No
Agency Which Determined Violation: Not reported
Violation Short Description: Not reported
Date Violation was Determined: Not reported
Actual Return to Compliance Date: Not reported
Return to Compliance Qualifier: Not reported
Violation Responsible Agency: Not reported
Scheduled Compliance Date: Not reported
Enforcement Identifier: Not reported
Date of Enforcement Action: Not reported
Enforcement Responsible Agency: Not reported
Enforcement Docket Number: Not reported
Enforcement Attorney: Not reported
Corrective Action Component: Not reported
Appeal Initiated Date: Not reported
Appeal Resolution Date: Not reported
Disposition Status Date: Not reported
Disposition Status: Not reported
Disposition Status Description: Not reported

Map ID
Direction
Distance
Elevation

MAP FINDINGS

Site

Database(s)

EDR ID Number
EPA ID Number

FLOWEN OIL DELAWARE VALLEY CORP. (Continued)

1015735469

Consent/Final Order Sequence Number:Not reported
Consent/Final Order Respondent Name: Not reported
Consent/Final Order Lead Agency: Not reported
Enforcement Type: Not reported
Enforcement Responsible Person: Not reported
Enforcement Responsible Sub-Organization: Not reported
SEP Sequence Number: Not reported
SEP Expenditure Amount: Not reported
SEP Scheduled Completion Date: Not reported
SEP Actual Date: Not reported
SEP Defaulted Date: Not reported
SEP Type: Not reported
SEP Type Description: Not reported
Proposed Amount: Not reported
Final Monetary Amount: Not reported
Paid Amount: Not reported
Final Count: Not reported
Final Amount: Not reported

Found Violation: No
Agency Which Determined Violation: Not reported
Violation Short Description: Not reported
Date Violation was Determined: Not reported
Actual Return to Compliance Date: Not reported
Return to Compliance Qualifier: Not reported
Violation Responsible Agency: Not reported
Scheduled Compliance Date: Not reported
Enforcement Identifier: Not reported
Date of Enforcement Action: Not reported
Enforcement Responsible Agency: Not reported
Enforcement Docket Number: Not reported
Enforcement Attorney: Not reported
Corrective Action Component: Not reported
Appeal Initiated Date: Not reported
Appeal Resolution Date: Not reported
Disposition Status Date: Not reported
Disposition Status: Not reported
Disposition Status Description: Not reported

Consent/Final Order Sequence Number:Not reported
Consent/Final Order Respondent Name: Not reported
Consent/Final Order Lead Agency: Not reported
Enforcement Type: Not reported
Enforcement Responsible Person: Not reported
Enforcement Responsible Sub-Organization: Not reported
SEP Sequence Number: Not reported
SEP Expenditure Amount: Not reported
SEP Scheduled Completion Date: Not reported
SEP Actual Date: Not reported
SEP Defaulted Date: Not reported
SEP Type: Not reported
SEP Type Description: Not reported
Proposed Amount: Not reported
Final Monetary Amount: Not reported
Paid Amount: Not reported
Final Count: Not reported
Final Amount: Not reported

Map ID
Direction
Distance
Elevation

MAP FINDINGS

Site

Database(s)

EDR ID Number
EPA ID Number

FLOWEN OIL DELAWARE VALLEY CORP. (Continued)

1015735469

Found Violation: No
Agency Which Determined Violation: Not reported
Violation Short Description: Not reported
Date Violation was Determined: Not reported
Actual Return to Compliance Date: Not reported
Return to Compliance Qualifier: Not reported
Violation Responsible Agency: Not reported
Scheduled Compliance Date: Not reported
Enforcement Identifier: Not reported
Date of Enforcement Action: Not reported
Enforcement Responsible Agency: Not reported
Enforcement Docket Number: Not reported
Enforcement Attorney: Not reported
Corrective Action Component: Not reported
Appeal Initiated Date: Not reported
Appeal Resolution Date: Not reported
Disposition Status Date: Not reported
Disposition Status: Not reported
Disposition Status Description: Not reported
Consent/Final Order Sequence Number: Not reported
Consent/Final Order Respondent Name: Not reported
Consent/Final Order Lead Agency: Not reported
Enforcement Type: Not reported
Enforcement Responsible Person: Not reported
Enforcement Responsible Sub-Organization: Not reported
SEP Sequence Number: Not reported
SEP Expenditure Amount: Not reported
SEP Scheduled Completion Date: Not reported
SEP Actual Date: Not reported
SEP Defaulted Date: Not reported
SEP Type: Not reported
SEP Type Description: Not reported
Proposed Amount: Not reported
Final Monetary Amount: Not reported
Paid Amount: Not reported
Final Count: Not reported
Final Amount: Not reported

Found Violation: No
Agency Which Determined Violation: Not reported
Violation Short Description: Not reported
Date Violation was Determined: Not reported
Actual Return to Compliance Date: Not reported
Return to Compliance Qualifier: Not reported
Violation Responsible Agency: Not reported
Scheduled Compliance Date: Not reported
Enforcement Identifier: Not reported
Date of Enforcement Action: Not reported
Enforcement Responsible Agency: Not reported
Enforcement Docket Number: Not reported
Enforcement Attorney: Not reported
Corrective Action Component: Not reported
Appeal Initiated Date: Not reported
Appeal Resolution Date: Not reported
Disposition Status Date: Not reported
Disposition Status: Not reported
Disposition Status Description: Not reported

Map ID
Direction
Distance
Elevation

MAP FINDINGS

Site

Database(s)

EDR ID Number
EPA ID Number

FLOWEN OIL DELAWARE VALLEY CORP. (Continued)

1015735469

Consent/Final Order Sequence Number: Not reported
Consent/Final Order Respondent Name: Not reported
Consent/Final Order Lead Agency: Not reported
Enforcement Type: Not reported
Enforcement Responsible Person: Not reported
Enforcement Responsible Sub-Organization: Not reported
SEP Sequence Number: Not reported
SEP Expenditure Amount: Not reported
SEP Scheduled Completion Date: Not reported
SEP Actual Date: Not reported
SEP Defaulted Date: Not reported
SEP Type: Not reported
SEP Type Description: Not reported
Proposed Amount: Not reported
Final Monetary Amount: Not reported
Paid Amount: Not reported
Final Count: Not reported
Final Amount: Not reported

Found Violation: No
Agency Which Determined Violation: Not reported
Violation Short Description: Not reported
Date Violation was Determined: Not reported
Actual Return to Compliance Date: Not reported
Return to Compliance Qualifier: Not reported
Violation Responsible Agency: Not reported
Scheduled Compliance Date: Not reported
Enforcement Identifier: Not reported
Date of Enforcement Action: Not reported
Enforcement Responsible Agency: Not reported
Enforcement Docket Number: Not reported
Enforcement Attorney: Not reported
Corrective Action Component: Not reported
Appeal Initiated Date: Not reported
Appeal Resolution Date: Not reported
Disposition Status Date: Not reported
Disposition Status: Not reported
Disposition Status Description: Not reported

Consent/Final Order Sequence Number: Not reported
Consent/Final Order Respondent Name: Not reported
Consent/Final Order Lead Agency: Not reported
Enforcement Type: Not reported
Enforcement Responsible Person: Not reported
Enforcement Responsible Sub-Organization: Not reported
SEP Sequence Number: Not reported
SEP Expenditure Amount: Not reported
SEP Scheduled Completion Date: Not reported
SEP Actual Date: Not reported
SEP Defaulted Date: Not reported
SEP Type: Not reported
SEP Type Description: Not reported
Proposed Amount: Not reported
Final Monetary Amount: Not reported
Paid Amount: Not reported
Final Count: Not reported
Final Amount: Not reported

Map ID
 Direction
 Distance
 Elevation

MAP FINDINGS

Site

Database(s)

EDR ID Number
 EPA ID Number

FLOWEN OIL DELAWARE VALLEY CORP. (Continued)

1015735469

Found Violation:	No
Agency Which Determined Violation:	Not reported
Violation Short Description:	Not reported
Date Violation was Determined:	Not reported
Actual Return to Compliance Date:	Not reported
Return to Compliance Qualifier:	Not reported
Violation Responsible Agency:	Not reported
Scheduled Compliance Date:	Not reported
Enforcement Identifier:	Not reported
Date of Enforcement Action:	Not reported
Enforcement Responsible Agency:	Not reported
Enforcement Docket Number:	Not reported
Enforcement Attorney:	Not reported
Corrective Action Component:	Not reported
Appeal Initiated Date:	Not reported
Appeal Resolution Date:	Not reported
Disposition Status Date:	Not reported
Disposition Status:	Not reported
Disposition Status Description:	Not reported
Consent/Final Order Sequence Number:	Not reported
Consent/Final Order Respondent Name:	Not reported
Consent/Final Order Lead Agency:	Not reported
Enforcement Type:	Not reported
Enforcement Responsible Person:	Not reported
Enforcement Responsible Sub-Organization:	Not reported
SEP Sequence Number:	Not reported
SEP Expenditure Amount:	Not reported
SEP Scheduled Completion Date:	Not reported
SEP Actual Date:	Not reported
SEP Defaulted Date:	Not reported
SEP Type:	Not reported
SEP Type Description:	Not reported
Proposed Amount:	Not reported
Final Monetary Amount:	Not reported
Paid Amount:	Not reported
Final Count:	Not reported
Final Amount:	Not reported
Found Violation:	Yes
Agency Which Determined Violation:	State
Violation Short Description:	Generators - General
Date Violation was Determined:	19960813
Actual Return to Compliance Date:	19960816
Return to Compliance Qualifier:	Observed
Violation Responsible Agency:	State
Scheduled Compliance Date:	Not reported
Enforcement Identifier:	000
Date of Enforcement Action:	19961015
Enforcement Responsible Agency:	State
Enforcement Docket Number:	Not reported
Enforcement Attorney:	NJ
Corrective Action Component:	No
Appeal Initiated Date:	Not reported
Appeal Resolution Date:	Not reported
Disposition Status Date:	Not reported
Disposition Status:	Not reported
Disposition Status Description:	Not reported

Map ID
Direction
Distance
Elevation

MAP FINDINGS

Site

Database(s)

EDR ID Number
EPA ID Number

FLOWEN OIL DELAWARE VALLEY CORP. (Continued)

1015735469

Consent/Final Order Sequence Number:Not reported
Consent/Final Order Respondent Name: Not reported
Consent/Final Order Lead Agency: Not reported
Enforcement Type: INITIAL 3008(A) COMPLIANCE
Enforcement Responsible Person: NJTO
Enforcement Responsible Sub-Organization: S
SEP Sequence Number: Not reported
SEP Expenditure Amount: Not reported
SEP Scheduled Completion Date: Not reported
SEP Actual Date: Not reported
SEP Defaulted Date: Not reported
SEP Type: Not reported
SEP Type Description: Not reported
Proposed Amount: Not reported
Final Monetary Amount: Not reported
Paid Amount: Not reported
Final Count: Not reported
Final Amount: Not reported

Found Violation: No
Agency Which Determined Violation: Not reported
Violation Short Description: Not reported
Date Violation was Determined: Not reported
Actual Return to Compliance Date: Not reported
Return to Compliance Qualifier: Not reported
Violation Responsible Agency: Not reported
Scheduled Compliance Date: Not reported
Enforcement Identifier: Not reported
Date of Enforcement Action: Not reported
Enforcement Responsible Agency: Not reported
Enforcement Docket Number: Not reported
Enforcement Attorney: Not reported
Corrective Action Component: Not reported
Appeal Initiated Date: Not reported
Appeal Resolution Date: Not reported
Disposition Status Date: Not reported
Disposition Status: Not reported
Disposition Status Description: Not reported

Consent/Final Order Sequence Number:Not reported
Consent/Final Order Respondent Name: Not reported
Consent/Final Order Lead Agency: Not reported
Enforcement Type: Not reported
Enforcement Responsible Person: Not reported
Enforcement Responsible Sub-Organization: Not reported
SEP Sequence Number: Not reported
SEP Expenditure Amount: Not reported
SEP Scheduled Completion Date: Not reported
SEP Actual Date: Not reported
SEP Defaulted Date: Not reported
SEP Type: Not reported
SEP Type Description: Not reported
Proposed Amount: Not reported
Final Monetary Amount: Not reported
Paid Amount: Not reported
Final Count: Not reported
Final Amount: Not reported

Map ID
Direction
Distance
Elevation

MAP FINDINGS

Site

Database(s)

EDR ID Number
EPA ID Number

FLOWEN OIL DELAWARE VALLEY CORP. (Continued)

1015735469

Found Violation: No
Agency Which Determined Violation: Not reported
Violation Short Description: Not reported
Date Violation was Determined: Not reported
Actual Return to Compliance Date: Not reported
Return to Compliance Qualifier: Not reported
Violation Responsible Agency: Not reported
Scheduled Compliance Date: Not reported
Enforcement Identifier: Not reported
Date of Enforcement Action: Not reported
Enforcement Responsible Agency: Not reported
Enforcement Docket Number: Not reported
Enforcement Attorney: Not reported
Corrective Action Component: Not reported
Appeal Initiated Date: Not reported
Appeal Resolution Date: Not reported
Disposition Status Date: Not reported
Disposition Status: Not reported
Disposition Status Description: Not reported
Consent/Final Order Sequence Number: Not reported
Consent/Final Order Respondent Name: Not reported
Consent/Final Order Lead Agency: Not reported
Enforcement Type: Not reported
Enforcement Responsible Person: Not reported
Enforcement Responsible Sub-Organization: Not reported
SEP Sequence Number: Not reported
SEP Expenditure Amount: Not reported
SEP Scheduled Completion Date: Not reported
SEP Actual Date: Not reported
SEP Defaulted Date: Not reported
SEP Type: Not reported
SEP Type Description: Not reported
Proposed Amount: Not reported
Final Monetary Amount: Not reported
Paid Amount: Not reported
Final Count: Not reported
Final Amount: Not reported

Found Violation: No
Agency Which Determined Violation: Not reported
Violation Short Description: Not reported
Date Violation was Determined: Not reported
Actual Return to Compliance Date: Not reported
Return to Compliance Qualifier: Not reported
Violation Responsible Agency: Not reported
Scheduled Compliance Date: Not reported
Enforcement Identifier: Not reported
Date of Enforcement Action: Not reported
Enforcement Responsible Agency: Not reported
Enforcement Docket Number: Not reported
Enforcement Attorney: Not reported
Corrective Action Component: Not reported
Appeal Initiated Date: Not reported
Appeal Resolution Date: Not reported
Disposition Status Date: Not reported
Disposition Status: Not reported
Disposition Status Description: Not reported

Map ID
Direction
Distance
Elevation

MAP FINDINGS

Site

Database(s)

EDR ID Number
EPA ID Number

FLOWEN OIL DELAWARE VALLEY CORP. (Continued)

1015735469

Consent/Final Order Sequence Number: Not reported
Consent/Final Order Respondent Name: Not reported
Consent/Final Order Lead Agency: Not reported
Enforcement Type: Not reported
Enforcement Responsible Person: Not reported
Enforcement Responsible Sub-Organization: Not reported
SEP Sequence Number: Not reported
SEP Expenditure Amount: Not reported
SEP Scheduled Completion Date: Not reported
SEP Actual Date: Not reported
SEP Defaulted Date: Not reported
SEP Type: Not reported
SEP Type Description: Not reported
Proposed Amount: Not reported
Final Monetary Amount: Not reported
Paid Amount: Not reported
Final Count: Not reported
Final Amount: Not reported

Found Violation: No
Agency Which Determined Violation: Not reported
Violation Short Description: Not reported
Date Violation was Determined: Not reported
Actual Return to Compliance Date: Not reported
Return to Compliance Qualifier: Not reported
Violation Responsible Agency: Not reported
Scheduled Compliance Date: Not reported
Enforcement Identifier: Not reported
Date of Enforcement Action: Not reported
Enforcement Responsible Agency: Not reported
Enforcement Docket Number: Not reported
Enforcement Attorney: Not reported
Corrective Action Component: Not reported
Appeal Initiated Date: Not reported
Appeal Resolution Date: Not reported
Disposition Status Date: Not reported
Disposition Status: Not reported
Disposition Status Description: Not reported

Consent/Final Order Sequence Number: Not reported
Consent/Final Order Respondent Name: Not reported
Consent/Final Order Lead Agency: Not reported
Enforcement Type: Not reported
Enforcement Responsible Person: Not reported
Enforcement Responsible Sub-Organization: Not reported
SEP Sequence Number: Not reported
SEP Expenditure Amount: Not reported
SEP Scheduled Completion Date: Not reported
SEP Actual Date: Not reported
SEP Defaulted Date: Not reported
SEP Type: Not reported
SEP Type Description: Not reported
Proposed Amount: Not reported
Final Monetary Amount: Not reported
Paid Amount: Not reported
Final Count: Not reported
Final Amount: Not reported

Map ID
Direction
Distance
Elevation

MAP FINDINGS

Site

Database(s)

EDR ID Number
EPA ID Number

FLOWEN OIL DELAWARE VALLEY CORP. (Continued)

1015735469

Found Violation: No
Agency Which Determined Violation: Not reported
Violation Short Description: Not reported
Date Violation was Determined: Not reported
Actual Return to Compliance Date: Not reported
Return to Compliance Qualifier: Not reported
Violation Responsible Agency: Not reported
Scheduled Compliance Date: Not reported
Enforcement Identifier: Not reported
Date of Enforcement Action: Not reported
Enforcement Responsible Agency: Not reported
Enforcement Docket Number: Not reported
Enforcement Attorney: Not reported
Corrective Action Component: Not reported
Appeal Initiated Date: Not reported
Appeal Resolution Date: Not reported
Disposition Status Date: Not reported
Disposition Status: Not reported
Disposition Status Description: Not reported
Consent/Final Order Sequence Number: Not reported
Consent/Final Order Respondent Name: Not reported
Consent/Final Order Lead Agency: Not reported
Enforcement Type: Not reported
Enforcement Responsible Person: Not reported
Enforcement Responsible Sub-Organization: Not reported
SEP Sequence Number: Not reported
SEP Expenditure Amount: Not reported
SEP Scheduled Completion Date: Not reported
SEP Actual Date: Not reported
SEP Defaulted Date: Not reported
SEP Type: Not reported
SEP Type Description: Not reported
Proposed Amount: Not reported
Final Monetary Amount: Not reported
Paid Amount: Not reported
Final Count: Not reported
Final Amount: Not reported

Found Violation: No
Agency Which Determined Violation: Not reported
Violation Short Description: Not reported
Date Violation was Determined: Not reported
Actual Return to Compliance Date: Not reported
Return to Compliance Qualifier: Not reported
Violation Responsible Agency: Not reported
Scheduled Compliance Date: Not reported
Enforcement Identifier: Not reported
Date of Enforcement Action: Not reported
Enforcement Responsible Agency: Not reported
Enforcement Docket Number: Not reported
Enforcement Attorney: Not reported
Corrective Action Component: Not reported
Appeal Initiated Date: Not reported
Appeal Resolution Date: Not reported
Disposition Status Date: Not reported
Disposition Status: Not reported
Disposition Status Description: Not reported

Map ID
Direction
Distance
Elevation

MAP FINDINGS

Site

Database(s)

EDR ID Number
EPA ID Number

FLOWEN OIL DELAWARE VALLEY CORP. (Continued)

1015735469

Consent/Final Order Sequence Number: Not reported
Consent/Final Order Respondent Name: Not reported
Consent/Final Order Lead Agency: Not reported
Enforcement Type: Not reported
Enforcement Responsible Person: Not reported
Enforcement Responsible Sub-Organization: Not reported
SEP Sequence Number: Not reported
SEP Expenditure Amount: Not reported
SEP Scheduled Completion Date: Not reported
SEP Actual Date: Not reported
SEP Defaulted Date: Not reported
SEP Type: Not reported
SEP Type Description: Not reported
Proposed Amount: Not reported
Final Monetary Amount: Not reported
Paid Amount: Not reported
Final Count: Not reported
Final Amount: Not reported

Found Violation: No
Agency Which Determined Violation: Not reported
Violation Short Description: Not reported
Date Violation was Determined: Not reported
Actual Return to Compliance Date: Not reported
Return to Compliance Qualifier: Not reported
Violation Responsible Agency: Not reported
Scheduled Compliance Date: Not reported
Enforcement Identifier: Not reported
Date of Enforcement Action: Not reported
Enforcement Responsible Agency: Not reported
Enforcement Docket Number: Not reported
Enforcement Attorney: Not reported
Corrective Action Component: Not reported
Appeal Initiated Date: Not reported
Appeal Resolution Date: Not reported
Disposition Status Date: Not reported
Disposition Status: Not reported
Disposition Status Description: Not reported

Consent/Final Order Sequence Number: Not reported
Consent/Final Order Respondent Name: Not reported
Consent/Final Order Lead Agency: Not reported
Enforcement Type: Not reported
Enforcement Responsible Person: Not reported
Enforcement Responsible Sub-Organization: Not reported
SEP Sequence Number: Not reported
SEP Expenditure Amount: Not reported
SEP Scheduled Completion Date: Not reported
SEP Actual Date: Not reported
SEP Defaulted Date: Not reported
SEP Type: Not reported
SEP Type Description: Not reported
Proposed Amount: Not reported
Final Monetary Amount: Not reported
Paid Amount: Not reported
Final Count: Not reported
Final Amount: Not reported

Map ID
Direction
Distance
Elevation

MAP FINDINGS

Site

Database(s)

EDR ID Number
EPA ID Number

FLOWEN OIL DELAWARE VALLEY CORP. (Continued)

1015735469

Found Violation: No
Agency Which Determined Violation: Not reported
Violation Short Description: Not reported
Date Violation was Determined: Not reported
Actual Return to Compliance Date: Not reported
Return to Compliance Qualifier: Not reported
Violation Responsible Agency: Not reported
Scheduled Compliance Date: Not reported
Enforcement Identifier: Not reported
Date of Enforcement Action: Not reported
Enforcement Responsible Agency: Not reported
Enforcement Docket Number: Not reported
Enforcement Attorney: Not reported
Corrective Action Component: Not reported
Appeal Initiated Date: Not reported
Appeal Resolution Date: Not reported
Disposition Status Date: Not reported
Disposition Status: Not reported
Disposition Status Description: Not reported
Consent/Final Order Sequence Number: Not reported
Consent/Final Order Respondent Name: Not reported
Consent/Final Order Lead Agency: Not reported
Enforcement Type: Not reported
Enforcement Responsible Person: Not reported
Enforcement Responsible Sub-Organization: Not reported
SEP Sequence Number: Not reported
SEP Expenditure Amount: Not reported
SEP Scheduled Completion Date: Not reported
SEP Actual Date: Not reported
SEP Defaulted Date: Not reported
SEP Type: Not reported
SEP Type Description: Not reported
Proposed Amount: Not reported
Final Monetary Amount: Not reported
Paid Amount: Not reported
Final Count: Not reported
Final Amount: Not reported

Found Violation: No
Agency Which Determined Violation: Not reported
Violation Short Description: Not reported
Date Violation was Determined: Not reported
Actual Return to Compliance Date: Not reported
Return to Compliance Qualifier: Not reported
Violation Responsible Agency: Not reported
Scheduled Compliance Date: Not reported
Enforcement Identifier: Not reported
Date of Enforcement Action: Not reported
Enforcement Responsible Agency: Not reported
Enforcement Docket Number: Not reported
Enforcement Attorney: Not reported
Corrective Action Component: Not reported
Appeal Initiated Date: Not reported
Appeal Resolution Date: Not reported
Disposition Status Date: Not reported
Disposition Status: Not reported
Disposition Status Description: Not reported

Map ID
Direction
Distance
Elevation

MAP FINDINGS

Site

Database(s)

EDR ID Number
EPA ID Number

FLOWEN OIL DELAWARE VALLEY CORP. (Continued)

1015735469

Consent/Final Order Sequence Number:Not reported
Consent/Final Order Respondent Name: Not reported
Consent/Final Order Lead Agency: Not reported
Enforcement Type: Not reported
Enforcement Responsible Person: Not reported
Enforcement Responsible Sub-Organization: Not reported
SEP Sequence Number: Not reported
SEP Expenditure Amount: Not reported
SEP Scheduled Completion Date: Not reported
SEP Actual Date: Not reported
SEP Defaulted Date: Not reported
SEP Type: Not reported
SEP Type Description: Not reported
Proposed Amount: Not reported
Final Monetary Amount: Not reported
Paid Amount: Not reported
Final Count: Not reported
Final Amount: Not reported

Found Violation: No
Agency Which Determined Violation: Not reported
Violation Short Description: Not reported
Date Violation was Determined: Not reported
Actual Return to Compliance Date: Not reported
Return to Compliance Qualifier: Not reported
Violation Responsible Agency: Not reported
Scheduled Compliance Date: Not reported
Enforcement Identifier: Not reported
Date of Enforcement Action: Not reported
Enforcement Responsible Agency: Not reported
Enforcement Docket Number: Not reported
Enforcement Attorney: Not reported
Corrective Action Component: Not reported
Appeal Initiated Date: Not reported
Appeal Resolution Date: Not reported
Disposition Status Date: Not reported
Disposition Status: Not reported
Disposition Status Description: Not reported

Consent/Final Order Sequence Number:Not reported
Consent/Final Order Respondent Name: Not reported
Consent/Final Order Lead Agency: Not reported
Enforcement Type: Not reported
Enforcement Responsible Person: Not reported
Enforcement Responsible Sub-Organization: Not reported
SEP Sequence Number: Not reported
SEP Expenditure Amount: Not reported
SEP Scheduled Completion Date: Not reported
SEP Actual Date: Not reported
SEP Defaulted Date: Not reported
SEP Type: Not reported
SEP Type Description: Not reported
Proposed Amount: Not reported
Final Monetary Amount: Not reported
Paid Amount: Not reported
Final Count: Not reported
Final Amount: Not reported

Map ID
Direction
Distance
Elevation

MAP FINDINGS

Site

Database(s)

EDR ID Number
EPA ID Number

FLOWEN OIL DELAWARE VALLEY CORP. (Continued)

1015735469

Found Violation: No
Agency Which Determined Violation: Not reported
Violation Short Description: Not reported
Date Violation was Determined: Not reported
Actual Return to Compliance Date: Not reported
Return to Compliance Qualifier: Not reported
Violation Responsible Agency: Not reported
Scheduled Compliance Date: Not reported
Enforcement Identifier: Not reported
Date of Enforcement Action: Not reported
Enforcement Responsible Agency: Not reported
Enforcement Docket Number: Not reported
Enforcement Attorney: Not reported
Corrective Action Component: Not reported
Appeal Initiated Date: Not reported
Appeal Resolution Date: Not reported
Disposition Status Date: Not reported
Disposition Status: Not reported
Disposition Status Description: Not reported
Consent/Final Order Sequence Number: Not reported
Consent/Final Order Respondent Name: Not reported
Consent/Final Order Lead Agency: Not reported
Enforcement Type: Not reported
Enforcement Responsible Person: Not reported
Enforcement Responsible Sub-Organization: Not reported
SEP Sequence Number: Not reported
SEP Expenditure Amount: Not reported
SEP Scheduled Completion Date: Not reported
SEP Actual Date: Not reported
SEP Defaulted Date: Not reported
SEP Type: Not reported
SEP Type Description: Not reported
Proposed Amount: Not reported
Final Monetary Amount: Not reported
Paid Amount: Not reported
Final Count: Not reported
Final Amount: Not reported

Found Violation: No
Agency Which Determined Violation: Not reported
Violation Short Description: Not reported
Date Violation was Determined: Not reported
Actual Return to Compliance Date: Not reported
Return to Compliance Qualifier: Not reported
Violation Responsible Agency: Not reported
Scheduled Compliance Date: Not reported
Enforcement Identifier: Not reported
Date of Enforcement Action: Not reported
Enforcement Responsible Agency: Not reported
Enforcement Docket Number: Not reported
Enforcement Attorney: Not reported
Corrective Action Component: Not reported
Appeal Initiated Date: Not reported
Appeal Resolution Date: Not reported
Disposition Status Date: Not reported
Disposition Status: Not reported
Disposition Status Description: Not reported

Map ID
Direction
Distance
Elevation

MAP FINDINGS

Site

Database(s)

EDR ID Number
EPA ID Number

FLOWEN OIL DELAWARE VALLEY CORP. (Continued)

1015735469

Consent/Final Order Sequence Number:Not reported
Consent/Final Order Respondent Name: Not reported
Consent/Final Order Lead Agency: Not reported
Enforcement Type: Not reported
Enforcement Responsible Person: Not reported
Enforcement Responsible Sub-Organization: Not reported
SEP Sequence Number: Not reported
SEP Expenditure Amount: Not reported
SEP Scheduled Completion Date: Not reported
SEP Actual Date: Not reported
SEP Defaulted Date: Not reported
SEP Type: Not reported
SEP Type Description: Not reported
Proposed Amount: Not reported
Final Monetary Amount: Not reported
Paid Amount: Not reported
Final Count: Not reported
Final Amount: Not reported

Found Violation: No
Agency Which Determined Violation: Not reported
Violation Short Description: Not reported
Date Violation was Determined: Not reported
Actual Return to Compliance Date: Not reported
Return to Compliance Qualifier: Not reported
Violation Responsible Agency: Not reported
Scheduled Compliance Date: Not reported
Enforcement Identifier: Not reported
Date of Enforcement Action: Not reported
Enforcement Responsible Agency: Not reported
Enforcement Docket Number: Not reported
Enforcement Attorney: Not reported
Corrective Action Component: Not reported
Appeal Initiated Date: Not reported
Appeal Resolution Date: Not reported
Disposition Status Date: Not reported
Disposition Status: Not reported
Disposition Status Description: Not reported

Consent/Final Order Sequence Number:Not reported
Consent/Final Order Respondent Name: Not reported
Consent/Final Order Lead Agency: Not reported
Enforcement Type: Not reported
Enforcement Responsible Person: Not reported
Enforcement Responsible Sub-Organization: Not reported
SEP Sequence Number: Not reported
SEP Expenditure Amount: Not reported
SEP Scheduled Completion Date: Not reported
SEP Actual Date: Not reported
SEP Defaulted Date: Not reported
SEP Type: Not reported
SEP Type Description: Not reported
Proposed Amount: Not reported
Final Monetary Amount: Not reported
Paid Amount: Not reported
Final Count: Not reported
Final Amount: Not reported

Map ID
Direction
Distance
Elevation

MAP FINDINGS

Site

Database(s)

EDR ID Number
EPA ID Number

FLOWEN OIL DELAWARE VALLEY CORP. (Continued)

1015735469

Found Violation: No
Agency Which Determined Violation: Not reported
Violation Short Description: Not reported
Date Violation was Determined: Not reported
Actual Return to Compliance Date: Not reported
Return to Compliance Qualifier: Not reported
Violation Responsible Agency: Not reported
Scheduled Compliance Date: Not reported
Enforcement Identifier: Not reported
Date of Enforcement Action: Not reported
Enforcement Responsible Agency: Not reported
Enforcement Docket Number: Not reported
Enforcement Attorney: Not reported
Corrective Action Component: Not reported
Appeal Initiated Date: Not reported
Appeal Resolution Date: Not reported
Disposition Status Date: Not reported
Disposition Status: Not reported
Disposition Status Description: Not reported
Consent/Final Order Sequence Number: Not reported
Consent/Final Order Respondent Name: Not reported
Consent/Final Order Lead Agency: Not reported
Enforcement Type: Not reported
Enforcement Responsible Person: Not reported
Enforcement Responsible Sub-Organization: Not reported
SEP Sequence Number: Not reported
SEP Expenditure Amount: Not reported
SEP Scheduled Completion Date: Not reported
SEP Actual Date: Not reported
SEP Defaulted Date: Not reported
SEP Type: Not reported
SEP Type Description: Not reported
Proposed Amount: Not reported
Final Monetary Amount: Not reported
Paid Amount: Not reported
Final Count: Not reported
Final Amount: Not reported

Found Violation: No
Agency Which Determined Violation: Not reported
Violation Short Description: Not reported
Date Violation was Determined: Not reported
Actual Return to Compliance Date: Not reported
Return to Compliance Qualifier: Not reported
Violation Responsible Agency: Not reported
Scheduled Compliance Date: Not reported
Enforcement Identifier: Not reported
Date of Enforcement Action: Not reported
Enforcement Responsible Agency: Not reported
Enforcement Docket Number: Not reported
Enforcement Attorney: Not reported
Corrective Action Component: Not reported
Appeal Initiated Date: Not reported
Appeal Resolution Date: Not reported
Disposition Status Date: Not reported
Disposition Status: Not reported
Disposition Status Description: Not reported

Map ID
Direction
Distance
Elevation

MAP FINDINGS

Site

Database(s)

EDR ID Number
EPA ID Number

FLOWEN OIL DELAWARE VALLEY CORP. (Continued)

1015735469

Consent/Final Order Sequence Number:Not reported
Consent/Final Order Respondent Name: Not reported
Consent/Final Order Lead Agency: Not reported
Enforcement Type: Not reported
Enforcement Responsible Person: Not reported
Enforcement Responsible Sub-Organization: Not reported
SEP Sequence Number: Not reported
SEP Expenditure Amount: Not reported
SEP Scheduled Completion Date: Not reported
SEP Actual Date: Not reported
SEP Defaulted Date: Not reported
SEP Type: Not reported
SEP Type Description: Not reported
Proposed Amount: Not reported
Final Monetary Amount: Not reported
Paid Amount: Not reported
Final Count: Not reported
Final Amount: Not reported

Found Violation: No
Agency Which Determined Violation: Not reported
Violation Short Description: Not reported
Date Violation was Determined: Not reported
Actual Return to Compliance Date: Not reported
Return to Compliance Qualifier: Not reported
Violation Responsible Agency: Not reported
Scheduled Compliance Date: Not reported
Enforcement Identifier: Not reported
Date of Enforcement Action: Not reported
Enforcement Responsible Agency: Not reported
Enforcement Docket Number: Not reported
Enforcement Attorney: Not reported
Corrective Action Component: Not reported
Appeal Initiated Date: Not reported
Appeal Resolution Date: Not reported
Disposition Status Date: Not reported
Disposition Status: Not reported
Disposition Status Description: Not reported

Consent/Final Order Sequence Number:Not reported
Consent/Final Order Respondent Name: Not reported
Consent/Final Order Lead Agency: Not reported
Enforcement Type: Not reported
Enforcement Responsible Person: Not reported
Enforcement Responsible Sub-Organization: Not reported
SEP Sequence Number: Not reported
SEP Expenditure Amount: Not reported
SEP Scheduled Completion Date: Not reported
SEP Actual Date: Not reported
SEP Defaulted Date: Not reported
SEP Type: Not reported
SEP Type Description: Not reported
Proposed Amount: Not reported
Final Monetary Amount: Not reported
Paid Amount: Not reported
Final Count: Not reported
Final Amount: Not reported

Map ID
Direction
Distance
Elevation

MAP FINDINGS

Site

Database(s)

EDR ID Number
EPA ID Number

FLOWEN OIL DELAWARE VALLEY CORP. (Continued)

1015735469

Found Violation: No
Agency Which Determined Violation: Not reported
Violation Short Description: Not reported
Date Violation was Determined: Not reported
Actual Return to Compliance Date: Not reported
Return to Compliance Qualifier: Not reported
Violation Responsible Agency: Not reported
Scheduled Compliance Date: Not reported
Enforcement Identifier: Not reported
Date of Enforcement Action: Not reported
Enforcement Responsible Agency: Not reported
Enforcement Docket Number: Not reported
Enforcement Attorney: Not reported
Corrective Action Component: Not reported
Appeal Initiated Date: Not reported
Appeal Resolution Date: Not reported
Disposition Status Date: Not reported
Disposition Status: Not reported
Disposition Status Description: Not reported
Consent/Final Order Sequence Number: Not reported
Consent/Final Order Respondent Name: Not reported
Consent/Final Order Lead Agency: Not reported
Enforcement Type: Not reported
Enforcement Responsible Person: Not reported
Enforcement Responsible Sub-Organization: Not reported
SEP Sequence Number: Not reported
SEP Expenditure Amount: Not reported
SEP Scheduled Completion Date: Not reported
SEP Actual Date: Not reported
SEP Defaulted Date: Not reported
SEP Type: Not reported
SEP Type Description: Not reported
Proposed Amount: Not reported
Final Monetary Amount: Not reported
Paid Amount: Not reported
Final Count: Not reported
Final Amount: Not reported

Found Violation: No
Agency Which Determined Violation: Not reported
Violation Short Description: Not reported
Date Violation was Determined: Not reported
Actual Return to Compliance Date: Not reported
Return to Compliance Qualifier: Not reported
Violation Responsible Agency: Not reported
Scheduled Compliance Date: Not reported
Enforcement Identifier: Not reported
Date of Enforcement Action: Not reported
Enforcement Responsible Agency: Not reported
Enforcement Docket Number: Not reported
Enforcement Attorney: Not reported
Corrective Action Component: Not reported
Appeal Initiated Date: Not reported
Appeal Resolution Date: Not reported
Disposition Status Date: Not reported
Disposition Status: Not reported
Disposition Status Description: Not reported

Map ID
Direction
Distance
Elevation

MAP FINDINGS

Site

Database(s)

EDR ID Number
EPA ID Number

FLOWEN OIL DELAWARE VALLEY CORP. (Continued)

1015735469

Consent/Final Order Sequence Number: Not reported
Consent/Final Order Respondent Name: Not reported
Consent/Final Order Lead Agency: Not reported
Enforcement Type: Not reported
Enforcement Responsible Person: Not reported
Enforcement Responsible Sub-Organization: Not reported
SEP Sequence Number: Not reported
SEP Expenditure Amount: Not reported
SEP Scheduled Completion Date: Not reported
SEP Actual Date: Not reported
SEP Defaulted Date: Not reported
SEP Type: Not reported
SEP Type Description: Not reported
Proposed Amount: Not reported
Final Monetary Amount: Not reported
Paid Amount: Not reported
Final Count: Not reported
Final Amount: Not reported

Found Violation: No
Agency Which Determined Violation: Not reported
Violation Short Description: Not reported
Date Violation was Determined: Not reported
Actual Return to Compliance Date: Not reported
Return to Compliance Qualifier: Not reported
Violation Responsible Agency: Not reported
Scheduled Compliance Date: Not reported
Enforcement Identifier: Not reported
Date of Enforcement Action: Not reported
Enforcement Responsible Agency: Not reported
Enforcement Docket Number: Not reported
Enforcement Attorney: Not reported
Corrective Action Component: Not reported
Appeal Initiated Date: Not reported
Appeal Resolution Date: Not reported
Disposition Status Date: Not reported
Disposition Status: Not reported
Disposition Status Description: Not reported

Consent/Final Order Sequence Number: Not reported
Consent/Final Order Respondent Name: Not reported
Consent/Final Order Lead Agency: Not reported
Enforcement Type: Not reported
Enforcement Responsible Person: Not reported
Enforcement Responsible Sub-Organization: Not reported
SEP Sequence Number: Not reported
SEP Expenditure Amount: Not reported
SEP Scheduled Completion Date: Not reported
SEP Actual Date: Not reported
SEP Defaulted Date: Not reported
SEP Type: Not reported
SEP Type Description: Not reported
Proposed Amount: Not reported
Final Monetary Amount: Not reported
Paid Amount: Not reported
Final Count: Not reported
Final Amount: Not reported

Map ID
Direction
Distance
Elevation

MAP FINDINGS

Site

Database(s)

EDR ID Number
EPA ID Number

FLOWEN OIL DELAWARE VALLEY CORP. (Continued)

1015735469

Found Violation: Yes
Agency Which Determined Violation: State
Violation Short Description: TSD - Manifest/Records/Reporting
Date Violation was Determined: 19920812
Actual Return to Compliance Date: 19920903
Return to Compliance Qualifier: Observed
Violation Responsible Agency: State
Scheduled Compliance Date: 19920914
Enforcement Identifier: 000
Date of Enforcement Action: 19920812
Enforcement Responsible Agency: State
Enforcement Docket Number: Not reported
Enforcement Attorney: Not reported
Corrective Action Component: No
Appeal Initiated Date: Not reported
Appeal Resolution Date: Not reported
Disposition Status Date: Not reported
Disposition Status: Not reported
Disposition Status Description: Not reported
Consent/Final Order Sequence Number: Not reported
Consent/Final Order Respondent Name: Not reported
Consent/Final Order Lead Agency: Not reported
Enforcement Type: WRITTEN INFORMAL
Enforcement Responsible Person: R2DEP
Enforcement Responsible Sub-Organization: NJ
SEP Sequence Number: Not reported
SEP Expenditure Amount: Not reported
SEP Scheduled Completion Date: Not reported
SEP Actual Date: Not reported
SEP Defaulted Date: Not reported
SEP Type: Not reported
SEP Type Description: Not reported
Proposed Amount: Not reported
Final Monetary Amount: Not reported
Paid Amount: Not reported
Final Count: Not reported
Final Amount: Not reported

Found Violation: No
Agency Which Determined Violation: Not reported
Violation Short Description: Not reported
Date Violation was Determined: Not reported
Actual Return to Compliance Date: Not reported
Return to Compliance Qualifier: Not reported
Violation Responsible Agency: Not reported
Scheduled Compliance Date: Not reported
Enforcement Identifier: Not reported
Date of Enforcement Action: Not reported
Enforcement Responsible Agency: Not reported
Enforcement Docket Number: Not reported
Enforcement Attorney: Not reported
Corrective Action Component: Not reported
Appeal Initiated Date: Not reported
Appeal Resolution Date: Not reported
Disposition Status Date: Not reported
Disposition Status: Not reported
Disposition Status Description: Not reported

Map ID
Direction
Distance
Elevation

MAP FINDINGS

Site

Database(s)

EDR ID Number
EPA ID Number

FLOWEN OIL DELAWARE VALLEY CORP. (Continued)

1015735469

Consent/Final Order Sequence Number:Not reported
Consent/Final Order Respondent Name: Not reported
Consent/Final Order Lead Agency: Not reported
Enforcement Type: Not reported
Enforcement Responsible Person: Not reported
Enforcement Responsible Sub-Organization: Not reported
SEP Sequence Number: Not reported
SEP Expenditure Amount: Not reported
SEP Scheduled Completion Date: Not reported
SEP Actual Date: Not reported
SEP Defaulted Date: Not reported
SEP Type: Not reported
SEP Type Description: Not reported
Proposed Amount: Not reported
Final Monetary Amount: Not reported
Paid Amount: Not reported
Final Count: Not reported
Final Amount: Not reported

Found Violation: No
Agency Which Determined Violation: Not reported
Violation Short Description: Not reported
Date Violation was Determined: Not reported
Actual Return to Compliance Date: Not reported
Return to Compliance Qualifier: Not reported
Violation Responsible Agency: Not reported
Scheduled Compliance Date: Not reported
Enforcement Identifier: Not reported
Date of Enforcement Action: Not reported
Enforcement Responsible Agency: Not reported
Enforcement Docket Number: Not reported
Enforcement Attorney: Not reported
Corrective Action Component: Not reported
Appeal Initiated Date: Not reported
Appeal Resolution Date: Not reported
Disposition Status Date: Not reported
Disposition Status: Not reported
Disposition Status Description: Not reported

Consent/Final Order Sequence Number:Not reported
Consent/Final Order Respondent Name: Not reported
Consent/Final Order Lead Agency: Not reported
Enforcement Type: Not reported
Enforcement Responsible Person: Not reported
Enforcement Responsible Sub-Organization: Not reported
SEP Sequence Number: Not reported
SEP Expenditure Amount: Not reported
SEP Scheduled Completion Date: Not reported
SEP Actual Date: Not reported
SEP Defaulted Date: Not reported
SEP Type: Not reported
SEP Type Description: Not reported
Proposed Amount: Not reported
Final Monetary Amount: Not reported
Paid Amount: Not reported
Final Count: Not reported
Final Amount: Not reported

Map ID
Direction
Distance
Elevation

MAP FINDINGS

Site

Database(s)

EDR ID Number
EPA ID Number

FLOWEN OIL DELAWARE VALLEY CORP. (Continued)

1015735469

Found Violation: No
Agency Which Determined Violation: Not reported
Violation Short Description: Not reported
Date Violation was Determined: Not reported
Actual Return to Compliance Date: Not reported
Return to Compliance Qualifier: Not reported
Violation Responsible Agency: Not reported
Scheduled Compliance Date: Not reported
Enforcement Identifier: Not reported
Date of Enforcement Action: Not reported
Enforcement Responsible Agency: Not reported
Enforcement Docket Number: Not reported
Enforcement Attorney: Not reported
Corrective Action Component: Not reported
Appeal Initiated Date: Not reported
Appeal Resolution Date: Not reported
Disposition Status Date: Not reported
Disposition Status: Not reported
Disposition Status Description: Not reported
Consent/Final Order Sequence Number: Not reported
Consent/Final Order Respondent Name: Not reported
Consent/Final Order Lead Agency: Not reported
Enforcement Type: Not reported
Enforcement Responsible Person: Not reported
Enforcement Responsible Sub-Organization: Not reported
SEP Sequence Number: Not reported
SEP Expenditure Amount: Not reported
SEP Scheduled Completion Date: Not reported
SEP Actual Date: Not reported
SEP Defaulted Date: Not reported
SEP Type: Not reported
SEP Type Description: Not reported
Proposed Amount: Not reported
Final Monetary Amount: Not reported
Paid Amount: Not reported
Final Count: Not reported
Final Amount: Not reported

Found Violation: No
Agency Which Determined Violation: Not reported
Violation Short Description: Not reported
Date Violation was Determined: Not reported
Actual Return to Compliance Date: Not reported
Return to Compliance Qualifier: Not reported
Violation Responsible Agency: Not reported
Scheduled Compliance Date: Not reported
Enforcement Identifier: Not reported
Date of Enforcement Action: Not reported
Enforcement Responsible Agency: Not reported
Enforcement Docket Number: Not reported
Enforcement Attorney: Not reported
Corrective Action Component: Not reported
Appeal Initiated Date: Not reported
Appeal Resolution Date: Not reported
Disposition Status Date: Not reported
Disposition Status: Not reported
Disposition Status Description: Not reported

Map ID
Direction
Distance
Elevation

MAP FINDINGS

Site

Database(s)

EDR ID Number
EPA ID Number

FLOWEN OIL DELAWARE VALLEY CORP. (Continued)

1015735469

Consent/Final Order Sequence Number:Not reported
Consent/Final Order Respondent Name: Not reported
Consent/Final Order Lead Agency: Not reported
Enforcement Type: Not reported
Enforcement Responsible Person: Not reported
Enforcement Responsible Sub-Organization: Not reported
SEP Sequence Number: Not reported
SEP Expenditure Amount: Not reported
SEP Scheduled Completion Date: Not reported
SEP Actual Date: Not reported
SEP Defaulted Date: Not reported
SEP Type: Not reported
SEP Type Description: Not reported
Proposed Amount: Not reported
Final Monetary Amount: Not reported
Paid Amount: Not reported
Final Count: Not reported
Final Amount: Not reported

Found Violation: No
Agency Which Determined Violation: Not reported
Violation Short Description: Not reported
Date Violation was Determined: Not reported
Actual Return to Compliance Date: Not reported
Return to Compliance Qualifier: Not reported
Violation Responsible Agency: Not reported
Scheduled Compliance Date: Not reported
Enforcement Identifier: Not reported
Date of Enforcement Action: Not reported
Enforcement Responsible Agency: Not reported
Enforcement Docket Number: Not reported
Enforcement Attorney: Not reported
Corrective Action Component: Not reported
Appeal Initiated Date: Not reported
Appeal Resolution Date: Not reported
Disposition Status Date: Not reported
Disposition Status: Not reported
Disposition Status Description: Not reported

Consent/Final Order Sequence Number:Not reported
Consent/Final Order Respondent Name: Not reported
Consent/Final Order Lead Agency: Not reported
Enforcement Type: Not reported
Enforcement Responsible Person: Not reported
Enforcement Responsible Sub-Organization: Not reported
SEP Sequence Number: Not reported
SEP Expenditure Amount: Not reported
SEP Scheduled Completion Date: Not reported
SEP Actual Date: Not reported
SEP Defaulted Date: Not reported
SEP Type: Not reported
SEP Type Description: Not reported
Proposed Amount: Not reported
Final Monetary Amount: Not reported
Paid Amount: Not reported
Final Count: Not reported
Final Amount: Not reported

Map ID
Direction
Distance
Elevation

MAP FINDINGS

Site

Database(s)

EDR ID Number
EPA ID Number

FLOWEN OIL DELAWARE VALLEY CORP. (Continued)

1015735469

Found Violation: Unknown
Agency Which Determined Violation: Not reported
Violation Short Description: Not reported
Date Violation was Determined: Not reported
Actual Return to Compliance Date: Not reported
Return to Compliance Qualifier: Not reported
Violation Responsible Agency: Not reported
Scheduled Compliance Date: Not reported
Enforcement Identifier: Not reported
Date of Enforcement Action: Not reported
Enforcement Responsible Agency: Not reported
Enforcement Docket Number: Not reported
Enforcement Attorney: Not reported
Corrective Action Component: Not reported
Appeal Initiated Date: Not reported
Appeal Resolution Date: Not reported
Disposition Status Date: Not reported
Disposition Status: Not reported
Disposition Status Description: Not reported
Consent/Final Order Sequence Number: Not reported
Consent/Final Order Respondent Name: Not reported
Consent/Final Order Lead Agency: Not reported
Enforcement Type: Not reported
Enforcement Responsible Person: Not reported
Enforcement Responsible Sub-Organization: Not reported
SEP Sequence Number: Not reported
SEP Expenditure Amount: Not reported
SEP Scheduled Completion Date: Not reported
SEP Actual Date: Not reported
SEP Defaulted Date: Not reported
SEP Type: Not reported
SEP Type Description: Not reported
Proposed Amount: Not reported
Final Monetary Amount: Not reported
Paid Amount: Not reported
Final Count: Not reported
Final Amount: Not reported

Found Violation: Unknown
Agency Which Determined Violation: Not reported
Violation Short Description: Not reported
Date Violation was Determined: Not reported
Actual Return to Compliance Date: Not reported
Return to Compliance Qualifier: Not reported
Violation Responsible Agency: Not reported
Scheduled Compliance Date: Not reported
Enforcement Identifier: Not reported
Date of Enforcement Action: Not reported
Enforcement Responsible Agency: Not reported
Enforcement Docket Number: Not reported
Enforcement Attorney: Not reported
Corrective Action Component: Not reported
Appeal Initiated Date: Not reported
Appeal Resolution Date: Not reported
Disposition Status Date: Not reported
Disposition Status: Not reported
Disposition Status Description: Not reported

Map ID
Direction
Distance
Elevation

MAP FINDINGS

Site

Database(s)

EDR ID Number
EPA ID Number

FLOWEN OIL DELAWARE VALLEY CORP. (Continued)

1015735469

Consent/Final Order Sequence Number:Not reported
Consent/Final Order Respondent Name: Not reported
Consent/Final Order Lead Agency: Not reported
Enforcement Type: Not reported
Enforcement Responsible Person: Not reported
Enforcement Responsible Sub-Organization: Not reported
SEP Sequence Number: Not reported
SEP Expenditure Amount: Not reported
SEP Scheduled Completion Date: Not reported
SEP Actual Date: Not reported
SEP Defaulted Date: Not reported
SEP Type: Not reported
SEP Type Description: Not reported
Proposed Amount: Not reported
Final Monetary Amount: Not reported
Paid Amount: Not reported
Final Count: Not reported
Final Amount: Not reported

Found Violation: No
Agency Which Determined Violation: Not reported
Violation Short Description: Not reported
Date Violation was Determined: Not reported
Actual Return to Compliance Date: Not reported
Return to Compliance Qualifier: Not reported
Violation Responsible Agency: Not reported
Scheduled Compliance Date: Not reported
Enforcement Identifier: Not reported
Date of Enforcement Action: Not reported
Enforcement Responsible Agency: Not reported
Enforcement Docket Number: Not reported
Enforcement Attorney: Not reported
Corrective Action Component: Not reported
Appeal Initiated Date: Not reported
Appeal Resolution Date: Not reported
Disposition Status Date: Not reported
Disposition Status: Not reported
Disposition Status Description: Not reported

Consent/Final Order Sequence Number:Not reported
Consent/Final Order Respondent Name: Not reported
Consent/Final Order Lead Agency: Not reported
Enforcement Type: Not reported
Enforcement Responsible Person: Not reported
Enforcement Responsible Sub-Organization: Not reported
SEP Sequence Number: Not reported
SEP Expenditure Amount: Not reported
SEP Scheduled Completion Date: Not reported
SEP Actual Date: Not reported
SEP Defaulted Date: Not reported
SEP Type: Not reported
SEP Type Description: Not reported
Proposed Amount: Not reported
Final Monetary Amount: Not reported
Paid Amount: Not reported
Final Count: Not reported
Final Amount: Not reported

Map ID
Direction
Distance
Elevation

MAP FINDINGS

Site

Database(s)

EDR ID Number
EPA ID Number

FLOWEN OIL DELAWARE VALLEY CORP. (Continued)

1015735469

Found Violation:	No
Agency Which Determined Violation:	Not reported
Violation Short Description:	Not reported
Date Violation was Determined:	Not reported
Actual Return to Compliance Date:	Not reported
Return to Compliance Qualifier:	Not reported
Violation Responsible Agency:	Not reported
Scheduled Compliance Date:	Not reported
Enforcement Identifier:	Not reported
Date of Enforcement Action:	Not reported
Enforcement Responsible Agency:	Not reported
Enforcement Docket Number:	Not reported
Enforcement Attorney:	Not reported
Corrective Action Component:	Not reported
Appeal Initiated Date:	Not reported
Appeal Resolution Date:	Not reported
Disposition Status Date:	Not reported
Disposition Status:	Not reported
Disposition Status Description:	Not reported
Consent/Final Order Sequence Number:	Not reported
Consent/Final Order Respondent Name:	Not reported
Consent/Final Order Lead Agency:	Not reported
Enforcement Type:	Not reported
Enforcement Responsible Person:	Not reported
Enforcement Responsible Sub-Organization:	Not reported
SEP Sequence Number:	Not reported
SEP Expenditure Amount:	Not reported
SEP Scheduled Completion Date:	Not reported
SEP Actual Date:	Not reported
SEP Defaulted Date:	Not reported
SEP Type:	Not reported
SEP Type Description:	Not reported
Proposed Amount:	Not reported
Final Monetary Amount:	Not reported
Paid Amount:	Not reported
Final Count:	Not reported
Final Amount:	Not reported
Found Violation:	Yes
Agency Which Determined Violation:	State
Violation Short Description:	Generators - General
Date Violation was Determined:	19880429
Actual Return to Compliance Date:	19890301
Return to Compliance Qualifier:	Unverifiable
Violation Responsible Agency:	State
Scheduled Compliance Date:	19881219
Enforcement Identifier:	014
Date of Enforcement Action:	19881130
Enforcement Responsible Agency:	State
Enforcement Docket Number:	Not reported
Enforcement Attorney:	Not reported
Corrective Action Component:	No
Appeal Initiated Date:	Not reported
Appeal Resolution Date:	Not reported
Disposition Status Date:	Not reported
Disposition Status:	Not reported
Disposition Status Description:	Not reported

Map ID
Direction
Distance
Elevation

MAP FINDINGS

Site

Database(s)

EDR ID Number
EPA ID Number

FLOWEN OIL DELAWARE VALLEY CORP. (Continued)

1015735469

Consent/Final Order Sequence Number:Not reported
Consent/Final Order Respondent Name: Not reported
Consent/Final Order Lead Agency: Not reported
Enforcement Type: INITIAL 3008(A) COMPLIANCE
Enforcement Responsible Person: R2DEP
Enforcement Responsible Sub-Organization: Not reported
SEP Sequence Number: Not reported
SEP Expenditure Amount: Not reported
SEP Scheduled Completion Date: Not reported
SEP Actual Date: Not reported
SEP Defaulted Date: Not reported
SEP Type: Not reported
SEP Type Description: Not reported
Proposed Amount: Not reported
Final Monetary Amount: Not reported
Paid Amount: Not reported
Final Count: Not reported
Final Amount: Not reported

Found Violation: No
Agency Which Determined Violation: Not reported
Violation Short Description: Not reported
Date Violation was Determined: Not reported
Actual Return to Compliance Date: Not reported
Return to Compliance Qualifier: Not reported
Violation Responsible Agency: Not reported
Scheduled Compliance Date: Not reported
Enforcement Identifier: Not reported
Date of Enforcement Action: Not reported
Enforcement Responsible Agency: Not reported
Enforcement Docket Number: Not reported
Enforcement Attorney: Not reported
Corrective Action Component: Not reported
Appeal Initiated Date: Not reported
Appeal Resolution Date: Not reported
Disposition Status Date: Not reported
Disposition Status: Not reported
Disposition Status Description: Not reported

Consent/Final Order Sequence Number:Not reported
Consent/Final Order Respondent Name: Not reported
Consent/Final Order Lead Agency: Not reported
Enforcement Type: Not reported
Enforcement Responsible Person: Not reported
Enforcement Responsible Sub-Organization: Not reported
SEP Sequence Number: Not reported
SEP Expenditure Amount: Not reported
SEP Scheduled Completion Date: Not reported
SEP Actual Date: Not reported
SEP Defaulted Date: Not reported
SEP Type: Not reported
SEP Type Description: Not reported
Proposed Amount: Not reported
Final Monetary Amount: Not reported
Paid Amount: Not reported
Final Count: Not reported
Final Amount: Not reported

Map ID
Direction
Distance
Elevation

MAP FINDINGS

Site

Database(s)

EDR ID Number
EPA ID Number

FLOWEN OIL DELAWARE VALLEY CORP. (Continued)

1015735469

Found Violation: No
Agency Which Determined Violation: Not reported
Violation Short Description: Not reported
Date Violation was Determined: Not reported
Actual Return to Compliance Date: Not reported
Return to Compliance Qualifier: Not reported
Violation Responsible Agency: Not reported
Scheduled Compliance Date: Not reported
Enforcement Identifier: Not reported
Date of Enforcement Action: Not reported
Enforcement Responsible Agency: Not reported
Enforcement Docket Number: Not reported
Enforcement Attorney: Not reported
Corrective Action Component: Not reported
Appeal Initiated Date: Not reported
Appeal Resolution Date: Not reported
Disposition Status Date: Not reported
Disposition Status: Not reported
Disposition Status Description: Not reported
Consent/Final Order Sequence Number: Not reported
Consent/Final Order Respondent Name: Not reported
Consent/Final Order Lead Agency: Not reported
Enforcement Type: Not reported
Enforcement Responsible Person: Not reported
Enforcement Responsible Sub-Organization: Not reported
SEP Sequence Number: Not reported
SEP Expenditure Amount: Not reported
SEP Scheduled Completion Date: Not reported
SEP Actual Date: Not reported
SEP Defaulted Date: Not reported
SEP Type: Not reported
SEP Type Description: Not reported
Proposed Amount: Not reported
Final Monetary Amount: Not reported
Paid Amount: Not reported
Final Count: Not reported
Final Amount: Not reported

Found Violation: No
Agency Which Determined Violation: Not reported
Violation Short Description: Not reported
Date Violation was Determined: Not reported
Actual Return to Compliance Date: Not reported
Return to Compliance Qualifier: Not reported
Violation Responsible Agency: Not reported
Scheduled Compliance Date: Not reported
Enforcement Identifier: Not reported
Date of Enforcement Action: Not reported
Enforcement Responsible Agency: Not reported
Enforcement Docket Number: Not reported
Enforcement Attorney: Not reported
Corrective Action Component: Not reported
Appeal Initiated Date: Not reported
Appeal Resolution Date: Not reported
Disposition Status Date: Not reported
Disposition Status: Not reported
Disposition Status Description: Not reported

Map ID
Direction
Distance
Elevation

MAP FINDINGS

Site

Database(s)

EDR ID Number
EPA ID Number

FLOWEN OIL DELAWARE VALLEY CORP. (Continued)

1015735469

Consent/Final Order Sequence Number:Not reported
Consent/Final Order Respondent Name: Not reported
Consent/Final Order Lead Agency: Not reported
Enforcement Type: Not reported
Enforcement Responsible Person: Not reported
Enforcement Responsible Sub-Organization: Not reported
SEP Sequence Number: Not reported
SEP Expenditure Amount: Not reported
SEP Scheduled Completion Date: Not reported
SEP Actual Date: Not reported
SEP Defaulted Date: Not reported
SEP Type: Not reported
SEP Type Description: Not reported
Proposed Amount: Not reported
Final Monetary Amount: Not reported
Paid Amount: Not reported
Final Count: Not reported
Final Amount: Not reported

Found Violation: No
Agency Which Determined Violation: Not reported
Violation Short Description: Not reported
Date Violation was Determined: Not reported
Actual Return to Compliance Date: Not reported
Return to Compliance Qualifier: Not reported
Violation Responsible Agency: Not reported
Scheduled Compliance Date: Not reported
Enforcement Identifier: Not reported
Date of Enforcement Action: Not reported
Enforcement Responsible Agency: Not reported
Enforcement Docket Number: Not reported
Enforcement Attorney: Not reported
Corrective Action Component: Not reported
Appeal Initiated Date: Not reported
Appeal Resolution Date: Not reported
Disposition Status Date: Not reported
Disposition Status: Not reported
Disposition Status Description: Not reported

Consent/Final Order Sequence Number:Not reported
Consent/Final Order Respondent Name: Not reported
Consent/Final Order Lead Agency: Not reported
Enforcement Type: Not reported
Enforcement Responsible Person: Not reported
Enforcement Responsible Sub-Organization: Not reported
SEP Sequence Number: Not reported
SEP Expenditure Amount: Not reported
SEP Scheduled Completion Date: Not reported
SEP Actual Date: Not reported
SEP Defaulted Date: Not reported
SEP Type: Not reported
SEP Type Description: Not reported
Proposed Amount: Not reported
Final Monetary Amount: Not reported
Paid Amount: Not reported
Final Count: Not reported
Final Amount: Not reported

Map ID
Direction
Distance
Elevation

MAP FINDINGS

Site

Database(s)

EDR ID Number
EPA ID Number

FLOWEN OIL DELAWARE VALLEY CORP. (Continued)

1015735469

Found Violation: No
Agency Which Determined Violation: Not reported
Violation Short Description: Not reported
Date Violation was Determined: Not reported
Actual Return to Compliance Date: Not reported
Return to Compliance Qualifier: Not reported
Violation Responsible Agency: Not reported
Scheduled Compliance Date: Not reported
Enforcement Identifier: Not reported
Date of Enforcement Action: Not reported
Enforcement Responsible Agency: Not reported
Enforcement Docket Number: Not reported
Enforcement Attorney: Not reported
Corrective Action Component: Not reported
Appeal Initiated Date: Not reported
Appeal Resolution Date: Not reported
Disposition Status Date: Not reported
Disposition Status: Not reported
Disposition Status Description: Not reported
Consent/Final Order Sequence Number: Not reported
Consent/Final Order Respondent Name: Not reported
Consent/Final Order Lead Agency: Not reported
Enforcement Type: Not reported
Enforcement Responsible Person: Not reported
Enforcement Responsible Sub-Organization: Not reported
SEP Sequence Number: Not reported
SEP Expenditure Amount: Not reported
SEP Scheduled Completion Date: Not reported
SEP Actual Date: Not reported
SEP Defaulted Date: Not reported
SEP Type: Not reported
SEP Type Description: Not reported
Proposed Amount: Not reported
Final Monetary Amount: Not reported
Paid Amount: Not reported
Final Count: Not reported
Final Amount: Not reported

Found Violation: No
Agency Which Determined Violation: Not reported
Violation Short Description: Not reported
Date Violation was Determined: Not reported
Actual Return to Compliance Date: Not reported
Return to Compliance Qualifier: Not reported
Violation Responsible Agency: Not reported
Scheduled Compliance Date: Not reported
Enforcement Identifier: Not reported
Date of Enforcement Action: Not reported
Enforcement Responsible Agency: Not reported
Enforcement Docket Number: Not reported
Enforcement Attorney: Not reported
Corrective Action Component: Not reported
Appeal Initiated Date: Not reported
Appeal Resolution Date: Not reported
Disposition Status Date: Not reported
Disposition Status: Not reported
Disposition Status Description: Not reported

Map ID
Direction
Distance
Elevation

MAP FINDINGS

Site

Database(s)

EDR ID Number
EPA ID Number

FLOWEN OIL DELAWARE VALLEY CORP. (Continued)

1015735469

Consent/Final Order Sequence Number:Not reported
Consent/Final Order Respondent Name: Not reported
Consent/Final Order Lead Agency: Not reported
Enforcement Type: Not reported
Enforcement Responsible Person: Not reported
Enforcement Responsible Sub-Organization: Not reported
SEP Sequence Number: Not reported
SEP Expenditure Amount: Not reported
SEP Scheduled Completion Date: Not reported
SEP Actual Date: Not reported
SEP Defaulted Date: Not reported
SEP Type: Not reported
SEP Type Description: Not reported
Proposed Amount: Not reported
Final Monetary Amount: Not reported
Paid Amount: Not reported
Final Count: Not reported
Final Amount: Not reported

Found Violation: No
Agency Which Determined Violation: Not reported
Violation Short Description: Not reported
Date Violation was Determined: Not reported
Actual Return to Compliance Date: Not reported
Return to Compliance Qualifier: Not reported
Violation Responsible Agency: Not reported
Scheduled Compliance Date: Not reported
Enforcement Identifier: Not reported
Date of Enforcement Action: Not reported
Enforcement Responsible Agency: Not reported
Enforcement Docket Number: Not reported
Enforcement Attorney: Not reported
Corrective Action Component: Not reported
Appeal Initiated Date: Not reported
Appeal Resolution Date: Not reported
Disposition Status Date: Not reported
Disposition Status: Not reported
Disposition Status Description: Not reported

Consent/Final Order Sequence Number:Not reported
Consent/Final Order Respondent Name: Not reported
Consent/Final Order Lead Agency: Not reported
Enforcement Type: Not reported
Enforcement Responsible Person: Not reported
Enforcement Responsible Sub-Organization: Not reported
SEP Sequence Number: Not reported
SEP Expenditure Amount: Not reported
SEP Scheduled Completion Date: Not reported
SEP Actual Date: Not reported
SEP Defaulted Date: Not reported
SEP Type: Not reported
SEP Type Description: Not reported
Proposed Amount: Not reported
Final Monetary Amount: Not reported
Paid Amount: Not reported
Final Count: Not reported
Final Amount: Not reported

Map ID
Direction
Distance
Elevation

MAP FINDINGS

Site

Database(s)

EDR ID Number
EPA ID Number

FLOWEN OIL DELAWARE VALLEY CORP. (Continued)

1015735469

Found Violation: No
Agency Which Determined Violation: Not reported
Violation Short Description: Not reported
Date Violation was Determined: Not reported
Actual Return to Compliance Date: Not reported
Return to Compliance Qualifier: Not reported
Violation Responsible Agency: Not reported
Scheduled Compliance Date: Not reported
Enforcement Identifier: Not reported
Date of Enforcement Action: Not reported
Enforcement Responsible Agency: Not reported
Enforcement Docket Number: Not reported
Enforcement Attorney: Not reported
Corrective Action Component: Not reported
Appeal Initiated Date: Not reported
Appeal Resolution Date: Not reported
Disposition Status Date: Not reported
Disposition Status: Not reported
Disposition Status Description: Not reported
Consent/Final Order Sequence Number: Not reported
Consent/Final Order Respondent Name: Not reported
Consent/Final Order Lead Agency: Not reported
Enforcement Type: Not reported
Enforcement Responsible Person: Not reported
Enforcement Responsible Sub-Organization: Not reported
SEP Sequence Number: Not reported
SEP Expenditure Amount: Not reported
SEP Scheduled Completion Date: Not reported
SEP Actual Date: Not reported
SEP Defaulted Date: Not reported
SEP Type: Not reported
SEP Type Description: Not reported
Proposed Amount: Not reported
Final Monetary Amount: Not reported
Paid Amount: Not reported
Final Count: Not reported
Final Amount: Not reported

Found Violation: No
Agency Which Determined Violation: Not reported
Violation Short Description: Not reported
Date Violation was Determined: Not reported
Actual Return to Compliance Date: Not reported
Return to Compliance Qualifier: Not reported
Violation Responsible Agency: Not reported
Scheduled Compliance Date: Not reported
Enforcement Identifier: Not reported
Date of Enforcement Action: Not reported
Enforcement Responsible Agency: Not reported
Enforcement Docket Number: Not reported
Enforcement Attorney: Not reported
Corrective Action Component: Not reported
Appeal Initiated Date: Not reported
Appeal Resolution Date: Not reported
Disposition Status Date: Not reported
Disposition Status: Not reported
Disposition Status Description: Not reported

Map ID
Direction
Distance
Elevation

MAP FINDINGS

Site

Database(s)

EDR ID Number
EPA ID Number

FLOWEN OIL DELAWARE VALLEY CORP. (Continued)

1015735469

Consent/Final Order Sequence Number: Not reported
Consent/Final Order Respondent Name: Not reported
Consent/Final Order Lead Agency: Not reported
Enforcement Type: Not reported
Enforcement Responsible Person: Not reported
Enforcement Responsible Sub-Organization: Not reported
SEP Sequence Number: Not reported
SEP Expenditure Amount: Not reported
SEP Scheduled Completion Date: Not reported
SEP Actual Date: Not reported
SEP Defaulted Date: Not reported
SEP Type: Not reported
SEP Type Description: Not reported
Proposed Amount: Not reported
Final Monetary Amount: Not reported
Paid Amount: Not reported
Final Count: Not reported
Final Amount: Not reported

Found Violation: No
Agency Which Determined Violation: Not reported
Violation Short Description: Not reported
Date Violation was Determined: Not reported
Actual Return to Compliance Date: Not reported
Return to Compliance Qualifier: Not reported
Violation Responsible Agency: Not reported
Scheduled Compliance Date: Not reported
Enforcement Identifier: Not reported
Date of Enforcement Action: Not reported
Enforcement Responsible Agency: Not reported
Enforcement Docket Number: Not reported
Enforcement Attorney: Not reported
Corrective Action Component: Not reported
Appeal Initiated Date: Not reported
Appeal Resolution Date: Not reported
Disposition Status Date: Not reported
Disposition Status: Not reported
Disposition Status Description: Not reported

Consent/Final Order Sequence Number: Not reported
Consent/Final Order Respondent Name: Not reported
Consent/Final Order Lead Agency: Not reported
Enforcement Type: Not reported
Enforcement Responsible Person: Not reported
Enforcement Responsible Sub-Organization: Not reported
SEP Sequence Number: Not reported
SEP Expenditure Amount: Not reported
SEP Scheduled Completion Date: Not reported
SEP Actual Date: Not reported
SEP Defaulted Date: Not reported
SEP Type: Not reported
SEP Type Description: Not reported
Proposed Amount: Not reported
Final Monetary Amount: Not reported
Paid Amount: Not reported
Final Count: Not reported
Final Amount: Not reported

Map ID
Direction
Distance
Elevation

MAP FINDINGS

Site

Database(s)

EDR ID Number
EPA ID Number

FLOWEN OIL DELAWARE VALLEY CORP. (Continued)

1015735469

Found Violation: No
Agency Which Determined Violation: Not reported
Violation Short Description: Not reported
Date Violation was Determined: Not reported
Actual Return to Compliance Date: Not reported
Return to Compliance Qualifier: Not reported
Violation Responsible Agency: Not reported
Scheduled Compliance Date: Not reported
Enforcement Identifier: Not reported
Date of Enforcement Action: Not reported
Enforcement Responsible Agency: Not reported
Enforcement Docket Number: Not reported
Enforcement Attorney: Not reported
Corrective Action Component: Not reported
Appeal Initiated Date: Not reported
Appeal Resolution Date: Not reported
Disposition Status Date: Not reported
Disposition Status: Not reported
Disposition Status Description: Not reported
Consent/Final Order Sequence Number: Not reported
Consent/Final Order Respondent Name: Not reported
Consent/Final Order Lead Agency: Not reported
Enforcement Type: Not reported
Enforcement Responsible Person: Not reported
Enforcement Responsible Sub-Organization: Not reported
SEP Sequence Number: Not reported
SEP Expenditure Amount: Not reported
SEP Scheduled Completion Date: Not reported
SEP Actual Date: Not reported
SEP Defaulted Date: Not reported
SEP Type: Not reported
SEP Type Description: Not reported
Proposed Amount: Not reported
Final Monetary Amount: Not reported
Paid Amount: Not reported
Final Count: Not reported
Final Amount: Not reported

Found Violation: No
Agency Which Determined Violation: Not reported
Violation Short Description: Not reported
Date Violation was Determined: Not reported
Actual Return to Compliance Date: Not reported
Return to Compliance Qualifier: Not reported
Violation Responsible Agency: Not reported
Scheduled Compliance Date: Not reported
Enforcement Identifier: Not reported
Date of Enforcement Action: Not reported
Enforcement Responsible Agency: Not reported
Enforcement Docket Number: Not reported
Enforcement Attorney: Not reported
Corrective Action Component: Not reported
Appeal Initiated Date: Not reported
Appeal Resolution Date: Not reported
Disposition Status Date: Not reported
Disposition Status: Not reported
Disposition Status Description: Not reported

Map ID
Direction
Distance
Elevation

MAP FINDINGS

Site

Database(s)

EDR ID Number
EPA ID Number

FLOWEN OIL DELAWARE VALLEY CORP. (Continued)

1015735469

Consent/Final Order Sequence Number:Not reported
Consent/Final Order Respondent Name: Not reported
Consent/Final Order Lead Agency: Not reported
Enforcement Type: Not reported
Enforcement Responsible Person: Not reported
Enforcement Responsible Sub-Organization: Not reported
SEP Sequence Number: Not reported
SEP Expenditure Amount: Not reported
SEP Scheduled Completion Date: Not reported
SEP Actual Date: Not reported
SEP Defaulted Date: Not reported
SEP Type: Not reported
SEP Type Description: Not reported
Proposed Amount: Not reported
Final Monetary Amount: Not reported
Paid Amount: Not reported
Final Count: Not reported
Final Amount: Not reported

Found Violation: No
Agency Which Determined Violation: Not reported
Violation Short Description: Not reported
Date Violation was Determined: Not reported
Actual Return to Compliance Date: Not reported
Return to Compliance Qualifier: Not reported
Violation Responsible Agency: Not reported
Scheduled Compliance Date: Not reported
Enforcement Identifier: Not reported
Date of Enforcement Action: Not reported
Enforcement Responsible Agency: Not reported
Enforcement Docket Number: Not reported
Enforcement Attorney: Not reported
Corrective Action Component: Not reported
Appeal Initiated Date: Not reported
Appeal Resolution Date: Not reported
Disposition Status Date: Not reported
Disposition Status: Not reported
Disposition Status Description: Not reported

Consent/Final Order Sequence Number:Not reported
Consent/Final Order Respondent Name: Not reported
Consent/Final Order Lead Agency: Not reported
Enforcement Type: Not reported
Enforcement Responsible Person: Not reported
Enforcement Responsible Sub-Organization: Not reported
SEP Sequence Number: Not reported
SEP Expenditure Amount: Not reported
SEP Scheduled Completion Date: Not reported
SEP Actual Date: Not reported
SEP Defaulted Date: Not reported
SEP Type: Not reported
SEP Type Description: Not reported
Proposed Amount: Not reported
Final Monetary Amount: Not reported
Paid Amount: Not reported
Final Count: Not reported
Final Amount: Not reported

Map ID
Direction
Distance
Elevation

MAP FINDINGS

Site

Database(s)

EDR ID Number
EPA ID Number

FLOWEN OIL DELAWARE VALLEY CORP. (Continued)

1015735469

Found Violation: No
Agency Which Determined Violation: Not reported
Violation Short Description: Not reported
Date Violation was Determined: Not reported
Actual Return to Compliance Date: Not reported
Return to Compliance Qualifier: Not reported
Violation Responsible Agency: Not reported
Scheduled Compliance Date: Not reported
Enforcement Identifier: Not reported
Date of Enforcement Action: Not reported
Enforcement Responsible Agency: Not reported
Enforcement Docket Number: Not reported
Enforcement Attorney: Not reported
Corrective Action Component: Not reported
Appeal Initiated Date: Not reported
Appeal Resolution Date: Not reported
Disposition Status Date: Not reported
Disposition Status: Not reported
Disposition Status Description: Not reported
Consent/Final Order Sequence Number: Not reported
Consent/Final Order Respondent Name: Not reported
Consent/Final Order Lead Agency: Not reported
Enforcement Type: Not reported
Enforcement Responsible Person: Not reported
Enforcement Responsible Sub-Organization: Not reported
SEP Sequence Number: Not reported
SEP Expenditure Amount: Not reported
SEP Scheduled Completion Date: Not reported
SEP Actual Date: Not reported
SEP Defaulted Date: Not reported
SEP Type: Not reported
SEP Type Description: Not reported
Proposed Amount: Not reported
Final Monetary Amount: Not reported
Paid Amount: Not reported
Final Count: Not reported
Final Amount: Not reported

Found Violation: No
Agency Which Determined Violation: Not reported
Violation Short Description: Not reported
Date Violation was Determined: Not reported
Actual Return to Compliance Date: Not reported
Return to Compliance Qualifier: Not reported
Violation Responsible Agency: Not reported
Scheduled Compliance Date: Not reported
Enforcement Identifier: Not reported
Date of Enforcement Action: Not reported
Enforcement Responsible Agency: Not reported
Enforcement Docket Number: Not reported
Enforcement Attorney: Not reported
Corrective Action Component: Not reported
Appeal Initiated Date: Not reported
Appeal Resolution Date: Not reported
Disposition Status Date: Not reported
Disposition Status: Not reported
Disposition Status Description: Not reported

Map ID
Direction
Distance
Elevation

MAP FINDINGS

Site

Database(s)

EDR ID Number
EPA ID Number

FLOWEN OIL DELAWARE VALLEY CORP. (Continued)

1015735469

Consent/Final Order Sequence Number:Not reported
Consent/Final Order Respondent Name: Not reported
Consent/Final Order Lead Agency: Not reported
Enforcement Type: Not reported
Enforcement Responsible Person: Not reported
Enforcement Responsible Sub-Organization: Not reported
SEP Sequence Number: Not reported
SEP Expenditure Amount: Not reported
SEP Scheduled Completion Date: Not reported
SEP Actual Date: Not reported
SEP Defaulted Date: Not reported
SEP Type: Not reported
SEP Type Description: Not reported
Proposed Amount: Not reported
Final Monetary Amount: Not reported
Paid Amount: Not reported
Final Count: Not reported
Final Amount: Not reported

Found Violation: No
Agency Which Determined Violation: Not reported
Violation Short Description: Not reported
Date Violation was Determined: Not reported
Actual Return to Compliance Date: Not reported
Return to Compliance Qualifier: Not reported
Violation Responsible Agency: Not reported
Scheduled Compliance Date: Not reported
Enforcement Identifier: Not reported
Date of Enforcement Action: Not reported
Enforcement Responsible Agency: Not reported
Enforcement Docket Number: Not reported
Enforcement Attorney: Not reported
Corrective Action Component: Not reported
Appeal Initiated Date: Not reported
Appeal Resolution Date: Not reported
Disposition Status Date: Not reported
Disposition Status: Not reported
Disposition Status Description: Not reported

Consent/Final Order Sequence Number:Not reported
Consent/Final Order Respondent Name: Not reported
Consent/Final Order Lead Agency: Not reported
Enforcement Type: Not reported
Enforcement Responsible Person: Not reported
Enforcement Responsible Sub-Organization: Not reported
SEP Sequence Number: Not reported
SEP Expenditure Amount: Not reported
SEP Scheduled Completion Date: Not reported
SEP Actual Date: Not reported
SEP Defaulted Date: Not reported
SEP Type: Not reported
SEP Type Description: Not reported
Proposed Amount: Not reported
Final Monetary Amount: Not reported
Paid Amount: Not reported
Final Count: Not reported
Final Amount: Not reported

Map ID
Direction
Distance
Elevation

MAP FINDINGS

Site

Database(s)

EDR ID Number
EPA ID Number

FLOWEN OIL DELAWARE VALLEY CORP. (Continued)

1015735469

Found Violation: No
Agency Which Determined Violation: Not reported
Violation Short Description: Not reported
Date Violation was Determined: Not reported
Actual Return to Compliance Date: Not reported
Return to Compliance Qualifier: Not reported
Violation Responsible Agency: Not reported
Scheduled Compliance Date: Not reported
Enforcement Identifier: Not reported
Date of Enforcement Action: Not reported
Enforcement Responsible Agency: Not reported
Enforcement Docket Number: Not reported
Enforcement Attorney: Not reported
Corrective Action Component: Not reported
Appeal Initiated Date: Not reported
Appeal Resolution Date: Not reported
Disposition Status Date: Not reported
Disposition Status: Not reported
Disposition Status Description: Not reported
Consent/Final Order Sequence Number: Not reported
Consent/Final Order Respondent Name: Not reported
Consent/Final Order Lead Agency: Not reported
Enforcement Type: Not reported
Enforcement Responsible Person: Not reported
Enforcement Responsible Sub-Organization: Not reported
SEP Sequence Number: Not reported
SEP Expenditure Amount: Not reported
SEP Scheduled Completion Date: Not reported
SEP Actual Date: Not reported
SEP Defaulted Date: Not reported
SEP Type: Not reported
SEP Type Description: Not reported
Proposed Amount: Not reported
Final Monetary Amount: Not reported
Paid Amount: Not reported
Final Count: Not reported
Final Amount: Not reported

Found Violation: No
Agency Which Determined Violation: Not reported
Violation Short Description: Not reported
Date Violation was Determined: Not reported
Actual Return to Compliance Date: Not reported
Return to Compliance Qualifier: Not reported
Violation Responsible Agency: Not reported
Scheduled Compliance Date: Not reported
Enforcement Identifier: Not reported
Date of Enforcement Action: Not reported
Enforcement Responsible Agency: Not reported
Enforcement Docket Number: Not reported
Enforcement Attorney: Not reported
Corrective Action Component: Not reported
Appeal Initiated Date: Not reported
Appeal Resolution Date: Not reported
Disposition Status Date: Not reported
Disposition Status: Not reported
Disposition Status Description: Not reported

Map ID
Direction
Distance
Elevation

MAP FINDINGS

Site

Database(s)

EDR ID Number
EPA ID Number

FLOWEN OIL DELAWARE VALLEY CORP. (Continued)

1015735469

Consent/Final Order Sequence Number: Not reported
Consent/Final Order Respondent Name: Not reported
Consent/Final Order Lead Agency: Not reported
Enforcement Type: Not reported
Enforcement Responsible Person: Not reported
Enforcement Responsible Sub-Organization: Not reported
SEP Sequence Number: Not reported
SEP Expenditure Amount: Not reported
SEP Scheduled Completion Date: Not reported
SEP Actual Date: Not reported
SEP Defaulted Date: Not reported
SEP Type: Not reported
SEP Type Description: Not reported
Proposed Amount: Not reported
Final Monetary Amount: Not reported
Paid Amount: Not reported
Final Count: Not reported
Final Amount: Not reported

Found Violation: Yes
Agency Which Determined Violation: State
Violation Short Description: Generators - General
Date Violation was Determined: 19860201
Actual Return to Compliance Date: 19861112
Return to Compliance Qualifier: Observed
Violation Responsible Agency: State
Scheduled Compliance Date: 19860331
Enforcement Identifier: 005
Date of Enforcement Action: 19860314
Enforcement Responsible Agency: State
Enforcement Docket Number: Not reported
Enforcement Attorney: Not reported
Corrective Action Component: No
Appeal Initiated Date: Not reported
Appeal Resolution Date: Not reported
Disposition Status Date: Not reported
Disposition Status: Not reported
Disposition Status Description: Not reported

Consent/Final Order Sequence Number: Not reported
Consent/Final Order Respondent Name: Not reported
Consent/Final Order Lead Agency: Not reported
Enforcement Type: FINAL 3008(A) COMPLIANCE ORDER
Enforcement Responsible Person: R2DEP
Enforcement Responsible Sub-Organization: Not reported
SEP Sequence Number: Not reported
SEP Expenditure Amount: Not reported
SEP Scheduled Completion Date: Not reported
SEP Actual Date: Not reported
SEP Defaulted Date: Not reported
SEP Type: Not reported
SEP Type Description: Not reported
Proposed Amount: 6300
Final Monetary Amount: 6300
Paid Amount: Not reported
Final Count: 1
Final Amount: 6300

Map ID
Direction
Distance
Elevation

MAP FINDINGS

Site

Database(s)

EDR ID Number
EPA ID Number

FLOWEN OIL DELAWARE VALLEY CORP. (Continued)

1015735469

Found Violation: No
Agency Which Determined Violation: Not reported
Violation Short Description: Not reported
Date Violation was Determined: Not reported
Actual Return to Compliance Date: Not reported
Return to Compliance Qualifier: Not reported
Violation Responsible Agency: Not reported
Scheduled Compliance Date: Not reported
Enforcement Identifier: Not reported
Date of Enforcement Action: Not reported
Enforcement Responsible Agency: Not reported
Enforcement Docket Number: Not reported
Enforcement Attorney: Not reported
Corrective Action Component: Not reported
Appeal Initiated Date: Not reported
Appeal Resolution Date: Not reported
Disposition Status Date: Not reported
Disposition Status: Not reported
Disposition Status Description: Not reported
Consent/Final Order Sequence Number: Not reported
Consent/Final Order Respondent Name: Not reported
Consent/Final Order Lead Agency: Not reported
Enforcement Type: Not reported
Enforcement Responsible Person: Not reported
Enforcement Responsible Sub-Organization: Not reported
SEP Sequence Number: Not reported
SEP Expenditure Amount: Not reported
SEP Scheduled Completion Date: Not reported
SEP Actual Date: Not reported
SEP Defaulted Date: Not reported
SEP Type: Not reported
SEP Type Description: Not reported
Proposed Amount: Not reported
Final Monetary Amount: Not reported
Paid Amount: Not reported
Final Count: Not reported
Final Amount: Not reported

Found Violation: No
Agency Which Determined Violation: Not reported
Violation Short Description: Not reported
Date Violation was Determined: Not reported
Actual Return to Compliance Date: Not reported
Return to Compliance Qualifier: Not reported
Violation Responsible Agency: Not reported
Scheduled Compliance Date: Not reported
Enforcement Identifier: Not reported
Date of Enforcement Action: Not reported
Enforcement Responsible Agency: Not reported
Enforcement Docket Number: Not reported
Enforcement Attorney: Not reported
Corrective Action Component: Not reported
Appeal Initiated Date: Not reported
Appeal Resolution Date: Not reported
Disposition Status Date: Not reported
Disposition Status: Not reported
Disposition Status Description: Not reported

Map ID
Direction
Distance
Elevation

MAP FINDINGS

Site

Database(s)

EDR ID Number
EPA ID Number

FLOWEN OIL DELAWARE VALLEY CORP. (Continued)

1015735469

Consent/Final Order Sequence Number: Not reported
Consent/Final Order Respondent Name: Not reported
Consent/Final Order Lead Agency: Not reported
Enforcement Type: Not reported
Enforcement Responsible Person: Not reported
Enforcement Responsible Sub-Organization: Not reported
SEP Sequence Number: Not reported
SEP Expenditure Amount: Not reported
SEP Scheduled Completion Date: Not reported
SEP Actual Date: Not reported
SEP Defaulted Date: Not reported
SEP Type: Not reported
SEP Type Description: Not reported
Proposed Amount: Not reported
Final Monetary Amount: Not reported
Paid Amount: Not reported
Final Count: Not reported
Final Amount: Not reported

Found Violation: No
Agency Which Determined Violation: Not reported
Violation Short Description: Not reported
Date Violation was Determined: Not reported
Actual Return to Compliance Date: Not reported
Return to Compliance Qualifier: Not reported
Violation Responsible Agency: Not reported
Scheduled Compliance Date: Not reported
Enforcement Identifier: Not reported
Date of Enforcement Action: Not reported
Enforcement Responsible Agency: Not reported
Enforcement Docket Number: Not reported
Enforcement Attorney: Not reported
Corrective Action Component: Not reported
Appeal Initiated Date: Not reported
Appeal Resolution Date: Not reported
Disposition Status Date: Not reported
Disposition Status: Not reported
Disposition Status Description: Not reported

Consent/Final Order Sequence Number: Not reported
Consent/Final Order Respondent Name: Not reported
Consent/Final Order Lead Agency: Not reported
Enforcement Type: Not reported
Enforcement Responsible Person: Not reported
Enforcement Responsible Sub-Organization: Not reported
SEP Sequence Number: Not reported
SEP Expenditure Amount: Not reported
SEP Scheduled Completion Date: Not reported
SEP Actual Date: Not reported
SEP Defaulted Date: Not reported
SEP Type: Not reported
SEP Type Description: Not reported
Proposed Amount: Not reported
Final Monetary Amount: Not reported
Paid Amount: Not reported
Final Count: Not reported
Final Amount: Not reported

Map ID
Direction
Distance
Elevation

MAP FINDINGS

Site

Database(s)

EDR ID Number
EPA ID Number

FLOWEN OIL DELAWARE VALLEY CORP. (Continued)

1015735469

Found Violation: No
Agency Which Determined Violation: Not reported
Violation Short Description: Not reported
Date Violation was Determined: Not reported
Actual Return to Compliance Date: Not reported
Return to Compliance Qualifier: Not reported
Violation Responsible Agency: Not reported
Scheduled Compliance Date: Not reported
Enforcement Identifier: Not reported
Date of Enforcement Action: Not reported
Enforcement Responsible Agency: Not reported
Enforcement Docket Number: Not reported
Enforcement Attorney: Not reported
Corrective Action Component: Not reported
Appeal Initiated Date: Not reported
Appeal Resolution Date: Not reported
Disposition Status Date: Not reported
Disposition Status: Not reported
Disposition Status Description: Not reported
Consent/Final Order Sequence Number: Not reported
Consent/Final Order Respondent Name: Not reported
Consent/Final Order Lead Agency: Not reported
Enforcement Type: Not reported
Enforcement Responsible Person: Not reported
Enforcement Responsible Sub-Organization: Not reported
SEP Sequence Number: Not reported
SEP Expenditure Amount: Not reported
SEP Scheduled Completion Date: Not reported
SEP Actual Date: Not reported
SEP Defaulted Date: Not reported
SEP Type: Not reported
SEP Type Description: Not reported
Proposed Amount: Not reported
Final Monetary Amount: Not reported
Paid Amount: Not reported
Final Count: Not reported
Final Amount: Not reported

Found Violation: No
Agency Which Determined Violation: Not reported
Violation Short Description: Not reported
Date Violation was Determined: Not reported
Actual Return to Compliance Date: Not reported
Return to Compliance Qualifier: Not reported
Violation Responsible Agency: Not reported
Scheduled Compliance Date: Not reported
Enforcement Identifier: Not reported
Date of Enforcement Action: Not reported
Enforcement Responsible Agency: Not reported
Enforcement Docket Number: Not reported
Enforcement Attorney: Not reported
Corrective Action Component: Not reported
Appeal Initiated Date: Not reported
Appeal Resolution Date: Not reported
Disposition Status Date: Not reported
Disposition Status: Not reported
Disposition Status Description: Not reported

Map ID
Direction
Distance
Elevation

MAP FINDINGS

Site

Database(s)

EDR ID Number
EPA ID Number

FLOWEN OIL DELAWARE VALLEY CORP. (Continued)

1015735469

Consent/Final Order Sequence Number: Not reported
Consent/Final Order Respondent Name: Not reported
Consent/Final Order Lead Agency: Not reported
Enforcement Type: Not reported
Enforcement Responsible Person: Not reported
Enforcement Responsible Sub-Organization: Not reported
SEP Sequence Number: Not reported
SEP Expenditure Amount: Not reported
SEP Scheduled Completion Date: Not reported
SEP Actual Date: Not reported
SEP Defaulted Date: Not reported
SEP Type: Not reported
SEP Type Description: Not reported
Proposed Amount: Not reported
Final Monetary Amount: Not reported
Paid Amount: Not reported
Final Count: Not reported
Final Amount: Not reported

Found Violation: No
Agency Which Determined Violation: Not reported
Violation Short Description: Not reported
Date Violation was Determined: Not reported
Actual Return to Compliance Date: Not reported
Return to Compliance Qualifier: Not reported
Violation Responsible Agency: Not reported
Scheduled Compliance Date: Not reported
Enforcement Identifier: Not reported
Date of Enforcement Action: Not reported
Enforcement Responsible Agency: Not reported
Enforcement Docket Number: Not reported
Enforcement Attorney: Not reported
Corrective Action Component: Not reported
Appeal Initiated Date: Not reported
Appeal Resolution Date: Not reported
Disposition Status Date: Not reported
Disposition Status: Not reported
Disposition Status Description: Not reported

Consent/Final Order Sequence Number: Not reported
Consent/Final Order Respondent Name: Not reported
Consent/Final Order Lead Agency: Not reported
Enforcement Type: Not reported
Enforcement Responsible Person: Not reported
Enforcement Responsible Sub-Organization: Not reported
SEP Sequence Number: Not reported
SEP Expenditure Amount: Not reported
SEP Scheduled Completion Date: Not reported
SEP Actual Date: Not reported
SEP Defaulted Date: Not reported
SEP Type: Not reported
SEP Type Description: Not reported
Proposed Amount: Not reported
Final Monetary Amount: Not reported
Paid Amount: Not reported
Final Count: Not reported
Final Amount: Not reported

Map ID
Direction
Distance
Elevation

MAP FINDINGS

Site

Database(s)

EDR ID Number
EPA ID Number

FLOWEN OIL DELAWARE VALLEY CORP. (Continued)

1015735469

Found Violation: No
Agency Which Determined Violation: Not reported
Violation Short Description: Not reported
Date Violation was Determined: Not reported
Actual Return to Compliance Date: Not reported
Return to Compliance Qualifier: Not reported
Violation Responsible Agency: Not reported
Scheduled Compliance Date: Not reported
Enforcement Identifier: Not reported
Date of Enforcement Action: Not reported
Enforcement Responsible Agency: Not reported
Enforcement Docket Number: Not reported
Enforcement Attorney: Not reported
Corrective Action Component: Not reported
Appeal Initiated Date: Not reported
Appeal Resolution Date: Not reported
Disposition Status Date: Not reported
Disposition Status: Not reported
Disposition Status Description: Not reported
Consent/Final Order Sequence Number: Not reported
Consent/Final Order Respondent Name: Not reported
Consent/Final Order Lead Agency: Not reported
Enforcement Type: Not reported
Enforcement Responsible Person: Not reported
Enforcement Responsible Sub-Organization: Not reported
SEP Sequence Number: Not reported
SEP Expenditure Amount: Not reported
SEP Scheduled Completion Date: Not reported
SEP Actual Date: Not reported
SEP Defaulted Date: Not reported
SEP Type: Not reported
SEP Type Description: Not reported
Proposed Amount: Not reported
Final Monetary Amount: Not reported
Paid Amount: Not reported
Final Count: Not reported
Final Amount: Not reported

Found Violation: No
Agency Which Determined Violation: Not reported
Violation Short Description: Not reported
Date Violation was Determined: Not reported
Actual Return to Compliance Date: Not reported
Return to Compliance Qualifier: Not reported
Violation Responsible Agency: Not reported
Scheduled Compliance Date: Not reported
Enforcement Identifier: Not reported
Date of Enforcement Action: Not reported
Enforcement Responsible Agency: Not reported
Enforcement Docket Number: Not reported
Enforcement Attorney: Not reported
Corrective Action Component: Not reported
Appeal Initiated Date: Not reported
Appeal Resolution Date: Not reported
Disposition Status Date: Not reported
Disposition Status: Not reported
Disposition Status Description: Not reported

Map ID
Direction
Distance
Elevation

MAP FINDINGS

Site

Database(s)

EDR ID Number
EPA ID Number

FLOWEN OIL DELAWARE VALLEY CORP. (Continued)

1015735469

Consent/Final Order Sequence Number: Not reported
Consent/Final Order Respondent Name: Not reported
Consent/Final Order Lead Agency: Not reported
Enforcement Type: Not reported
Enforcement Responsible Person: Not reported
Enforcement Responsible Sub-Organization: Not reported
SEP Sequence Number: Not reported
SEP Expenditure Amount: Not reported
SEP Scheduled Completion Date: Not reported
SEP Actual Date: Not reported
SEP Defaulted Date: Not reported
SEP Type: Not reported
SEP Type Description: Not reported
Proposed Amount: Not reported
Final Monetary Amount: Not reported
Paid Amount: Not reported
Final Count: Not reported
Final Amount: Not reported

Found Violation: No
Agency Which Determined Violation: Not reported
Violation Short Description: Not reported
Date Violation was Determined: Not reported
Actual Return to Compliance Date: Not reported
Return to Compliance Qualifier: Not reported
Violation Responsible Agency: Not reported
Scheduled Compliance Date: Not reported
Enforcement Identifier: Not reported
Date of Enforcement Action: Not reported
Enforcement Responsible Agency: Not reported
Enforcement Docket Number: Not reported
Enforcement Attorney: Not reported
Corrective Action Component: Not reported
Appeal Initiated Date: Not reported
Appeal Resolution Date: Not reported
Disposition Status Date: Not reported
Disposition Status: Not reported
Disposition Status Description: Not reported

Consent/Final Order Sequence Number: Not reported
Consent/Final Order Respondent Name: Not reported
Consent/Final Order Lead Agency: Not reported
Enforcement Type: Not reported
Enforcement Responsible Person: Not reported
Enforcement Responsible Sub-Organization: Not reported
SEP Sequence Number: Not reported
SEP Expenditure Amount: Not reported
SEP Scheduled Completion Date: Not reported
SEP Actual Date: Not reported
SEP Defaulted Date: Not reported
SEP Type: Not reported
SEP Type Description: Not reported
Proposed Amount: Not reported
Final Monetary Amount: Not reported
Paid Amount: Not reported
Final Count: Not reported
Final Amount: Not reported

Map ID
Direction
Distance
Elevation

MAP FINDINGS

Site

Database(s)

EDR ID Number
EPA ID Number

FLOWEN OIL DELAWARE VALLEY CORP. (Continued)

1015735469

Found Violation: Unknown
Agency Which Determined Violation: Not reported
Violation Short Description: Not reported
Date Violation was Determined: Not reported
Actual Return to Compliance Date: Not reported
Return to Compliance Qualifier: Not reported
Violation Responsible Agency: Not reported
Scheduled Compliance Date: Not reported
Enforcement Identifier: Not reported
Date of Enforcement Action: Not reported
Enforcement Responsible Agency: Not reported
Enforcement Docket Number: Not reported
Enforcement Attorney: Not reported
Corrective Action Component: Not reported
Appeal Initiated Date: Not reported
Appeal Resolution Date: Not reported
Disposition Status Date: Not reported
Disposition Status: Not reported
Disposition Status Description: Not reported
Consent/Final Order Sequence Number: Not reported
Consent/Final Order Respondent Name: Not reported
Consent/Final Order Lead Agency: Not reported
Enforcement Type: Not reported
Enforcement Responsible Person: Not reported
Enforcement Responsible Sub-Organization: Not reported
SEP Sequence Number: Not reported
SEP Expenditure Amount: Not reported
SEP Scheduled Completion Date: Not reported
SEP Actual Date: Not reported
SEP Defaulted Date: Not reported
SEP Type: Not reported
SEP Type Description: Not reported
Proposed Amount: Not reported
Final Monetary Amount: Not reported
Paid Amount: Not reported
Final Count: Not reported
Final Amount: Not reported

Found Violation: No
Agency Which Determined Violation: Not reported
Violation Short Description: Not reported
Date Violation was Determined: Not reported
Actual Return to Compliance Date: Not reported
Return to Compliance Qualifier: Not reported
Violation Responsible Agency: Not reported
Scheduled Compliance Date: Not reported
Enforcement Identifier: Not reported
Date of Enforcement Action: Not reported
Enforcement Responsible Agency: Not reported
Enforcement Docket Number: Not reported
Enforcement Attorney: Not reported
Corrective Action Component: Not reported
Appeal Initiated Date: Not reported
Appeal Resolution Date: Not reported
Disposition Status Date: Not reported
Disposition Status: Not reported
Disposition Status Description: Not reported

Map ID
Direction
Distance
Elevation

MAP FINDINGS

Site

Database(s)

EDR ID Number
EPA ID Number

FLOWEN OIL DELAWARE VALLEY CORP. (Continued)

1015735469

Consent/Final Order Sequence Number: Not reported
Consent/Final Order Respondent Name: Not reported
Consent/Final Order Lead Agency: Not reported
Enforcement Type: Not reported
Enforcement Responsible Person: Not reported
Enforcement Responsible Sub-Organization: Not reported
SEP Sequence Number: Not reported
SEP Expenditure Amount: Not reported
SEP Scheduled Completion Date: Not reported
SEP Actual Date: Not reported
SEP Defaulted Date: Not reported
SEP Type: Not reported
SEP Type Description: Not reported
Proposed Amount: Not reported
Final Monetary Amount: Not reported
Paid Amount: Not reported
Final Count: Not reported
Final Amount: Not reported

Found Violation: No
Agency Which Determined Violation: Not reported
Violation Short Description: Not reported
Date Violation was Determined: Not reported
Actual Return to Compliance Date: Not reported
Return to Compliance Qualifier: Not reported
Violation Responsible Agency: Not reported
Scheduled Compliance Date: Not reported
Enforcement Identifier: Not reported
Date of Enforcement Action: Not reported
Enforcement Responsible Agency: Not reported
Enforcement Docket Number: Not reported
Enforcement Attorney: Not reported
Corrective Action Component: Not reported
Appeal Initiated Date: Not reported
Appeal Resolution Date: Not reported
Disposition Status Date: Not reported
Disposition Status: Not reported
Disposition Status Description: Not reported

Consent/Final Order Sequence Number: Not reported
Consent/Final Order Respondent Name: Not reported
Consent/Final Order Lead Agency: Not reported
Enforcement Type: Not reported
Enforcement Responsible Person: Not reported
Enforcement Responsible Sub-Organization: Not reported
SEP Sequence Number: Not reported
SEP Expenditure Amount: Not reported
SEP Scheduled Completion Date: Not reported
SEP Actual Date: Not reported
SEP Defaulted Date: Not reported
SEP Type: Not reported
SEP Type Description: Not reported
Proposed Amount: Not reported
Final Monetary Amount: Not reported
Paid Amount: Not reported
Final Count: Not reported
Final Amount: Not reported

Map ID
Direction
Distance
Elevation

MAP FINDINGS

Site

Database(s)

EDR ID Number
EPA ID Number

FLOWEN OIL DELAWARE VALLEY CORP. (Continued)

1015735469

Found Violation: No
Agency Which Determined Violation: Not reported
Violation Short Description: Not reported
Date Violation was Determined: Not reported
Actual Return to Compliance Date: Not reported
Return to Compliance Qualifier: Not reported
Violation Responsible Agency: Not reported
Scheduled Compliance Date: Not reported
Enforcement Identifier: Not reported
Date of Enforcement Action: Not reported
Enforcement Responsible Agency: Not reported
Enforcement Docket Number: Not reported
Enforcement Attorney: Not reported
Corrective Action Component: Not reported
Appeal Initiated Date: Not reported
Appeal Resolution Date: Not reported
Disposition Status Date: Not reported
Disposition Status: Not reported
Disposition Status Description: Not reported
Consent/Final Order Sequence Number: Not reported
Consent/Final Order Respondent Name: Not reported
Consent/Final Order Lead Agency: Not reported
Enforcement Type: Not reported
Enforcement Responsible Person: Not reported
Enforcement Responsible Sub-Organization: Not reported
SEP Sequence Number: Not reported
SEP Expenditure Amount: Not reported
SEP Scheduled Completion Date: Not reported
SEP Actual Date: Not reported
SEP Defaulted Date: Not reported
SEP Type: Not reported
SEP Type Description: Not reported
Proposed Amount: Not reported
Final Monetary Amount: Not reported
Paid Amount: Not reported
Final Count: Not reported
Final Amount: Not reported

Found Violation: No
Agency Which Determined Violation: Not reported
Violation Short Description: Not reported
Date Violation was Determined: Not reported
Actual Return to Compliance Date: Not reported
Return to Compliance Qualifier: Not reported
Violation Responsible Agency: Not reported
Scheduled Compliance Date: Not reported
Enforcement Identifier: Not reported
Date of Enforcement Action: Not reported
Enforcement Responsible Agency: Not reported
Enforcement Docket Number: Not reported
Enforcement Attorney: Not reported
Corrective Action Component: Not reported
Appeal Initiated Date: Not reported
Appeal Resolution Date: Not reported
Disposition Status Date: Not reported
Disposition Status: Not reported
Disposition Status Description: Not reported

Map ID
Direction
Distance
Elevation

MAP FINDINGS

Site

Database(s)

EDR ID Number
EPA ID Number

FLOWEN OIL DELAWARE VALLEY CORP. (Continued)

1015735469

Consent/Final Order Sequence Number:Not reported
Consent/Final Order Respondent Name: Not reported
Consent/Final Order Lead Agency: Not reported
Enforcement Type: Not reported
Enforcement Responsible Person: Not reported
Enforcement Responsible Sub-Organization: Not reported
SEP Sequence Number: Not reported
SEP Expenditure Amount: Not reported
SEP Scheduled Completion Date: Not reported
SEP Actual Date: Not reported
SEP Defaulted Date: Not reported
SEP Type: Not reported
SEP Type Description: Not reported
Proposed Amount: Not reported
Final Monetary Amount: Not reported
Paid Amount: Not reported
Final Count: Not reported
Final Amount: Not reported

Found Violation: No
Agency Which Determined Violation: Not reported
Violation Short Description: Not reported
Date Violation was Determined: Not reported
Actual Return to Compliance Date: Not reported
Return to Compliance Qualifier: Not reported
Violation Responsible Agency: Not reported
Scheduled Compliance Date: Not reported
Enforcement Identifier: Not reported
Date of Enforcement Action: Not reported
Enforcement Responsible Agency: Not reported
Enforcement Docket Number: Not reported
Enforcement Attorney: Not reported
Corrective Action Component: Not reported
Appeal Initiated Date: Not reported
Appeal Resolution Date: Not reported
Disposition Status Date: Not reported
Disposition Status: Not reported
Disposition Status Description: Not reported

Consent/Final Order Sequence Number:Not reported
Consent/Final Order Respondent Name: Not reported
Consent/Final Order Lead Agency: Not reported
Enforcement Type: Not reported
Enforcement Responsible Person: Not reported
Enforcement Responsible Sub-Organization: Not reported
SEP Sequence Number: Not reported
SEP Expenditure Amount: Not reported
SEP Scheduled Completion Date: Not reported
SEP Actual Date: Not reported
SEP Defaulted Date: Not reported
SEP Type: Not reported
SEP Type Description: Not reported
Proposed Amount: Not reported
Final Monetary Amount: Not reported
Paid Amount: Not reported
Final Count: Not reported
Final Amount: Not reported

Map ID
Direction
Distance
Elevation

MAP FINDINGS

Site

Database(s)

EDR ID Number
EPA ID Number

FLOWEN OIL DELAWARE VALLEY CORP. (Continued)

1015735469

Found Violation: No
Agency Which Determined Violation: Not reported
Violation Short Description: Not reported
Date Violation was Determined: Not reported
Actual Return to Compliance Date: Not reported
Return to Compliance Qualifier: Not reported
Violation Responsible Agency: Not reported
Scheduled Compliance Date: Not reported
Enforcement Identifier: Not reported
Date of Enforcement Action: Not reported
Enforcement Responsible Agency: Not reported
Enforcement Docket Number: Not reported
Enforcement Attorney: Not reported
Corrective Action Component: Not reported
Appeal Initiated Date: Not reported
Appeal Resolution Date: Not reported
Disposition Status Date: Not reported
Disposition Status: Not reported
Disposition Status Description: Not reported
Consent/Final Order Sequence Number: Not reported
Consent/Final Order Respondent Name: Not reported
Consent/Final Order Lead Agency: Not reported
Enforcement Type: Not reported
Enforcement Responsible Person: Not reported
Enforcement Responsible Sub-Organization: Not reported
SEP Sequence Number: Not reported
SEP Expenditure Amount: Not reported
SEP Scheduled Completion Date: Not reported
SEP Actual Date: Not reported
SEP Defaulted Date: Not reported
SEP Type: Not reported
SEP Type Description: Not reported
Proposed Amount: Not reported
Final Monetary Amount: Not reported
Paid Amount: Not reported
Final Count: Not reported
Final Amount: Not reported

Found Violation: No
Agency Which Determined Violation: Not reported
Violation Short Description: Not reported
Date Violation was Determined: Not reported
Actual Return to Compliance Date: Not reported
Return to Compliance Qualifier: Not reported
Violation Responsible Agency: Not reported
Scheduled Compliance Date: Not reported
Enforcement Identifier: Not reported
Date of Enforcement Action: Not reported
Enforcement Responsible Agency: Not reported
Enforcement Docket Number: Not reported
Enforcement Attorney: Not reported
Corrective Action Component: Not reported
Appeal Initiated Date: Not reported
Appeal Resolution Date: Not reported
Disposition Status Date: Not reported
Disposition Status: Not reported
Disposition Status Description: Not reported

Map ID
Direction
Distance
Elevation

MAP FINDINGS

Site

Database(s)

EDR ID Number
EPA ID Number

FLOWEN OIL DELAWARE VALLEY CORP. (Continued)

1015735469

Consent/Final Order Sequence Number: Not reported
Consent/Final Order Respondent Name: Not reported
Consent/Final Order Lead Agency: Not reported
Enforcement Type: Not reported
Enforcement Responsible Person: Not reported
Enforcement Responsible Sub-Organization: Not reported
SEP Sequence Number: Not reported
SEP Expenditure Amount: Not reported
SEP Scheduled Completion Date: Not reported
SEP Actual Date: Not reported
SEP Defaulted Date: Not reported
SEP Type: Not reported
SEP Type Description: Not reported
Proposed Amount: Not reported
Final Monetary Amount: Not reported
Paid Amount: Not reported
Final Count: Not reported
Final Amount: Not reported

Found Violation: No
Agency Which Determined Violation: Not reported
Violation Short Description: Not reported
Date Violation was Determined: Not reported
Actual Return to Compliance Date: Not reported
Return to Compliance Qualifier: Not reported
Violation Responsible Agency: Not reported
Scheduled Compliance Date: Not reported
Enforcement Identifier: Not reported
Date of Enforcement Action: Not reported
Enforcement Responsible Agency: Not reported
Enforcement Docket Number: Not reported
Enforcement Attorney: Not reported
Corrective Action Component: Not reported
Appeal Initiated Date: Not reported
Appeal Resolution Date: Not reported
Disposition Status Date: Not reported
Disposition Status: Not reported
Disposition Status Description: Not reported

Consent/Final Order Sequence Number: Not reported
Consent/Final Order Respondent Name: Not reported
Consent/Final Order Lead Agency: Not reported
Enforcement Type: Not reported
Enforcement Responsible Person: Not reported
Enforcement Responsible Sub-Organization: Not reported
SEP Sequence Number: Not reported
SEP Expenditure Amount: Not reported
SEP Scheduled Completion Date: Not reported
SEP Actual Date: Not reported
SEP Defaulted Date: Not reported
SEP Type: Not reported
SEP Type Description: Not reported
Proposed Amount: Not reported
Final Monetary Amount: Not reported
Paid Amount: Not reported
Final Count: Not reported
Final Amount: Not reported

Map ID
Direction
Distance
Elevation

MAP FINDINGS

Site

Database(s)

EDR ID Number
EPA ID Number

FLOWEN OIL DELAWARE VALLEY CORP. (Continued)

1015735469

Found Violation: No
Agency Which Determined Violation: Not reported
Violation Short Description: Not reported
Date Violation was Determined: Not reported
Actual Return to Compliance Date: Not reported
Return to Compliance Qualifier: Not reported
Violation Responsible Agency: Not reported
Scheduled Compliance Date: Not reported
Enforcement Identifier: Not reported
Date of Enforcement Action: Not reported
Enforcement Responsible Agency: Not reported
Enforcement Docket Number: Not reported
Enforcement Attorney: Not reported
Corrective Action Component: Not reported
Appeal Initiated Date: Not reported
Appeal Resolution Date: Not reported
Disposition Status Date: Not reported
Disposition Status: Not reported
Disposition Status Description: Not reported
Consent/Final Order Sequence Number: Not reported
Consent/Final Order Respondent Name: Not reported
Consent/Final Order Lead Agency: Not reported
Enforcement Type: Not reported
Enforcement Responsible Person: Not reported
Enforcement Responsible Sub-Organization: Not reported
SEP Sequence Number: Not reported
SEP Expenditure Amount: Not reported
SEP Scheduled Completion Date: Not reported
SEP Actual Date: Not reported
SEP Defaulted Date: Not reported
SEP Type: Not reported
SEP Type Description: Not reported
Proposed Amount: Not reported
Final Monetary Amount: Not reported
Paid Amount: Not reported
Final Count: Not reported
Final Amount: Not reported

Found Violation: No
Agency Which Determined Violation: Not reported
Violation Short Description: Not reported
Date Violation was Determined: Not reported
Actual Return to Compliance Date: Not reported
Return to Compliance Qualifier: Not reported
Violation Responsible Agency: Not reported
Scheduled Compliance Date: Not reported
Enforcement Identifier: Not reported
Date of Enforcement Action: Not reported
Enforcement Responsible Agency: Not reported
Enforcement Docket Number: Not reported
Enforcement Attorney: Not reported
Corrective Action Component: Not reported
Appeal Initiated Date: Not reported
Appeal Resolution Date: Not reported
Disposition Status Date: Not reported
Disposition Status: Not reported
Disposition Status Description: Not reported

Map ID
Direction
Distance
Elevation

MAP FINDINGS

Site

Database(s)

EDR ID Number
EPA ID Number

FLOWEN OIL DELAWARE VALLEY CORP. (Continued)

1015735469

Consent/Final Order Sequence Number: Not reported
Consent/Final Order Respondent Name: Not reported
Consent/Final Order Lead Agency: Not reported
Enforcement Type: Not reported
Enforcement Responsible Person: Not reported
Enforcement Responsible Sub-Organization: Not reported
SEP Sequence Number: Not reported
SEP Expenditure Amount: Not reported
SEP Scheduled Completion Date: Not reported
SEP Actual Date: Not reported
SEP Defaulted Date: Not reported
SEP Type: Not reported
SEP Type Description: Not reported
Proposed Amount: Not reported
Final Monetary Amount: Not reported
Paid Amount: Not reported
Final Count: Not reported
Final Amount: Not reported

Found Violation: No
Agency Which Determined Violation: Not reported
Violation Short Description: Not reported
Date Violation was Determined: Not reported
Actual Return to Compliance Date: Not reported
Return to Compliance Qualifier: Not reported
Violation Responsible Agency: Not reported
Scheduled Compliance Date: Not reported
Enforcement Identifier: Not reported
Date of Enforcement Action: Not reported
Enforcement Responsible Agency: Not reported
Enforcement Docket Number: Not reported
Enforcement Attorney: Not reported
Corrective Action Component: Not reported
Appeal Initiated Date: Not reported
Appeal Resolution Date: Not reported
Disposition Status Date: Not reported
Disposition Status: Not reported
Disposition Status Description: Not reported

Consent/Final Order Sequence Number: Not reported
Consent/Final Order Respondent Name: Not reported
Consent/Final Order Lead Agency: Not reported
Enforcement Type: Not reported
Enforcement Responsible Person: Not reported
Enforcement Responsible Sub-Organization: Not reported
SEP Sequence Number: Not reported
SEP Expenditure Amount: Not reported
SEP Scheduled Completion Date: Not reported
SEP Actual Date: Not reported
SEP Defaulted Date: Not reported
SEP Type: Not reported
SEP Type Description: Not reported
Proposed Amount: Not reported
Final Monetary Amount: Not reported
Paid Amount: Not reported
Final Count: Not reported
Final Amount: Not reported

Map ID
Direction
Distance
Elevation

MAP FINDINGS

Site

Database(s)

EDR ID Number
EPA ID Number

FLOWEN OIL DELAWARE VALLEY CORP. (Continued)

1015735469

Found Violation: No
Agency Which Determined Violation: Not reported
Violation Short Description: Not reported
Date Violation was Determined: Not reported
Actual Return to Compliance Date: Not reported
Return to Compliance Qualifier: Not reported
Violation Responsible Agency: Not reported
Scheduled Compliance Date: Not reported
Enforcement Identifier: Not reported
Date of Enforcement Action: Not reported
Enforcement Responsible Agency: Not reported
Enforcement Docket Number: Not reported
Enforcement Attorney: Not reported
Corrective Action Component: Not reported
Appeal Initiated Date: Not reported
Appeal Resolution Date: Not reported
Disposition Status Date: Not reported
Disposition Status: Not reported
Disposition Status Description: Not reported
Consent/Final Order Sequence Number: Not reported
Consent/Final Order Respondent Name: Not reported
Consent/Final Order Lead Agency: Not reported
Enforcement Type: Not reported
Enforcement Responsible Person: Not reported
Enforcement Responsible Sub-Organization: Not reported
SEP Sequence Number: Not reported
SEP Expenditure Amount: Not reported
SEP Scheduled Completion Date: Not reported
SEP Actual Date: Not reported
SEP Defaulted Date: Not reported
SEP Type: Not reported
SEP Type Description: Not reported
Proposed Amount: Not reported
Final Monetary Amount: Not reported
Paid Amount: Not reported
Final Count: Not reported
Final Amount: Not reported

Found Violation: No
Agency Which Determined Violation: Not reported
Violation Short Description: Not reported
Date Violation was Determined: Not reported
Actual Return to Compliance Date: Not reported
Return to Compliance Qualifier: Not reported
Violation Responsible Agency: Not reported
Scheduled Compliance Date: Not reported
Enforcement Identifier: Not reported
Date of Enforcement Action: Not reported
Enforcement Responsible Agency: Not reported
Enforcement Docket Number: Not reported
Enforcement Attorney: Not reported
Corrective Action Component: Not reported
Appeal Initiated Date: Not reported
Appeal Resolution Date: Not reported
Disposition Status Date: Not reported
Disposition Status: Not reported
Disposition Status Description: Not reported

Map ID
Direction
Distance
Elevation

MAP FINDINGS

Site

Database(s)

EDR ID Number
EPA ID Number

FLOWEN OIL DELAWARE VALLEY CORP. (Continued)

1015735469

Consent/Final Order Sequence Number: Not reported
Consent/Final Order Respondent Name: Not reported
Consent/Final Order Lead Agency: Not reported
Enforcement Type: Not reported
Enforcement Responsible Person: Not reported
Enforcement Responsible Sub-Organization: Not reported
SEP Sequence Number: Not reported
SEP Expenditure Amount: Not reported
SEP Scheduled Completion Date: Not reported
SEP Actual Date: Not reported
SEP Defaulted Date: Not reported
SEP Type: Not reported
SEP Type Description: Not reported
Proposed Amount: Not reported
Final Monetary Amount: Not reported
Paid Amount: Not reported
Final Count: Not reported
Final Amount: Not reported

Found Violation: No
Agency Which Determined Violation: Not reported
Violation Short Description: Not reported
Date Violation was Determined: Not reported
Actual Return to Compliance Date: Not reported
Return to Compliance Qualifier: Not reported
Violation Responsible Agency: Not reported
Scheduled Compliance Date: Not reported
Enforcement Identifier: Not reported
Date of Enforcement Action: Not reported
Enforcement Responsible Agency: Not reported
Enforcement Docket Number: Not reported
Enforcement Attorney: Not reported
Corrective Action Component: Not reported
Appeal Initiated Date: Not reported
Appeal Resolution Date: Not reported
Disposition Status Date: Not reported
Disposition Status: Not reported
Disposition Status Description: Not reported

Consent/Final Order Sequence Number: Not reported
Consent/Final Order Respondent Name: Not reported
Consent/Final Order Lead Agency: Not reported
Enforcement Type: Not reported
Enforcement Responsible Person: Not reported
Enforcement Responsible Sub-Organization: Not reported
SEP Sequence Number: Not reported
SEP Expenditure Amount: Not reported
SEP Scheduled Completion Date: Not reported
SEP Actual Date: Not reported
SEP Defaulted Date: Not reported
SEP Type: Not reported
SEP Type Description: Not reported
Proposed Amount: Not reported
Final Monetary Amount: Not reported
Paid Amount: Not reported
Final Count: Not reported
Final Amount: Not reported

Map ID
Direction
Distance
Elevation

MAP FINDINGS

Site

Database(s)

EDR ID Number
EPA ID Number

FLOWEN OIL DELAWARE VALLEY CORP. (Continued)

1015735469

Found Violation: No
Agency Which Determined Violation: Not reported
Violation Short Description: Not reported
Date Violation was Determined: Not reported
Actual Return to Compliance Date: Not reported
Return to Compliance Qualifier: Not reported
Violation Responsible Agency: Not reported
Scheduled Compliance Date: Not reported
Enforcement Identifier: Not reported
Date of Enforcement Action: Not reported
Enforcement Responsible Agency: Not reported
Enforcement Docket Number: Not reported
Enforcement Attorney: Not reported
Corrective Action Component: Not reported
Appeal Initiated Date: Not reported
Appeal Resolution Date: Not reported
Disposition Status Date: Not reported
Disposition Status: Not reported
Disposition Status Description: Not reported
Consent/Final Order Sequence Number: Not reported
Consent/Final Order Respondent Name: Not reported
Consent/Final Order Lead Agency: Not reported
Enforcement Type: Not reported
Enforcement Responsible Person: Not reported
Enforcement Responsible Sub-Organization: Not reported
SEP Sequence Number: Not reported
SEP Expenditure Amount: Not reported
SEP Scheduled Completion Date: Not reported
SEP Actual Date: Not reported
SEP Defaulted Date: Not reported
SEP Type: Not reported
SEP Type Description: Not reported
Proposed Amount: Not reported
Final Monetary Amount: Not reported
Paid Amount: Not reported
Final Count: Not reported
Final Amount: Not reported

Found Violation: No
Agency Which Determined Violation: Not reported
Violation Short Description: Not reported
Date Violation was Determined: Not reported
Actual Return to Compliance Date: Not reported
Return to Compliance Qualifier: Not reported
Violation Responsible Agency: Not reported
Scheduled Compliance Date: Not reported
Enforcement Identifier: Not reported
Date of Enforcement Action: Not reported
Enforcement Responsible Agency: Not reported
Enforcement Docket Number: Not reported
Enforcement Attorney: Not reported
Corrective Action Component: Not reported
Appeal Initiated Date: Not reported
Appeal Resolution Date: Not reported
Disposition Status Date: Not reported
Disposition Status: Not reported
Disposition Status Description: Not reported

Map ID
Direction
Distance
Elevation

MAP FINDINGS

Site

Database(s)

EDR ID Number
EPA ID Number

FLOWEN OIL DELAWARE VALLEY CORP. (Continued)

1015735469

Consent/Final Order Sequence Number: Not reported
Consent/Final Order Respondent Name: Not reported
Consent/Final Order Lead Agency: Not reported
Enforcement Type: Not reported
Enforcement Responsible Person: Not reported
Enforcement Responsible Sub-Organization: Not reported
SEP Sequence Number: Not reported
SEP Expenditure Amount: Not reported
SEP Scheduled Completion Date: Not reported
SEP Actual Date: Not reported
SEP Defaulted Date: Not reported
SEP Type: Not reported
SEP Type Description: Not reported
Proposed Amount: Not reported
Final Monetary Amount: Not reported
Paid Amount: Not reported
Final Count: Not reported
Final Amount: Not reported

Found Violation: No
Agency Which Determined Violation: Not reported
Violation Short Description: Not reported
Date Violation was Determined: Not reported
Actual Return to Compliance Date: Not reported
Return to Compliance Qualifier: Not reported
Violation Responsible Agency: Not reported
Scheduled Compliance Date: Not reported
Enforcement Identifier: Not reported
Date of Enforcement Action: Not reported
Enforcement Responsible Agency: Not reported
Enforcement Docket Number: Not reported
Enforcement Attorney: Not reported
Corrective Action Component: Not reported
Appeal Initiated Date: Not reported
Appeal Resolution Date: Not reported
Disposition Status Date: Not reported
Disposition Status: Not reported
Disposition Status Description: Not reported

Consent/Final Order Sequence Number: Not reported
Consent/Final Order Respondent Name: Not reported
Consent/Final Order Lead Agency: Not reported
Enforcement Type: Not reported
Enforcement Responsible Person: Not reported
Enforcement Responsible Sub-Organization: Not reported
SEP Sequence Number: Not reported
SEP Expenditure Amount: Not reported
SEP Scheduled Completion Date: Not reported
SEP Actual Date: Not reported
SEP Defaulted Date: Not reported
SEP Type: Not reported
SEP Type Description: Not reported
Proposed Amount: Not reported
Final Monetary Amount: Not reported
Paid Amount: Not reported
Final Count: Not reported
Final Amount: Not reported

Map ID
Direction
Distance
Elevation

MAP FINDINGS

Site

Database(s)

EDR ID Number
EPA ID Number

FLOWEN OIL DELAWARE VALLEY CORP. (Continued)

1015735469

Found Violation: No
Agency Which Determined Violation: Not reported
Violation Short Description: Not reported
Date Violation was Determined: Not reported
Actual Return to Compliance Date: Not reported
Return to Compliance Qualifier: Not reported
Violation Responsible Agency: Not reported
Scheduled Compliance Date: Not reported
Enforcement Identifier: Not reported
Date of Enforcement Action: Not reported
Enforcement Responsible Agency: Not reported
Enforcement Docket Number: Not reported
Enforcement Attorney: Not reported
Corrective Action Component: Not reported
Appeal Initiated Date: Not reported
Appeal Resolution Date: Not reported
Disposition Status Date: Not reported
Disposition Status: Not reported
Disposition Status Description: Not reported
Consent/Final Order Sequence Number: Not reported
Consent/Final Order Respondent Name: Not reported
Consent/Final Order Lead Agency: Not reported
Enforcement Type: Not reported
Enforcement Responsible Person: Not reported
Enforcement Responsible Sub-Organization: Not reported
SEP Sequence Number: Not reported
SEP Expenditure Amount: Not reported
SEP Scheduled Completion Date: Not reported
SEP Actual Date: Not reported
SEP Defaulted Date: Not reported
SEP Type: Not reported
SEP Type Description: Not reported
Proposed Amount: Not reported
Final Monetary Amount: Not reported
Paid Amount: Not reported
Final Count: Not reported
Final Amount: Not reported

Found Violation: No
Agency Which Determined Violation: Not reported
Violation Short Description: Not reported
Date Violation was Determined: Not reported
Actual Return to Compliance Date: Not reported
Return to Compliance Qualifier: Not reported
Violation Responsible Agency: Not reported
Scheduled Compliance Date: Not reported
Enforcement Identifier: Not reported
Date of Enforcement Action: Not reported
Enforcement Responsible Agency: Not reported
Enforcement Docket Number: Not reported
Enforcement Attorney: Not reported
Corrective Action Component: Not reported
Appeal Initiated Date: Not reported
Appeal Resolution Date: Not reported
Disposition Status Date: Not reported
Disposition Status: Not reported
Disposition Status Description: Not reported

Map ID
Direction
Distance
Elevation

MAP FINDINGS

Site

Database(s)

EDR ID Number
EPA ID Number

FLOWEN OIL DELAWARE VALLEY CORP. (Continued)

1015735469

Consent/Final Order Sequence Number:Not reported
Consent/Final Order Respondent Name: Not reported
Consent/Final Order Lead Agency: Not reported
Enforcement Type: Not reported
Enforcement Responsible Person: Not reported
Enforcement Responsible Sub-Organization: Not reported
SEP Sequence Number: Not reported
SEP Expenditure Amount: Not reported
SEP Scheduled Completion Date: Not reported
SEP Actual Date: Not reported
SEP Defaulted Date: Not reported
SEP Type: Not reported
SEP Type Description: Not reported
Proposed Amount: Not reported
Final Monetary Amount: Not reported
Paid Amount: Not reported
Final Count: Not reported
Final Amount: Not reported

Found Violation: No
Agency Which Determined Violation: Not reported
Violation Short Description: Not reported
Date Violation was Determined: Not reported
Actual Return to Compliance Date: Not reported
Return to Compliance Qualifier: Not reported
Violation Responsible Agency: Not reported
Scheduled Compliance Date: Not reported
Enforcement Identifier: Not reported
Date of Enforcement Action: Not reported
Enforcement Responsible Agency: Not reported
Enforcement Docket Number: Not reported
Enforcement Attorney: Not reported
Corrective Action Component: Not reported
Appeal Initiated Date: Not reported
Appeal Resolution Date: Not reported
Disposition Status Date: Not reported
Disposition Status: Not reported
Disposition Status Description: Not reported

Consent/Final Order Sequence Number:Not reported
Consent/Final Order Respondent Name: Not reported
Consent/Final Order Lead Agency: Not reported
Enforcement Type: Not reported
Enforcement Responsible Person: Not reported
Enforcement Responsible Sub-Organization: Not reported
SEP Sequence Number: Not reported
SEP Expenditure Amount: Not reported
SEP Scheduled Completion Date: Not reported
SEP Actual Date: Not reported
SEP Defaulted Date: Not reported
SEP Type: Not reported
SEP Type Description: Not reported
Proposed Amount: Not reported
Final Monetary Amount: Not reported
Paid Amount: Not reported
Final Count: Not reported
Final Amount: Not reported

Map ID
Direction
Distance
Elevation

MAP FINDINGS

Site

Database(s)

EDR ID Number
EPA ID Number

FLOWEN OIL DELAWARE VALLEY CORP. (Continued)

1015735469

Found Violation: No
Agency Which Determined Violation: Not reported
Violation Short Description: Not reported
Date Violation was Determined: Not reported
Actual Return to Compliance Date: Not reported
Return to Compliance Qualifier: Not reported
Violation Responsible Agency: Not reported
Scheduled Compliance Date: Not reported
Enforcement Identifier: Not reported
Date of Enforcement Action: Not reported
Enforcement Responsible Agency: Not reported
Enforcement Docket Number: Not reported
Enforcement Attorney: Not reported
Corrective Action Component: Not reported
Appeal Initiated Date: Not reported
Appeal Resolution Date: Not reported
Disposition Status Date: Not reported
Disposition Status: Not reported
Disposition Status Description: Not reported
Consent/Final Order Sequence Number: Not reported
Consent/Final Order Respondent Name: Not reported
Consent/Final Order Lead Agency: Not reported
Enforcement Type: Not reported
Enforcement Responsible Person: Not reported
Enforcement Responsible Sub-Organization: Not reported
SEP Sequence Number: Not reported
SEP Expenditure Amount: Not reported
SEP Scheduled Completion Date: Not reported
SEP Actual Date: Not reported
SEP Defaulted Date: Not reported
SEP Type: Not reported
SEP Type Description: Not reported
Proposed Amount: Not reported
Final Monetary Amount: Not reported
Paid Amount: Not reported
Final Count: Not reported
Final Amount: Not reported

Found Violation: No
Agency Which Determined Violation: Not reported
Violation Short Description: Not reported
Date Violation was Determined: Not reported
Actual Return to Compliance Date: Not reported
Return to Compliance Qualifier: Not reported
Violation Responsible Agency: Not reported
Scheduled Compliance Date: Not reported
Enforcement Identifier: Not reported
Date of Enforcement Action: Not reported
Enforcement Responsible Agency: Not reported
Enforcement Docket Number: Not reported
Enforcement Attorney: Not reported
Corrective Action Component: Not reported
Appeal Initiated Date: Not reported
Appeal Resolution Date: Not reported
Disposition Status Date: Not reported
Disposition Status: Not reported
Disposition Status Description: Not reported

Map ID
Direction
Distance
Elevation

MAP FINDINGS

Site

Database(s)

EDR ID Number
EPA ID Number

FLOWEN OIL DELAWARE VALLEY CORP. (Continued)

1015735469

Consent/Final Order Sequence Number: Not reported
Consent/Final Order Respondent Name: Not reported
Consent/Final Order Lead Agency: Not reported
Enforcement Type: Not reported
Enforcement Responsible Person: Not reported
Enforcement Responsible Sub-Organization: Not reported
SEP Sequence Number: Not reported
SEP Expenditure Amount: Not reported
SEP Scheduled Completion Date: Not reported
SEP Actual Date: Not reported
SEP Defaulted Date: Not reported
SEP Type: Not reported
SEP Type Description: Not reported
Proposed Amount: Not reported
Final Monetary Amount: Not reported
Paid Amount: Not reported
Final Count: Not reported
Final Amount: Not reported

Found Violation: Yes
Agency Which Determined Violation: State
Violation Short Description: Generators - General
Date Violation was Determined: 19881215
Actual Return to Compliance Date: 19890102
Return to Compliance Qualifier: Observed
Violation Responsible Agency: State
Scheduled Compliance Date: 19890102
Enforcement Identifier: 020
Date of Enforcement Action: 19881215
Enforcement Responsible Agency: State
Enforcement Docket Number: Not reported
Enforcement Attorney: Not reported
Corrective Action Component: No
Appeal Initiated Date: Not reported
Appeal Resolution Date: Not reported
Disposition Status Date: Not reported
Disposition Status: Not reported
Disposition Status Description: Not reported

Consent/Final Order Sequence Number: Not reported
Consent/Final Order Respondent Name: Not reported
Consent/Final Order Lead Agency: Not reported
Enforcement Type: WRITTEN INFORMAL
Enforcement Responsible Person: R2DEP
Enforcement Responsible Sub-Organization: Not reported
SEP Sequence Number: Not reported
SEP Expenditure Amount: Not reported
SEP Scheduled Completion Date: Not reported
SEP Actual Date: Not reported
SEP Defaulted Date: Not reported
SEP Type: Not reported
SEP Type Description: Not reported
Proposed Amount: Not reported
Final Monetary Amount: Not reported
Paid Amount: Not reported
Final Count: Not reported
Final Amount: Not reported

Map ID
Direction
Distance
Elevation

MAP FINDINGS

Site

Database(s)

EDR ID Number
EPA ID Number

FLOWEN OIL DELAWARE VALLEY CORP. (Continued)

1015735469

Found Violation: No
Agency Which Determined Violation: Not reported
Violation Short Description: Not reported
Date Violation was Determined: Not reported
Actual Return to Compliance Date: Not reported
Return to Compliance Qualifier: Not reported
Violation Responsible Agency: Not reported
Scheduled Compliance Date: Not reported
Enforcement Identifier: Not reported
Date of Enforcement Action: Not reported
Enforcement Responsible Agency: Not reported
Enforcement Docket Number: Not reported
Enforcement Attorney: Not reported
Corrective Action Component: Not reported
Appeal Initiated Date: Not reported
Appeal Resolution Date: Not reported
Disposition Status Date: Not reported
Disposition Status: Not reported
Disposition Status Description: Not reported
Consent/Final Order Sequence Number: Not reported
Consent/Final Order Respondent Name: Not reported
Consent/Final Order Lead Agency: Not reported
Enforcement Type: Not reported
Enforcement Responsible Person: Not reported
Enforcement Responsible Sub-Organization: Not reported
SEP Sequence Number: Not reported
SEP Expenditure Amount: Not reported
SEP Scheduled Completion Date: Not reported
SEP Actual Date: Not reported
SEP Defaulted Date: Not reported
SEP Type: Not reported
SEP Type Description: Not reported
Proposed Amount: Not reported
Final Monetary Amount: Not reported
Paid Amount: Not reported
Final Count: Not reported
Final Amount: Not reported

Found Violation: No
Agency Which Determined Violation: Not reported
Violation Short Description: Not reported
Date Violation was Determined: Not reported
Actual Return to Compliance Date: Not reported
Return to Compliance Qualifier: Not reported
Violation Responsible Agency: Not reported
Scheduled Compliance Date: Not reported
Enforcement Identifier: Not reported
Date of Enforcement Action: Not reported
Enforcement Responsible Agency: Not reported
Enforcement Docket Number: Not reported
Enforcement Attorney: Not reported
Corrective Action Component: Not reported
Appeal Initiated Date: Not reported
Appeal Resolution Date: Not reported
Disposition Status Date: Not reported
Disposition Status: Not reported
Disposition Status Description: Not reported

Map ID
Direction
Distance
Elevation

MAP FINDINGS

Site

Database(s)

EDR ID Number
EPA ID Number

FLOWEN OIL DELAWARE VALLEY CORP. (Continued)

1015735469

Consent/Final Order Sequence Number:Not reported
Consent/Final Order Respondent Name: Not reported
Consent/Final Order Lead Agency: Not reported
Enforcement Type: Not reported
Enforcement Responsible Person: Not reported
Enforcement Responsible Sub-Organization: Not reported
SEP Sequence Number: Not reported
SEP Expenditure Amount: Not reported
SEP Scheduled Completion Date: Not reported
SEP Actual Date: Not reported
SEP Defaulted Date: Not reported
SEP Type: Not reported
SEP Type Description: Not reported
Proposed Amount: Not reported
Final Monetary Amount: Not reported
Paid Amount: Not reported
Final Count: Not reported
Final Amount: Not reported

Found Violation: No
Agency Which Determined Violation: Not reported
Violation Short Description: Not reported
Date Violation was Determined: Not reported
Actual Return to Compliance Date: Not reported
Return to Compliance Qualifier: Not reported
Violation Responsible Agency: Not reported
Scheduled Compliance Date: Not reported
Enforcement Identifier: Not reported
Date of Enforcement Action: Not reported
Enforcement Responsible Agency: Not reported
Enforcement Docket Number: Not reported
Enforcement Attorney: Not reported
Corrective Action Component: Not reported
Appeal Initiated Date: Not reported
Appeal Resolution Date: Not reported
Disposition Status Date: Not reported
Disposition Status: Not reported
Disposition Status Description: Not reported

Consent/Final Order Sequence Number:Not reported
Consent/Final Order Respondent Name: Not reported
Consent/Final Order Lead Agency: Not reported
Enforcement Type: Not reported
Enforcement Responsible Person: Not reported
Enforcement Responsible Sub-Organization: Not reported
SEP Sequence Number: Not reported
SEP Expenditure Amount: Not reported
SEP Scheduled Completion Date: Not reported
SEP Actual Date: Not reported
SEP Defaulted Date: Not reported
SEP Type: Not reported
SEP Type Description: Not reported
Proposed Amount: Not reported
Final Monetary Amount: Not reported
Paid Amount: Not reported
Final Count: Not reported
Final Amount: Not reported

Map ID
Direction
Distance
Elevation

MAP FINDINGS

Site

Database(s)

EDR ID Number
EPA ID Number

FLOWEN OIL DELAWARE VALLEY CORP. (Continued)

1015735469

Found Violation: No
Agency Which Determined Violation: Not reported
Violation Short Description: Not reported
Date Violation was Determined: Not reported
Actual Return to Compliance Date: Not reported
Return to Compliance Qualifier: Not reported
Violation Responsible Agency: Not reported
Scheduled Compliance Date: Not reported
Enforcement Identifier: Not reported
Date of Enforcement Action: Not reported
Enforcement Responsible Agency: Not reported
Enforcement Docket Number: Not reported
Enforcement Attorney: Not reported
Corrective Action Component: Not reported
Appeal Initiated Date: Not reported
Appeal Resolution Date: Not reported
Disposition Status Date: Not reported
Disposition Status: Not reported
Disposition Status Description: Not reported
Consent/Final Order Sequence Number: Not reported
Consent/Final Order Respondent Name: Not reported
Consent/Final Order Lead Agency: Not reported
Enforcement Type: Not reported
Enforcement Responsible Person: Not reported
Enforcement Responsible Sub-Organization: Not reported
SEP Sequence Number: Not reported
SEP Expenditure Amount: Not reported
SEP Scheduled Completion Date: Not reported
SEP Actual Date: Not reported
SEP Defaulted Date: Not reported
SEP Type: Not reported
SEP Type Description: Not reported
Proposed Amount: Not reported
Final Monetary Amount: Not reported
Paid Amount: Not reported
Final Count: Not reported
Final Amount: Not reported

Found Violation: No
Agency Which Determined Violation: Not reported
Violation Short Description: Not reported
Date Violation was Determined: Not reported
Actual Return to Compliance Date: Not reported
Return to Compliance Qualifier: Not reported
Violation Responsible Agency: Not reported
Scheduled Compliance Date: Not reported
Enforcement Identifier: Not reported
Date of Enforcement Action: Not reported
Enforcement Responsible Agency: Not reported
Enforcement Docket Number: Not reported
Enforcement Attorney: Not reported
Corrective Action Component: Not reported
Appeal Initiated Date: Not reported
Appeal Resolution Date: Not reported
Disposition Status Date: Not reported
Disposition Status: Not reported
Disposition Status Description: Not reported

Map ID
Direction
Distance
Elevation

MAP FINDINGS

Site

Database(s)

EDR ID Number
EPA ID Number

FLOWEN OIL DELAWARE VALLEY CORP. (Continued)

1015735469

Consent/Final Order Sequence Number: Not reported
Consent/Final Order Respondent Name: Not reported
Consent/Final Order Lead Agency: Not reported
Enforcement Type: Not reported
Enforcement Responsible Person: Not reported
Enforcement Responsible Sub-Organization: Not reported
SEP Sequence Number: Not reported
SEP Expenditure Amount: Not reported
SEP Scheduled Completion Date: Not reported
SEP Actual Date: Not reported
SEP Defaulted Date: Not reported
SEP Type: Not reported
SEP Type Description: Not reported
Proposed Amount: Not reported
Final Monetary Amount: Not reported
Paid Amount: Not reported
Final Count: Not reported
Final Amount: Not reported

Found Violation: No
Agency Which Determined Violation: Not reported
Violation Short Description: Not reported
Date Violation was Determined: Not reported
Actual Return to Compliance Date: Not reported
Return to Compliance Qualifier: Not reported
Violation Responsible Agency: Not reported
Scheduled Compliance Date: Not reported
Enforcement Identifier: Not reported
Date of Enforcement Action: Not reported
Enforcement Responsible Agency: Not reported
Enforcement Docket Number: Not reported
Enforcement Attorney: Not reported
Corrective Action Component: Not reported
Appeal Initiated Date: Not reported
Appeal Resolution Date: Not reported
Disposition Status Date: Not reported
Disposition Status: Not reported
Disposition Status Description: Not reported

Consent/Final Order Sequence Number: Not reported
Consent/Final Order Respondent Name: Not reported
Consent/Final Order Lead Agency: Not reported
Enforcement Type: Not reported
Enforcement Responsible Person: Not reported
Enforcement Responsible Sub-Organization: Not reported
SEP Sequence Number: Not reported
SEP Expenditure Amount: Not reported
SEP Scheduled Completion Date: Not reported
SEP Actual Date: Not reported
SEP Defaulted Date: Not reported
SEP Type: Not reported
SEP Type Description: Not reported
Proposed Amount: Not reported
Final Monetary Amount: Not reported
Paid Amount: Not reported
Final Count: Not reported
Final Amount: Not reported

Map ID
Direction
Distance
Elevation

MAP FINDINGS

Site

Database(s)

EDR ID Number
EPA ID Number

FLOWEN OIL DELAWARE VALLEY CORP. (Continued)

1015735469

Found Violation: No
Agency Which Determined Violation: Not reported
Violation Short Description: Not reported
Date Violation was Determined: Not reported
Actual Return to Compliance Date: Not reported
Return to Compliance Qualifier: Not reported
Violation Responsible Agency: Not reported
Scheduled Compliance Date: Not reported
Enforcement Identifier: Not reported
Date of Enforcement Action: Not reported
Enforcement Responsible Agency: Not reported
Enforcement Docket Number: Not reported
Enforcement Attorney: Not reported
Corrective Action Component: Not reported
Appeal Initiated Date: Not reported
Appeal Resolution Date: Not reported
Disposition Status Date: Not reported
Disposition Status: Not reported
Disposition Status Description: Not reported
Consent/Final Order Sequence Number: Not reported
Consent/Final Order Respondent Name: Not reported
Consent/Final Order Lead Agency: Not reported
Enforcement Type: Not reported
Enforcement Responsible Person: Not reported
Enforcement Responsible Sub-Organization: Not reported
SEP Sequence Number: Not reported
SEP Expenditure Amount: Not reported
SEP Scheduled Completion Date: Not reported
SEP Actual Date: Not reported
SEP Defaulted Date: Not reported
SEP Type: Not reported
SEP Type Description: Not reported
Proposed Amount: Not reported
Final Monetary Amount: Not reported
Paid Amount: Not reported
Final Count: Not reported
Final Amount: Not reported

Found Violation: No
Agency Which Determined Violation: Not reported
Violation Short Description: Not reported
Date Violation was Determined: Not reported
Actual Return to Compliance Date: Not reported
Return to Compliance Qualifier: Not reported
Violation Responsible Agency: Not reported
Scheduled Compliance Date: Not reported
Enforcement Identifier: Not reported
Date of Enforcement Action: Not reported
Enforcement Responsible Agency: Not reported
Enforcement Docket Number: Not reported
Enforcement Attorney: Not reported
Corrective Action Component: Not reported
Appeal Initiated Date: Not reported
Appeal Resolution Date: Not reported
Disposition Status Date: Not reported
Disposition Status: Not reported
Disposition Status Description: Not reported

Map ID
Direction
Distance
Elevation

MAP FINDINGS

Site

Database(s)

EDR ID Number
EPA ID Number

FLOWEN OIL DELAWARE VALLEY CORP. (Continued)

1015735469

Consent/Final Order Sequence Number:Not reported
Consent/Final Order Respondent Name: Not reported
Consent/Final Order Lead Agency: Not reported
Enforcement Type: Not reported
Enforcement Responsible Person: Not reported
Enforcement Responsible Sub-Organization: Not reported
SEP Sequence Number: Not reported
SEP Expenditure Amount: Not reported
SEP Scheduled Completion Date: Not reported
SEP Actual Date: Not reported
SEP Defaulted Date: Not reported
SEP Type: Not reported
SEP Type Description: Not reported
Proposed Amount: Not reported
Final Monetary Amount: Not reported
Paid Amount: Not reported
Final Count: Not reported
Final Amount: Not reported

Found Violation: No
Agency Which Determined Violation: Not reported
Violation Short Description: Not reported
Date Violation was Determined: Not reported
Actual Return to Compliance Date: Not reported
Return to Compliance Qualifier: Not reported
Violation Responsible Agency: Not reported
Scheduled Compliance Date: Not reported
Enforcement Identifier: Not reported
Date of Enforcement Action: Not reported
Enforcement Responsible Agency: Not reported
Enforcement Docket Number: Not reported
Enforcement Attorney: Not reported
Corrective Action Component: Not reported
Appeal Initiated Date: Not reported
Appeal Resolution Date: Not reported
Disposition Status Date: Not reported
Disposition Status: Not reported
Disposition Status Description: Not reported

Consent/Final Order Sequence Number:Not reported
Consent/Final Order Respondent Name: Not reported
Consent/Final Order Lead Agency: Not reported
Enforcement Type: Not reported
Enforcement Responsible Person: Not reported
Enforcement Responsible Sub-Organization: Not reported
SEP Sequence Number: Not reported
SEP Expenditure Amount: Not reported
SEP Scheduled Completion Date: Not reported
SEP Actual Date: Not reported
SEP Defaulted Date: Not reported
SEP Type: Not reported
SEP Type Description: Not reported
Proposed Amount: Not reported
Final Monetary Amount: Not reported
Paid Amount: Not reported
Final Count: Not reported
Final Amount: Not reported

Map ID
Direction
Distance
Elevation

MAP FINDINGS

Site

Database(s)

EDR ID Number
EPA ID Number

FLOWEN OIL DELAWARE VALLEY CORP. (Continued)

1015735469

Found Violation: No
Agency Which Determined Violation: Not reported
Violation Short Description: Not reported
Date Violation was Determined: Not reported
Actual Return to Compliance Date: Not reported
Return to Compliance Qualifier: Not reported
Violation Responsible Agency: Not reported
Scheduled Compliance Date: Not reported
Enforcement Identifier: Not reported
Date of Enforcement Action: Not reported
Enforcement Responsible Agency: Not reported
Enforcement Docket Number: Not reported
Enforcement Attorney: Not reported
Corrective Action Component: Not reported
Appeal Initiated Date: Not reported
Appeal Resolution Date: Not reported
Disposition Status Date: Not reported
Disposition Status: Not reported
Disposition Status Description: Not reported
Consent/Final Order Sequence Number: Not reported
Consent/Final Order Respondent Name: Not reported
Consent/Final Order Lead Agency: Not reported
Enforcement Type: Not reported
Enforcement Responsible Person: Not reported
Enforcement Responsible Sub-Organization: Not reported
SEP Sequence Number: Not reported
SEP Expenditure Amount: Not reported
SEP Scheduled Completion Date: Not reported
SEP Actual Date: Not reported
SEP Defaulted Date: Not reported
SEP Type: Not reported
SEP Type Description: Not reported
Proposed Amount: Not reported
Final Monetary Amount: Not reported
Paid Amount: Not reported
Final Count: Not reported
Final Amount: Not reported

Found Violation: No
Agency Which Determined Violation: Not reported
Violation Short Description: Not reported
Date Violation was Determined: Not reported
Actual Return to Compliance Date: Not reported
Return to Compliance Qualifier: Not reported
Violation Responsible Agency: Not reported
Scheduled Compliance Date: Not reported
Enforcement Identifier: Not reported
Date of Enforcement Action: Not reported
Enforcement Responsible Agency: Not reported
Enforcement Docket Number: Not reported
Enforcement Attorney: Not reported
Corrective Action Component: Not reported
Appeal Initiated Date: Not reported
Appeal Resolution Date: Not reported
Disposition Status Date: Not reported
Disposition Status: Not reported
Disposition Status Description: Not reported

Map ID
Direction
Distance
Elevation

MAP FINDINGS

Site

Database(s)

EDR ID Number
EPA ID Number

FLOWEN OIL DELAWARE VALLEY CORP. (Continued)

1015735469

Consent/Final Order Sequence Number: Not reported
Consent/Final Order Respondent Name: Not reported
Consent/Final Order Lead Agency: Not reported
Enforcement Type: Not reported
Enforcement Responsible Person: Not reported
Enforcement Responsible Sub-Organization: Not reported
SEP Sequence Number: Not reported
SEP Expenditure Amount: Not reported
SEP Scheduled Completion Date: Not reported
SEP Actual Date: Not reported
SEP Defaulted Date: Not reported
SEP Type: Not reported
SEP Type Description: Not reported
Proposed Amount: Not reported
Final Monetary Amount: Not reported
Paid Amount: Not reported
Final Count: Not reported
Final Amount: Not reported

Found Violation: No
Agency Which Determined Violation: Not reported
Violation Short Description: Not reported
Date Violation was Determined: Not reported
Actual Return to Compliance Date: Not reported
Return to Compliance Qualifier: Not reported
Violation Responsible Agency: Not reported
Scheduled Compliance Date: Not reported
Enforcement Identifier: Not reported
Date of Enforcement Action: Not reported
Enforcement Responsible Agency: Not reported
Enforcement Docket Number: Not reported
Enforcement Attorney: Not reported
Corrective Action Component: Not reported
Appeal Initiated Date: Not reported
Appeal Resolution Date: Not reported
Disposition Status Date: Not reported
Disposition Status: Not reported
Disposition Status Description: Not reported

Consent/Final Order Sequence Number: Not reported
Consent/Final Order Respondent Name: Not reported
Consent/Final Order Lead Agency: Not reported
Enforcement Type: Not reported
Enforcement Responsible Person: Not reported
Enforcement Responsible Sub-Organization: Not reported
SEP Sequence Number: Not reported
SEP Expenditure Amount: Not reported
SEP Scheduled Completion Date: Not reported
SEP Actual Date: Not reported
SEP Defaulted Date: Not reported
SEP Type: Not reported
SEP Type Description: Not reported
Proposed Amount: Not reported
Final Monetary Amount: Not reported
Paid Amount: Not reported
Final Count: Not reported
Final Amount: Not reported

Map ID
Direction
Distance
Elevation

MAP FINDINGS

Site

Database(s)

EDR ID Number
EPA ID Number

FLOWEN OIL DELAWARE VALLEY CORP. (Continued)

1015735469

Found Violation: No
Agency Which Determined Violation: Not reported
Violation Short Description: Not reported
Date Violation was Determined: Not reported
Actual Return to Compliance Date: Not reported
Return to Compliance Qualifier: Not reported
Violation Responsible Agency: Not reported
Scheduled Compliance Date: Not reported
Enforcement Identifier: Not reported
Date of Enforcement Action: Not reported
Enforcement Responsible Agency: Not reported
Enforcement Docket Number: Not reported
Enforcement Attorney: Not reported
Corrective Action Component: Not reported
Appeal Initiated Date: Not reported
Appeal Resolution Date: Not reported
Disposition Status Date: Not reported
Disposition Status: Not reported
Disposition Status Description: Not reported
Consent/Final Order Sequence Number: Not reported
Consent/Final Order Respondent Name: Not reported
Consent/Final Order Lead Agency: Not reported
Enforcement Type: Not reported
Enforcement Responsible Person: Not reported
Enforcement Responsible Sub-Organization: Not reported
SEP Sequence Number: Not reported
SEP Expenditure Amount: Not reported
SEP Scheduled Completion Date: Not reported
SEP Actual Date: Not reported
SEP Defaulted Date: Not reported
SEP Type: Not reported
SEP Type Description: Not reported
Proposed Amount: Not reported
Final Monetary Amount: Not reported
Paid Amount: Not reported
Final Count: Not reported
Final Amount: Not reported

Found Violation: No
Agency Which Determined Violation: Not reported
Violation Short Description: Not reported
Date Violation was Determined: Not reported
Actual Return to Compliance Date: Not reported
Return to Compliance Qualifier: Not reported
Violation Responsible Agency: Not reported
Scheduled Compliance Date: Not reported
Enforcement Identifier: Not reported
Date of Enforcement Action: Not reported
Enforcement Responsible Agency: Not reported
Enforcement Docket Number: Not reported
Enforcement Attorney: Not reported
Corrective Action Component: Not reported
Appeal Initiated Date: Not reported
Appeal Resolution Date: Not reported
Disposition Status Date: Not reported
Disposition Status: Not reported
Disposition Status Description: Not reported

Map ID
Direction
Distance
Elevation

MAP FINDINGS

Site

Database(s)

EDR ID Number
EPA ID Number

FLOWEN OIL DELAWARE VALLEY CORP. (Continued)

1015735469

Consent/Final Order Sequence Number: Not reported
Consent/Final Order Respondent Name: Not reported
Consent/Final Order Lead Agency: Not reported
Enforcement Type: Not reported
Enforcement Responsible Person: Not reported
Enforcement Responsible Sub-Organization: Not reported
SEP Sequence Number: Not reported
SEP Expenditure Amount: Not reported
SEP Scheduled Completion Date: Not reported
SEP Actual Date: Not reported
SEP Defaulted Date: Not reported
SEP Type: Not reported
SEP Type Description: Not reported
Proposed Amount: Not reported
Final Monetary Amount: Not reported
Paid Amount: Not reported
Final Count: Not reported
Final Amount: Not reported

Found Violation: No
Agency Which Determined Violation: Not reported
Violation Short Description: Not reported
Date Violation was Determined: Not reported
Actual Return to Compliance Date: Not reported
Return to Compliance Qualifier: Not reported
Violation Responsible Agency: Not reported
Scheduled Compliance Date: Not reported
Enforcement Identifier: Not reported
Date of Enforcement Action: Not reported
Enforcement Responsible Agency: Not reported
Enforcement Docket Number: Not reported
Enforcement Attorney: Not reported
Corrective Action Component: Not reported
Appeal Initiated Date: Not reported
Appeal Resolution Date: Not reported
Disposition Status Date: Not reported
Disposition Status: Not reported
Disposition Status Description: Not reported

Consent/Final Order Sequence Number: Not reported
Consent/Final Order Respondent Name: Not reported
Consent/Final Order Lead Agency: Not reported
Enforcement Type: Not reported
Enforcement Responsible Person: Not reported
Enforcement Responsible Sub-Organization: Not reported
SEP Sequence Number: Not reported
SEP Expenditure Amount: Not reported
SEP Scheduled Completion Date: Not reported
SEP Actual Date: Not reported
SEP Defaulted Date: Not reported
SEP Type: Not reported
SEP Type Description: Not reported
Proposed Amount: Not reported
Final Monetary Amount: Not reported
Paid Amount: Not reported
Final Count: Not reported
Final Amount: Not reported

Map ID
Direction
Distance
Elevation

MAP FINDINGS

Site

Database(s)

EDR ID Number
EPA ID Number

FLOWEN OIL DELAWARE VALLEY CORP. (Continued)

1015735469

Found Violation: No
Agency Which Determined Violation: Not reported
Violation Short Description: Not reported
Date Violation was Determined: Not reported
Actual Return to Compliance Date: Not reported
Return to Compliance Qualifier: Not reported
Violation Responsible Agency: Not reported
Scheduled Compliance Date: Not reported
Enforcement Identifier: Not reported
Date of Enforcement Action: Not reported
Enforcement Responsible Agency: Not reported
Enforcement Docket Number: Not reported
Enforcement Attorney: Not reported
Corrective Action Component: Not reported
Appeal Initiated Date: Not reported
Appeal Resolution Date: Not reported
Disposition Status Date: Not reported
Disposition Status: Not reported
Disposition Status Description: Not reported
Consent/Final Order Sequence Number: Not reported
Consent/Final Order Respondent Name: Not reported
Consent/Final Order Lead Agency: Not reported
Enforcement Type: Not reported
Enforcement Responsible Person: Not reported
Enforcement Responsible Sub-Organization: Not reported
SEP Sequence Number: Not reported
SEP Expenditure Amount: Not reported
SEP Scheduled Completion Date: Not reported
SEP Actual Date: Not reported
SEP Defaulted Date: Not reported
SEP Type: Not reported
SEP Type Description: Not reported
Proposed Amount: Not reported
Final Monetary Amount: Not reported
Paid Amount: Not reported
Final Count: Not reported
Final Amount: Not reported

Found Violation: No
Agency Which Determined Violation: Not reported
Violation Short Description: Not reported
Date Violation was Determined: Not reported
Actual Return to Compliance Date: Not reported
Return to Compliance Qualifier: Not reported
Violation Responsible Agency: Not reported
Scheduled Compliance Date: Not reported
Enforcement Identifier: Not reported
Date of Enforcement Action: Not reported
Enforcement Responsible Agency: Not reported
Enforcement Docket Number: Not reported
Enforcement Attorney: Not reported
Corrective Action Component: Not reported
Appeal Initiated Date: Not reported
Appeal Resolution Date: Not reported
Disposition Status Date: Not reported
Disposition Status: Not reported
Disposition Status Description: Not reported

Map ID
Direction
Distance
Elevation

MAP FINDINGS

Site

Database(s)

EDR ID Number
EPA ID Number

FLOWEN OIL DELAWARE VALLEY CORP. (Continued)

1015735469

Consent/Final Order Sequence Number: Not reported
Consent/Final Order Respondent Name: Not reported
Consent/Final Order Lead Agency: Not reported
Enforcement Type: Not reported
Enforcement Responsible Person: Not reported
Enforcement Responsible Sub-Organization: Not reported
SEP Sequence Number: Not reported
SEP Expenditure Amount: Not reported
SEP Scheduled Completion Date: Not reported
SEP Actual Date: Not reported
SEP Defaulted Date: Not reported
SEP Type: Not reported
SEP Type Description: Not reported
Proposed Amount: Not reported
Final Monetary Amount: Not reported
Paid Amount: Not reported
Final Count: Not reported
Final Amount: Not reported

Found Violation: No
Agency Which Determined Violation: Not reported
Violation Short Description: Not reported
Date Violation was Determined: Not reported
Actual Return to Compliance Date: Not reported
Return to Compliance Qualifier: Not reported
Violation Responsible Agency: Not reported
Scheduled Compliance Date: Not reported
Enforcement Identifier: Not reported
Date of Enforcement Action: Not reported
Enforcement Responsible Agency: Not reported
Enforcement Docket Number: Not reported
Enforcement Attorney: Not reported
Corrective Action Component: Not reported
Appeal Initiated Date: Not reported
Appeal Resolution Date: Not reported
Disposition Status Date: Not reported
Disposition Status: Not reported
Disposition Status Description: Not reported

Consent/Final Order Sequence Number: Not reported
Consent/Final Order Respondent Name: Not reported
Consent/Final Order Lead Agency: Not reported
Enforcement Type: Not reported
Enforcement Responsible Person: Not reported
Enforcement Responsible Sub-Organization: Not reported
SEP Sequence Number: Not reported
SEP Expenditure Amount: Not reported
SEP Scheduled Completion Date: Not reported
SEP Actual Date: Not reported
SEP Defaulted Date: Not reported
SEP Type: Not reported
SEP Type Description: Not reported
Proposed Amount: Not reported
Final Monetary Amount: Not reported
Paid Amount: Not reported
Final Count: Not reported
Final Amount: Not reported

Map ID
Direction
Distance
Elevation

MAP FINDINGS

Site

Database(s)

EDR ID Number
EPA ID Number

FLOWEN OIL DELAWARE VALLEY CORP. (Continued)

1015735469

Found Violation: No
Agency Which Determined Violation: Not reported
Violation Short Description: Not reported
Date Violation was Determined: Not reported
Actual Return to Compliance Date: Not reported
Return to Compliance Qualifier: Not reported
Violation Responsible Agency: Not reported
Scheduled Compliance Date: Not reported
Enforcement Identifier: Not reported
Date of Enforcement Action: Not reported
Enforcement Responsible Agency: Not reported
Enforcement Docket Number: Not reported
Enforcement Attorney: Not reported
Corrective Action Component: Not reported
Appeal Initiated Date: Not reported
Appeal Resolution Date: Not reported
Disposition Status Date: Not reported
Disposition Status: Not reported
Disposition Status Description: Not reported
Consent/Final Order Sequence Number: Not reported
Consent/Final Order Respondent Name: Not reported
Consent/Final Order Lead Agency: Not reported
Enforcement Type: Not reported
Enforcement Responsible Person: Not reported
Enforcement Responsible Sub-Organization: Not reported
SEP Sequence Number: Not reported
SEP Expenditure Amount: Not reported
SEP Scheduled Completion Date: Not reported
SEP Actual Date: Not reported
SEP Defaulted Date: Not reported
SEP Type: Not reported
SEP Type Description: Not reported
Proposed Amount: Not reported
Final Monetary Amount: Not reported
Paid Amount: Not reported
Final Count: Not reported
Final Amount: Not reported

Found Violation: No
Agency Which Determined Violation: Not reported
Violation Short Description: Not reported
Date Violation was Determined: Not reported
Actual Return to Compliance Date: Not reported
Return to Compliance Qualifier: Not reported
Violation Responsible Agency: Not reported
Scheduled Compliance Date: Not reported
Enforcement Identifier: Not reported
Date of Enforcement Action: Not reported
Enforcement Responsible Agency: Not reported
Enforcement Docket Number: Not reported
Enforcement Attorney: Not reported
Corrective Action Component: Not reported
Appeal Initiated Date: Not reported
Appeal Resolution Date: Not reported
Disposition Status Date: Not reported
Disposition Status: Not reported
Disposition Status Description: Not reported

Map ID
Direction
Distance
Elevation

MAP FINDINGS

Site

Database(s)

EDR ID Number
EPA ID Number

FLOWEN OIL DELAWARE VALLEY CORP. (Continued)

1015735469

Consent/Final Order Sequence Number:Not reported
Consent/Final Order Respondent Name: Not reported
Consent/Final Order Lead Agency: Not reported
Enforcement Type: Not reported
Enforcement Responsible Person: Not reported
Enforcement Responsible Sub-Organization: Not reported
SEP Sequence Number: Not reported
SEP Expenditure Amount: Not reported
SEP Scheduled Completion Date: Not reported
SEP Actual Date: Not reported
SEP Defaulted Date: Not reported
SEP Type: Not reported
SEP Type Description: Not reported
Proposed Amount: Not reported
Final Monetary Amount: Not reported
Paid Amount: Not reported
Final Count: Not reported
Final Amount: Not reported

Found Violation: No
Agency Which Determined Violation: Not reported
Violation Short Description: Not reported
Date Violation was Determined: Not reported
Actual Return to Compliance Date: Not reported
Return to Compliance Qualifier: Not reported
Violation Responsible Agency: Not reported
Scheduled Compliance Date: Not reported
Enforcement Identifier: Not reported
Date of Enforcement Action: Not reported
Enforcement Responsible Agency: Not reported
Enforcement Docket Number: Not reported
Enforcement Attorney: Not reported
Corrective Action Component: Not reported
Appeal Initiated Date: Not reported
Appeal Resolution Date: Not reported
Disposition Status Date: Not reported
Disposition Status: Not reported
Disposition Status Description: Not reported

Consent/Final Order Sequence Number:Not reported
Consent/Final Order Respondent Name: Not reported
Consent/Final Order Lead Agency: Not reported
Enforcement Type: Not reported
Enforcement Responsible Person: Not reported
Enforcement Responsible Sub-Organization: Not reported
SEP Sequence Number: Not reported
SEP Expenditure Amount: Not reported
SEP Scheduled Completion Date: Not reported
SEP Actual Date: Not reported
SEP Defaulted Date: Not reported
SEP Type: Not reported
SEP Type Description: Not reported
Proposed Amount: Not reported
Final Monetary Amount: Not reported
Paid Amount: Not reported
Final Count: Not reported
Final Amount: Not reported

Map ID
Direction
Distance
Elevation

MAP FINDINGS

Site

Database(s)

EDR ID Number
EPA ID Number

FLOWEN OIL DELAWARE VALLEY CORP. (Continued)

1015735469

Found Violation:	No
Agency Which Determined Violation:	Not reported
Violation Short Description:	Not reported
Date Violation was Determined:	Not reported
Actual Return to Compliance Date:	Not reported
Return to Compliance Qualifier:	Not reported
Violation Responsible Agency:	Not reported
Scheduled Compliance Date:	Not reported
Enforcement Identifier:	Not reported
Date of Enforcement Action:	Not reported
Enforcement Responsible Agency:	Not reported
Enforcement Docket Number:	Not reported
Enforcement Attorney:	Not reported
Corrective Action Component:	Not reported
Appeal Initiated Date:	Not reported
Appeal Resolution Date:	Not reported
Disposition Status Date:	Not reported
Disposition Status:	Not reported
Disposition Status Description:	Not reported
Consent/Final Order Sequence Number:	Not reported
Consent/Final Order Respondent Name:	Not reported
Consent/Final Order Lead Agency:	Not reported
Enforcement Type:	Not reported
Enforcement Responsible Person:	Not reported
Enforcement Responsible Sub-Organization:	Not reported
SEP Sequence Number:	Not reported
SEP Expenditure Amount:	Not reported
SEP Scheduled Completion Date:	Not reported
SEP Actual Date:	Not reported
SEP Defaulted Date:	Not reported
SEP Type:	Not reported
SEP Type Description:	Not reported
Proposed Amount:	Not reported
Final Monetary Amount:	Not reported
Paid Amount:	Not reported
Final Count:	Not reported
Final Amount:	Not reported
Found Violation:	Yes
Agency Which Determined Violation:	State
Violation Short Description:	TSD - General
Date Violation was Determined:	19920701
Actual Return to Compliance Date:	19920730
Return to Compliance Qualifier:	Observed
Violation Responsible Agency:	State
Scheduled Compliance Date:	Not reported
Enforcement Identifier:	000
Date of Enforcement Action:	19920817
Enforcement Responsible Agency:	State
Enforcement Docket Number:	EHW-09297-92
Enforcement Attorney:	Not reported
Corrective Action Component:	No
Appeal Initiated Date:	Not reported
Appeal Resolution Date:	Not reported
Disposition Status Date:	Not reported
Disposition Status:	Not reported
Disposition Status Description:	Not reported

Map ID
Direction
Distance
Elevation

MAP FINDINGS

Site

Database(s)

EDR ID Number
EPA ID Number

FLOWEN OIL DELAWARE VALLEY CORP. (Continued)

1015735469

Consent/Final Order Sequence Number:Not reported
Consent/Final Order Respondent Name: Not reported
Consent/Final Order Lead Agency: Not reported
Enforcement Type: INITIAL 3008(A) COMPLIANCE
Enforcement Responsible Person: R2DEP
Enforcement Responsible Sub-Organization: NJ
SEP Sequence Number: Not reported
SEP Expenditure Amount: Not reported
SEP Scheduled Completion Date: Not reported
SEP Actual Date: Not reported
SEP Defaulted Date: Not reported
SEP Type: Not reported
SEP Type Description: Not reported
Proposed Amount: 5000
Final Monetary Amount: 1000
Paid Amount: 1000
Final Count: 1
Final Amount: 1000

Found Violation: Yes
Agency Which Determined Violation: EPA
Violation Short Description: Generators - General
Date Violation was Determined: 20080313
Actual Return to Compliance Date: 20080414
Return to Compliance Qualifier: Unverifiable
Violation Responsible Agency: EPA
Scheduled Compliance Date: Not reported
Enforcement Identifier: 001
Date of Enforcement Action: 20080313
Enforcement Responsible Agency: EPA
Enforcement Docket Number: Not reported
Enforcement Attorney: Not reported
Corrective Action Component: No
Appeal Initiated Date: Not reported
Appeal Resolution Date: Not reported
Disposition Status Date: Not reported
Disposition Status: Not reported
Disposition Status Description: Not reported

Consent/Final Order Sequence Number:Not reported
Consent/Final Order Respondent Name: Not reported
Consent/Final Order Lead Agency: Not reported
Enforcement Type: VERBAL INFORMAL
Enforcement Responsible Person: R2JDW
Enforcement Responsible Sub-Organization: RCB
SEP Sequence Number: Not reported
SEP Expenditure Amount: Not reported
SEP Scheduled Completion Date: Not reported
SEP Actual Date: Not reported
SEP Defaulted Date: Not reported
SEP Type: Not reported
SEP Type Description: Not reported
Proposed Amount: Not reported
Final Monetary Amount: Not reported
Paid Amount: Not reported
Final Count: Not reported
Final Amount: Not reported

Map ID
Direction
Distance
Elevation

MAP FINDINGS

Site

Database(s)

EDR ID Number
EPA ID Number

FLOWEN OIL DELAWARE VALLEY CORP. (Continued)

1015735469

Found Violation: No
Agency Which Determined Violation: Not reported
Violation Short Description: Not reported
Date Violation was Determined: Not reported
Actual Return to Compliance Date: Not reported
Return to Compliance Qualifier: Not reported
Violation Responsible Agency: Not reported
Scheduled Compliance Date: Not reported
Enforcement Identifier: Not reported
Date of Enforcement Action: Not reported
Enforcement Responsible Agency: Not reported
Enforcement Docket Number: Not reported
Enforcement Attorney: Not reported
Corrective Action Component: Not reported
Appeal Initiated Date: Not reported
Appeal Resolution Date: Not reported
Disposition Status Date: Not reported
Disposition Status: Not reported
Disposition Status Description: Not reported
Consent/Final Order Sequence Number: Not reported
Consent/Final Order Respondent Name: Not reported
Consent/Final Order Lead Agency: Not reported
Enforcement Type: Not reported
Enforcement Responsible Person: Not reported
Enforcement Responsible Sub-Organization: Not reported
SEP Sequence Number: Not reported
SEP Expenditure Amount: Not reported
SEP Scheduled Completion Date: Not reported
SEP Actual Date: Not reported
SEP Defaulted Date: Not reported
SEP Type: Not reported
SEP Type Description: Not reported
Proposed Amount: Not reported
Final Monetary Amount: Not reported
Paid Amount: Not reported
Final Count: Not reported
Final Amount: Not reported

Found Violation: No
Agency Which Determined Violation: Not reported
Violation Short Description: Not reported
Date Violation was Determined: Not reported
Actual Return to Compliance Date: Not reported
Return to Compliance Qualifier: Not reported
Violation Responsible Agency: Not reported
Scheduled Compliance Date: Not reported
Enforcement Identifier: Not reported
Date of Enforcement Action: Not reported
Enforcement Responsible Agency: Not reported
Enforcement Docket Number: Not reported
Enforcement Attorney: Not reported
Corrective Action Component: Not reported
Appeal Initiated Date: Not reported
Appeal Resolution Date: Not reported
Disposition Status Date: Not reported
Disposition Status: Not reported
Disposition Status Description: Not reported

Map ID
Direction
Distance
Elevation

MAP FINDINGS

Site

Database(s)

EDR ID Number
EPA ID Number

FLOWEN OIL DELAWARE VALLEY CORP. (Continued)

1015735469

Consent/Final Order Sequence Number: Not reported
Consent/Final Order Respondent Name: Not reported
Consent/Final Order Lead Agency: Not reported
Enforcement Type: Not reported
Enforcement Responsible Person: Not reported
Enforcement Responsible Sub-Organization: Not reported
SEP Sequence Number: Not reported
SEP Expenditure Amount: Not reported
SEP Scheduled Completion Date: Not reported
SEP Actual Date: Not reported
SEP Defaulted Date: Not reported
SEP Type: Not reported
SEP Type Description: Not reported
Proposed Amount: Not reported
Final Monetary Amount: Not reported
Paid Amount: Not reported
Final Count: Not reported
Final Amount: Not reported

Found Violation: No
Agency Which Determined Violation: Not reported
Violation Short Description: Not reported
Date Violation was Determined: Not reported
Actual Return to Compliance Date: Not reported
Return to Compliance Qualifier: Not reported
Violation Responsible Agency: Not reported
Scheduled Compliance Date: Not reported
Enforcement Identifier: Not reported
Date of Enforcement Action: Not reported
Enforcement Responsible Agency: Not reported
Enforcement Docket Number: Not reported
Enforcement Attorney: Not reported
Corrective Action Component: Not reported
Appeal Initiated Date: Not reported
Appeal Resolution Date: Not reported
Disposition Status Date: Not reported
Disposition Status: Not reported
Disposition Status Description: Not reported

Consent/Final Order Sequence Number: Not reported
Consent/Final Order Respondent Name: Not reported
Consent/Final Order Lead Agency: Not reported
Enforcement Type: Not reported
Enforcement Responsible Person: Not reported
Enforcement Responsible Sub-Organization: Not reported
SEP Sequence Number: Not reported
SEP Expenditure Amount: Not reported
SEP Scheduled Completion Date: Not reported
SEP Actual Date: Not reported
SEP Defaulted Date: Not reported
SEP Type: Not reported
SEP Type Description: Not reported
Proposed Amount: Not reported
Final Monetary Amount: Not reported
Paid Amount: Not reported
Final Count: Not reported
Final Amount: Not reported

Map ID
Direction
Distance
Elevation

MAP FINDINGS

Site

Database(s)

EDR ID Number
EPA ID Number

FLOWEN OIL DELAWARE VALLEY CORP. (Continued)

1015735469

Found Violation: No
Agency Which Determined Violation: Not reported
Violation Short Description: Not reported
Date Violation was Determined: Not reported
Actual Return to Compliance Date: Not reported
Return to Compliance Qualifier: Not reported
Violation Responsible Agency: Not reported
Scheduled Compliance Date: Not reported
Enforcement Identifier: Not reported
Date of Enforcement Action: Not reported
Enforcement Responsible Agency: Not reported
Enforcement Docket Number: Not reported
Enforcement Attorney: Not reported
Corrective Action Component: Not reported
Appeal Initiated Date: Not reported
Appeal Resolution Date: Not reported
Disposition Status Date: Not reported
Disposition Status: Not reported
Disposition Status Description: Not reported
Consent/Final Order Sequence Number: Not reported
Consent/Final Order Respondent Name: Not reported
Consent/Final Order Lead Agency: Not reported
Enforcement Type: Not reported
Enforcement Responsible Person: Not reported
Enforcement Responsible Sub-Organization: Not reported
SEP Sequence Number: Not reported
SEP Expenditure Amount: Not reported
SEP Scheduled Completion Date: Not reported
SEP Actual Date: Not reported
SEP Defaulted Date: Not reported
SEP Type: Not reported
SEP Type Description: Not reported
Proposed Amount: Not reported
Final Monetary Amount: Not reported
Paid Amount: Not reported
Final Count: Not reported
Final Amount: Not reported

Found Violation: No
Agency Which Determined Violation: Not reported
Violation Short Description: Not reported
Date Violation was Determined: Not reported
Actual Return to Compliance Date: Not reported
Return to Compliance Qualifier: Not reported
Violation Responsible Agency: Not reported
Scheduled Compliance Date: Not reported
Enforcement Identifier: Not reported
Date of Enforcement Action: Not reported
Enforcement Responsible Agency: Not reported
Enforcement Docket Number: Not reported
Enforcement Attorney: Not reported
Corrective Action Component: Not reported
Appeal Initiated Date: Not reported
Appeal Resolution Date: Not reported
Disposition Status Date: Not reported
Disposition Status: Not reported
Disposition Status Description: Not reported

Map ID
Direction
Distance
Elevation

MAP FINDINGS

Site

Database(s)

EDR ID Number
EPA ID Number

FLOWEN OIL DELAWARE VALLEY CORP. (Continued)

1015735469

Consent/Final Order Sequence Number: Not reported
Consent/Final Order Respondent Name: Not reported
Consent/Final Order Lead Agency: Not reported
Enforcement Type: Not reported
Enforcement Responsible Person: Not reported
Enforcement Responsible Sub-Organization: Not reported
SEP Sequence Number: Not reported
SEP Expenditure Amount: Not reported
SEP Scheduled Completion Date: Not reported
SEP Actual Date: Not reported
SEP Defaulted Date: Not reported
SEP Type: Not reported
SEP Type Description: Not reported
Proposed Amount: Not reported
Final Monetary Amount: Not reported
Paid Amount: Not reported
Final Count: Not reported
Final Amount: Not reported

Found Violation: No
Agency Which Determined Violation: Not reported
Violation Short Description: Not reported
Date Violation was Determined: Not reported
Actual Return to Compliance Date: Not reported
Return to Compliance Qualifier: Not reported
Violation Responsible Agency: Not reported
Scheduled Compliance Date: Not reported
Enforcement Identifier: Not reported
Date of Enforcement Action: Not reported
Enforcement Responsible Agency: Not reported
Enforcement Docket Number: Not reported
Enforcement Attorney: Not reported
Corrective Action Component: Not reported
Appeal Initiated Date: Not reported
Appeal Resolution Date: Not reported
Disposition Status Date: Not reported
Disposition Status: Not reported
Disposition Status Description: Not reported

Consent/Final Order Sequence Number: Not reported
Consent/Final Order Respondent Name: Not reported
Consent/Final Order Lead Agency: Not reported
Enforcement Type: Not reported
Enforcement Responsible Person: Not reported
Enforcement Responsible Sub-Organization: Not reported
SEP Sequence Number: Not reported
SEP Expenditure Amount: Not reported
SEP Scheduled Completion Date: Not reported
SEP Actual Date: Not reported
SEP Defaulted Date: Not reported
SEP Type: Not reported
SEP Type Description: Not reported
Proposed Amount: Not reported
Final Monetary Amount: Not reported
Paid Amount: Not reported
Final Count: Not reported
Final Amount: Not reported

Map ID
Direction
Distance
Elevation

MAP FINDINGS

Site

Database(s)

EDR ID Number
EPA ID Number

FLOWEN OIL DELAWARE VALLEY CORP. (Continued)

1015735469

Found Violation: No
Agency Which Determined Violation: Not reported
Violation Short Description: Not reported
Date Violation was Determined: Not reported
Actual Return to Compliance Date: Not reported
Return to Compliance Qualifier: Not reported
Violation Responsible Agency: Not reported
Scheduled Compliance Date: Not reported
Enforcement Identifier: Not reported
Date of Enforcement Action: Not reported
Enforcement Responsible Agency: Not reported
Enforcement Docket Number: Not reported
Enforcement Attorney: Not reported
Corrective Action Component: Not reported
Appeal Initiated Date: Not reported
Appeal Resolution Date: Not reported
Disposition Status Date: Not reported
Disposition Status: Not reported
Disposition Status Description: Not reported
Consent/Final Order Sequence Number: Not reported
Consent/Final Order Respondent Name: Not reported
Consent/Final Order Lead Agency: Not reported
Enforcement Type: Not reported
Enforcement Responsible Person: Not reported
Enforcement Responsible Sub-Organization: Not reported
SEP Sequence Number: Not reported
SEP Expenditure Amount: Not reported
SEP Scheduled Completion Date: Not reported
SEP Actual Date: Not reported
SEP Defaulted Date: Not reported
SEP Type: Not reported
SEP Type Description: Not reported
Proposed Amount: Not reported
Final Monetary Amount: Not reported
Paid Amount: Not reported
Final Count: Not reported
Final Amount: Not reported

Found Violation: No
Agency Which Determined Violation: Not reported
Violation Short Description: Not reported
Date Violation was Determined: Not reported
Actual Return to Compliance Date: Not reported
Return to Compliance Qualifier: Not reported
Violation Responsible Agency: Not reported
Scheduled Compliance Date: Not reported
Enforcement Identifier: Not reported
Date of Enforcement Action: Not reported
Enforcement Responsible Agency: Not reported
Enforcement Docket Number: Not reported
Enforcement Attorney: Not reported
Corrective Action Component: Not reported
Appeal Initiated Date: Not reported
Appeal Resolution Date: Not reported
Disposition Status Date: Not reported
Disposition Status: Not reported
Disposition Status Description: Not reported

Map ID
Direction
Distance
Elevation

MAP FINDINGS

Site

Database(s)

EDR ID Number
EPA ID Number

FLOWEN OIL DELAWARE VALLEY CORP. (Continued)

1015735469

Consent/Final Order Sequence Number:Not reported
Consent/Final Order Respondent Name: Not reported
Consent/Final Order Lead Agency: Not reported
Enforcement Type: Not reported
Enforcement Responsible Person: Not reported
Enforcement Responsible Sub-Organization: Not reported
SEP Sequence Number: Not reported
SEP Expenditure Amount: Not reported
SEP Scheduled Completion Date: Not reported
SEP Actual Date: Not reported
SEP Defaulted Date: Not reported
SEP Type: Not reported
SEP Type Description: Not reported
Proposed Amount: Not reported
Final Monetary Amount: Not reported
Paid Amount: Not reported
Final Count: Not reported
Final Amount: Not reported

Found Violation: No
Agency Which Determined Violation: Not reported
Violation Short Description: Not reported
Date Violation was Determined: Not reported
Actual Return to Compliance Date: Not reported
Return to Compliance Qualifier: Not reported
Violation Responsible Agency: Not reported
Scheduled Compliance Date: Not reported
Enforcement Identifier: Not reported
Date of Enforcement Action: Not reported
Enforcement Responsible Agency: Not reported
Enforcement Docket Number: Not reported
Enforcement Attorney: Not reported
Corrective Action Component: Not reported
Appeal Initiated Date: Not reported
Appeal Resolution Date: Not reported
Disposition Status Date: Not reported
Disposition Status: Not reported
Disposition Status Description: Not reported

Consent/Final Order Sequence Number:Not reported
Consent/Final Order Respondent Name: Not reported
Consent/Final Order Lead Agency: Not reported
Enforcement Type: Not reported
Enforcement Responsible Person: Not reported
Enforcement Responsible Sub-Organization: Not reported
SEP Sequence Number: Not reported
SEP Expenditure Amount: Not reported
SEP Scheduled Completion Date: Not reported
SEP Actual Date: Not reported
SEP Defaulted Date: Not reported
SEP Type: Not reported
SEP Type Description: Not reported
Proposed Amount: Not reported
Final Monetary Amount: Not reported
Paid Amount: Not reported
Final Count: Not reported
Final Amount: Not reported

Map ID
Direction
Distance
Elevation

MAP FINDINGS

Site

Database(s)

EDR ID Number
EPA ID Number

FLOWEN OIL DELAWARE VALLEY CORP. (Continued)

1015735469

Found Violation:	Unknown
Agency Which Determined Violation:	Not reported
Violation Short Description:	Not reported
Date Violation was Determined:	Not reported
Actual Return to Compliance Date:	Not reported
Return to Compliance Qualifier:	Not reported
Violation Responsible Agency:	Not reported
Scheduled Compliance Date:	Not reported
Enforcement Identifier:	Not reported
Date of Enforcement Action:	Not reported
Enforcement Responsible Agency:	Not reported
Enforcement Docket Number:	Not reported
Enforcement Attorney:	Not reported
Corrective Action Component:	Not reported
Appeal Initiated Date:	Not reported
Appeal Resolution Date:	Not reported
Disposition Status Date:	Not reported
Disposition Status:	Not reported
Disposition Status Description:	Not reported
Consent/Final Order Sequence Number:	Not reported
Consent/Final Order Respondent Name:	Not reported
Consent/Final Order Lead Agency:	Not reported
Enforcement Type:	Not reported
Enforcement Responsible Person:	Not reported
Enforcement Responsible Sub-Organization:	Not reported
SEP Sequence Number:	Not reported
SEP Expenditure Amount:	Not reported
SEP Scheduled Completion Date:	Not reported
SEP Actual Date:	Not reported
SEP Defaulted Date:	Not reported
SEP Type:	Not reported
SEP Type Description:	Not reported
Proposed Amount:	Not reported
Final Monetary Amount:	Not reported
Paid Amount:	Not reported
Final Count:	Not reported
Final Amount:	Not reported
Found Violation:	Yes
Agency Which Determined Violation:	State
Violation Short Description:	Generators - General
Date Violation was Determined:	19900921
Actual Return to Compliance Date:	19900922
Return to Compliance Qualifier:	Observed
Violation Responsible Agency:	State
Scheduled Compliance Date:	19900922
Enforcement Identifier:	028
Date of Enforcement Action:	19900921
Enforcement Responsible Agency:	State
Enforcement Docket Number:	Not reported
Enforcement Attorney:	Not reported
Corrective Action Component:	No
Appeal Initiated Date:	Not reported
Appeal Resolution Date:	Not reported
Disposition Status Date:	Not reported
Disposition Status:	Not reported
Disposition Status Description:	Not reported

Map ID
Direction
Distance
Elevation

MAP FINDINGS

Site

Database(s)

EDR ID Number
EPA ID Number

FLOWEN OIL DELAWARE VALLEY CORP. (Continued)

1015735469

Consent/Final Order Sequence Number:Not reported
Consent/Final Order Respondent Name: Not reported
Consent/Final Order Lead Agency: Not reported
Enforcement Type: INITIAL 3008(A) COMPLIANCE
Enforcement Responsible Person: R2DEP
Enforcement Responsible Sub-Organization: Not reported
SEP Sequence Number: Not reported
SEP Expenditure Amount: Not reported
SEP Scheduled Completion Date: Not reported
SEP Actual Date: Not reported
SEP Defaulted Date: Not reported
SEP Type: Not reported
SEP Type Description: Not reported
Proposed Amount: Not reported
Final Monetary Amount: Not reported
Paid Amount: Not reported
Final Count: Not reported
Final Amount: Not reported

Found Violation: No
Agency Which Determined Violation: Not reported
Violation Short Description: Not reported
Date Violation was Determined: Not reported
Actual Return to Compliance Date: Not reported
Return to Compliance Qualifier: Not reported
Violation Responsible Agency: Not reported
Scheduled Compliance Date: Not reported
Enforcement Identifier: Not reported
Date of Enforcement Action: Not reported
Enforcement Responsible Agency: Not reported
Enforcement Docket Number: Not reported
Enforcement Attorney: Not reported
Corrective Action Component: Not reported
Appeal Initiated Date: Not reported
Appeal Resolution Date: Not reported
Disposition Status Date: Not reported
Disposition Status: Not reported
Disposition Status Description: Not reported

Consent/Final Order Sequence Number:Not reported
Consent/Final Order Respondent Name: Not reported
Consent/Final Order Lead Agency: Not reported
Enforcement Type: Not reported
Enforcement Responsible Person: Not reported
Enforcement Responsible Sub-Organization: Not reported
SEP Sequence Number: Not reported
SEP Expenditure Amount: Not reported
SEP Scheduled Completion Date: Not reported
SEP Actual Date: Not reported
SEP Defaulted Date: Not reported
SEP Type: Not reported
SEP Type Description: Not reported
Proposed Amount: Not reported
Final Monetary Amount: Not reported
Paid Amount: Not reported
Final Count: Not reported
Final Amount: Not reported

Map ID
Direction
Distance
Elevation

MAP FINDINGS

Site

Database(s)

EDR ID Number
EPA ID Number

FLOWEN OIL DELAWARE VALLEY CORP. (Continued)

1015735469

Found Violation: No
Agency Which Determined Violation: Not reported
Violation Short Description: Not reported
Date Violation was Determined: Not reported
Actual Return to Compliance Date: Not reported
Return to Compliance Qualifier: Not reported
Violation Responsible Agency: Not reported
Scheduled Compliance Date: Not reported
Enforcement Identifier: Not reported
Date of Enforcement Action: Not reported
Enforcement Responsible Agency: Not reported
Enforcement Docket Number: Not reported
Enforcement Attorney: Not reported
Corrective Action Component: Not reported
Appeal Initiated Date: Not reported
Appeal Resolution Date: Not reported
Disposition Status Date: Not reported
Disposition Status: Not reported
Disposition Status Description: Not reported
Consent/Final Order Sequence Number: Not reported
Consent/Final Order Respondent Name: Not reported
Consent/Final Order Lead Agency: Not reported
Enforcement Type: Not reported
Enforcement Responsible Person: Not reported
Enforcement Responsible Sub-Organization: Not reported
SEP Sequence Number: Not reported
SEP Expenditure Amount: Not reported
SEP Scheduled Completion Date: Not reported
SEP Actual Date: Not reported
SEP Defaulted Date: Not reported
SEP Type: Not reported
SEP Type Description: Not reported
Proposed Amount: Not reported
Final Monetary Amount: Not reported
Paid Amount: Not reported
Final Count: Not reported
Final Amount: Not reported

Found Violation: No
Agency Which Determined Violation: Not reported
Violation Short Description: Not reported
Date Violation was Determined: Not reported
Actual Return to Compliance Date: Not reported
Return to Compliance Qualifier: Not reported
Violation Responsible Agency: Not reported
Scheduled Compliance Date: Not reported
Enforcement Identifier: Not reported
Date of Enforcement Action: Not reported
Enforcement Responsible Agency: Not reported
Enforcement Docket Number: Not reported
Enforcement Attorney: Not reported
Corrective Action Component: Not reported
Appeal Initiated Date: Not reported
Appeal Resolution Date: Not reported
Disposition Status Date: Not reported
Disposition Status: Not reported
Disposition Status Description: Not reported

Map ID
Direction
Distance
Elevation

MAP FINDINGS

Site

Database(s)

EDR ID Number
EPA ID Number

FLOWEN OIL DELAWARE VALLEY CORP. (Continued)

1015735469

Consent/Final Order Sequence Number: Not reported
Consent/Final Order Respondent Name: Not reported
Consent/Final Order Lead Agency: Not reported
Enforcement Type: Not reported
Enforcement Responsible Person: Not reported
Enforcement Responsible Sub-Organization: Not reported
SEP Sequence Number: Not reported
SEP Expenditure Amount: Not reported
SEP Scheduled Completion Date: Not reported
SEP Actual Date: Not reported
SEP Defaulted Date: Not reported
SEP Type: Not reported
SEP Type Description: Not reported
Proposed Amount: Not reported
Final Monetary Amount: Not reported
Paid Amount: Not reported
Final Count: Not reported
Final Amount: Not reported

Found Violation: No
Agency Which Determined Violation: Not reported
Violation Short Description: Not reported
Date Violation was Determined: Not reported
Actual Return to Compliance Date: Not reported
Return to Compliance Qualifier: Not reported
Violation Responsible Agency: Not reported
Scheduled Compliance Date: Not reported
Enforcement Identifier: Not reported
Date of Enforcement Action: Not reported
Enforcement Responsible Agency: Not reported
Enforcement Docket Number: Not reported
Enforcement Attorney: Not reported
Corrective Action Component: Not reported
Appeal Initiated Date: Not reported
Appeal Resolution Date: Not reported
Disposition Status Date: Not reported
Disposition Status: Not reported
Disposition Status Description: Not reported

Consent/Final Order Sequence Number: Not reported
Consent/Final Order Respondent Name: Not reported
Consent/Final Order Lead Agency: Not reported
Enforcement Type: Not reported
Enforcement Responsible Person: Not reported
Enforcement Responsible Sub-Organization: Not reported
SEP Sequence Number: Not reported
SEP Expenditure Amount: Not reported
SEP Scheduled Completion Date: Not reported
SEP Actual Date: Not reported
SEP Defaulted Date: Not reported
SEP Type: Not reported
SEP Type Description: Not reported
Proposed Amount: Not reported
Final Monetary Amount: Not reported
Paid Amount: Not reported
Final Count: Not reported
Final Amount: Not reported

Map ID
Direction
Distance
Elevation

MAP FINDINGS

Site

Database(s)

EDR ID Number
EPA ID Number

FLOWEN OIL DELAWARE VALLEY CORP. (Continued)

1015735469

Found Violation: No
Agency Which Determined Violation: Not reported
Violation Short Description: Not reported
Date Violation was Determined: Not reported
Actual Return to Compliance Date: Not reported
Return to Compliance Qualifier: Not reported
Violation Responsible Agency: Not reported
Scheduled Compliance Date: Not reported
Enforcement Identifier: Not reported
Date of Enforcement Action: Not reported
Enforcement Responsible Agency: Not reported
Enforcement Docket Number: Not reported
Enforcement Attorney: Not reported
Corrective Action Component: Not reported
Appeal Initiated Date: Not reported
Appeal Resolution Date: Not reported
Disposition Status Date: Not reported
Disposition Status: Not reported
Disposition Status Description: Not reported
Consent/Final Order Sequence Number: Not reported
Consent/Final Order Respondent Name: Not reported
Consent/Final Order Lead Agency: Not reported
Enforcement Type: Not reported
Enforcement Responsible Person: Not reported
Enforcement Responsible Sub-Organization: Not reported
SEP Sequence Number: Not reported
SEP Expenditure Amount: Not reported
SEP Scheduled Completion Date: Not reported
SEP Actual Date: Not reported
SEP Defaulted Date: Not reported
SEP Type: Not reported
SEP Type Description: Not reported
Proposed Amount: Not reported
Final Monetary Amount: Not reported
Paid Amount: Not reported
Final Count: Not reported
Final Amount: Not reported

Found Violation: No
Agency Which Determined Violation: Not reported
Violation Short Description: Not reported
Date Violation was Determined: Not reported
Actual Return to Compliance Date: Not reported
Return to Compliance Qualifier: Not reported
Violation Responsible Agency: Not reported
Scheduled Compliance Date: Not reported
Enforcement Identifier: Not reported
Date of Enforcement Action: Not reported
Enforcement Responsible Agency: Not reported
Enforcement Docket Number: Not reported
Enforcement Attorney: Not reported
Corrective Action Component: Not reported
Appeal Initiated Date: Not reported
Appeal Resolution Date: Not reported
Disposition Status Date: Not reported
Disposition Status: Not reported
Disposition Status Description: Not reported

Map ID
Direction
Distance
Elevation

MAP FINDINGS

Site

Database(s)

EDR ID Number
EPA ID Number

FLOWEN OIL DELAWARE VALLEY CORP. (Continued)

1015735469

Consent/Final Order Sequence Number: Not reported
Consent/Final Order Respondent Name: Not reported
Consent/Final Order Lead Agency: Not reported
Enforcement Type: Not reported
Enforcement Responsible Person: Not reported
Enforcement Responsible Sub-Organization: Not reported
SEP Sequence Number: Not reported
SEP Expenditure Amount: Not reported
SEP Scheduled Completion Date: Not reported
SEP Actual Date: Not reported
SEP Defaulted Date: Not reported
SEP Type: Not reported
SEP Type Description: Not reported
Proposed Amount: Not reported
Final Monetary Amount: Not reported
Paid Amount: Not reported
Final Count: Not reported
Final Amount: Not reported

Found Violation: Yes
Agency Which Determined Violation: State
Violation Short Description: Generators - General
Date Violation was Determined: 19860201
Actual Return to Compliance Date: 19861112
Return to Compliance Qualifier: Observed
Violation Responsible Agency: State
Scheduled Compliance Date: 19860331
Enforcement Identifier: 005
Date of Enforcement Action: 19860314
Enforcement Responsible Agency: State
Enforcement Docket Number: Not reported
Enforcement Attorney: Not reported
Corrective Action Component: No
Appeal Initiated Date: Not reported
Appeal Resolution Date: Not reported
Disposition Status Date: Not reported
Disposition Status: Not reported
Disposition Status Description: Not reported

Consent/Final Order Sequence Number: Not reported
Consent/Final Order Respondent Name: Not reported
Consent/Final Order Lead Agency: Not reported
Enforcement Type: FINAL 3008(A) COMPLIANCE ORDER
Enforcement Responsible Person: R2DEP
Enforcement Responsible Sub-Organization: Not reported
SEP Sequence Number: Not reported
SEP Expenditure Amount: Not reported
SEP Scheduled Completion Date: Not reported
SEP Actual Date: Not reported
SEP Defaulted Date: Not reported
SEP Type: Not reported
SEP Type Description: Not reported
Proposed Amount: 6300
Final Monetary Amount: 6300
Paid Amount: Not reported
Final Count: 1
Final Amount: 6300

Map ID
Direction
Distance
Elevation

MAP FINDINGS

Site

Database(s)

EDR ID Number
EPA ID Number

FLOWEN OIL DELAWARE VALLEY CORP. (Continued)

1015735469

Found Violation: No
Agency Which Determined Violation: Not reported
Violation Short Description: Not reported
Date Violation was Determined: Not reported
Actual Return to Compliance Date: Not reported
Return to Compliance Qualifier: Not reported
Violation Responsible Agency: Not reported
Scheduled Compliance Date: Not reported
Enforcement Identifier: Not reported
Date of Enforcement Action: Not reported
Enforcement Responsible Agency: Not reported
Enforcement Docket Number: Not reported
Enforcement Attorney: Not reported
Corrective Action Component: Not reported
Appeal Initiated Date: Not reported
Appeal Resolution Date: Not reported
Disposition Status Date: Not reported
Disposition Status: Not reported
Disposition Status Description: Not reported
Consent/Final Order Sequence Number: Not reported
Consent/Final Order Respondent Name: Not reported
Consent/Final Order Lead Agency: Not reported
Enforcement Type: Not reported
Enforcement Responsible Person: Not reported
Enforcement Responsible Sub-Organization: Not reported
SEP Sequence Number: Not reported
SEP Expenditure Amount: Not reported
SEP Scheduled Completion Date: Not reported
SEP Actual Date: Not reported
SEP Defaulted Date: Not reported
SEP Type: Not reported
SEP Type Description: Not reported
Proposed Amount: Not reported
Final Monetary Amount: Not reported
Paid Amount: Not reported
Final Count: Not reported
Final Amount: Not reported

Found Violation: No
Agency Which Determined Violation: Not reported
Violation Short Description: Not reported
Date Violation was Determined: Not reported
Actual Return to Compliance Date: Not reported
Return to Compliance Qualifier: Not reported
Violation Responsible Agency: Not reported
Scheduled Compliance Date: Not reported
Enforcement Identifier: Not reported
Date of Enforcement Action: Not reported
Enforcement Responsible Agency: Not reported
Enforcement Docket Number: Not reported
Enforcement Attorney: Not reported
Corrective Action Component: Not reported
Appeal Initiated Date: Not reported
Appeal Resolution Date: Not reported
Disposition Status Date: Not reported
Disposition Status: Not reported
Disposition Status Description: Not reported

Map ID
Direction
Distance
Elevation

MAP FINDINGS

Site

Database(s)

EDR ID Number
EPA ID Number

FLOWEN OIL DELAWARE VALLEY CORP. (Continued)

1015735469

Consent/Final Order Sequence Number: Not reported
Consent/Final Order Respondent Name: Not reported
Consent/Final Order Lead Agency: Not reported
Enforcement Type: Not reported
Enforcement Responsible Person: Not reported
Enforcement Responsible Sub-Organization: Not reported
SEP Sequence Number: Not reported
SEP Expenditure Amount: Not reported
SEP Scheduled Completion Date: Not reported
SEP Actual Date: Not reported
SEP Defaulted Date: Not reported
SEP Type: Not reported
SEP Type Description: Not reported
Proposed Amount: Not reported
Final Monetary Amount: Not reported
Paid Amount: Not reported
Final Count: Not reported
Final Amount: Not reported

Found Violation: No
Agency Which Determined Violation: Not reported
Violation Short Description: Not reported
Date Violation was Determined: Not reported
Actual Return to Compliance Date: Not reported
Return to Compliance Qualifier: Not reported
Violation Responsible Agency: Not reported
Scheduled Compliance Date: Not reported
Enforcement Identifier: Not reported
Date of Enforcement Action: Not reported
Enforcement Responsible Agency: Not reported
Enforcement Docket Number: Not reported
Enforcement Attorney: Not reported
Corrective Action Component: Not reported
Appeal Initiated Date: Not reported
Appeal Resolution Date: Not reported
Disposition Status Date: Not reported
Disposition Status: Not reported
Disposition Status Description: Not reported

Consent/Final Order Sequence Number: Not reported
Consent/Final Order Respondent Name: Not reported
Consent/Final Order Lead Agency: Not reported
Enforcement Type: Not reported
Enforcement Responsible Person: Not reported
Enforcement Responsible Sub-Organization: Not reported
SEP Sequence Number: Not reported
SEP Expenditure Amount: Not reported
SEP Scheduled Completion Date: Not reported
SEP Actual Date: Not reported
SEP Defaulted Date: Not reported
SEP Type: Not reported
SEP Type Description: Not reported
Proposed Amount: Not reported
Final Monetary Amount: Not reported
Paid Amount: Not reported
Final Count: Not reported
Final Amount: Not reported

Map ID
Direction
Distance
Elevation

MAP FINDINGS

Site

Database(s)

EDR ID Number
EPA ID Number

FLOWEN OIL DELAWARE VALLEY CORP. (Continued)

1015735469

Found Violation: No
Agency Which Determined Violation: Not reported
Violation Short Description: Not reported
Date Violation was Determined: Not reported
Actual Return to Compliance Date: Not reported
Return to Compliance Qualifier: Not reported
Violation Responsible Agency: Not reported
Scheduled Compliance Date: Not reported
Enforcement Identifier: Not reported
Date of Enforcement Action: Not reported
Enforcement Responsible Agency: Not reported
Enforcement Docket Number: Not reported
Enforcement Attorney: Not reported
Corrective Action Component: Not reported
Appeal Initiated Date: Not reported
Appeal Resolution Date: Not reported
Disposition Status Date: Not reported
Disposition Status: Not reported
Disposition Status Description: Not reported
Consent/Final Order Sequence Number: Not reported
Consent/Final Order Respondent Name: Not reported
Consent/Final Order Lead Agency: Not reported
Enforcement Type: Not reported
Enforcement Responsible Person: Not reported
Enforcement Responsible Sub-Organization: Not reported
SEP Sequence Number: Not reported
SEP Expenditure Amount: Not reported
SEP Scheduled Completion Date: Not reported
SEP Actual Date: Not reported
SEP Defaulted Date: Not reported
SEP Type: Not reported
SEP Type Description: Not reported
Proposed Amount: Not reported
Final Monetary Amount: Not reported
Paid Amount: Not reported
Final Count: Not reported
Final Amount: Not reported

Found Violation: No
Agency Which Determined Violation: Not reported
Violation Short Description: Not reported
Date Violation was Determined: Not reported
Actual Return to Compliance Date: Not reported
Return to Compliance Qualifier: Not reported
Violation Responsible Agency: Not reported
Scheduled Compliance Date: Not reported
Enforcement Identifier: Not reported
Date of Enforcement Action: Not reported
Enforcement Responsible Agency: Not reported
Enforcement Docket Number: Not reported
Enforcement Attorney: Not reported
Corrective Action Component: Not reported
Appeal Initiated Date: Not reported
Appeal Resolution Date: Not reported
Disposition Status Date: Not reported
Disposition Status: Not reported
Disposition Status Description: Not reported

Map ID
Direction
Distance
Elevation

MAP FINDINGS

Site

Database(s)

EDR ID Number
EPA ID Number

FLOWEN OIL DELAWARE VALLEY CORP. (Continued)

1015735469

Consent/Final Order Sequence Number:Not reported
Consent/Final Order Respondent Name: Not reported
Consent/Final Order Lead Agency: Not reported
Enforcement Type: Not reported
Enforcement Responsible Person: Not reported
Enforcement Responsible Sub-Organization: Not reported
SEP Sequence Number: Not reported
SEP Expenditure Amount: Not reported
SEP Scheduled Completion Date: Not reported
SEP Actual Date: Not reported
SEP Defaulted Date: Not reported
SEP Type: Not reported
SEP Type Description: Not reported
Proposed Amount: Not reported
Final Monetary Amount: Not reported
Paid Amount: Not reported
Final Count: Not reported
Final Amount: Not reported

Found Violation: No
Agency Which Determined Violation: Not reported
Violation Short Description: Not reported
Date Violation was Determined: Not reported
Actual Return to Compliance Date: Not reported
Return to Compliance Qualifier: Not reported
Violation Responsible Agency: Not reported
Scheduled Compliance Date: Not reported
Enforcement Identifier: Not reported
Date of Enforcement Action: Not reported
Enforcement Responsible Agency: Not reported
Enforcement Docket Number: Not reported
Enforcement Attorney: Not reported
Corrective Action Component: Not reported
Appeal Initiated Date: Not reported
Appeal Resolution Date: Not reported
Disposition Status Date: Not reported
Disposition Status: Not reported
Disposition Status Description: Not reported

Consent/Final Order Sequence Number:Not reported
Consent/Final Order Respondent Name: Not reported
Consent/Final Order Lead Agency: Not reported
Enforcement Type: Not reported
Enforcement Responsible Person: Not reported
Enforcement Responsible Sub-Organization: Not reported
SEP Sequence Number: Not reported
SEP Expenditure Amount: Not reported
SEP Scheduled Completion Date: Not reported
SEP Actual Date: Not reported
SEP Defaulted Date: Not reported
SEP Type: Not reported
SEP Type Description: Not reported
Proposed Amount: Not reported
Final Monetary Amount: Not reported
Paid Amount: Not reported
Final Count: Not reported
Final Amount: Not reported

Map ID
Direction
Distance
Elevation

MAP FINDINGS

Site

Database(s)

EDR ID Number
EPA ID Number

FLOWEN OIL DELAWARE VALLEY CORP. (Continued)

1015735469

Found Violation:	No
Agency Which Determined Violation:	Not reported
Violation Short Description:	Not reported
Date Violation was Determined:	Not reported
Actual Return to Compliance Date:	Not reported
Return to Compliance Qualifier:	Not reported
Violation Responsible Agency:	Not reported
Scheduled Compliance Date:	Not reported
Enforcement Identifier:	Not reported
Date of Enforcement Action:	Not reported
Enforcement Responsible Agency:	Not reported
Enforcement Docket Number:	Not reported
Enforcement Attorney:	Not reported
Corrective Action Component:	Not reported
Appeal Initiated Date:	Not reported
Appeal Resolution Date:	Not reported
Disposition Status Date:	Not reported
Disposition Status:	Not reported
Disposition Status Description:	Not reported
Consent/Final Order Sequence Number:	Not reported
Consent/Final Order Respondent Name:	Not reported
Consent/Final Order Lead Agency:	Not reported
Enforcement Type:	Not reported
Enforcement Responsible Person:	Not reported
Enforcement Responsible Sub-Organization:	Not reported
SEP Sequence Number:	Not reported
SEP Expenditure Amount:	Not reported
SEP Scheduled Completion Date:	Not reported
SEP Actual Date:	Not reported
SEP Defaulted Date:	Not reported
SEP Type:	Not reported
SEP Type Description:	Not reported
Proposed Amount:	Not reported
Final Monetary Amount:	Not reported
Paid Amount:	Not reported
Final Count:	Not reported
Final Amount:	Not reported
Found Violation:	Yes
Agency Which Determined Violation:	State
Violation Short Description:	Generators - General
Date Violation was Determined:	19890823
Actual Return to Compliance Date:	19890901
Return to Compliance Qualifier:	Unverifiable
Violation Responsible Agency:	State
Scheduled Compliance Date:	19890908
Enforcement Identifier:	022
Date of Enforcement Action:	19890823
Enforcement Responsible Agency:	State
Enforcement Docket Number:	Not reported
Enforcement Attorney:	Not reported
Corrective Action Component:	No
Appeal Initiated Date:	Not reported
Appeal Resolution Date:	Not reported
Disposition Status Date:	Not reported
Disposition Status:	Not reported
Disposition Status Description:	Not reported

Map ID
Direction
Distance
Elevation

MAP FINDINGS

Site

Database(s)

EDR ID Number
EPA ID Number

FLOWEN OIL DELAWARE VALLEY CORP. (Continued)

1015735469

Consent/Final Order Sequence Number:Not reported
Consent/Final Order Respondent Name: Not reported
Consent/Final Order Lead Agency: Not reported
Enforcement Type: WRITTEN INFORMAL
Enforcement Responsible Person: R2DEP
Enforcement Responsible Sub-Organization: Not reported
SEP Sequence Number: Not reported
SEP Expenditure Amount: Not reported
SEP Scheduled Completion Date: Not reported
SEP Actual Date: Not reported
SEP Defaulted Date: Not reported
SEP Type: Not reported
SEP Type Description: Not reported
Proposed Amount: Not reported
Final Monetary Amount: Not reported
Paid Amount: Not reported
Final Count: Not reported
Final Amount: Not reported

Found Violation: No
Agency Which Determined Violation: Not reported
Violation Short Description: Not reported
Date Violation was Determined: Not reported
Actual Return to Compliance Date: Not reported
Return to Compliance Qualifier: Not reported
Violation Responsible Agency: Not reported
Scheduled Compliance Date: Not reported
Enforcement Identifier: Not reported
Date of Enforcement Action: Not reported
Enforcement Responsible Agency: Not reported
Enforcement Docket Number: Not reported
Enforcement Attorney: Not reported
Corrective Action Component: Not reported
Appeal Initiated Date: Not reported
Appeal Resolution Date: Not reported
Disposition Status Date: Not reported
Disposition Status: Not reported
Disposition Status Description: Not reported

Consent/Final Order Sequence Number:Not reported
Consent/Final Order Respondent Name: Not reported
Consent/Final Order Lead Agency: Not reported
Enforcement Type: Not reported
Enforcement Responsible Person: Not reported
Enforcement Responsible Sub-Organization: Not reported
SEP Sequence Number: Not reported
SEP Expenditure Amount: Not reported
SEP Scheduled Completion Date: Not reported
SEP Actual Date: Not reported
SEP Defaulted Date: Not reported
SEP Type: Not reported
SEP Type Description: Not reported
Proposed Amount: Not reported
Final Monetary Amount: Not reported
Paid Amount: Not reported
Final Count: Not reported
Final Amount: Not reported

Map ID
Direction
Distance
Elevation

MAP FINDINGS

Site

Database(s)

EDR ID Number
EPA ID Number

FLOWEN OIL DELAWARE VALLEY CORP. (Continued)

1015735469

Found Violation: No
Agency Which Determined Violation: Not reported
Violation Short Description: Not reported
Date Violation was Determined: Not reported
Actual Return to Compliance Date: Not reported
Return to Compliance Qualifier: Not reported
Violation Responsible Agency: Not reported
Scheduled Compliance Date: Not reported
Enforcement Identifier: Not reported
Date of Enforcement Action: Not reported
Enforcement Responsible Agency: Not reported
Enforcement Docket Number: Not reported
Enforcement Attorney: Not reported
Corrective Action Component: Not reported
Appeal Initiated Date: Not reported
Appeal Resolution Date: Not reported
Disposition Status Date: Not reported
Disposition Status: Not reported
Disposition Status Description: Not reported
Consent/Final Order Sequence Number: Not reported
Consent/Final Order Respondent Name: Not reported
Consent/Final Order Lead Agency: Not reported
Enforcement Type: Not reported
Enforcement Responsible Person: Not reported
Enforcement Responsible Sub-Organization: Not reported
SEP Sequence Number: Not reported
SEP Expenditure Amount: Not reported
SEP Scheduled Completion Date: Not reported
SEP Actual Date: Not reported
SEP Defaulted Date: Not reported
SEP Type: Not reported
SEP Type Description: Not reported
Proposed Amount: Not reported
Final Monetary Amount: Not reported
Paid Amount: Not reported
Final Count: Not reported
Final Amount: Not reported

Found Violation: No
Agency Which Determined Violation: Not reported
Violation Short Description: Not reported
Date Violation was Determined: Not reported
Actual Return to Compliance Date: Not reported
Return to Compliance Qualifier: Not reported
Violation Responsible Agency: Not reported
Scheduled Compliance Date: Not reported
Enforcement Identifier: Not reported
Date of Enforcement Action: Not reported
Enforcement Responsible Agency: Not reported
Enforcement Docket Number: Not reported
Enforcement Attorney: Not reported
Corrective Action Component: Not reported
Appeal Initiated Date: Not reported
Appeal Resolution Date: Not reported
Disposition Status Date: Not reported
Disposition Status: Not reported
Disposition Status Description: Not reported

Map ID
Direction
Distance
Elevation

MAP FINDINGS

Site

Database(s)

EDR ID Number
EPA ID Number

FLOWEN OIL DELAWARE VALLEY CORP. (Continued)

1015735469

Consent/Final Order Sequence Number:Not reported
Consent/Final Order Respondent Name: Not reported
Consent/Final Order Lead Agency: Not reported
Enforcement Type: Not reported
Enforcement Responsible Person: Not reported
Enforcement Responsible Sub-Organization: Not reported
SEP Sequence Number: Not reported
SEP Expenditure Amount: Not reported
SEP Scheduled Completion Date: Not reported
SEP Actual Date: Not reported
SEP Defaulted Date: Not reported
SEP Type: Not reported
SEP Type Description: Not reported
Proposed Amount: Not reported
Final Monetary Amount: Not reported
Paid Amount: Not reported
Final Count: Not reported
Final Amount: Not reported

Found Violation: No
Agency Which Determined Violation: Not reported
Violation Short Description: Not reported
Date Violation was Determined: Not reported
Actual Return to Compliance Date: Not reported
Return to Compliance Qualifier: Not reported
Violation Responsible Agency: Not reported
Scheduled Compliance Date: Not reported
Enforcement Identifier: Not reported
Date of Enforcement Action: Not reported
Enforcement Responsible Agency: Not reported
Enforcement Docket Number: Not reported
Enforcement Attorney: Not reported
Corrective Action Component: Not reported
Appeal Initiated Date: Not reported
Appeal Resolution Date: Not reported
Disposition Status Date: Not reported
Disposition Status: Not reported
Disposition Status Description: Not reported

Consent/Final Order Sequence Number:Not reported
Consent/Final Order Respondent Name: Not reported
Consent/Final Order Lead Agency: Not reported
Enforcement Type: Not reported
Enforcement Responsible Person: Not reported
Enforcement Responsible Sub-Organization: Not reported
SEP Sequence Number: Not reported
SEP Expenditure Amount: Not reported
SEP Scheduled Completion Date: Not reported
SEP Actual Date: Not reported
SEP Defaulted Date: Not reported
SEP Type: Not reported
SEP Type Description: Not reported
Proposed Amount: Not reported
Final Monetary Amount: Not reported
Paid Amount: Not reported
Final Count: Not reported
Final Amount: Not reported

Map ID
Direction
Distance
Elevation

MAP FINDINGS

Site

Database(s)

EDR ID Number
EPA ID Number

FLOWEN OIL DELAWARE VALLEY CORP. (Continued)

1015735469

Found Violation: No
Agency Which Determined Violation: Not reported
Violation Short Description: Not reported
Date Violation was Determined: Not reported
Actual Return to Compliance Date: Not reported
Return to Compliance Qualifier: Not reported
Violation Responsible Agency: Not reported
Scheduled Compliance Date: Not reported
Enforcement Identifier: Not reported
Date of Enforcement Action: Not reported
Enforcement Responsible Agency: Not reported
Enforcement Docket Number: Not reported
Enforcement Attorney: Not reported
Corrective Action Component: Not reported
Appeal Initiated Date: Not reported
Appeal Resolution Date: Not reported
Disposition Status Date: Not reported
Disposition Status: Not reported
Disposition Status Description: Not reported
Consent/Final Order Sequence Number: Not reported
Consent/Final Order Respondent Name: Not reported
Consent/Final Order Lead Agency: Not reported
Enforcement Type: Not reported
Enforcement Responsible Person: Not reported
Enforcement Responsible Sub-Organization: Not reported
SEP Sequence Number: Not reported
SEP Expenditure Amount: Not reported
SEP Scheduled Completion Date: Not reported
SEP Actual Date: Not reported
SEP Defaulted Date: Not reported
SEP Type: Not reported
SEP Type Description: Not reported
Proposed Amount: Not reported
Final Monetary Amount: Not reported
Paid Amount: Not reported
Final Count: Not reported
Final Amount: Not reported

Found Violation: No
Agency Which Determined Violation: Not reported
Violation Short Description: Not reported
Date Violation was Determined: Not reported
Actual Return to Compliance Date: Not reported
Return to Compliance Qualifier: Not reported
Violation Responsible Agency: Not reported
Scheduled Compliance Date: Not reported
Enforcement Identifier: Not reported
Date of Enforcement Action: Not reported
Enforcement Responsible Agency: Not reported
Enforcement Docket Number: Not reported
Enforcement Attorney: Not reported
Corrective Action Component: Not reported
Appeal Initiated Date: Not reported
Appeal Resolution Date: Not reported
Disposition Status Date: Not reported
Disposition Status: Not reported
Disposition Status Description: Not reported

Map ID
Direction
Distance
Elevation

MAP FINDINGS

Site

Database(s)

EDR ID Number
EPA ID Number

FLOWEN OIL DELAWARE VALLEY CORP. (Continued)

1015735469

Consent/Final Order Sequence Number: Not reported
Consent/Final Order Respondent Name: Not reported
Consent/Final Order Lead Agency: Not reported
Enforcement Type: Not reported
Enforcement Responsible Person: Not reported
Enforcement Responsible Sub-Organization: Not reported
SEP Sequence Number: Not reported
SEP Expenditure Amount: Not reported
SEP Scheduled Completion Date: Not reported
SEP Actual Date: Not reported
SEP Defaulted Date: Not reported
SEP Type: Not reported
SEP Type Description: Not reported
Proposed Amount: Not reported
Final Monetary Amount: Not reported
Paid Amount: Not reported
Final Count: Not reported
Final Amount: Not reported

Found Violation: No
Agency Which Determined Violation: Not reported
Violation Short Description: Not reported
Date Violation was Determined: Not reported
Actual Return to Compliance Date: Not reported
Return to Compliance Qualifier: Not reported
Violation Responsible Agency: Not reported
Scheduled Compliance Date: Not reported
Enforcement Identifier: Not reported
Date of Enforcement Action: Not reported
Enforcement Responsible Agency: Not reported
Enforcement Docket Number: Not reported
Enforcement Attorney: Not reported
Corrective Action Component: Not reported
Appeal Initiated Date: Not reported
Appeal Resolution Date: Not reported
Disposition Status Date: Not reported
Disposition Status: Not reported
Disposition Status Description: Not reported

Consent/Final Order Sequence Number: Not reported
Consent/Final Order Respondent Name: Not reported
Consent/Final Order Lead Agency: Not reported
Enforcement Type: Not reported
Enforcement Responsible Person: Not reported
Enforcement Responsible Sub-Organization: Not reported
SEP Sequence Number: Not reported
SEP Expenditure Amount: Not reported
SEP Scheduled Completion Date: Not reported
SEP Actual Date: Not reported
SEP Defaulted Date: Not reported
SEP Type: Not reported
SEP Type Description: Not reported
Proposed Amount: Not reported
Final Monetary Amount: Not reported
Paid Amount: Not reported
Final Count: Not reported
Final Amount: Not reported

Map ID
Direction
Distance
Elevation

MAP FINDINGS

Site

Database(s)

EDR ID Number
EPA ID Number

FLOWEN OIL DELAWARE VALLEY CORP. (Continued)

1015735469

Found Violation: Unknown
Agency Which Determined Violation: Not reported
Violation Short Description: Not reported
Date Violation was Determined: Not reported
Actual Return to Compliance Date: Not reported
Return to Compliance Qualifier: Not reported
Violation Responsible Agency: Not reported
Scheduled Compliance Date: Not reported
Enforcement Identifier: Not reported
Date of Enforcement Action: Not reported
Enforcement Responsible Agency: Not reported
Enforcement Docket Number: Not reported
Enforcement Attorney: Not reported
Corrective Action Component: Not reported
Appeal Initiated Date: Not reported
Appeal Resolution Date: Not reported
Disposition Status Date: Not reported
Disposition Status: Not reported
Disposition Status Description: Not reported
Consent/Final Order Sequence Number: Not reported
Consent/Final Order Respondent Name: Not reported
Consent/Final Order Lead Agency: Not reported
Enforcement Type: Not reported
Enforcement Responsible Person: Not reported
Enforcement Responsible Sub-Organization: Not reported
SEP Sequence Number: Not reported
SEP Expenditure Amount: Not reported
SEP Scheduled Completion Date: Not reported
SEP Actual Date: Not reported
SEP Defaulted Date: Not reported
SEP Type: Not reported
SEP Type Description: Not reported
Proposed Amount: Not reported
Final Monetary Amount: Not reported
Paid Amount: Not reported
Final Count: Not reported
Final Amount: Not reported

Found Violation: No
Agency Which Determined Violation: Not reported
Violation Short Description: Not reported
Date Violation was Determined: Not reported
Actual Return to Compliance Date: Not reported
Return to Compliance Qualifier: Not reported
Violation Responsible Agency: Not reported
Scheduled Compliance Date: Not reported
Enforcement Identifier: Not reported
Date of Enforcement Action: Not reported
Enforcement Responsible Agency: Not reported
Enforcement Docket Number: Not reported
Enforcement Attorney: Not reported
Corrective Action Component: Not reported
Appeal Initiated Date: Not reported
Appeal Resolution Date: Not reported
Disposition Status Date: Not reported
Disposition Status: Not reported
Disposition Status Description: Not reported

Map ID
Direction
Distance
Elevation

MAP FINDINGS

Site

Database(s)

EDR ID Number
EPA ID Number

FLOWEN OIL DELAWARE VALLEY CORP. (Continued)

1015735469

Consent/Final Order Sequence Number: Not reported
Consent/Final Order Respondent Name: Not reported
Consent/Final Order Lead Agency: Not reported
Enforcement Type: Not reported
Enforcement Responsible Person: Not reported
Enforcement Responsible Sub-Organization: Not reported
SEP Sequence Number: Not reported
SEP Expenditure Amount: Not reported
SEP Scheduled Completion Date: Not reported
SEP Actual Date: Not reported
SEP Defaulted Date: Not reported
SEP Type: Not reported
SEP Type Description: Not reported
Proposed Amount: Not reported
Final Monetary Amount: Not reported
Paid Amount: Not reported
Final Count: Not reported
Final Amount: Not reported

Found Violation: No
Agency Which Determined Violation: Not reported
Violation Short Description: Not reported
Date Violation was Determined: Not reported
Actual Return to Compliance Date: Not reported
Return to Compliance Qualifier: Not reported
Violation Responsible Agency: Not reported
Scheduled Compliance Date: Not reported
Enforcement Identifier: Not reported
Date of Enforcement Action: Not reported
Enforcement Responsible Agency: Not reported
Enforcement Docket Number: Not reported
Enforcement Attorney: Not reported
Corrective Action Component: Not reported
Appeal Initiated Date: Not reported
Appeal Resolution Date: Not reported
Disposition Status Date: Not reported
Disposition Status: Not reported
Disposition Status Description: Not reported

Consent/Final Order Sequence Number: Not reported
Consent/Final Order Respondent Name: Not reported
Consent/Final Order Lead Agency: Not reported
Enforcement Type: Not reported
Enforcement Responsible Person: Not reported
Enforcement Responsible Sub-Organization: Not reported
SEP Sequence Number: Not reported
SEP Expenditure Amount: Not reported
SEP Scheduled Completion Date: Not reported
SEP Actual Date: Not reported
SEP Defaulted Date: Not reported
SEP Type: Not reported
SEP Type Description: Not reported
Proposed Amount: Not reported
Final Monetary Amount: Not reported
Paid Amount: Not reported
Final Count: Not reported
Final Amount: Not reported

Map ID
Direction
Distance
Elevation

MAP FINDINGS

Site

Database(s)

EDR ID Number
EPA ID Number

FLOWEN OIL DELAWARE VALLEY CORP. (Continued)

1015735469

Found Violation: No
Agency Which Determined Violation: Not reported
Violation Short Description: Not reported
Date Violation was Determined: Not reported
Actual Return to Compliance Date: Not reported
Return to Compliance Qualifier: Not reported
Violation Responsible Agency: Not reported
Scheduled Compliance Date: Not reported
Enforcement Identifier: Not reported
Date of Enforcement Action: Not reported
Enforcement Responsible Agency: Not reported
Enforcement Docket Number: Not reported
Enforcement Attorney: Not reported
Corrective Action Component: Not reported
Appeal Initiated Date: Not reported
Appeal Resolution Date: Not reported
Disposition Status Date: Not reported
Disposition Status: Not reported
Disposition Status Description: Not reported
Consent/Final Order Sequence Number: Not reported
Consent/Final Order Respondent Name: Not reported
Consent/Final Order Lead Agency: Not reported
Enforcement Type: Not reported
Enforcement Responsible Person: Not reported
Enforcement Responsible Sub-Organization: Not reported
SEP Sequence Number: Not reported
SEP Expenditure Amount: Not reported
SEP Scheduled Completion Date: Not reported
SEP Actual Date: Not reported
SEP Defaulted Date: Not reported
SEP Type: Not reported
SEP Type Description: Not reported
Proposed Amount: Not reported
Final Monetary Amount: Not reported
Paid Amount: Not reported
Final Count: Not reported
Final Amount: Not reported

Found Violation: No
Agency Which Determined Violation: Not reported
Violation Short Description: Not reported
Date Violation was Determined: Not reported
Actual Return to Compliance Date: Not reported
Return to Compliance Qualifier: Not reported
Violation Responsible Agency: Not reported
Scheduled Compliance Date: Not reported
Enforcement Identifier: Not reported
Date of Enforcement Action: Not reported
Enforcement Responsible Agency: Not reported
Enforcement Docket Number: Not reported
Enforcement Attorney: Not reported
Corrective Action Component: Not reported
Appeal Initiated Date: Not reported
Appeal Resolution Date: Not reported
Disposition Status Date: Not reported
Disposition Status: Not reported
Disposition Status Description: Not reported

Map ID
Direction
Distance
Elevation

MAP FINDINGS

Site

Database(s)

EDR ID Number
EPA ID Number

FLOWEN OIL DELAWARE VALLEY CORP. (Continued)

1015735469

Consent/Final Order Sequence Number:Not reported
Consent/Final Order Respondent Name: Not reported
Consent/Final Order Lead Agency: Not reported
Enforcement Type: Not reported
Enforcement Responsible Person: Not reported
Enforcement Responsible Sub-Organization: Not reported
SEP Sequence Number: Not reported
SEP Expenditure Amount: Not reported
SEP Scheduled Completion Date: Not reported
SEP Actual Date: Not reported
SEP Defaulted Date: Not reported
SEP Type: Not reported
SEP Type Description: Not reported
Proposed Amount: Not reported
Final Monetary Amount: Not reported
Paid Amount: Not reported
Final Count: Not reported
Final Amount: Not reported

Found Violation: No
Agency Which Determined Violation: Not reported
Violation Short Description: Not reported
Date Violation was Determined: Not reported
Actual Return to Compliance Date: Not reported
Return to Compliance Qualifier: Not reported
Violation Responsible Agency: Not reported
Scheduled Compliance Date: Not reported
Enforcement Identifier: Not reported
Date of Enforcement Action: Not reported
Enforcement Responsible Agency: Not reported
Enforcement Docket Number: Not reported
Enforcement Attorney: Not reported
Corrective Action Component: Not reported
Appeal Initiated Date: Not reported
Appeal Resolution Date: Not reported
Disposition Status Date: Not reported
Disposition Status: Not reported
Disposition Status Description: Not reported

Consent/Final Order Sequence Number:Not reported
Consent/Final Order Respondent Name: Not reported
Consent/Final Order Lead Agency: Not reported
Enforcement Type: Not reported
Enforcement Responsible Person: Not reported
Enforcement Responsible Sub-Organization: Not reported
SEP Sequence Number: Not reported
SEP Expenditure Amount: Not reported
SEP Scheduled Completion Date: Not reported
SEP Actual Date: Not reported
SEP Defaulted Date: Not reported
SEP Type: Not reported
SEP Type Description: Not reported
Proposed Amount: Not reported
Final Monetary Amount: Not reported
Paid Amount: Not reported
Final Count: Not reported
Final Amount: Not reported

Map ID
Direction
Distance
Elevation

MAP FINDINGS

Site

Database(s)

EDR ID Number
EPA ID Number

FLOWEN OIL DELAWARE VALLEY CORP. (Continued)

1015735469

Found Violation: Unknown
Agency Which Determined Violation: Not reported
Violation Short Description: Not reported
Date Violation was Determined: Not reported
Actual Return to Compliance Date: Not reported
Return to Compliance Qualifier: Not reported
Violation Responsible Agency: Not reported
Scheduled Compliance Date: Not reported
Enforcement Identifier: Not reported
Date of Enforcement Action: Not reported
Enforcement Responsible Agency: Not reported
Enforcement Docket Number: Not reported
Enforcement Attorney: Not reported
Corrective Action Component: Not reported
Appeal Initiated Date: Not reported
Appeal Resolution Date: Not reported
Disposition Status Date: Not reported
Disposition Status: Not reported
Disposition Status Description: Not reported
Consent/Final Order Sequence Number: Not reported
Consent/Final Order Respondent Name: Not reported
Consent/Final Order Lead Agency: Not reported
Enforcement Type: Not reported
Enforcement Responsible Person: Not reported
Enforcement Responsible Sub-Organization: Not reported
SEP Sequence Number: Not reported
SEP Expenditure Amount: Not reported
SEP Scheduled Completion Date: Not reported
SEP Actual Date: Not reported
SEP Defaulted Date: Not reported
SEP Type: Not reported
SEP Type Description: Not reported
Proposed Amount: Not reported
Final Monetary Amount: Not reported
Paid Amount: Not reported
Final Count: Not reported
Final Amount: Not reported

Found Violation: No
Agency Which Determined Violation: Not reported
Violation Short Description: Not reported
Date Violation was Determined: Not reported
Actual Return to Compliance Date: Not reported
Return to Compliance Qualifier: Not reported
Violation Responsible Agency: Not reported
Scheduled Compliance Date: Not reported
Enforcement Identifier: Not reported
Date of Enforcement Action: Not reported
Enforcement Responsible Agency: Not reported
Enforcement Docket Number: Not reported
Enforcement Attorney: Not reported
Corrective Action Component: Not reported
Appeal Initiated Date: Not reported
Appeal Resolution Date: Not reported
Disposition Status Date: Not reported
Disposition Status: Not reported
Disposition Status Description: Not reported

Map ID
Direction
Distance
Elevation

MAP FINDINGS

Site

Database(s)

EDR ID Number
EPA ID Number

FLOWEN OIL DELAWARE VALLEY CORP. (Continued)

1015735469

Consent/Final Order Sequence Number: Not reported
Consent/Final Order Respondent Name: Not reported
Consent/Final Order Lead Agency: Not reported
Enforcement Type: Not reported
Enforcement Responsible Person: Not reported
Enforcement Responsible Sub-Organization: Not reported
SEP Sequence Number: Not reported
SEP Expenditure Amount: Not reported
SEP Scheduled Completion Date: Not reported
SEP Actual Date: Not reported
SEP Defaulted Date: Not reported
SEP Type: Not reported
SEP Type Description: Not reported
Proposed Amount: Not reported
Final Monetary Amount: Not reported
Paid Amount: Not reported
Final Count: Not reported
Final Amount: Not reported

Found Violation: No
Agency Which Determined Violation: Not reported
Violation Short Description: Not reported
Date Violation was Determined: Not reported
Actual Return to Compliance Date: Not reported
Return to Compliance Qualifier: Not reported
Violation Responsible Agency: Not reported
Scheduled Compliance Date: Not reported
Enforcement Identifier: Not reported
Date of Enforcement Action: Not reported
Enforcement Responsible Agency: Not reported
Enforcement Docket Number: Not reported
Enforcement Attorney: Not reported
Corrective Action Component: Not reported
Appeal Initiated Date: Not reported
Appeal Resolution Date: Not reported
Disposition Status Date: Not reported
Disposition Status: Not reported
Disposition Status Description: Not reported

Consent/Final Order Sequence Number: Not reported
Consent/Final Order Respondent Name: Not reported
Consent/Final Order Lead Agency: Not reported
Enforcement Type: Not reported
Enforcement Responsible Person: Not reported
Enforcement Responsible Sub-Organization: Not reported
SEP Sequence Number: Not reported
SEP Expenditure Amount: Not reported
SEP Scheduled Completion Date: Not reported
SEP Actual Date: Not reported
SEP Defaulted Date: Not reported
SEP Type: Not reported
SEP Type Description: Not reported
Proposed Amount: Not reported
Final Monetary Amount: Not reported
Paid Amount: Not reported
Final Count: Not reported
Final Amount: Not reported

Map ID
Direction
Distance
Elevation

MAP FINDINGS

Site

Database(s)

EDR ID Number
EPA ID Number

FLOWEN OIL DELAWARE VALLEY CORP. (Continued)

1015735469

Found Violation: No
Agency Which Determined Violation: Not reported
Violation Short Description: Not reported
Date Violation was Determined: Not reported
Actual Return to Compliance Date: Not reported
Return to Compliance Qualifier: Not reported
Violation Responsible Agency: Not reported
Scheduled Compliance Date: Not reported
Enforcement Identifier: Not reported
Date of Enforcement Action: Not reported
Enforcement Responsible Agency: Not reported
Enforcement Docket Number: Not reported
Enforcement Attorney: Not reported
Corrective Action Component: Not reported
Appeal Initiated Date: Not reported
Appeal Resolution Date: Not reported
Disposition Status Date: Not reported
Disposition Status: Not reported
Disposition Status Description: Not reported
Consent/Final Order Sequence Number: Not reported
Consent/Final Order Respondent Name: Not reported
Consent/Final Order Lead Agency: Not reported
Enforcement Type: Not reported
Enforcement Responsible Person: Not reported
Enforcement Responsible Sub-Organization: Not reported
SEP Sequence Number: Not reported
SEP Expenditure Amount: Not reported
SEP Scheduled Completion Date: Not reported
SEP Actual Date: Not reported
SEP Defaulted Date: Not reported
SEP Type: Not reported
SEP Type Description: Not reported
Proposed Amount: Not reported
Final Monetary Amount: Not reported
Paid Amount: Not reported
Final Count: Not reported
Final Amount: Not reported

Found Violation: No
Agency Which Determined Violation: Not reported
Violation Short Description: Not reported
Date Violation was Determined: Not reported
Actual Return to Compliance Date: Not reported
Return to Compliance Qualifier: Not reported
Violation Responsible Agency: Not reported
Scheduled Compliance Date: Not reported
Enforcement Identifier: Not reported
Date of Enforcement Action: Not reported
Enforcement Responsible Agency: Not reported
Enforcement Docket Number: Not reported
Enforcement Attorney: Not reported
Corrective Action Component: Not reported
Appeal Initiated Date: Not reported
Appeal Resolution Date: Not reported
Disposition Status Date: Not reported
Disposition Status: Not reported
Disposition Status Description: Not reported

Map ID
Direction
Distance
Elevation

MAP FINDINGS

Site

Database(s)

EDR ID Number
EPA ID Number

FLOWEN OIL DELAWARE VALLEY CORP. (Continued)

1015735469

Consent/Final Order Sequence Number: Not reported
Consent/Final Order Respondent Name: Not reported
Consent/Final Order Lead Agency: Not reported
Enforcement Type: Not reported
Enforcement Responsible Person: Not reported
Enforcement Responsible Sub-Organization: Not reported
SEP Sequence Number: Not reported
SEP Expenditure Amount: Not reported
SEP Scheduled Completion Date: Not reported
SEP Actual Date: Not reported
SEP Defaulted Date: Not reported
SEP Type: Not reported
SEP Type Description: Not reported
Proposed Amount: Not reported
Final Monetary Amount: Not reported
Paid Amount: Not reported
Final Count: Not reported
Final Amount: Not reported

Found Violation: No
Agency Which Determined Violation: Not reported
Violation Short Description: Not reported
Date Violation was Determined: Not reported
Actual Return to Compliance Date: Not reported
Return to Compliance Qualifier: Not reported
Violation Responsible Agency: Not reported
Scheduled Compliance Date: Not reported
Enforcement Identifier: Not reported
Date of Enforcement Action: Not reported
Enforcement Responsible Agency: Not reported
Enforcement Docket Number: Not reported
Enforcement Attorney: Not reported
Corrective Action Component: Not reported
Appeal Initiated Date: Not reported
Appeal Resolution Date: Not reported
Disposition Status Date: Not reported
Disposition Status: Not reported
Disposition Status Description: Not reported

Consent/Final Order Sequence Number: Not reported
Consent/Final Order Respondent Name: Not reported
Consent/Final Order Lead Agency: Not reported
Enforcement Type: Not reported
Enforcement Responsible Person: Not reported
Enforcement Responsible Sub-Organization: Not reported
SEP Sequence Number: Not reported
SEP Expenditure Amount: Not reported
SEP Scheduled Completion Date: Not reported
SEP Actual Date: Not reported
SEP Defaulted Date: Not reported
SEP Type: Not reported
SEP Type Description: Not reported
Proposed Amount: Not reported
Final Monetary Amount: Not reported
Paid Amount: Not reported
Final Count: Not reported
Final Amount: Not reported

Map ID
Direction
Distance
Elevation

MAP FINDINGS

Site

Database(s)

EDR ID Number
EPA ID Number

FLOWEN OIL DELAWARE VALLEY CORP. (Continued)

1015735469

Found Violation: No
Agency Which Determined Violation: Not reported
Violation Short Description: Not reported
Date Violation was Determined: Not reported
Actual Return to Compliance Date: Not reported
Return to Compliance Qualifier: Not reported
Violation Responsible Agency: Not reported
Scheduled Compliance Date: Not reported
Enforcement Identifier: Not reported
Date of Enforcement Action: Not reported
Enforcement Responsible Agency: Not reported
Enforcement Docket Number: Not reported
Enforcement Attorney: Not reported
Corrective Action Component: Not reported
Appeal Initiated Date: Not reported
Appeal Resolution Date: Not reported
Disposition Status Date: Not reported
Disposition Status: Not reported
Disposition Status Description: Not reported
Consent/Final Order Sequence Number: Not reported
Consent/Final Order Respondent Name: Not reported
Consent/Final Order Lead Agency: Not reported
Enforcement Type: Not reported
Enforcement Responsible Person: Not reported
Enforcement Responsible Sub-Organization: Not reported
SEP Sequence Number: Not reported
SEP Expenditure Amount: Not reported
SEP Scheduled Completion Date: Not reported
SEP Actual Date: Not reported
SEP Defaulted Date: Not reported
SEP Type: Not reported
SEP Type Description: Not reported
Proposed Amount: Not reported
Final Monetary Amount: Not reported
Paid Amount: Not reported
Final Count: Not reported
Final Amount: Not reported

Found Violation: No
Agency Which Determined Violation: Not reported
Violation Short Description: Not reported
Date Violation was Determined: Not reported
Actual Return to Compliance Date: Not reported
Return to Compliance Qualifier: Not reported
Violation Responsible Agency: Not reported
Scheduled Compliance Date: Not reported
Enforcement Identifier: Not reported
Date of Enforcement Action: Not reported
Enforcement Responsible Agency: Not reported
Enforcement Docket Number: Not reported
Enforcement Attorney: Not reported
Corrective Action Component: Not reported
Appeal Initiated Date: Not reported
Appeal Resolution Date: Not reported
Disposition Status Date: Not reported
Disposition Status: Not reported
Disposition Status Description: Not reported

Map ID
Direction
Distance
Elevation

MAP FINDINGS

Site

Database(s)

EDR ID Number
EPA ID Number

FLOWEN OIL DELAWARE VALLEY CORP. (Continued)

1015735469

Consent/Final Order Sequence Number: Not reported
Consent/Final Order Respondent Name: Not reported
Consent/Final Order Lead Agency: Not reported
Enforcement Type: Not reported
Enforcement Responsible Person: Not reported
Enforcement Responsible Sub-Organization: Not reported
SEP Sequence Number: Not reported
SEP Expenditure Amount: Not reported
SEP Scheduled Completion Date: Not reported
SEP Actual Date: Not reported
SEP Defaulted Date: Not reported
SEP Type: Not reported
SEP Type Description: Not reported
Proposed Amount: Not reported
Final Monetary Amount: Not reported
Paid Amount: Not reported
Final Count: Not reported
Final Amount: Not reported

Found Violation: Yes
Agency Which Determined Violation: State
Violation Short Description: State Statute or Regulation
Date Violation was Determined: 20210219
Actual Return to Compliance Date: Not reported
Return to Compliance Qualifier: Not reported
Violation Responsible Agency: State
Scheduled Compliance Date: 20210428
Enforcement Identifier: 001
Date of Enforcement Action: 20210329
Enforcement Responsible Agency: State
Enforcement Docket Number: Not reported
Enforcement Attorney: Not reported
Corrective Action Component: Yes
Appeal Initiated Date: Not reported
Appeal Resolution Date: Not reported
Disposition Status Date: Not reported
Disposition Status: Not reported
Disposition Status Description: Not reported

Consent/Final Order Sequence Number: Not reported
Consent/Final Order Respondent Name: Not reported
Consent/Final Order Lead Agency: Not reported
Enforcement Type: WRITTEN INFORMAL
Enforcement Responsible Person: SOAS
Enforcement Responsible Sub-Organization: Not reported
SEP Sequence Number: Not reported
SEP Expenditure Amount: Not reported
SEP Scheduled Completion Date: Not reported
SEP Actual Date: Not reported
SEP Defaulted Date: Not reported
SEP Type: Not reported
SEP Type Description: Not reported
Proposed Amount: Not reported
Final Monetary Amount: Not reported
Paid Amount: Not reported
Final Count: Not reported
Final Amount: Not reported

Map ID
Direction
Distance
Elevation

MAP FINDINGS

Site

Database(s)

EDR ID Number
EPA ID Number

FLOWEN OIL DELAWARE VALLEY CORP. (Continued)

1015735469

Found Violation:	No
Agency Which Determined Violation:	Not reported
Violation Short Description:	Not reported
Date Violation was Determined:	Not reported
Actual Return to Compliance Date:	Not reported
Return to Compliance Qualifier:	Not reported
Violation Responsible Agency:	Not reported
Scheduled Compliance Date:	Not reported
Enforcement Identifier:	Not reported
Date of Enforcement Action:	Not reported
Enforcement Responsible Agency:	Not reported
Enforcement Docket Number:	Not reported
Enforcement Attorney:	Not reported
Corrective Action Component:	Not reported
Appeal Initiated Date:	Not reported
Appeal Resolution Date:	Not reported
Disposition Status Date:	Not reported
Disposition Status:	Not reported
Disposition Status Description:	Not reported
Consent/Final Order Sequence Number:	Not reported
Consent/Final Order Respondent Name:	Not reported
Consent/Final Order Lead Agency:	Not reported
Enforcement Type:	Not reported
Enforcement Responsible Person:	Not reported
Enforcement Responsible Sub-Organization:	Not reported
SEP Sequence Number:	Not reported
SEP Expenditure Amount:	Not reported
SEP Scheduled Completion Date:	Not reported
SEP Actual Date:	Not reported
SEP Defaulted Date:	Not reported
SEP Type:	Not reported
SEP Type Description:	Not reported
Proposed Amount:	Not reported
Final Monetary Amount:	Not reported
Paid Amount:	Not reported
Final Count:	Not reported
Final Amount:	Not reported
Found Violation:	Yes
Agency Which Determined Violation:	State
Violation Short Description:	TSD - General
Date Violation was Determined:	19930415
Actual Return to Compliance Date:	19930722
Return to Compliance Qualifier:	Observed
Violation Responsible Agency:	State
Scheduled Compliance Date:	Not reported
Enforcement Identifier:	000
Date of Enforcement Action:	19930813
Enforcement Responsible Agency:	State
Enforcement Docket Number:	Not reported
Enforcement Attorney:	R2
Corrective Action Component:	No
Appeal Initiated Date:	Not reported
Appeal Resolution Date:	Not reported
Disposition Status Date:	Not reported
Disposition Status:	Not reported
Disposition Status Description:	Not reported

Map ID
Direction
Distance
Elevation

MAP FINDINGS

Site

Database(s)

EDR ID Number
EPA ID Number

FLOWEN OIL DELAWARE VALLEY CORP. (Continued)

1015735469

Consent/Final Order Sequence Number:Not reported
Consent/Final Order Respondent Name: Not reported
Consent/Final Order Lead Agency: Not reported
Enforcement Type: INITIAL 3008(A) COMPLIANCE
Enforcement Responsible Person: R2DEP
Enforcement Responsible Sub-Organization: NJ
SEP Sequence Number: Not reported
SEP Expenditure Amount: Not reported
SEP Scheduled Completion Date: Not reported
SEP Actual Date: Not reported
SEP Defaulted Date: Not reported
SEP Type: Not reported
SEP Type Description: Not reported
Proposed Amount: 5000
Final Monetary Amount: 3750
Paid Amount: 3750
Final Count: 1
Final Amount: 3750

Found Violation: No
Agency Which Determined Violation: Not reported
Violation Short Description: Not reported
Date Violation was Determined: Not reported
Actual Return to Compliance Date: Not reported
Return to Compliance Qualifier: Not reported
Violation Responsible Agency: Not reported
Scheduled Compliance Date: Not reported
Enforcement Identifier: Not reported
Date of Enforcement Action: Not reported
Enforcement Responsible Agency: Not reported
Enforcement Docket Number: Not reported
Enforcement Attorney: Not reported
Corrective Action Component: Not reported
Appeal Initiated Date: Not reported
Appeal Resolution Date: Not reported
Disposition Status Date: Not reported
Disposition Status: Not reported
Disposition Status Description: Not reported

Consent/Final Order Sequence Number:Not reported
Consent/Final Order Respondent Name: Not reported
Consent/Final Order Lead Agency: Not reported
Enforcement Type: Not reported
Enforcement Responsible Person: Not reported
Enforcement Responsible Sub-Organization: Not reported
SEP Sequence Number: Not reported
SEP Expenditure Amount: Not reported
SEP Scheduled Completion Date: Not reported
SEP Actual Date: Not reported
SEP Defaulted Date: Not reported
SEP Type: Not reported
SEP Type Description: Not reported
Proposed Amount: Not reported
Final Monetary Amount: Not reported
Paid Amount: Not reported
Final Count: Not reported
Final Amount: Not reported

Map ID
Direction
Distance
Elevation

MAP FINDINGS

Site

Database(s)

EDR ID Number
EPA ID Number

FLOWEN OIL DELAWARE VALLEY CORP. (Continued)

1015735469

Found Violation: No
Agency Which Determined Violation: Not reported
Violation Short Description: Not reported
Date Violation was Determined: Not reported
Actual Return to Compliance Date: Not reported
Return to Compliance Qualifier: Not reported
Violation Responsible Agency: Not reported
Scheduled Compliance Date: Not reported
Enforcement Identifier: Not reported
Date of Enforcement Action: Not reported
Enforcement Responsible Agency: Not reported
Enforcement Docket Number: Not reported
Enforcement Attorney: Not reported
Corrective Action Component: Not reported
Appeal Initiated Date: Not reported
Appeal Resolution Date: Not reported
Disposition Status Date: Not reported
Disposition Status: Not reported
Disposition Status Description: Not reported
Consent/Final Order Sequence Number: Not reported
Consent/Final Order Respondent Name: Not reported
Consent/Final Order Lead Agency: Not reported
Enforcement Type: Not reported
Enforcement Responsible Person: Not reported
Enforcement Responsible Sub-Organization: Not reported
SEP Sequence Number: Not reported
SEP Expenditure Amount: Not reported
SEP Scheduled Completion Date: Not reported
SEP Actual Date: Not reported
SEP Defaulted Date: Not reported
SEP Type: Not reported
SEP Type Description: Not reported
Proposed Amount: Not reported
Final Monetary Amount: Not reported
Paid Amount: Not reported
Final Count: Not reported
Final Amount: Not reported

Found Violation: No
Agency Which Determined Violation: Not reported
Violation Short Description: Not reported
Date Violation was Determined: Not reported
Actual Return to Compliance Date: Not reported
Return to Compliance Qualifier: Not reported
Violation Responsible Agency: Not reported
Scheduled Compliance Date: Not reported
Enforcement Identifier: Not reported
Date of Enforcement Action: Not reported
Enforcement Responsible Agency: Not reported
Enforcement Docket Number: Not reported
Enforcement Attorney: Not reported
Corrective Action Component: Not reported
Appeal Initiated Date: Not reported
Appeal Resolution Date: Not reported
Disposition Status Date: Not reported
Disposition Status: Not reported
Disposition Status Description: Not reported

Map ID
Direction
Distance
Elevation

MAP FINDINGS

Site

Database(s)

EDR ID Number
EPA ID Number

FLOWEN OIL DELAWARE VALLEY CORP. (Continued)

1015735469

Consent/Final Order Sequence Number: Not reported
Consent/Final Order Respondent Name: Not reported
Consent/Final Order Lead Agency: Not reported
Enforcement Type: Not reported
Enforcement Responsible Person: Not reported
Enforcement Responsible Sub-Organization: Not reported
SEP Sequence Number: Not reported
SEP Expenditure Amount: Not reported
SEP Scheduled Completion Date: Not reported
SEP Actual Date: Not reported
SEP Defaulted Date: Not reported
SEP Type: Not reported
SEP Type Description: Not reported
Proposed Amount: Not reported
Final Monetary Amount: Not reported
Paid Amount: Not reported
Final Count: Not reported
Final Amount: Not reported

Found Violation: No
Agency Which Determined Violation: Not reported
Violation Short Description: Not reported
Date Violation was Determined: Not reported
Actual Return to Compliance Date: Not reported
Return to Compliance Qualifier: Not reported
Violation Responsible Agency: Not reported
Scheduled Compliance Date: Not reported
Enforcement Identifier: Not reported
Date of Enforcement Action: Not reported
Enforcement Responsible Agency: Not reported
Enforcement Docket Number: Not reported
Enforcement Attorney: Not reported
Corrective Action Component: Not reported
Appeal Initiated Date: Not reported
Appeal Resolution Date: Not reported
Disposition Status Date: Not reported
Disposition Status: Not reported
Disposition Status Description: Not reported

Consent/Final Order Sequence Number: Not reported
Consent/Final Order Respondent Name: Not reported
Consent/Final Order Lead Agency: Not reported
Enforcement Type: Not reported
Enforcement Responsible Person: Not reported
Enforcement Responsible Sub-Organization: Not reported
SEP Sequence Number: Not reported
SEP Expenditure Amount: Not reported
SEP Scheduled Completion Date: Not reported
SEP Actual Date: Not reported
SEP Defaulted Date: Not reported
SEP Type: Not reported
SEP Type Description: Not reported
Proposed Amount: Not reported
Final Monetary Amount: Not reported
Paid Amount: Not reported
Final Count: Not reported
Final Amount: Not reported

Map ID
Direction
Distance
Elevation

MAP FINDINGS

Site

Database(s)

EDR ID Number
EPA ID Number

FLOWEN OIL DELAWARE VALLEY CORP. (Continued)

1015735469

Found Violation: No
Agency Which Determined Violation: Not reported
Violation Short Description: Not reported
Date Violation was Determined: Not reported
Actual Return to Compliance Date: Not reported
Return to Compliance Qualifier: Not reported
Violation Responsible Agency: Not reported
Scheduled Compliance Date: Not reported
Enforcement Identifier: Not reported
Date of Enforcement Action: Not reported
Enforcement Responsible Agency: Not reported
Enforcement Docket Number: Not reported
Enforcement Attorney: Not reported
Corrective Action Component: Not reported
Appeal Initiated Date: Not reported
Appeal Resolution Date: Not reported
Disposition Status Date: Not reported
Disposition Status: Not reported
Disposition Status Description: Not reported
Consent/Final Order Sequence Number: Not reported
Consent/Final Order Respondent Name: Not reported
Consent/Final Order Lead Agency: Not reported
Enforcement Type: Not reported
Enforcement Responsible Person: Not reported
Enforcement Responsible Sub-Organization: Not reported
SEP Sequence Number: Not reported
SEP Expenditure Amount: Not reported
SEP Scheduled Completion Date: Not reported
SEP Actual Date: Not reported
SEP Defaulted Date: Not reported
SEP Type: Not reported
SEP Type Description: Not reported
Proposed Amount: Not reported
Final Monetary Amount: Not reported
Paid Amount: Not reported
Final Count: Not reported
Final Amount: Not reported

Found Violation: No
Agency Which Determined Violation: Not reported
Violation Short Description: Not reported
Date Violation was Determined: Not reported
Actual Return to Compliance Date: Not reported
Return to Compliance Qualifier: Not reported
Violation Responsible Agency: Not reported
Scheduled Compliance Date: Not reported
Enforcement Identifier: Not reported
Date of Enforcement Action: Not reported
Enforcement Responsible Agency: Not reported
Enforcement Docket Number: Not reported
Enforcement Attorney: Not reported
Corrective Action Component: Not reported
Appeal Initiated Date: Not reported
Appeal Resolution Date: Not reported
Disposition Status Date: Not reported
Disposition Status: Not reported
Disposition Status Description: Not reported

Map ID
Direction
Distance
Elevation

MAP FINDINGS

Site

Database(s)

EDR ID Number
EPA ID Number

FLOWEN OIL DELAWARE VALLEY CORP. (Continued)

1015735469

Consent/Final Order Sequence Number: Not reported
Consent/Final Order Respondent Name: Not reported
Consent/Final Order Lead Agency: Not reported
Enforcement Type: Not reported
Enforcement Responsible Person: Not reported
Enforcement Responsible Sub-Organization: Not reported
SEP Sequence Number: Not reported
SEP Expenditure Amount: Not reported
SEP Scheduled Completion Date: Not reported
SEP Actual Date: Not reported
SEP Defaulted Date: Not reported
SEP Type: Not reported
SEP Type Description: Not reported
Proposed Amount: Not reported
Final Monetary Amount: Not reported
Paid Amount: Not reported
Final Count: Not reported
Final Amount: Not reported

Found Violation: No
Agency Which Determined Violation: Not reported
Violation Short Description: Not reported
Date Violation was Determined: Not reported
Actual Return to Compliance Date: Not reported
Return to Compliance Qualifier: Not reported
Violation Responsible Agency: Not reported
Scheduled Compliance Date: Not reported
Enforcement Identifier: Not reported
Date of Enforcement Action: Not reported
Enforcement Responsible Agency: Not reported
Enforcement Docket Number: Not reported
Enforcement Attorney: Not reported
Corrective Action Component: Not reported
Appeal Initiated Date: Not reported
Appeal Resolution Date: Not reported
Disposition Status Date: Not reported
Disposition Status: Not reported
Disposition Status Description: Not reported

Consent/Final Order Sequence Number: Not reported
Consent/Final Order Respondent Name: Not reported
Consent/Final Order Lead Agency: Not reported
Enforcement Type: Not reported
Enforcement Responsible Person: Not reported
Enforcement Responsible Sub-Organization: Not reported
SEP Sequence Number: Not reported
SEP Expenditure Amount: Not reported
SEP Scheduled Completion Date: Not reported
SEP Actual Date: Not reported
SEP Defaulted Date: Not reported
SEP Type: Not reported
SEP Type Description: Not reported
Proposed Amount: Not reported
Final Monetary Amount: Not reported
Paid Amount: Not reported
Final Count: Not reported
Final Amount: Not reported

Map ID
Direction
Distance
Elevation

MAP FINDINGS

Site

Database(s)

EDR ID Number
EPA ID Number

FLOWEN OIL DELAWARE VALLEY CORP. (Continued)

1015735469

Found Violation: No
Agency Which Determined Violation: Not reported
Violation Short Description: Not reported
Date Violation was Determined: Not reported
Actual Return to Compliance Date: Not reported
Return to Compliance Qualifier: Not reported
Violation Responsible Agency: Not reported
Scheduled Compliance Date: Not reported
Enforcement Identifier: Not reported
Date of Enforcement Action: Not reported
Enforcement Responsible Agency: Not reported
Enforcement Docket Number: Not reported
Enforcement Attorney: Not reported
Corrective Action Component: Not reported
Appeal Initiated Date: Not reported
Appeal Resolution Date: Not reported
Disposition Status Date: Not reported
Disposition Status: Not reported
Disposition Status Description: Not reported
Consent/Final Order Sequence Number: Not reported
Consent/Final Order Respondent Name: Not reported
Consent/Final Order Lead Agency: Not reported
Enforcement Type: Not reported
Enforcement Responsible Person: Not reported
Enforcement Responsible Sub-Organization: Not reported
SEP Sequence Number: Not reported
SEP Expenditure Amount: Not reported
SEP Scheduled Completion Date: Not reported
SEP Actual Date: Not reported
SEP Defaulted Date: Not reported
SEP Type: Not reported
SEP Type Description: Not reported
Proposed Amount: Not reported
Final Monetary Amount: Not reported
Paid Amount: Not reported
Final Count: Not reported
Final Amount: Not reported

Found Violation: No
Agency Which Determined Violation: Not reported
Violation Short Description: Not reported
Date Violation was Determined: Not reported
Actual Return to Compliance Date: Not reported
Return to Compliance Qualifier: Not reported
Violation Responsible Agency: Not reported
Scheduled Compliance Date: Not reported
Enforcement Identifier: Not reported
Date of Enforcement Action: Not reported
Enforcement Responsible Agency: Not reported
Enforcement Docket Number: Not reported
Enforcement Attorney: Not reported
Corrective Action Component: Not reported
Appeal Initiated Date: Not reported
Appeal Resolution Date: Not reported
Disposition Status Date: Not reported
Disposition Status: Not reported
Disposition Status Description: Not reported

Map ID
Direction
Distance
Elevation

MAP FINDINGS

Site

Database(s)

EDR ID Number
EPA ID Number

FLOWEN OIL DELAWARE VALLEY CORP. (Continued)

1015735469

Consent/Final Order Sequence Number: Not reported
Consent/Final Order Respondent Name: Not reported
Consent/Final Order Lead Agency: Not reported
Enforcement Type: Not reported
Enforcement Responsible Person: Not reported
Enforcement Responsible Sub-Organization: Not reported
SEP Sequence Number: Not reported
SEP Expenditure Amount: Not reported
SEP Scheduled Completion Date: Not reported
SEP Actual Date: Not reported
SEP Defaulted Date: Not reported
SEP Type: Not reported
SEP Type Description: Not reported
Proposed Amount: Not reported
Final Monetary Amount: Not reported
Paid Amount: Not reported
Final Count: Not reported
Final Amount: Not reported

Found Violation: No
Agency Which Determined Violation: Not reported
Violation Short Description: Not reported
Date Violation was Determined: Not reported
Actual Return to Compliance Date: Not reported
Return to Compliance Qualifier: Not reported
Violation Responsible Agency: Not reported
Scheduled Compliance Date: Not reported
Enforcement Identifier: Not reported
Date of Enforcement Action: Not reported
Enforcement Responsible Agency: Not reported
Enforcement Docket Number: Not reported
Enforcement Attorney: Not reported
Corrective Action Component: Not reported
Appeal Initiated Date: Not reported
Appeal Resolution Date: Not reported
Disposition Status Date: Not reported
Disposition Status: Not reported
Disposition Status Description: Not reported

Consent/Final Order Sequence Number: Not reported
Consent/Final Order Respondent Name: Not reported
Consent/Final Order Lead Agency: Not reported
Enforcement Type: Not reported
Enforcement Responsible Person: Not reported
Enforcement Responsible Sub-Organization: Not reported
SEP Sequence Number: Not reported
SEP Expenditure Amount: Not reported
SEP Scheduled Completion Date: Not reported
SEP Actual Date: Not reported
SEP Defaulted Date: Not reported
SEP Type: Not reported
SEP Type Description: Not reported
Proposed Amount: Not reported
Final Monetary Amount: Not reported
Paid Amount: Not reported
Final Count: Not reported
Final Amount: Not reported

Map ID
 Direction
 Distance
 Elevation

MAP FINDINGS

Site

Database(s)

EDR ID Number
 EPA ID Number

FLOWEN OIL DELAWARE VALLEY CORP. (Continued)

1015735469

Found Violation:	No
Agency Which Determined Violation:	Not reported
Violation Short Description:	Not reported
Date Violation was Determined:	Not reported
Actual Return to Compliance Date:	Not reported
Return to Compliance Qualifier:	Not reported
Violation Responsible Agency:	Not reported
Scheduled Compliance Date:	Not reported
Enforcement Identifier:	Not reported
Date of Enforcement Action:	Not reported
Enforcement Responsible Agency:	Not reported
Enforcement Docket Number:	Not reported
Enforcement Attorney:	Not reported
Corrective Action Component:	Not reported
Appeal Initiated Date:	Not reported
Appeal Resolution Date:	Not reported
Disposition Status Date:	Not reported
Disposition Status:	Not reported
Disposition Status Description:	Not reported
Consent/Final Order Sequence Number:	Not reported
Consent/Final Order Respondent Name:	Not reported
Consent/Final Order Lead Agency:	Not reported
Enforcement Type:	Not reported
Enforcement Responsible Person:	Not reported
Enforcement Responsible Sub-Organization:	Not reported
SEP Sequence Number:	Not reported
SEP Expenditure Amount:	Not reported
SEP Scheduled Completion Date:	Not reported
SEP Actual Date:	Not reported
SEP Defaulted Date:	Not reported
SEP Type:	Not reported
SEP Type Description:	Not reported
Proposed Amount:	Not reported
Final Monetary Amount:	Not reported
Paid Amount:	Not reported
Final Count:	Not reported
Final Amount:	Not reported
Found Violation:	Yes
Agency Which Determined Violation:	State
Violation Short Description:	TSD - General
Date Violation was Determined:	19930415
Actual Return to Compliance Date:	19930722
Return to Compliance Qualifier:	Observed
Violation Responsible Agency:	State
Scheduled Compliance Date:	Not reported
Enforcement Identifier:	000
Date of Enforcement Action:	19930818
Enforcement Responsible Agency:	State
Enforcement Docket Number:	Not reported
Enforcement Attorney:	R2
Corrective Action Component:	No
Appeal Initiated Date:	Not reported
Appeal Resolution Date:	Not reported
Disposition Status Date:	Not reported
Disposition Status:	Not reported
Disposition Status Description:	Not reported

Map ID
Direction
Distance
Elevation

MAP FINDINGS

Site

Database(s)

EDR ID Number
EPA ID Number

FLOWEN OIL DELAWARE VALLEY CORP. (Continued)

1015735469

Consent/Final Order Sequence Number:Not reported
Consent/Final Order Respondent Name: Not reported
Consent/Final Order Lead Agency: Not reported
Enforcement Type: INITIAL 3008(A) COMPLIANCE
Enforcement Responsible Person: R2DEP
Enforcement Responsible Sub-Organization: NJ
SEP Sequence Number: Not reported
SEP Expenditure Amount: Not reported
SEP Scheduled Completion Date: Not reported
SEP Actual Date: Not reported
SEP Defaulted Date: Not reported
SEP Type: Not reported
SEP Type Description: Not reported
Proposed Amount: 5000
Final Monetary Amount: 3750
Paid Amount: Not reported
Final Count: 1
Final Amount: 3750

Found Violation: No
Agency Which Determined Violation: Not reported
Violation Short Description: Not reported
Date Violation was Determined: Not reported
Actual Return to Compliance Date: Not reported
Return to Compliance Qualifier: Not reported
Violation Responsible Agency: Not reported
Scheduled Compliance Date: Not reported
Enforcement Identifier: Not reported
Date of Enforcement Action: Not reported
Enforcement Responsible Agency: Not reported
Enforcement Docket Number: Not reported
Enforcement Attorney: Not reported
Corrective Action Component: Not reported
Appeal Initiated Date: Not reported
Appeal Resolution Date: Not reported
Disposition Status Date: Not reported
Disposition Status: Not reported
Disposition Status Description: Not reported

Consent/Final Order Sequence Number:Not reported
Consent/Final Order Respondent Name: Not reported
Consent/Final Order Lead Agency: Not reported
Enforcement Type: Not reported
Enforcement Responsible Person: Not reported
Enforcement Responsible Sub-Organization: Not reported
SEP Sequence Number: Not reported
SEP Expenditure Amount: Not reported
SEP Scheduled Completion Date: Not reported
SEP Actual Date: Not reported
SEP Defaulted Date: Not reported
SEP Type: Not reported
SEP Type Description: Not reported
Proposed Amount: Not reported
Final Monetary Amount: Not reported
Paid Amount: Not reported
Final Count: Not reported
Final Amount: Not reported

Map ID
Direction
Distance
Elevation

MAP FINDINGS

Site

Database(s)

EDR ID Number
EPA ID Number

FLOWEN OIL DELAWARE VALLEY CORP. (Continued)

1015735469

Found Violation: No
Agency Which Determined Violation: Not reported
Violation Short Description: Not reported
Date Violation was Determined: Not reported
Actual Return to Compliance Date: Not reported
Return to Compliance Qualifier: Not reported
Violation Responsible Agency: Not reported
Scheduled Compliance Date: Not reported
Enforcement Identifier: Not reported
Date of Enforcement Action: Not reported
Enforcement Responsible Agency: Not reported
Enforcement Docket Number: Not reported
Enforcement Attorney: Not reported
Corrective Action Component: Not reported
Appeal Initiated Date: Not reported
Appeal Resolution Date: Not reported
Disposition Status Date: Not reported
Disposition Status: Not reported
Disposition Status Description: Not reported
Consent/Final Order Sequence Number: Not reported
Consent/Final Order Respondent Name: Not reported
Consent/Final Order Lead Agency: Not reported
Enforcement Type: Not reported
Enforcement Responsible Person: Not reported
Enforcement Responsible Sub-Organization: Not reported
SEP Sequence Number: Not reported
SEP Expenditure Amount: Not reported
SEP Scheduled Completion Date: Not reported
SEP Actual Date: Not reported
SEP Defaulted Date: Not reported
SEP Type: Not reported
SEP Type Description: Not reported
Proposed Amount: Not reported
Final Monetary Amount: Not reported
Paid Amount: Not reported
Final Count: Not reported
Final Amount: Not reported

Found Violation: No
Agency Which Determined Violation: Not reported
Violation Short Description: Not reported
Date Violation was Determined: Not reported
Actual Return to Compliance Date: Not reported
Return to Compliance Qualifier: Not reported
Violation Responsible Agency: Not reported
Scheduled Compliance Date: Not reported
Enforcement Identifier: Not reported
Date of Enforcement Action: Not reported
Enforcement Responsible Agency: Not reported
Enforcement Docket Number: Not reported
Enforcement Attorney: Not reported
Corrective Action Component: Not reported
Appeal Initiated Date: Not reported
Appeal Resolution Date: Not reported
Disposition Status Date: Not reported
Disposition Status: Not reported
Disposition Status Description: Not reported

Map ID
Direction
Distance
Elevation

MAP FINDINGS

Site

Database(s)

EDR ID Number
EPA ID Number

FLOWEN OIL DELAWARE VALLEY CORP. (Continued)

1015735469

Consent/Final Order Sequence Number:	Not reported
Consent/Final Order Respondent Name:	Not reported
Consent/Final Order Lead Agency:	Not reported
Enforcement Type:	Not reported
Enforcement Responsible Person:	Not reported
Enforcement Responsible Sub-Organization:	Not reported
SEP Sequence Number:	Not reported
SEP Expenditure Amount:	Not reported
SEP Scheduled Completion Date:	Not reported
SEP Actual Date:	Not reported
SEP Defaulted Date:	Not reported
SEP Type:	Not reported
SEP Type Description:	Not reported
Proposed Amount:	Not reported
Final Monetary Amount:	Not reported
Paid Amount:	Not reported
Final Count:	Not reported
Final Amount:	Not reported
Found Violation:	No
Agency Which Determined Violation:	Not reported
Violation Short Description:	Not reported
Date Violation was Determined:	Not reported
Actual Return to Compliance Date:	Not reported
Return to Compliance Qualifier:	Not reported
Violation Responsible Agency:	Not reported
Scheduled Compliance Date:	Not reported
Enforcement Identifier:	Not reported
Date of Enforcement Action:	Not reported
Enforcement Responsible Agency:	Not reported
Enforcement Docket Number:	Not reported
Enforcement Attorney:	Not reported
Corrective Action Component:	Not reported
Appeal Initiated Date:	Not reported
Appeal Resolution Date:	Not reported
Disposition Status Date:	Not reported
Disposition Status:	Not reported
Disposition Status Description:	Not reported
Consent/Final Order Sequence Number:	Not reported
Consent/Final Order Respondent Name:	Not reported
Consent/Final Order Lead Agency:	Not reported
Enforcement Type:	Not reported
Enforcement Responsible Person:	Not reported
Enforcement Responsible Sub-Organization:	Not reported
SEP Sequence Number:	Not reported
SEP Expenditure Amount:	Not reported
SEP Scheduled Completion Date:	Not reported
SEP Actual Date:	Not reported
SEP Defaulted Date:	Not reported
SEP Type:	Not reported
SEP Type Description:	Not reported
Proposed Amount:	Not reported
Final Monetary Amount:	Not reported
Paid Amount:	Not reported
Final Count:	Not reported
Final Amount:	Not reported

Map ID
Direction
Distance
Elevation

MAP FINDINGS

Site

Database(s)

EDR ID Number
EPA ID Number

FLOWEN OIL DELAWARE VALLEY CORP. (Continued)

1015735469

Found Violation: No
Agency Which Determined Violation: Not reported
Violation Short Description: Not reported
Date Violation was Determined: Not reported
Actual Return to Compliance Date: Not reported
Return to Compliance Qualifier: Not reported
Violation Responsible Agency: Not reported
Scheduled Compliance Date: Not reported
Enforcement Identifier: Not reported
Date of Enforcement Action: Not reported
Enforcement Responsible Agency: Not reported
Enforcement Docket Number: Not reported
Enforcement Attorney: Not reported
Corrective Action Component: Not reported
Appeal Initiated Date: Not reported
Appeal Resolution Date: Not reported
Disposition Status Date: Not reported
Disposition Status: Not reported
Disposition Status Description: Not reported
Consent/Final Order Sequence Number: Not reported
Consent/Final Order Respondent Name: Not reported
Consent/Final Order Lead Agency: Not reported
Enforcement Type: Not reported
Enforcement Responsible Person: Not reported
Enforcement Responsible Sub-Organization: Not reported
SEP Sequence Number: Not reported
SEP Expenditure Amount: Not reported
SEP Scheduled Completion Date: Not reported
SEP Actual Date: Not reported
SEP Defaulted Date: Not reported
SEP Type: Not reported
SEP Type Description: Not reported
Proposed Amount: Not reported
Final Monetary Amount: Not reported
Paid Amount: Not reported
Final Count: Not reported
Final Amount: Not reported

Found Violation: No
Agency Which Determined Violation: Not reported
Violation Short Description: Not reported
Date Violation was Determined: Not reported
Actual Return to Compliance Date: Not reported
Return to Compliance Qualifier: Not reported
Violation Responsible Agency: Not reported
Scheduled Compliance Date: Not reported
Enforcement Identifier: Not reported
Date of Enforcement Action: Not reported
Enforcement Responsible Agency: Not reported
Enforcement Docket Number: Not reported
Enforcement Attorney: Not reported
Corrective Action Component: Not reported
Appeal Initiated Date: Not reported
Appeal Resolution Date: Not reported
Disposition Status Date: Not reported
Disposition Status: Not reported
Disposition Status Description: Not reported

Map ID
Direction
Distance
Elevation

MAP FINDINGS

Site

Database(s)

EDR ID Number
EPA ID Number

FLOWEN OIL DELAWARE VALLEY CORP. (Continued)

1015735469

Consent/Final Order Sequence Number: Not reported
Consent/Final Order Respondent Name: Not reported
Consent/Final Order Lead Agency: Not reported
Enforcement Type: Not reported
Enforcement Responsible Person: Not reported
Enforcement Responsible Sub-Organization: Not reported
SEP Sequence Number: Not reported
SEP Expenditure Amount: Not reported
SEP Scheduled Completion Date: Not reported
SEP Actual Date: Not reported
SEP Defaulted Date: Not reported
SEP Type: Not reported
SEP Type Description: Not reported
Proposed Amount: Not reported
Final Monetary Amount: Not reported
Paid Amount: Not reported
Final Count: Not reported
Final Amount: Not reported

Found Violation: No
Agency Which Determined Violation: Not reported
Violation Short Description: Not reported
Date Violation was Determined: Not reported
Actual Return to Compliance Date: Not reported
Return to Compliance Qualifier: Not reported
Violation Responsible Agency: Not reported
Scheduled Compliance Date: Not reported
Enforcement Identifier: Not reported
Date of Enforcement Action: Not reported
Enforcement Responsible Agency: Not reported
Enforcement Docket Number: Not reported
Enforcement Attorney: Not reported
Corrective Action Component: Not reported
Appeal Initiated Date: Not reported
Appeal Resolution Date: Not reported
Disposition Status Date: Not reported
Disposition Status: Not reported
Disposition Status Description: Not reported

Consent/Final Order Sequence Number: Not reported
Consent/Final Order Respondent Name: Not reported
Consent/Final Order Lead Agency: Not reported
Enforcement Type: Not reported
Enforcement Responsible Person: Not reported
Enforcement Responsible Sub-Organization: Not reported
SEP Sequence Number: Not reported
SEP Expenditure Amount: Not reported
SEP Scheduled Completion Date: Not reported
SEP Actual Date: Not reported
SEP Defaulted Date: Not reported
SEP Type: Not reported
SEP Type Description: Not reported
Proposed Amount: Not reported
Final Monetary Amount: Not reported
Paid Amount: Not reported
Final Count: Not reported
Final Amount: Not reported

Map ID
Direction
Distance
Elevation

MAP FINDINGS

Site

Database(s)

EDR ID Number
EPA ID Number

FLOWEN OIL DELAWARE VALLEY CORP. (Continued)

1015735469

Found Violation: No
Agency Which Determined Violation: Not reported
Violation Short Description: Not reported
Date Violation was Determined: Not reported
Actual Return to Compliance Date: Not reported
Return to Compliance Qualifier: Not reported
Violation Responsible Agency: Not reported
Scheduled Compliance Date: Not reported
Enforcement Identifier: Not reported
Date of Enforcement Action: Not reported
Enforcement Responsible Agency: Not reported
Enforcement Docket Number: Not reported
Enforcement Attorney: Not reported
Corrective Action Component: Not reported
Appeal Initiated Date: Not reported
Appeal Resolution Date: Not reported
Disposition Status Date: Not reported
Disposition Status: Not reported
Disposition Status Description: Not reported
Consent/Final Order Sequence Number: Not reported
Consent/Final Order Respondent Name: Not reported
Consent/Final Order Lead Agency: Not reported
Enforcement Type: Not reported
Enforcement Responsible Person: Not reported
Enforcement Responsible Sub-Organization: Not reported
SEP Sequence Number: Not reported
SEP Expenditure Amount: Not reported
SEP Scheduled Completion Date: Not reported
SEP Actual Date: Not reported
SEP Defaulted Date: Not reported
SEP Type: Not reported
SEP Type Description: Not reported
Proposed Amount: Not reported
Final Monetary Amount: Not reported
Paid Amount: Not reported
Final Count: Not reported
Final Amount: Not reported

Found Violation: No
Agency Which Determined Violation: Not reported
Violation Short Description: Not reported
Date Violation was Determined: Not reported
Actual Return to Compliance Date: Not reported
Return to Compliance Qualifier: Not reported
Violation Responsible Agency: Not reported
Scheduled Compliance Date: Not reported
Enforcement Identifier: Not reported
Date of Enforcement Action: Not reported
Enforcement Responsible Agency: Not reported
Enforcement Docket Number: Not reported
Enforcement Attorney: Not reported
Corrective Action Component: Not reported
Appeal Initiated Date: Not reported
Appeal Resolution Date: Not reported
Disposition Status Date: Not reported
Disposition Status: Not reported
Disposition Status Description: Not reported

Map ID
Direction
Distance
Elevation

MAP FINDINGS

Site

Database(s)

EDR ID Number
EPA ID Number

FLOWEN OIL DELAWARE VALLEY CORP. (Continued)

1015735469

Consent/Final Order Sequence Number:Not reported
Consent/Final Order Respondent Name: Not reported
Consent/Final Order Lead Agency: Not reported
Enforcement Type: Not reported
Enforcement Responsible Person: Not reported
Enforcement Responsible Sub-Organization: Not reported
SEP Sequence Number: Not reported
SEP Expenditure Amount: Not reported
SEP Scheduled Completion Date: Not reported
SEP Actual Date: Not reported
SEP Defaulted Date: Not reported
SEP Type: Not reported
SEP Type Description: Not reported
Proposed Amount: Not reported
Final Monetary Amount: Not reported
Paid Amount: Not reported
Final Count: Not reported
Final Amount: Not reported

Found Violation: No
Agency Which Determined Violation: Not reported
Violation Short Description: Not reported
Date Violation was Determined: Not reported
Actual Return to Compliance Date: Not reported
Return to Compliance Qualifier: Not reported
Violation Responsible Agency: Not reported
Scheduled Compliance Date: Not reported
Enforcement Identifier: Not reported
Date of Enforcement Action: Not reported
Enforcement Responsible Agency: Not reported
Enforcement Docket Number: Not reported
Enforcement Attorney: Not reported
Corrective Action Component: Not reported
Appeal Initiated Date: Not reported
Appeal Resolution Date: Not reported
Disposition Status Date: Not reported
Disposition Status: Not reported
Disposition Status Description: Not reported

Consent/Final Order Sequence Number:Not reported
Consent/Final Order Respondent Name: Not reported
Consent/Final Order Lead Agency: Not reported
Enforcement Type: Not reported
Enforcement Responsible Person: Not reported
Enforcement Responsible Sub-Organization: Not reported
SEP Sequence Number: Not reported
SEP Expenditure Amount: Not reported
SEP Scheduled Completion Date: Not reported
SEP Actual Date: Not reported
SEP Defaulted Date: Not reported
SEP Type: Not reported
SEP Type Description: Not reported
Proposed Amount: Not reported
Final Monetary Amount: Not reported
Paid Amount: Not reported
Final Count: Not reported
Final Amount: Not reported

Map ID
Direction
Distance
Elevation

MAP FINDINGS

Site

Database(s)

EDR ID Number
EPA ID Number

FLOWEN OIL DELAWARE VALLEY CORP. (Continued)

1015735469

Found Violation: No
Agency Which Determined Violation: Not reported
Violation Short Description: Not reported
Date Violation was Determined: Not reported
Actual Return to Compliance Date: Not reported
Return to Compliance Qualifier: Not reported
Violation Responsible Agency: Not reported
Scheduled Compliance Date: Not reported
Enforcement Identifier: Not reported
Date of Enforcement Action: Not reported
Enforcement Responsible Agency: Not reported
Enforcement Docket Number: Not reported
Enforcement Attorney: Not reported
Corrective Action Component: Not reported
Appeal Initiated Date: Not reported
Appeal Resolution Date: Not reported
Disposition Status Date: Not reported
Disposition Status: Not reported
Disposition Status Description: Not reported
Consent/Final Order Sequence Number: Not reported
Consent/Final Order Respondent Name: Not reported
Consent/Final Order Lead Agency: Not reported
Enforcement Type: Not reported
Enforcement Responsible Person: Not reported
Enforcement Responsible Sub-Organization: Not reported
SEP Sequence Number: Not reported
SEP Expenditure Amount: Not reported
SEP Scheduled Completion Date: Not reported
SEP Actual Date: Not reported
SEP Defaulted Date: Not reported
SEP Type: Not reported
SEP Type Description: Not reported
Proposed Amount: Not reported
Final Monetary Amount: Not reported
Paid Amount: Not reported
Final Count: Not reported
Final Amount: Not reported

Found Violation: No
Agency Which Determined Violation: Not reported
Violation Short Description: Not reported
Date Violation was Determined: Not reported
Actual Return to Compliance Date: Not reported
Return to Compliance Qualifier: Not reported
Violation Responsible Agency: Not reported
Scheduled Compliance Date: Not reported
Enforcement Identifier: Not reported
Date of Enforcement Action: Not reported
Enforcement Responsible Agency: Not reported
Enforcement Docket Number: Not reported
Enforcement Attorney: Not reported
Corrective Action Component: Not reported
Appeal Initiated Date: Not reported
Appeal Resolution Date: Not reported
Disposition Status Date: Not reported
Disposition Status: Not reported
Disposition Status Description: Not reported

Map ID
Direction
Distance
Elevation

MAP FINDINGS

Site

Database(s)

EDR ID Number
EPA ID Number

FLOWEN OIL DELAWARE VALLEY CORP. (Continued)

1015735469

Consent/Final Order Sequence Number:Not reported
Consent/Final Order Respondent Name: Not reported
Consent/Final Order Lead Agency: Not reported
Enforcement Type: Not reported
Enforcement Responsible Person: Not reported
Enforcement Responsible Sub-Organization: Not reported
SEP Sequence Number: Not reported
SEP Expenditure Amount: Not reported
SEP Scheduled Completion Date: Not reported
SEP Actual Date: Not reported
SEP Defaulted Date: Not reported
SEP Type: Not reported
SEP Type Description: Not reported
Proposed Amount: Not reported
Final Monetary Amount: Not reported
Paid Amount: Not reported
Final Count: Not reported
Final Amount: Not reported

Found Violation: No
Agency Which Determined Violation: Not reported
Violation Short Description: Not reported
Date Violation was Determined: Not reported
Actual Return to Compliance Date: Not reported
Return to Compliance Qualifier: Not reported
Violation Responsible Agency: Not reported
Scheduled Compliance Date: Not reported
Enforcement Identifier: Not reported
Date of Enforcement Action: Not reported
Enforcement Responsible Agency: Not reported
Enforcement Docket Number: Not reported
Enforcement Attorney: Not reported
Corrective Action Component: Not reported
Appeal Initiated Date: Not reported
Appeal Resolution Date: Not reported
Disposition Status Date: Not reported
Disposition Status: Not reported
Disposition Status Description: Not reported

Consent/Final Order Sequence Number:Not reported
Consent/Final Order Respondent Name: Not reported
Consent/Final Order Lead Agency: Not reported
Enforcement Type: Not reported
Enforcement Responsible Person: Not reported
Enforcement Responsible Sub-Organization: Not reported
SEP Sequence Number: Not reported
SEP Expenditure Amount: Not reported
SEP Scheduled Completion Date: Not reported
SEP Actual Date: Not reported
SEP Defaulted Date: Not reported
SEP Type: Not reported
SEP Type Description: Not reported
Proposed Amount: Not reported
Final Monetary Amount: Not reported
Paid Amount: Not reported
Final Count: Not reported
Final Amount: Not reported

Map ID
Direction
Distance
Elevation

MAP FINDINGS

Site

Database(s)

EDR ID Number
EPA ID Number

FLOWEN OIL DELAWARE VALLEY CORP. (Continued)

1015735469

Found Violation: No
Agency Which Determined Violation: Not reported
Violation Short Description: Not reported
Date Violation was Determined: Not reported
Actual Return to Compliance Date: Not reported
Return to Compliance Qualifier: Not reported
Violation Responsible Agency: Not reported
Scheduled Compliance Date: Not reported
Enforcement Identifier: Not reported
Date of Enforcement Action: Not reported
Enforcement Responsible Agency: Not reported
Enforcement Docket Number: Not reported
Enforcement Attorney: Not reported
Corrective Action Component: Not reported
Appeal Initiated Date: Not reported
Appeal Resolution Date: Not reported
Disposition Status Date: Not reported
Disposition Status: Not reported
Disposition Status Description: Not reported
Consent/Final Order Sequence Number: Not reported
Consent/Final Order Respondent Name: Not reported
Consent/Final Order Lead Agency: Not reported
Enforcement Type: Not reported
Enforcement Responsible Person: Not reported
Enforcement Responsible Sub-Organization: Not reported
SEP Sequence Number: Not reported
SEP Expenditure Amount: Not reported
SEP Scheduled Completion Date: Not reported
SEP Actual Date: Not reported
SEP Defaulted Date: Not reported
SEP Type: Not reported
SEP Type Description: Not reported
Proposed Amount: Not reported
Final Monetary Amount: Not reported
Paid Amount: Not reported
Final Count: Not reported
Final Amount: Not reported

Found Violation: No
Agency Which Determined Violation: Not reported
Violation Short Description: Not reported
Date Violation was Determined: Not reported
Actual Return to Compliance Date: Not reported
Return to Compliance Qualifier: Not reported
Violation Responsible Agency: Not reported
Scheduled Compliance Date: Not reported
Enforcement Identifier: Not reported
Date of Enforcement Action: Not reported
Enforcement Responsible Agency: Not reported
Enforcement Docket Number: Not reported
Enforcement Attorney: Not reported
Corrective Action Component: Not reported
Appeal Initiated Date: Not reported
Appeal Resolution Date: Not reported
Disposition Status Date: Not reported
Disposition Status: Not reported
Disposition Status Description: Not reported

Map ID
Direction
Distance
Elevation

MAP FINDINGS

Site

Database(s)

EDR ID Number
EPA ID Number

FLOWEN OIL DELAWARE VALLEY CORP. (Continued)

1015735469

Consent/Final Order Sequence Number:	Not reported
Consent/Final Order Respondent Name:	Not reported
Consent/Final Order Lead Agency:	Not reported
Enforcement Type:	Not reported
Enforcement Responsible Person:	Not reported
Enforcement Responsible Sub-Organization:	Not reported
SEP Sequence Number:	Not reported
SEP Expenditure Amount:	Not reported
SEP Scheduled Completion Date:	Not reported
SEP Actual Date:	Not reported
SEP Defaulted Date:	Not reported
SEP Type:	Not reported
SEP Type Description:	Not reported
Proposed Amount:	Not reported
Final Monetary Amount:	Not reported
Paid Amount:	Not reported
Final Count:	Not reported
Final Amount:	Not reported
Found Violation:	Unknown
Agency Which Determined Violation:	Not reported
Violation Short Description:	Not reported
Date Violation was Determined:	Not reported
Actual Return to Compliance Date:	Not reported
Return to Compliance Qualifier:	Not reported
Violation Responsible Agency:	Not reported
Scheduled Compliance Date:	Not reported
Enforcement Identifier:	Not reported
Date of Enforcement Action:	Not reported
Enforcement Responsible Agency:	Not reported
Enforcement Docket Number:	Not reported
Enforcement Attorney:	Not reported
Corrective Action Component:	Not reported
Appeal Initiated Date:	Not reported
Appeal Resolution Date:	Not reported
Disposition Status Date:	Not reported
Disposition Status:	Not reported
Disposition Status Description:	Not reported
Consent/Final Order Sequence Number:	Not reported
Consent/Final Order Respondent Name:	Not reported
Consent/Final Order Lead Agency:	Not reported
Enforcement Type:	Not reported
Enforcement Responsible Person:	Not reported
Enforcement Responsible Sub-Organization:	Not reported
SEP Sequence Number:	Not reported
SEP Expenditure Amount:	Not reported
SEP Scheduled Completion Date:	Not reported
SEP Actual Date:	Not reported
SEP Defaulted Date:	Not reported
SEP Type:	Not reported
SEP Type Description:	Not reported
Proposed Amount:	Not reported
Final Monetary Amount:	Not reported
Paid Amount:	Not reported
Final Count:	Not reported
Final Amount:	Not reported

Map ID
Direction
Distance
Elevation

MAP FINDINGS

Site

Database(s)

EDR ID Number
EPA ID Number

FLOWEN OIL DELAWARE VALLEY CORP. (Continued)

1015735469

Found Violation: Yes
Agency Which Determined Violation: State
Violation Short Description: Generators - General
Date Violation was Determined: 19890823
Actual Return to Compliance Date: 19890912
Return to Compliance Qualifier: Observed
Violation Responsible Agency: State
Scheduled Compliance Date: 19890908
Enforcement Identifier: 022
Date of Enforcement Action: 19890823
Enforcement Responsible Agency: State
Enforcement Docket Number: Not reported
Enforcement Attorney: Not reported
Corrective Action Component: No
Appeal Initiated Date: Not reported
Appeal Resolution Date: Not reported
Disposition Status Date: Not reported
Disposition Status: Not reported
Disposition Status Description: Not reported
Consent/Final Order Sequence Number: Not reported
Consent/Final Order Respondent Name: Not reported
Consent/Final Order Lead Agency: Not reported
Enforcement Type: WRITTEN INFORMAL
Enforcement Responsible Person: R2DEP
Enforcement Responsible Sub-Organization: Not reported
SEP Sequence Number: Not reported
SEP Expenditure Amount: Not reported
SEP Scheduled Completion Date: Not reported
SEP Actual Date: Not reported
SEP Defaulted Date: Not reported
SEP Type: Not reported
SEP Type Description: Not reported
Proposed Amount: Not reported
Final Monetary Amount: Not reported
Paid Amount: Not reported
Final Count: Not reported
Final Amount: Not reported

Found Violation: No
Agency Which Determined Violation: Not reported
Violation Short Description: Not reported
Date Violation was Determined: Not reported
Actual Return to Compliance Date: Not reported
Return to Compliance Qualifier: Not reported
Violation Responsible Agency: Not reported
Scheduled Compliance Date: Not reported
Enforcement Identifier: Not reported
Date of Enforcement Action: Not reported
Enforcement Responsible Agency: Not reported
Enforcement Docket Number: Not reported
Enforcement Attorney: Not reported
Corrective Action Component: Not reported
Appeal Initiated Date: Not reported
Appeal Resolution Date: Not reported
Disposition Status Date: Not reported
Disposition Status: Not reported
Disposition Status Description: Not reported

Map ID
Direction
Distance
Elevation

MAP FINDINGS

Site

Database(s)

EDR ID Number
EPA ID Number

FLOWEN OIL DELAWARE VALLEY CORP. (Continued)

1015735469

Consent/Final Order Sequence Number: Not reported
Consent/Final Order Respondent Name: Not reported
Consent/Final Order Lead Agency: Not reported
Enforcement Type: Not reported
Enforcement Responsible Person: Not reported
Enforcement Responsible Sub-Organization: Not reported
SEP Sequence Number: Not reported
SEP Expenditure Amount: Not reported
SEP Scheduled Completion Date: Not reported
SEP Actual Date: Not reported
SEP Defaulted Date: Not reported
SEP Type: Not reported
SEP Type Description: Not reported
Proposed Amount: Not reported
Final Monetary Amount: Not reported
Paid Amount: Not reported
Final Count: Not reported
Final Amount: Not reported

Found Violation: No
Agency Which Determined Violation: Not reported
Violation Short Description: Not reported
Date Violation was Determined: Not reported
Actual Return to Compliance Date: Not reported
Return to Compliance Qualifier: Not reported
Violation Responsible Agency: Not reported
Scheduled Compliance Date: Not reported
Enforcement Identifier: Not reported
Date of Enforcement Action: Not reported
Enforcement Responsible Agency: Not reported
Enforcement Docket Number: Not reported
Enforcement Attorney: Not reported
Corrective Action Component: Not reported
Appeal Initiated Date: Not reported
Appeal Resolution Date: Not reported
Disposition Status Date: Not reported
Disposition Status: Not reported
Disposition Status Description: Not reported

Consent/Final Order Sequence Number: Not reported
Consent/Final Order Respondent Name: Not reported
Consent/Final Order Lead Agency: Not reported
Enforcement Type: Not reported
Enforcement Responsible Person: Not reported
Enforcement Responsible Sub-Organization: Not reported
SEP Sequence Number: Not reported
SEP Expenditure Amount: Not reported
SEP Scheduled Completion Date: Not reported
SEP Actual Date: Not reported
SEP Defaulted Date: Not reported
SEP Type: Not reported
SEP Type Description: Not reported
Proposed Amount: Not reported
Final Monetary Amount: Not reported
Paid Amount: Not reported
Final Count: Not reported
Final Amount: Not reported

Map ID
Direction
Distance
Elevation

MAP FINDINGS

Site

Database(s)

EDR ID Number
EPA ID Number

FLOWEN OIL DELAWARE VALLEY CORP. (Continued)

1015735469

Found Violation: No
Agency Which Determined Violation: Not reported
Violation Short Description: Not reported
Date Violation was Determined: Not reported
Actual Return to Compliance Date: Not reported
Return to Compliance Qualifier: Not reported
Violation Responsible Agency: Not reported
Scheduled Compliance Date: Not reported
Enforcement Identifier: Not reported
Date of Enforcement Action: Not reported
Enforcement Responsible Agency: Not reported
Enforcement Docket Number: Not reported
Enforcement Attorney: Not reported
Corrective Action Component: Not reported
Appeal Initiated Date: Not reported
Appeal Resolution Date: Not reported
Disposition Status Date: Not reported
Disposition Status: Not reported
Disposition Status Description: Not reported
Consent/Final Order Sequence Number: Not reported
Consent/Final Order Respondent Name: Not reported
Consent/Final Order Lead Agency: Not reported
Enforcement Type: Not reported
Enforcement Responsible Person: Not reported
Enforcement Responsible Sub-Organization: Not reported
SEP Sequence Number: Not reported
SEP Expenditure Amount: Not reported
SEP Scheduled Completion Date: Not reported
SEP Actual Date: Not reported
SEP Defaulted Date: Not reported
SEP Type: Not reported
SEP Type Description: Not reported
Proposed Amount: Not reported
Final Monetary Amount: Not reported
Paid Amount: Not reported
Final Count: Not reported
Final Amount: Not reported

Found Violation: Unknown
Agency Which Determined Violation: Not reported
Violation Short Description: Not reported
Date Violation was Determined: Not reported
Actual Return to Compliance Date: Not reported
Return to Compliance Qualifier: Not reported
Violation Responsible Agency: Not reported
Scheduled Compliance Date: Not reported
Enforcement Identifier: Not reported
Date of Enforcement Action: Not reported
Enforcement Responsible Agency: Not reported
Enforcement Docket Number: Not reported
Enforcement Attorney: Not reported
Corrective Action Component: Not reported
Appeal Initiated Date: Not reported
Appeal Resolution Date: Not reported
Disposition Status Date: Not reported
Disposition Status: Not reported
Disposition Status Description: Not reported

Map ID
Direction
Distance
Elevation

MAP FINDINGS

Site

Database(s)

EDR ID Number
EPA ID Number

FLOWEN OIL DELAWARE VALLEY CORP. (Continued)

1015735469

Consent/Final Order Sequence Number: Not reported
Consent/Final Order Respondent Name: Not reported
Consent/Final Order Lead Agency: Not reported
Enforcement Type: Not reported
Enforcement Responsible Person: Not reported
Enforcement Responsible Sub-Organization: Not reported
SEP Sequence Number: Not reported
SEP Expenditure Amount: Not reported
SEP Scheduled Completion Date: Not reported
SEP Actual Date: Not reported
SEP Defaulted Date: Not reported
SEP Type: Not reported
SEP Type Description: Not reported
Proposed Amount: Not reported
Final Monetary Amount: Not reported
Paid Amount: Not reported
Final Count: Not reported
Final Amount: Not reported

Found Violation: No
Agency Which Determined Violation: Not reported
Violation Short Description: Not reported
Date Violation was Determined: Not reported
Actual Return to Compliance Date: Not reported
Return to Compliance Qualifier: Not reported
Violation Responsible Agency: Not reported
Scheduled Compliance Date: Not reported
Enforcement Identifier: Not reported
Date of Enforcement Action: Not reported
Enforcement Responsible Agency: Not reported
Enforcement Docket Number: Not reported
Enforcement Attorney: Not reported
Corrective Action Component: Not reported
Appeal Initiated Date: Not reported
Appeal Resolution Date: Not reported
Disposition Status Date: Not reported
Disposition Status: Not reported
Disposition Status Description: Not reported

Consent/Final Order Sequence Number: Not reported
Consent/Final Order Respondent Name: Not reported
Consent/Final Order Lead Agency: Not reported
Enforcement Type: Not reported
Enforcement Responsible Person: Not reported
Enforcement Responsible Sub-Organization: Not reported
SEP Sequence Number: Not reported
SEP Expenditure Amount: Not reported
SEP Scheduled Completion Date: Not reported
SEP Actual Date: Not reported
SEP Defaulted Date: Not reported
SEP Type: Not reported
SEP Type Description: Not reported
Proposed Amount: Not reported
Final Monetary Amount: Not reported
Paid Amount: Not reported
Final Count: Not reported
Final Amount: Not reported

Map ID
Direction
Distance
Elevation

MAP FINDINGS

Site

Database(s)

EDR ID Number
EPA ID Number

FLOWEN OIL DELAWARE VALLEY CORP. (Continued)

1015735469

Found Violation: No
Agency Which Determined Violation: Not reported
Violation Short Description: Not reported
Date Violation was Determined: Not reported
Actual Return to Compliance Date: Not reported
Return to Compliance Qualifier: Not reported
Violation Responsible Agency: Not reported
Scheduled Compliance Date: Not reported
Enforcement Identifier: Not reported
Date of Enforcement Action: Not reported
Enforcement Responsible Agency: Not reported
Enforcement Docket Number: Not reported
Enforcement Attorney: Not reported
Corrective Action Component: Not reported
Appeal Initiated Date: Not reported
Appeal Resolution Date: Not reported
Disposition Status Date: Not reported
Disposition Status: Not reported
Disposition Status Description: Not reported
Consent/Final Order Sequence Number: Not reported
Consent/Final Order Respondent Name: Not reported
Consent/Final Order Lead Agency: Not reported
Enforcement Type: Not reported
Enforcement Responsible Person: Not reported
Enforcement Responsible Sub-Organization: Not reported
SEP Sequence Number: Not reported
SEP Expenditure Amount: Not reported
SEP Scheduled Completion Date: Not reported
SEP Actual Date: Not reported
SEP Defaulted Date: Not reported
SEP Type: Not reported
SEP Type Description: Not reported
Proposed Amount: Not reported
Final Monetary Amount: Not reported
Paid Amount: Not reported
Final Count: Not reported
Final Amount: Not reported

Found Violation: No
Agency Which Determined Violation: Not reported
Violation Short Description: Not reported
Date Violation was Determined: Not reported
Actual Return to Compliance Date: Not reported
Return to Compliance Qualifier: Not reported
Violation Responsible Agency: Not reported
Scheduled Compliance Date: Not reported
Enforcement Identifier: Not reported
Date of Enforcement Action: Not reported
Enforcement Responsible Agency: Not reported
Enforcement Docket Number: Not reported
Enforcement Attorney: Not reported
Corrective Action Component: Not reported
Appeal Initiated Date: Not reported
Appeal Resolution Date: Not reported
Disposition Status Date: Not reported
Disposition Status: Not reported
Disposition Status Description: Not reported

Map ID
Direction
Distance
Elevation

MAP FINDINGS

Site

Database(s)

EDR ID Number
EPA ID Number

FLOWEN OIL DELAWARE VALLEY CORP. (Continued)

1015735469

Consent/Final Order Sequence Number: Not reported
Consent/Final Order Respondent Name: Not reported
Consent/Final Order Lead Agency: Not reported
Enforcement Type: Not reported
Enforcement Responsible Person: Not reported
Enforcement Responsible Sub-Organization: Not reported
SEP Sequence Number: Not reported
SEP Expenditure Amount: Not reported
SEP Scheduled Completion Date: Not reported
SEP Actual Date: Not reported
SEP Defaulted Date: Not reported
SEP Type: Not reported
SEP Type Description: Not reported
Proposed Amount: Not reported
Final Monetary Amount: Not reported
Paid Amount: Not reported
Final Count: Not reported
Final Amount: Not reported

Found Violation: No
Agency Which Determined Violation: Not reported
Violation Short Description: Not reported
Date Violation was Determined: Not reported
Actual Return to Compliance Date: Not reported
Return to Compliance Qualifier: Not reported
Violation Responsible Agency: Not reported
Scheduled Compliance Date: Not reported
Enforcement Identifier: Not reported
Date of Enforcement Action: Not reported
Enforcement Responsible Agency: Not reported
Enforcement Docket Number: Not reported
Enforcement Attorney: Not reported
Corrective Action Component: Not reported
Appeal Initiated Date: Not reported
Appeal Resolution Date: Not reported
Disposition Status Date: Not reported
Disposition Status: Not reported
Disposition Status Description: Not reported

Consent/Final Order Sequence Number: Not reported
Consent/Final Order Respondent Name: Not reported
Consent/Final Order Lead Agency: Not reported
Enforcement Type: Not reported
Enforcement Responsible Person: Not reported
Enforcement Responsible Sub-Organization: Not reported
SEP Sequence Number: Not reported
SEP Expenditure Amount: Not reported
SEP Scheduled Completion Date: Not reported
SEP Actual Date: Not reported
SEP Defaulted Date: Not reported
SEP Type: Not reported
SEP Type Description: Not reported
Proposed Amount: Not reported
Final Monetary Amount: Not reported
Paid Amount: Not reported
Final Count: Not reported
Final Amount: Not reported

Map ID
Direction
Distance
Elevation

MAP FINDINGS

Site

Database(s)

EDR ID Number
EPA ID Number

FLOWEN OIL DELAWARE VALLEY CORP. (Continued)

1015735469

Found Violation:	No
Agency Which Determined Violation:	Not reported
Violation Short Description:	Not reported
Date Violation was Determined:	Not reported
Actual Return to Compliance Date:	Not reported
Return to Compliance Qualifier:	Not reported
Violation Responsible Agency:	Not reported
Scheduled Compliance Date:	Not reported
Enforcement Identifier:	Not reported
Date of Enforcement Action:	Not reported
Enforcement Responsible Agency:	Not reported
Enforcement Docket Number:	Not reported
Enforcement Attorney:	Not reported
Corrective Action Component:	Not reported
Appeal Initiated Date:	Not reported
Appeal Resolution Date:	Not reported
Disposition Status Date:	Not reported
Disposition Status:	Not reported
Disposition Status Description:	Not reported
Consent/Final Order Sequence Number:	Not reported
Consent/Final Order Respondent Name:	Not reported
Consent/Final Order Lead Agency:	Not reported
Enforcement Type:	Not reported
Enforcement Responsible Person:	Not reported
Enforcement Responsible Sub-Organization:	Not reported
SEP Sequence Number:	Not reported
SEP Expenditure Amount:	Not reported
SEP Scheduled Completion Date:	Not reported
SEP Actual Date:	Not reported
SEP Defaulted Date:	Not reported
SEP Type:	Not reported
SEP Type Description:	Not reported
Proposed Amount:	Not reported
Final Monetary Amount:	Not reported
Paid Amount:	Not reported
Final Count:	Not reported
Final Amount:	Not reported
Found Violation:	Yes
Agency Which Determined Violation:	State
Violation Short Description:	TSD - General
Date Violation was Determined:	19920415
Actual Return to Compliance Date:	19920611
Return to Compliance Qualifier:	Observed
Violation Responsible Agency:	State
Scheduled Compliance Date:	Not reported
Enforcement Identifier:	Not reported
Date of Enforcement Action:	Not reported
Enforcement Responsible Agency:	Not reported
Enforcement Docket Number:	Not reported
Enforcement Attorney:	Not reported
Corrective Action Component:	Not reported
Appeal Initiated Date:	Not reported
Appeal Resolution Date:	Not reported
Disposition Status Date:	Not reported
Disposition Status:	Not reported
Disposition Status Description:	Not reported

Map ID
Direction
Distance
Elevation

MAP FINDINGS

Site

Database(s)

EDR ID Number
EPA ID Number

FLOWEN OIL DELAWARE VALLEY CORP. (Continued)

1015735469

Consent/Final Order Sequence Number: Not reported
Consent/Final Order Respondent Name: Not reported
Consent/Final Order Lead Agency: Not reported
Enforcement Type: Not reported
Enforcement Responsible Person: Not reported
Enforcement Responsible Sub-Organization: Not reported
SEP Sequence Number: Not reported
SEP Expenditure Amount: Not reported
SEP Scheduled Completion Date: Not reported
SEP Actual Date: Not reported
SEP Defaulted Date: Not reported
SEP Type: Not reported
SEP Type Description: Not reported
Proposed Amount: Not reported
Final Monetary Amount: Not reported
Paid Amount: Not reported
Final Count: Not reported
Final Amount: Not reported

Found Violation: No
Agency Which Determined Violation: Not reported
Violation Short Description: Not reported
Date Violation was Determined: Not reported
Actual Return to Compliance Date: Not reported
Return to Compliance Qualifier: Not reported
Violation Responsible Agency: Not reported
Scheduled Compliance Date: Not reported
Enforcement Identifier: Not reported
Date of Enforcement Action: Not reported
Enforcement Responsible Agency: Not reported
Enforcement Docket Number: Not reported
Enforcement Attorney: Not reported
Corrective Action Component: Not reported
Appeal Initiated Date: Not reported
Appeal Resolution Date: Not reported
Disposition Status Date: Not reported
Disposition Status: Not reported
Disposition Status Description: Not reported

Consent/Final Order Sequence Number: Not reported
Consent/Final Order Respondent Name: Not reported
Consent/Final Order Lead Agency: Not reported
Enforcement Type: Not reported
Enforcement Responsible Person: Not reported
Enforcement Responsible Sub-Organization: Not reported
SEP Sequence Number: Not reported
SEP Expenditure Amount: Not reported
SEP Scheduled Completion Date: Not reported
SEP Actual Date: Not reported
SEP Defaulted Date: Not reported
SEP Type: Not reported
SEP Type Description: Not reported
Proposed Amount: Not reported
Final Monetary Amount: Not reported
Paid Amount: Not reported
Final Count: Not reported
Final Amount: Not reported

Map ID
Direction
Distance
Elevation

MAP FINDINGS

Site

Database(s)

EDR ID Number
EPA ID Number

FLOWEN OIL DELAWARE VALLEY CORP. (Continued)

1015735469

Found Violation: No
Agency Which Determined Violation: Not reported
Violation Short Description: Not reported
Date Violation was Determined: Not reported
Actual Return to Compliance Date: Not reported
Return to Compliance Qualifier: Not reported
Violation Responsible Agency: Not reported
Scheduled Compliance Date: Not reported
Enforcement Identifier: Not reported
Date of Enforcement Action: Not reported
Enforcement Responsible Agency: Not reported
Enforcement Docket Number: Not reported
Enforcement Attorney: Not reported
Corrective Action Component: Not reported
Appeal Initiated Date: Not reported
Appeal Resolution Date: Not reported
Disposition Status Date: Not reported
Disposition Status: Not reported
Disposition Status Description: Not reported
Consent/Final Order Sequence Number: Not reported
Consent/Final Order Respondent Name: Not reported
Consent/Final Order Lead Agency: Not reported
Enforcement Type: Not reported
Enforcement Responsible Person: Not reported
Enforcement Responsible Sub-Organization: Not reported
SEP Sequence Number: Not reported
SEP Expenditure Amount: Not reported
SEP Scheduled Completion Date: Not reported
SEP Actual Date: Not reported
SEP Defaulted Date: Not reported
SEP Type: Not reported
SEP Type Description: Not reported
Proposed Amount: Not reported
Final Monetary Amount: Not reported
Paid Amount: Not reported
Final Count: Not reported
Final Amount: Not reported

Found Violation: No
Agency Which Determined Violation: Not reported
Violation Short Description: Not reported
Date Violation was Determined: Not reported
Actual Return to Compliance Date: Not reported
Return to Compliance Qualifier: Not reported
Violation Responsible Agency: Not reported
Scheduled Compliance Date: Not reported
Enforcement Identifier: Not reported
Date of Enforcement Action: Not reported
Enforcement Responsible Agency: Not reported
Enforcement Docket Number: Not reported
Enforcement Attorney: Not reported
Corrective Action Component: Not reported
Appeal Initiated Date: Not reported
Appeal Resolution Date: Not reported
Disposition Status Date: Not reported
Disposition Status: Not reported
Disposition Status Description: Not reported

Map ID
Direction
Distance
Elevation

MAP FINDINGS

Site

Database(s)

EDR ID Number
EPA ID Number

FLOWEN OIL DELAWARE VALLEY CORP. (Continued)

1015735469

Consent/Final Order Sequence Number: Not reported
Consent/Final Order Respondent Name: Not reported
Consent/Final Order Lead Agency: Not reported
Enforcement Type: Not reported
Enforcement Responsible Person: Not reported
Enforcement Responsible Sub-Organization: Not reported
SEP Sequence Number: Not reported
SEP Expenditure Amount: Not reported
SEP Scheduled Completion Date: Not reported
SEP Actual Date: Not reported
SEP Defaulted Date: Not reported
SEP Type: Not reported
SEP Type Description: Not reported
Proposed Amount: Not reported
Final Monetary Amount: Not reported
Paid Amount: Not reported
Final Count: Not reported
Final Amount: Not reported

Found Violation: No
Agency Which Determined Violation: Not reported
Violation Short Description: Not reported
Date Violation was Determined: Not reported
Actual Return to Compliance Date: Not reported
Return to Compliance Qualifier: Not reported
Violation Responsible Agency: Not reported
Scheduled Compliance Date: Not reported
Enforcement Identifier: Not reported
Date of Enforcement Action: Not reported
Enforcement Responsible Agency: Not reported
Enforcement Docket Number: Not reported
Enforcement Attorney: Not reported
Corrective Action Component: Not reported
Appeal Initiated Date: Not reported
Appeal Resolution Date: Not reported
Disposition Status Date: Not reported
Disposition Status: Not reported
Disposition Status Description: Not reported

Consent/Final Order Sequence Number: Not reported
Consent/Final Order Respondent Name: Not reported
Consent/Final Order Lead Agency: Not reported
Enforcement Type: Not reported
Enforcement Responsible Person: Not reported
Enforcement Responsible Sub-Organization: Not reported
SEP Sequence Number: Not reported
SEP Expenditure Amount: Not reported
SEP Scheduled Completion Date: Not reported
SEP Actual Date: Not reported
SEP Defaulted Date: Not reported
SEP Type: Not reported
SEP Type Description: Not reported
Proposed Amount: Not reported
Final Monetary Amount: Not reported
Paid Amount: Not reported
Final Count: Not reported
Final Amount: Not reported

Map ID
Direction
Distance
Elevation

MAP FINDINGS

Site

Database(s)

EDR ID Number
EPA ID Number

FLOWEN OIL DELAWARE VALLEY CORP. (Continued)

1015735469

Found Violation: Unknown
Agency Which Determined Violation: Not reported
Violation Short Description: Not reported
Date Violation was Determined: Not reported
Actual Return to Compliance Date: Not reported
Return to Compliance Qualifier: Not reported
Violation Responsible Agency: Not reported
Scheduled Compliance Date: Not reported
Enforcement Identifier: Not reported
Date of Enforcement Action: Not reported
Enforcement Responsible Agency: Not reported
Enforcement Docket Number: Not reported
Enforcement Attorney: Not reported
Corrective Action Component: Not reported
Appeal Initiated Date: Not reported
Appeal Resolution Date: Not reported
Disposition Status Date: Not reported
Disposition Status: Not reported
Disposition Status Description: Not reported
Consent/Final Order Sequence Number: Not reported
Consent/Final Order Respondent Name: Not reported
Consent/Final Order Lead Agency: Not reported
Enforcement Type: Not reported
Enforcement Responsible Person: Not reported
Enforcement Responsible Sub-Organization: Not reported
SEP Sequence Number: Not reported
SEP Expenditure Amount: Not reported
SEP Scheduled Completion Date: Not reported
SEP Actual Date: Not reported
SEP Defaulted Date: Not reported
SEP Type: Not reported
SEP Type Description: Not reported
Proposed Amount: Not reported
Final Monetary Amount: Not reported
Paid Amount: Not reported
Final Count: Not reported
Final Amount: Not reported

Found Violation: No
Agency Which Determined Violation: Not reported
Violation Short Description: Not reported
Date Violation was Determined: Not reported
Actual Return to Compliance Date: Not reported
Return to Compliance Qualifier: Not reported
Violation Responsible Agency: Not reported
Scheduled Compliance Date: Not reported
Enforcement Identifier: Not reported
Date of Enforcement Action: Not reported
Enforcement Responsible Agency: Not reported
Enforcement Docket Number: Not reported
Enforcement Attorney: Not reported
Corrective Action Component: Not reported
Appeal Initiated Date: Not reported
Appeal Resolution Date: Not reported
Disposition Status Date: Not reported
Disposition Status: Not reported
Disposition Status Description: Not reported

Map ID
Direction
Distance
Elevation

MAP FINDINGS

Site

Database(s)

EDR ID Number
EPA ID Number

FLOWEN OIL DELAWARE VALLEY CORP. (Continued)

1015735469

Consent/Final Order Sequence Number: Not reported
Consent/Final Order Respondent Name: Not reported
Consent/Final Order Lead Agency: Not reported
Enforcement Type: Not reported
Enforcement Responsible Person: Not reported
Enforcement Responsible Sub-Organization: Not reported
SEP Sequence Number: Not reported
SEP Expenditure Amount: Not reported
SEP Scheduled Completion Date: Not reported
SEP Actual Date: Not reported
SEP Defaulted Date: Not reported
SEP Type: Not reported
SEP Type Description: Not reported
Proposed Amount: Not reported
Final Monetary Amount: Not reported
Paid Amount: Not reported
Final Count: Not reported
Final Amount: Not reported

Found Violation: No
Agency Which Determined Violation: Not reported
Violation Short Description: Not reported
Date Violation was Determined: Not reported
Actual Return to Compliance Date: Not reported
Return to Compliance Qualifier: Not reported
Violation Responsible Agency: Not reported
Scheduled Compliance Date: Not reported
Enforcement Identifier: Not reported
Date of Enforcement Action: Not reported
Enforcement Responsible Agency: Not reported
Enforcement Docket Number: Not reported
Enforcement Attorney: Not reported
Corrective Action Component: Not reported
Appeal Initiated Date: Not reported
Appeal Resolution Date: Not reported
Disposition Status Date: Not reported
Disposition Status: Not reported
Disposition Status Description: Not reported

Consent/Final Order Sequence Number: Not reported
Consent/Final Order Respondent Name: Not reported
Consent/Final Order Lead Agency: Not reported
Enforcement Type: Not reported
Enforcement Responsible Person: Not reported
Enforcement Responsible Sub-Organization: Not reported
SEP Sequence Number: Not reported
SEP Expenditure Amount: Not reported
SEP Scheduled Completion Date: Not reported
SEP Actual Date: Not reported
SEP Defaulted Date: Not reported
SEP Type: Not reported
SEP Type Description: Not reported
Proposed Amount: Not reported
Final Monetary Amount: Not reported
Paid Amount: Not reported
Final Count: Not reported
Final Amount: Not reported

Map ID
Direction
Distance
Elevation

MAP FINDINGS

Site

Database(s)

EDR ID Number
EPA ID Number

FLOWEN OIL DELAWARE VALLEY CORP. (Continued)

1015735469

Found Violation: Unknown
Agency Which Determined Violation: Not reported
Violation Short Description: Not reported
Date Violation was Determined: Not reported
Actual Return to Compliance Date: Not reported
Return to Compliance Qualifier: Not reported
Violation Responsible Agency: Not reported
Scheduled Compliance Date: Not reported
Enforcement Identifier: Not reported
Date of Enforcement Action: Not reported
Enforcement Responsible Agency: Not reported
Enforcement Docket Number: Not reported
Enforcement Attorney: Not reported
Corrective Action Component: Not reported
Appeal Initiated Date: Not reported
Appeal Resolution Date: Not reported
Disposition Status Date: Not reported
Disposition Status: Not reported
Disposition Status Description: Not reported
Consent/Final Order Sequence Number: Not reported
Consent/Final Order Respondent Name: Not reported
Consent/Final Order Lead Agency: Not reported
Enforcement Type: Not reported
Enforcement Responsible Person: Not reported
Enforcement Responsible Sub-Organization: Not reported
SEP Sequence Number: Not reported
SEP Expenditure Amount: Not reported
SEP Scheduled Completion Date: Not reported
SEP Actual Date: Not reported
SEP Defaulted Date: Not reported
SEP Type: Not reported
SEP Type Description: Not reported
Proposed Amount: Not reported
Final Monetary Amount: Not reported
Paid Amount: Not reported
Final Count: Not reported
Final Amount: Not reported

Found Violation: No
Agency Which Determined Violation: Not reported
Violation Short Description: Not reported
Date Violation was Determined: Not reported
Actual Return to Compliance Date: Not reported
Return to Compliance Qualifier: Not reported
Violation Responsible Agency: Not reported
Scheduled Compliance Date: Not reported
Enforcement Identifier: Not reported
Date of Enforcement Action: Not reported
Enforcement Responsible Agency: Not reported
Enforcement Docket Number: Not reported
Enforcement Attorney: Not reported
Corrective Action Component: Not reported
Appeal Initiated Date: Not reported
Appeal Resolution Date: Not reported
Disposition Status Date: Not reported
Disposition Status: Not reported
Disposition Status Description: Not reported

Map ID
Direction
Distance
Elevation

MAP FINDINGS

Site

Database(s)

EDR ID Number
EPA ID Number

FLOWEN OIL DELAWARE VALLEY CORP. (Continued)

1015735469

Consent/Final Order Sequence Number: Not reported
Consent/Final Order Respondent Name: Not reported
Consent/Final Order Lead Agency: Not reported
Enforcement Type: Not reported
Enforcement Responsible Person: Not reported
Enforcement Responsible Sub-Organization: Not reported
SEP Sequence Number: Not reported
SEP Expenditure Amount: Not reported
SEP Scheduled Completion Date: Not reported
SEP Actual Date: Not reported
SEP Defaulted Date: Not reported
SEP Type: Not reported
SEP Type Description: Not reported
Proposed Amount: Not reported
Final Monetary Amount: Not reported
Paid Amount: Not reported
Final Count: Not reported
Final Amount: Not reported

Found Violation: No
Agency Which Determined Violation: Not reported
Violation Short Description: Not reported
Date Violation was Determined: Not reported
Actual Return to Compliance Date: Not reported
Return to Compliance Qualifier: Not reported
Violation Responsible Agency: Not reported
Scheduled Compliance Date: Not reported
Enforcement Identifier: Not reported
Date of Enforcement Action: Not reported
Enforcement Responsible Agency: Not reported
Enforcement Docket Number: Not reported
Enforcement Attorney: Not reported
Corrective Action Component: Not reported
Appeal Initiated Date: Not reported
Appeal Resolution Date: Not reported
Disposition Status Date: Not reported
Disposition Status: Not reported
Disposition Status Description: Not reported

Consent/Final Order Sequence Number: Not reported
Consent/Final Order Respondent Name: Not reported
Consent/Final Order Lead Agency: Not reported
Enforcement Type: Not reported
Enforcement Responsible Person: Not reported
Enforcement Responsible Sub-Organization: Not reported
SEP Sequence Number: Not reported
SEP Expenditure Amount: Not reported
SEP Scheduled Completion Date: Not reported
SEP Actual Date: Not reported
SEP Defaulted Date: Not reported
SEP Type: Not reported
SEP Type Description: Not reported
Proposed Amount: Not reported
Final Monetary Amount: Not reported
Paid Amount: Not reported
Final Count: Not reported
Final Amount: Not reported

Map ID
Direction
Distance
Elevation

MAP FINDINGS

Site

Database(s)

EDR ID Number
EPA ID Number

FLOWEN OIL DELAWARE VALLEY CORP. (Continued)

1015735469

Found Violation: No
Agency Which Determined Violation: Not reported
Violation Short Description: Not reported
Date Violation was Determined: Not reported
Actual Return to Compliance Date: Not reported
Return to Compliance Qualifier: Not reported
Violation Responsible Agency: Not reported
Scheduled Compliance Date: Not reported
Enforcement Identifier: Not reported
Date of Enforcement Action: Not reported
Enforcement Responsible Agency: Not reported
Enforcement Docket Number: Not reported
Enforcement Attorney: Not reported
Corrective Action Component: Not reported
Appeal Initiated Date: Not reported
Appeal Resolution Date: Not reported
Disposition Status Date: Not reported
Disposition Status: Not reported
Disposition Status Description: Not reported
Consent/Final Order Sequence Number: Not reported
Consent/Final Order Respondent Name: Not reported
Consent/Final Order Lead Agency: Not reported
Enforcement Type: Not reported
Enforcement Responsible Person: Not reported
Enforcement Responsible Sub-Organization: Not reported
SEP Sequence Number: Not reported
SEP Expenditure Amount: Not reported
SEP Scheduled Completion Date: Not reported
SEP Actual Date: Not reported
SEP Defaulted Date: Not reported
SEP Type: Not reported
SEP Type Description: Not reported
Proposed Amount: Not reported
Final Monetary Amount: Not reported
Paid Amount: Not reported
Final Count: Not reported
Final Amount: Not reported

Found Violation: No
Agency Which Determined Violation: Not reported
Violation Short Description: Not reported
Date Violation was Determined: Not reported
Actual Return to Compliance Date: Not reported
Return to Compliance Qualifier: Not reported
Violation Responsible Agency: Not reported
Scheduled Compliance Date: Not reported
Enforcement Identifier: Not reported
Date of Enforcement Action: Not reported
Enforcement Responsible Agency: Not reported
Enforcement Docket Number: Not reported
Enforcement Attorney: Not reported
Corrective Action Component: Not reported
Appeal Initiated Date: Not reported
Appeal Resolution Date: Not reported
Disposition Status Date: Not reported
Disposition Status: Not reported
Disposition Status Description: Not reported

Map ID
Direction
Distance
Elevation

MAP FINDINGS

Site

Database(s)

EDR ID Number
EPA ID Number

FLOWEN OIL DELAWARE VALLEY CORP. (Continued)

1015735469

Consent/Final Order Sequence Number:Not reported
Consent/Final Order Respondent Name: Not reported
Consent/Final Order Lead Agency: Not reported
Enforcement Type: Not reported
Enforcement Responsible Person: Not reported
Enforcement Responsible Sub-Organization: Not reported
SEP Sequence Number: Not reported
SEP Expenditure Amount: Not reported
SEP Scheduled Completion Date: Not reported
SEP Actual Date: Not reported
SEP Defaulted Date: Not reported
SEP Type: Not reported
SEP Type Description: Not reported
Proposed Amount: Not reported
Final Monetary Amount: Not reported
Paid Amount: Not reported
Final Count: Not reported
Final Amount: Not reported

Found Violation: No
Agency Which Determined Violation: Not reported
Violation Short Description: Not reported
Date Violation was Determined: Not reported
Actual Return to Compliance Date: Not reported
Return to Compliance Qualifier: Not reported
Violation Responsible Agency: Not reported
Scheduled Compliance Date: Not reported
Enforcement Identifier: Not reported
Date of Enforcement Action: Not reported
Enforcement Responsible Agency: Not reported
Enforcement Docket Number: Not reported
Enforcement Attorney: Not reported
Corrective Action Component: Not reported
Appeal Initiated Date: Not reported
Appeal Resolution Date: Not reported
Disposition Status Date: Not reported
Disposition Status: Not reported
Disposition Status Description: Not reported

Consent/Final Order Sequence Number:Not reported
Consent/Final Order Respondent Name: Not reported
Consent/Final Order Lead Agency: Not reported
Enforcement Type: Not reported
Enforcement Responsible Person: Not reported
Enforcement Responsible Sub-Organization: Not reported
SEP Sequence Number: Not reported
SEP Expenditure Amount: Not reported
SEP Scheduled Completion Date: Not reported
SEP Actual Date: Not reported
SEP Defaulted Date: Not reported
SEP Type: Not reported
SEP Type Description: Not reported
Proposed Amount: Not reported
Final Monetary Amount: Not reported
Paid Amount: Not reported
Final Count: Not reported
Final Amount: Not reported

Map ID
Direction
Distance
Elevation

MAP FINDINGS

Site

Database(s)

EDR ID Number
EPA ID Number

FLOWEN OIL DELAWARE VALLEY CORP. (Continued)

1015735469

Found Violation: No
Agency Which Determined Violation: Not reported
Violation Short Description: Not reported
Date Violation was Determined: Not reported
Actual Return to Compliance Date: Not reported
Return to Compliance Qualifier: Not reported
Violation Responsible Agency: Not reported
Scheduled Compliance Date: Not reported
Enforcement Identifier: Not reported
Date of Enforcement Action: Not reported
Enforcement Responsible Agency: Not reported
Enforcement Docket Number: Not reported
Enforcement Attorney: Not reported
Corrective Action Component: Not reported
Appeal Initiated Date: Not reported
Appeal Resolution Date: Not reported
Disposition Status Date: Not reported
Disposition Status: Not reported
Disposition Status Description: Not reported
Consent/Final Order Sequence Number: Not reported
Consent/Final Order Respondent Name: Not reported
Consent/Final Order Lead Agency: Not reported
Enforcement Type: Not reported
Enforcement Responsible Person: Not reported
Enforcement Responsible Sub-Organization: Not reported
SEP Sequence Number: Not reported
SEP Expenditure Amount: Not reported
SEP Scheduled Completion Date: Not reported
SEP Actual Date: Not reported
SEP Defaulted Date: Not reported
SEP Type: Not reported
SEP Type Description: Not reported
Proposed Amount: Not reported
Final Monetary Amount: Not reported
Paid Amount: Not reported
Final Count: Not reported
Final Amount: Not reported

Found Violation: No
Agency Which Determined Violation: Not reported
Violation Short Description: Not reported
Date Violation was Determined: Not reported
Actual Return to Compliance Date: Not reported
Return to Compliance Qualifier: Not reported
Violation Responsible Agency: Not reported
Scheduled Compliance Date: Not reported
Enforcement Identifier: Not reported
Date of Enforcement Action: Not reported
Enforcement Responsible Agency: Not reported
Enforcement Docket Number: Not reported
Enforcement Attorney: Not reported
Corrective Action Component: Not reported
Appeal Initiated Date: Not reported
Appeal Resolution Date: Not reported
Disposition Status Date: Not reported
Disposition Status: Not reported
Disposition Status Description: Not reported

Map ID
Direction
Distance
Elevation

MAP FINDINGS

Site

Database(s)

EDR ID Number
EPA ID Number

FLOWEN OIL DELAWARE VALLEY CORP. (Continued)

1015735469

Consent/Final Order Sequence Number: Not reported
Consent/Final Order Respondent Name: Not reported
Consent/Final Order Lead Agency: Not reported
Enforcement Type: Not reported
Enforcement Responsible Person: Not reported
Enforcement Responsible Sub-Organization: Not reported
SEP Sequence Number: Not reported
SEP Expenditure Amount: Not reported
SEP Scheduled Completion Date: Not reported
SEP Actual Date: Not reported
SEP Defaulted Date: Not reported
SEP Type: Not reported
SEP Type Description: Not reported
Proposed Amount: Not reported
Final Monetary Amount: Not reported
Paid Amount: Not reported
Final Count: Not reported
Final Amount: Not reported

Found Violation: No
Agency Which Determined Violation: Not reported
Violation Short Description: Not reported
Date Violation was Determined: Not reported
Actual Return to Compliance Date: Not reported
Return to Compliance Qualifier: Not reported
Violation Responsible Agency: Not reported
Scheduled Compliance Date: Not reported
Enforcement Identifier: Not reported
Date of Enforcement Action: Not reported
Enforcement Responsible Agency: Not reported
Enforcement Docket Number: Not reported
Enforcement Attorney: Not reported
Corrective Action Component: Not reported
Appeal Initiated Date: Not reported
Appeal Resolution Date: Not reported
Disposition Status Date: Not reported
Disposition Status: Not reported
Disposition Status Description: Not reported

Consent/Final Order Sequence Number: Not reported
Consent/Final Order Respondent Name: Not reported
Consent/Final Order Lead Agency: Not reported
Enforcement Type: Not reported
Enforcement Responsible Person: Not reported
Enforcement Responsible Sub-Organization: Not reported
SEP Sequence Number: Not reported
SEP Expenditure Amount: Not reported
SEP Scheduled Completion Date: Not reported
SEP Actual Date: Not reported
SEP Defaulted Date: Not reported
SEP Type: Not reported
SEP Type Description: Not reported
Proposed Amount: Not reported
Final Monetary Amount: Not reported
Paid Amount: Not reported
Final Count: Not reported
Final Amount: Not reported

Map ID
Direction
Distance
Elevation

MAP FINDINGS

Site

Database(s)

EDR ID Number
EPA ID Number

FLOWEN OIL DELAWARE VALLEY CORP. (Continued)

1015735469

Found Violation: No
Agency Which Determined Violation: Not reported
Violation Short Description: Not reported
Date Violation was Determined: Not reported
Actual Return to Compliance Date: Not reported
Return to Compliance Qualifier: Not reported
Violation Responsible Agency: Not reported
Scheduled Compliance Date: Not reported
Enforcement Identifier: Not reported
Date of Enforcement Action: Not reported
Enforcement Responsible Agency: Not reported
Enforcement Docket Number: Not reported
Enforcement Attorney: Not reported
Corrective Action Component: Not reported
Appeal Initiated Date: Not reported
Appeal Resolution Date: Not reported
Disposition Status Date: Not reported
Disposition Status: Not reported
Disposition Status Description: Not reported
Consent/Final Order Sequence Number: Not reported
Consent/Final Order Respondent Name: Not reported
Consent/Final Order Lead Agency: Not reported
Enforcement Type: Not reported
Enforcement Responsible Person: Not reported
Enforcement Responsible Sub-Organization: Not reported
SEP Sequence Number: Not reported
SEP Expenditure Amount: Not reported
SEP Scheduled Completion Date: Not reported
SEP Actual Date: Not reported
SEP Defaulted Date: Not reported
SEP Type: Not reported
SEP Type Description: Not reported
Proposed Amount: Not reported
Final Monetary Amount: Not reported
Paid Amount: Not reported
Final Count: Not reported
Final Amount: Not reported

Found Violation: No
Agency Which Determined Violation: Not reported
Violation Short Description: Not reported
Date Violation was Determined: Not reported
Actual Return to Compliance Date: Not reported
Return to Compliance Qualifier: Not reported
Violation Responsible Agency: Not reported
Scheduled Compliance Date: Not reported
Enforcement Identifier: Not reported
Date of Enforcement Action: Not reported
Enforcement Responsible Agency: Not reported
Enforcement Docket Number: Not reported
Enforcement Attorney: Not reported
Corrective Action Component: Not reported
Appeal Initiated Date: Not reported
Appeal Resolution Date: Not reported
Disposition Status Date: Not reported
Disposition Status: Not reported
Disposition Status Description: Not reported

Map ID
Direction
Distance
Elevation

MAP FINDINGS

Site

Database(s)

EDR ID Number
EPA ID Number

FLOWEN OIL DELAWARE VALLEY CORP. (Continued)

1015735469

Consent/Final Order Sequence Number:Not reported
Consent/Final Order Respondent Name: Not reported
Consent/Final Order Lead Agency: Not reported
Enforcement Type: Not reported
Enforcement Responsible Person: Not reported
Enforcement Responsible Sub-Organization: Not reported
SEP Sequence Number: Not reported
SEP Expenditure Amount: Not reported
SEP Scheduled Completion Date: Not reported
SEP Actual Date: Not reported
SEP Defaulted Date: Not reported
SEP Type: Not reported
SEP Type Description: Not reported
Proposed Amount: Not reported
Final Monetary Amount: Not reported
Paid Amount: Not reported
Final Count: Not reported
Final Amount: Not reported

Found Violation: No
Agency Which Determined Violation: Not reported
Violation Short Description: Not reported
Date Violation was Determined: Not reported
Actual Return to Compliance Date: Not reported
Return to Compliance Qualifier: Not reported
Violation Responsible Agency: Not reported
Scheduled Compliance Date: Not reported
Enforcement Identifier: Not reported
Date of Enforcement Action: Not reported
Enforcement Responsible Agency: Not reported
Enforcement Docket Number: Not reported
Enforcement Attorney: Not reported
Corrective Action Component: Not reported
Appeal Initiated Date: Not reported
Appeal Resolution Date: Not reported
Disposition Status Date: Not reported
Disposition Status: Not reported
Disposition Status Description: Not reported

Consent/Final Order Sequence Number:Not reported
Consent/Final Order Respondent Name: Not reported
Consent/Final Order Lead Agency: Not reported
Enforcement Type: Not reported
Enforcement Responsible Person: Not reported
Enforcement Responsible Sub-Organization: Not reported
SEP Sequence Number: Not reported
SEP Expenditure Amount: Not reported
SEP Scheduled Completion Date: Not reported
SEP Actual Date: Not reported
SEP Defaulted Date: Not reported
SEP Type: Not reported
SEP Type Description: Not reported
Proposed Amount: Not reported
Final Monetary Amount: Not reported
Paid Amount: Not reported
Final Count: Not reported
Final Amount: Not reported

Map ID
Direction
Distance
Elevation

MAP FINDINGS

Site

Database(s)

EDR ID Number
EPA ID Number

FLOWEN OIL DELAWARE VALLEY CORP. (Continued)

1015735469

Found Violation: No
Agency Which Determined Violation: Not reported
Violation Short Description: Not reported
Date Violation was Determined: Not reported
Actual Return to Compliance Date: Not reported
Return to Compliance Qualifier: Not reported
Violation Responsible Agency: Not reported
Scheduled Compliance Date: Not reported
Enforcement Identifier: Not reported
Date of Enforcement Action: Not reported
Enforcement Responsible Agency: Not reported
Enforcement Docket Number: Not reported
Enforcement Attorney: Not reported
Corrective Action Component: Not reported
Appeal Initiated Date: Not reported
Appeal Resolution Date: Not reported
Disposition Status Date: Not reported
Disposition Status: Not reported
Disposition Status Description: Not reported
Consent/Final Order Sequence Number: Not reported
Consent/Final Order Respondent Name: Not reported
Consent/Final Order Lead Agency: Not reported
Enforcement Type: Not reported
Enforcement Responsible Person: Not reported
Enforcement Responsible Sub-Organization: Not reported
SEP Sequence Number: Not reported
SEP Expenditure Amount: Not reported
SEP Scheduled Completion Date: Not reported
SEP Actual Date: Not reported
SEP Defaulted Date: Not reported
SEP Type: Not reported
SEP Type Description: Not reported
Proposed Amount: Not reported
Final Monetary Amount: Not reported
Paid Amount: Not reported
Final Count: Not reported
Final Amount: Not reported

Found Violation: No
Agency Which Determined Violation: Not reported
Violation Short Description: Not reported
Date Violation was Determined: Not reported
Actual Return to Compliance Date: Not reported
Return to Compliance Qualifier: Not reported
Violation Responsible Agency: Not reported
Scheduled Compliance Date: Not reported
Enforcement Identifier: Not reported
Date of Enforcement Action: Not reported
Enforcement Responsible Agency: Not reported
Enforcement Docket Number: Not reported
Enforcement Attorney: Not reported
Corrective Action Component: Not reported
Appeal Initiated Date: Not reported
Appeal Resolution Date: Not reported
Disposition Status Date: Not reported
Disposition Status: Not reported
Disposition Status Description: Not reported

Map ID
Direction
Distance
Elevation

MAP FINDINGS

Site

Database(s)

EDR ID Number
EPA ID Number

FLOWEN OIL DELAWARE VALLEY CORP. (Continued)

1015735469

Consent/Final Order Sequence Number:Not reported
Consent/Final Order Respondent Name: Not reported
Consent/Final Order Lead Agency: Not reported
Enforcement Type: Not reported
Enforcement Responsible Person: Not reported
Enforcement Responsible Sub-Organization: Not reported
SEP Sequence Number: Not reported
SEP Expenditure Amount: Not reported
SEP Scheduled Completion Date: Not reported
SEP Actual Date: Not reported
SEP Defaulted Date: Not reported
SEP Type: Not reported
SEP Type Description: Not reported
Proposed Amount: Not reported
Final Monetary Amount: Not reported
Paid Amount: Not reported
Final Count: Not reported
Final Amount: Not reported

Found Violation: No
Agency Which Determined Violation: Not reported
Violation Short Description: Not reported
Date Violation was Determined: Not reported
Actual Return to Compliance Date: Not reported
Return to Compliance Qualifier: Not reported
Violation Responsible Agency: Not reported
Scheduled Compliance Date: Not reported
Enforcement Identifier: Not reported
Date of Enforcement Action: Not reported
Enforcement Responsible Agency: Not reported
Enforcement Docket Number: Not reported
Enforcement Attorney: Not reported
Corrective Action Component: Not reported
Appeal Initiated Date: Not reported
Appeal Resolution Date: Not reported
Disposition Status Date: Not reported
Disposition Status: Not reported
Disposition Status Description: Not reported

Consent/Final Order Sequence Number:Not reported
Consent/Final Order Respondent Name: Not reported
Consent/Final Order Lead Agency: Not reported
Enforcement Type: Not reported
Enforcement Responsible Person: Not reported
Enforcement Responsible Sub-Organization: Not reported
SEP Sequence Number: Not reported
SEP Expenditure Amount: Not reported
SEP Scheduled Completion Date: Not reported
SEP Actual Date: Not reported
SEP Defaulted Date: Not reported
SEP Type: Not reported
SEP Type Description: Not reported
Proposed Amount: Not reported
Final Monetary Amount: Not reported
Paid Amount: Not reported
Final Count: Not reported
Final Amount: Not reported

Map ID
Direction
Distance
Elevation

MAP FINDINGS

Site

Database(s)

EDR ID Number
EPA ID Number

FLOWEN OIL DELAWARE VALLEY CORP. (Continued)

1015735469

Found Violation: Unknown
Agency Which Determined Violation: Not reported
Violation Short Description: Not reported
Date Violation was Determined: Not reported
Actual Return to Compliance Date: Not reported
Return to Compliance Qualifier: Not reported
Violation Responsible Agency: Not reported
Scheduled Compliance Date: Not reported
Enforcement Identifier: Not reported
Date of Enforcement Action: Not reported
Enforcement Responsible Agency: Not reported
Enforcement Docket Number: Not reported
Enforcement Attorney: Not reported
Corrective Action Component: Not reported
Appeal Initiated Date: Not reported
Appeal Resolution Date: Not reported
Disposition Status Date: Not reported
Disposition Status: Not reported
Disposition Status Description: Not reported
Consent/Final Order Sequence Number: Not reported
Consent/Final Order Respondent Name: Not reported
Consent/Final Order Lead Agency: Not reported
Enforcement Type: Not reported
Enforcement Responsible Person: Not reported
Enforcement Responsible Sub-Organization: Not reported
SEP Sequence Number: Not reported
SEP Expenditure Amount: Not reported
SEP Scheduled Completion Date: Not reported
SEP Actual Date: Not reported
SEP Defaulted Date: Not reported
SEP Type: Not reported
SEP Type Description: Not reported
Proposed Amount: Not reported
Final Monetary Amount: Not reported
Paid Amount: Not reported
Final Count: Not reported
Final Amount: Not reported

Found Violation: Unknown
Agency Which Determined Violation: Not reported
Violation Short Description: Not reported
Date Violation was Determined: Not reported
Actual Return to Compliance Date: Not reported
Return to Compliance Qualifier: Not reported
Violation Responsible Agency: Not reported
Scheduled Compliance Date: Not reported
Enforcement Identifier: Not reported
Date of Enforcement Action: Not reported
Enforcement Responsible Agency: Not reported
Enforcement Docket Number: Not reported
Enforcement Attorney: Not reported
Corrective Action Component: Not reported
Appeal Initiated Date: Not reported
Appeal Resolution Date: Not reported
Disposition Status Date: Not reported
Disposition Status: Not reported
Disposition Status Description: Not reported

Map ID
Direction
Distance
Elevation

MAP FINDINGS

Site

Database(s)

EDR ID Number
EPA ID Number

FLOWEN OIL DELAWARE VALLEY CORP. (Continued)

1015735469

Consent/Final Order Sequence Number:Not reported
Consent/Final Order Respondent Name: Not reported
Consent/Final Order Lead Agency: Not reported
Enforcement Type: Not reported
Enforcement Responsible Person: Not reported
Enforcement Responsible Sub-Organization: Not reported
SEP Sequence Number: Not reported
SEP Expenditure Amount: Not reported
SEP Scheduled Completion Date: Not reported
SEP Actual Date: Not reported
SEP Defaulted Date: Not reported
SEP Type: Not reported
SEP Type Description: Not reported
Proposed Amount: Not reported
Final Monetary Amount: Not reported
Paid Amount: Not reported
Final Count: Not reported
Final Amount: Not reported

Found Violation: No
Agency Which Determined Violation: Not reported
Violation Short Description: Not reported
Date Violation was Determined: Not reported
Actual Return to Compliance Date: Not reported
Return to Compliance Qualifier: Not reported
Violation Responsible Agency: Not reported
Scheduled Compliance Date: Not reported
Enforcement Identifier: Not reported
Date of Enforcement Action: Not reported
Enforcement Responsible Agency: Not reported
Enforcement Docket Number: Not reported
Enforcement Attorney: Not reported
Corrective Action Component: Not reported
Appeal Initiated Date: Not reported
Appeal Resolution Date: Not reported
Disposition Status Date: Not reported
Disposition Status: Not reported
Disposition Status Description: Not reported

Consent/Final Order Sequence Number:Not reported
Consent/Final Order Respondent Name: Not reported
Consent/Final Order Lead Agency: Not reported
Enforcement Type: Not reported
Enforcement Responsible Person: Not reported
Enforcement Responsible Sub-Organization: Not reported
SEP Sequence Number: Not reported
SEP Expenditure Amount: Not reported
SEP Scheduled Completion Date: Not reported
SEP Actual Date: Not reported
SEP Defaulted Date: Not reported
SEP Type: Not reported
SEP Type Description: Not reported
Proposed Amount: Not reported
Final Monetary Amount: Not reported
Paid Amount: Not reported
Final Count: Not reported
Final Amount: Not reported

Map ID
Direction
Distance
Elevation

MAP FINDINGS

Site

Database(s)

EDR ID Number
EPA ID Number

FLOWEN OIL DELAWARE VALLEY CORP. (Continued)

1015735469

Found Violation: No
Agency Which Determined Violation: Not reported
Violation Short Description: Not reported
Date Violation was Determined: Not reported
Actual Return to Compliance Date: Not reported
Return to Compliance Qualifier: Not reported
Violation Responsible Agency: Not reported
Scheduled Compliance Date: Not reported
Enforcement Identifier: Not reported
Date of Enforcement Action: Not reported
Enforcement Responsible Agency: Not reported
Enforcement Docket Number: Not reported
Enforcement Attorney: Not reported
Corrective Action Component: Not reported
Appeal Initiated Date: Not reported
Appeal Resolution Date: Not reported
Disposition Status Date: Not reported
Disposition Status: Not reported
Disposition Status Description: Not reported
Consent/Final Order Sequence Number: Not reported
Consent/Final Order Respondent Name: Not reported
Consent/Final Order Lead Agency: Not reported
Enforcement Type: Not reported
Enforcement Responsible Person: Not reported
Enforcement Responsible Sub-Organization: Not reported
SEP Sequence Number: Not reported
SEP Expenditure Amount: Not reported
SEP Scheduled Completion Date: Not reported
SEP Actual Date: Not reported
SEP Defaulted Date: Not reported
SEP Type: Not reported
SEP Type Description: Not reported
Proposed Amount: Not reported
Final Monetary Amount: Not reported
Paid Amount: Not reported
Final Count: Not reported
Final Amount: Not reported

Found Violation: No
Agency Which Determined Violation: Not reported
Violation Short Description: Not reported
Date Violation was Determined: Not reported
Actual Return to Compliance Date: Not reported
Return to Compliance Qualifier: Not reported
Violation Responsible Agency: Not reported
Scheduled Compliance Date: Not reported
Enforcement Identifier: Not reported
Date of Enforcement Action: Not reported
Enforcement Responsible Agency: Not reported
Enforcement Docket Number: Not reported
Enforcement Attorney: Not reported
Corrective Action Component: Not reported
Appeal Initiated Date: Not reported
Appeal Resolution Date: Not reported
Disposition Status Date: Not reported
Disposition Status: Not reported
Disposition Status Description: Not reported

Map ID
Direction
Distance
Elevation

MAP FINDINGS

Site

Database(s)

EDR ID Number
EPA ID Number

FLOWEN OIL DELAWARE VALLEY CORP. (Continued)

1015735469

Consent/Final Order Sequence Number:Not reported
Consent/Final Order Respondent Name: Not reported
Consent/Final Order Lead Agency: Not reported
Enforcement Type: Not reported
Enforcement Responsible Person: Not reported
Enforcement Responsible Sub-Organization: Not reported
SEP Sequence Number: Not reported
SEP Expenditure Amount: Not reported
SEP Scheduled Completion Date: Not reported
SEP Actual Date: Not reported
SEP Defaulted Date: Not reported
SEP Type: Not reported
SEP Type Description: Not reported
Proposed Amount: Not reported
Final Monetary Amount: Not reported
Paid Amount: Not reported
Final Count: Not reported
Final Amount: Not reported

Found Violation: No
Agency Which Determined Violation: Not reported
Violation Short Description: Not reported
Date Violation was Determined: Not reported
Actual Return to Compliance Date: Not reported
Return to Compliance Qualifier: Not reported
Violation Responsible Agency: Not reported
Scheduled Compliance Date: Not reported
Enforcement Identifier: Not reported
Date of Enforcement Action: Not reported
Enforcement Responsible Agency: Not reported
Enforcement Docket Number: Not reported
Enforcement Attorney: Not reported
Corrective Action Component: Not reported
Appeal Initiated Date: Not reported
Appeal Resolution Date: Not reported
Disposition Status Date: Not reported
Disposition Status: Not reported
Disposition Status Description: Not reported

Consent/Final Order Sequence Number:Not reported
Consent/Final Order Respondent Name: Not reported
Consent/Final Order Lead Agency: Not reported
Enforcement Type: Not reported
Enforcement Responsible Person: Not reported
Enforcement Responsible Sub-Organization: Not reported
SEP Sequence Number: Not reported
SEP Expenditure Amount: Not reported
SEP Scheduled Completion Date: Not reported
SEP Actual Date: Not reported
SEP Defaulted Date: Not reported
SEP Type: Not reported
SEP Type Description: Not reported
Proposed Amount: Not reported
Final Monetary Amount: Not reported
Paid Amount: Not reported
Final Count: Not reported
Final Amount: Not reported

Map ID
Direction
Distance
Elevation

MAP FINDINGS

Site

Database(s)

EDR ID Number
EPA ID Number

FLOWEN OIL DELAWARE VALLEY CORP. (Continued)

1015735469

Found Violation: No
Agency Which Determined Violation: Not reported
Violation Short Description: Not reported
Date Violation was Determined: Not reported
Actual Return to Compliance Date: Not reported
Return to Compliance Qualifier: Not reported
Violation Responsible Agency: Not reported
Scheduled Compliance Date: Not reported
Enforcement Identifier: Not reported
Date of Enforcement Action: Not reported
Enforcement Responsible Agency: Not reported
Enforcement Docket Number: Not reported
Enforcement Attorney: Not reported
Corrective Action Component: Not reported
Appeal Initiated Date: Not reported
Appeal Resolution Date: Not reported
Disposition Status Date: Not reported
Disposition Status: Not reported
Disposition Status Description: Not reported
Consent/Final Order Sequence Number: Not reported
Consent/Final Order Respondent Name: Not reported
Consent/Final Order Lead Agency: Not reported
Enforcement Type: Not reported
Enforcement Responsible Person: Not reported
Enforcement Responsible Sub-Organization: Not reported
SEP Sequence Number: Not reported
SEP Expenditure Amount: Not reported
SEP Scheduled Completion Date: Not reported
SEP Actual Date: Not reported
SEP Defaulted Date: Not reported
SEP Type: Not reported
SEP Type Description: Not reported
Proposed Amount: Not reported
Final Monetary Amount: Not reported
Paid Amount: Not reported
Final Count: Not reported
Final Amount: Not reported

Found Violation: No
Agency Which Determined Violation: Not reported
Violation Short Description: Not reported
Date Violation was Determined: Not reported
Actual Return to Compliance Date: Not reported
Return to Compliance Qualifier: Not reported
Violation Responsible Agency: Not reported
Scheduled Compliance Date: Not reported
Enforcement Identifier: Not reported
Date of Enforcement Action: Not reported
Enforcement Responsible Agency: Not reported
Enforcement Docket Number: Not reported
Enforcement Attorney: Not reported
Corrective Action Component: Not reported
Appeal Initiated Date: Not reported
Appeal Resolution Date: Not reported
Disposition Status Date: Not reported
Disposition Status: Not reported
Disposition Status Description: Not reported

Map ID
Direction
Distance
Elevation

MAP FINDINGS

Site

Database(s)

EDR ID Number
EPA ID Number

FLOWEN OIL DELAWARE VALLEY CORP. (Continued)

1015735469

Consent/Final Order Sequence Number: Not reported
Consent/Final Order Respondent Name: Not reported
Consent/Final Order Lead Agency: Not reported
Enforcement Type: Not reported
Enforcement Responsible Person: Not reported
Enforcement Responsible Sub-Organization: Not reported
SEP Sequence Number: Not reported
SEP Expenditure Amount: Not reported
SEP Scheduled Completion Date: Not reported
SEP Actual Date: Not reported
SEP Defaulted Date: Not reported
SEP Type: Not reported
SEP Type Description: Not reported
Proposed Amount: Not reported
Final Monetary Amount: Not reported
Paid Amount: Not reported
Final Count: Not reported
Final Amount: Not reported

Found Violation: Unknown
Agency Which Determined Violation: Not reported
Violation Short Description: Not reported
Date Violation was Determined: Not reported
Actual Return to Compliance Date: Not reported
Return to Compliance Qualifier: Not reported
Violation Responsible Agency: Not reported
Scheduled Compliance Date: Not reported
Enforcement Identifier: Not reported
Date of Enforcement Action: Not reported
Enforcement Responsible Agency: Not reported
Enforcement Docket Number: Not reported
Enforcement Attorney: Not reported
Corrective Action Component: Not reported
Appeal Initiated Date: Not reported
Appeal Resolution Date: Not reported
Disposition Status Date: Not reported
Disposition Status: Not reported
Disposition Status Description: Not reported

Consent/Final Order Sequence Number: Not reported
Consent/Final Order Respondent Name: Not reported
Consent/Final Order Lead Agency: Not reported
Enforcement Type: Not reported
Enforcement Responsible Person: Not reported
Enforcement Responsible Sub-Organization: Not reported
SEP Sequence Number: Not reported
SEP Expenditure Amount: Not reported
SEP Scheduled Completion Date: Not reported
SEP Actual Date: Not reported
SEP Defaulted Date: Not reported
SEP Type: Not reported
SEP Type Description: Not reported
Proposed Amount: Not reported
Final Monetary Amount: Not reported
Paid Amount: Not reported
Final Count: Not reported
Final Amount: Not reported

Map ID
Direction
Distance
Elevation

MAP FINDINGS

Site

Database(s)

EDR ID Number
EPA ID Number

FLOWEN OIL DELAWARE VALLEY CORP. (Continued)

1015735469

Found Violation: No
Agency Which Determined Violation: Not reported
Violation Short Description: Not reported
Date Violation was Determined: Not reported
Actual Return to Compliance Date: Not reported
Return to Compliance Qualifier: Not reported
Violation Responsible Agency: Not reported
Scheduled Compliance Date: Not reported
Enforcement Identifier: Not reported
Date of Enforcement Action: Not reported
Enforcement Responsible Agency: Not reported
Enforcement Docket Number: Not reported
Enforcement Attorney: Not reported
Corrective Action Component: Not reported
Appeal Initiated Date: Not reported
Appeal Resolution Date: Not reported
Disposition Status Date: Not reported
Disposition Status: Not reported
Disposition Status Description: Not reported
Consent/Final Order Sequence Number: Not reported
Consent/Final Order Respondent Name: Not reported
Consent/Final Order Lead Agency: Not reported
Enforcement Type: Not reported
Enforcement Responsible Person: Not reported
Enforcement Responsible Sub-Organization: Not reported
SEP Sequence Number: Not reported
SEP Expenditure Amount: Not reported
SEP Scheduled Completion Date: Not reported
SEP Actual Date: Not reported
SEP Defaulted Date: Not reported
SEP Type: Not reported
SEP Type Description: Not reported
Proposed Amount: Not reported
Final Monetary Amount: Not reported
Paid Amount: Not reported
Final Count: Not reported
Final Amount: Not reported

Found Violation: No
Agency Which Determined Violation: Not reported
Violation Short Description: Not reported
Date Violation was Determined: Not reported
Actual Return to Compliance Date: Not reported
Return to Compliance Qualifier: Not reported
Violation Responsible Agency: Not reported
Scheduled Compliance Date: Not reported
Enforcement Identifier: Not reported
Date of Enforcement Action: Not reported
Enforcement Responsible Agency: Not reported
Enforcement Docket Number: Not reported
Enforcement Attorney: Not reported
Corrective Action Component: Not reported
Appeal Initiated Date: Not reported
Appeal Resolution Date: Not reported
Disposition Status Date: Not reported
Disposition Status: Not reported
Disposition Status Description: Not reported

Map ID
Direction
Distance
Elevation

MAP FINDINGS

Site

Database(s)

EDR ID Number
EPA ID Number

FLOWEN OIL DELAWARE VALLEY CORP. (Continued)

1015735469

Consent/Final Order Sequence Number: Not reported
Consent/Final Order Respondent Name: Not reported
Consent/Final Order Lead Agency: Not reported
Enforcement Type: Not reported
Enforcement Responsible Person: Not reported
Enforcement Responsible Sub-Organization: Not reported
SEP Sequence Number: Not reported
SEP Expenditure Amount: Not reported
SEP Scheduled Completion Date: Not reported
SEP Actual Date: Not reported
SEP Defaulted Date: Not reported
SEP Type: Not reported
SEP Type Description: Not reported
Proposed Amount: Not reported
Final Monetary Amount: Not reported
Paid Amount: Not reported
Final Count: Not reported
Final Amount: Not reported

Found Violation: No
Agency Which Determined Violation: Not reported
Violation Short Description: Not reported
Date Violation was Determined: Not reported
Actual Return to Compliance Date: Not reported
Return to Compliance Qualifier: Not reported
Violation Responsible Agency: Not reported
Scheduled Compliance Date: Not reported
Enforcement Identifier: Not reported
Date of Enforcement Action: Not reported
Enforcement Responsible Agency: Not reported
Enforcement Docket Number: Not reported
Enforcement Attorney: Not reported
Corrective Action Component: Not reported
Appeal Initiated Date: Not reported
Appeal Resolution Date: Not reported
Disposition Status Date: Not reported
Disposition Status: Not reported
Disposition Status Description: Not reported

Consent/Final Order Sequence Number: Not reported
Consent/Final Order Respondent Name: Not reported
Consent/Final Order Lead Agency: Not reported
Enforcement Type: Not reported
Enforcement Responsible Person: Not reported
Enforcement Responsible Sub-Organization: Not reported
SEP Sequence Number: Not reported
SEP Expenditure Amount: Not reported
SEP Scheduled Completion Date: Not reported
SEP Actual Date: Not reported
SEP Defaulted Date: Not reported
SEP Type: Not reported
SEP Type Description: Not reported
Proposed Amount: Not reported
Final Monetary Amount: Not reported
Paid Amount: Not reported
Final Count: Not reported
Final Amount: Not reported

Map ID
Direction
Distance
Elevation

MAP FINDINGS

Site

Database(s)

EDR ID Number
EPA ID Number

FLOWEN OIL DELAWARE VALLEY CORP. (Continued)

1015735469

Found Violation: No
Agency Which Determined Violation: Not reported
Violation Short Description: Not reported
Date Violation was Determined: Not reported
Actual Return to Compliance Date: Not reported
Return to Compliance Qualifier: Not reported
Violation Responsible Agency: Not reported
Scheduled Compliance Date: Not reported
Enforcement Identifier: Not reported
Date of Enforcement Action: Not reported
Enforcement Responsible Agency: Not reported
Enforcement Docket Number: Not reported
Enforcement Attorney: Not reported
Corrective Action Component: Not reported
Appeal Initiated Date: Not reported
Appeal Resolution Date: Not reported
Disposition Status Date: Not reported
Disposition Status: Not reported
Disposition Status Description: Not reported
Consent/Final Order Sequence Number: Not reported
Consent/Final Order Respondent Name: Not reported
Consent/Final Order Lead Agency: Not reported
Enforcement Type: Not reported
Enforcement Responsible Person: Not reported
Enforcement Responsible Sub-Organization: Not reported
SEP Sequence Number: Not reported
SEP Expenditure Amount: Not reported
SEP Scheduled Completion Date: Not reported
SEP Actual Date: Not reported
SEP Defaulted Date: Not reported
SEP Type: Not reported
SEP Type Description: Not reported
Proposed Amount: Not reported
Final Monetary Amount: Not reported
Paid Amount: Not reported
Final Count: Not reported
Final Amount: Not reported

Found Violation: No
Agency Which Determined Violation: Not reported
Violation Short Description: Not reported
Date Violation was Determined: Not reported
Actual Return to Compliance Date: Not reported
Return to Compliance Qualifier: Not reported
Violation Responsible Agency: Not reported
Scheduled Compliance Date: Not reported
Enforcement Identifier: Not reported
Date of Enforcement Action: Not reported
Enforcement Responsible Agency: Not reported
Enforcement Docket Number: Not reported
Enforcement Attorney: Not reported
Corrective Action Component: Not reported
Appeal Initiated Date: Not reported
Appeal Resolution Date: Not reported
Disposition Status Date: Not reported
Disposition Status: Not reported
Disposition Status Description: Not reported

Map ID
Direction
Distance
Elevation

MAP FINDINGS

Site

Database(s)

EDR ID Number
EPA ID Number

FLOWEN OIL DELAWARE VALLEY CORP. (Continued)

1015735469

Consent/Final Order Sequence Number: Not reported
Consent/Final Order Respondent Name: Not reported
Consent/Final Order Lead Agency: Not reported
Enforcement Type: Not reported
Enforcement Responsible Person: Not reported
Enforcement Responsible Sub-Organization: Not reported
SEP Sequence Number: Not reported
SEP Expenditure Amount: Not reported
SEP Scheduled Completion Date: Not reported
SEP Actual Date: Not reported
SEP Defaulted Date: Not reported
SEP Type: Not reported
SEP Type Description: Not reported
Proposed Amount: Not reported
Final Monetary Amount: Not reported
Paid Amount: Not reported
Final Count: Not reported
Final Amount: Not reported

Found Violation: No
Agency Which Determined Violation: Not reported
Violation Short Description: Not reported
Date Violation was Determined: Not reported
Actual Return to Compliance Date: Not reported
Return to Compliance Qualifier: Not reported
Violation Responsible Agency: Not reported
Scheduled Compliance Date: Not reported
Enforcement Identifier: Not reported
Date of Enforcement Action: Not reported
Enforcement Responsible Agency: Not reported
Enforcement Docket Number: Not reported
Enforcement Attorney: Not reported
Corrective Action Component: Not reported
Appeal Initiated Date: Not reported
Appeal Resolution Date: Not reported
Disposition Status Date: Not reported
Disposition Status: Not reported
Disposition Status Description: Not reported

Consent/Final Order Sequence Number: Not reported
Consent/Final Order Respondent Name: Not reported
Consent/Final Order Lead Agency: Not reported
Enforcement Type: Not reported
Enforcement Responsible Person: Not reported
Enforcement Responsible Sub-Organization: Not reported
SEP Sequence Number: Not reported
SEP Expenditure Amount: Not reported
SEP Scheduled Completion Date: Not reported
SEP Actual Date: Not reported
SEP Defaulted Date: Not reported
SEP Type: Not reported
SEP Type Description: Not reported
Proposed Amount: Not reported
Final Monetary Amount: Not reported
Paid Amount: Not reported
Final Count: Not reported
Final Amount: Not reported

Map ID
Direction
Distance
Elevation

MAP FINDINGS

Site

Database(s)

EDR ID Number
EPA ID Number

FLOWEN OIL DELAWARE VALLEY CORP. (Continued)

1015735469

Found Violation: No
Agency Which Determined Violation: Not reported
Violation Short Description: Not reported
Date Violation was Determined: Not reported
Actual Return to Compliance Date: Not reported
Return to Compliance Qualifier: Not reported
Violation Responsible Agency: Not reported
Scheduled Compliance Date: Not reported
Enforcement Identifier: Not reported
Date of Enforcement Action: Not reported
Enforcement Responsible Agency: Not reported
Enforcement Docket Number: Not reported
Enforcement Attorney: Not reported
Corrective Action Component: Not reported
Appeal Initiated Date: Not reported
Appeal Resolution Date: Not reported
Disposition Status Date: Not reported
Disposition Status: Not reported
Disposition Status Description: Not reported
Consent/Final Order Sequence Number: Not reported
Consent/Final Order Respondent Name: Not reported
Consent/Final Order Lead Agency: Not reported
Enforcement Type: Not reported
Enforcement Responsible Person: Not reported
Enforcement Responsible Sub-Organization: Not reported
SEP Sequence Number: Not reported
SEP Expenditure Amount: Not reported
SEP Scheduled Completion Date: Not reported
SEP Actual Date: Not reported
SEP Defaulted Date: Not reported
SEP Type: Not reported
SEP Type Description: Not reported
Proposed Amount: Not reported
Final Monetary Amount: Not reported
Paid Amount: Not reported
Final Count: Not reported
Final Amount: Not reported

Found Violation: No
Agency Which Determined Violation: Not reported
Violation Short Description: Not reported
Date Violation was Determined: Not reported
Actual Return to Compliance Date: Not reported
Return to Compliance Qualifier: Not reported
Violation Responsible Agency: Not reported
Scheduled Compliance Date: Not reported
Enforcement Identifier: Not reported
Date of Enforcement Action: Not reported
Enforcement Responsible Agency: Not reported
Enforcement Docket Number: Not reported
Enforcement Attorney: Not reported
Corrective Action Component: Not reported
Appeal Initiated Date: Not reported
Appeal Resolution Date: Not reported
Disposition Status Date: Not reported
Disposition Status: Not reported
Disposition Status Description: Not reported

Map ID
Direction
Distance
Elevation

MAP FINDINGS

Site

Database(s)

EDR ID Number
EPA ID Number

FLOWEN OIL DELAWARE VALLEY CORP. (Continued)

1015735469

Consent/Final Order Sequence Number: Not reported
Consent/Final Order Respondent Name: Not reported
Consent/Final Order Lead Agency: Not reported
Enforcement Type: Not reported
Enforcement Responsible Person: Not reported
Enforcement Responsible Sub-Organization: Not reported
SEP Sequence Number: Not reported
SEP Expenditure Amount: Not reported
SEP Scheduled Completion Date: Not reported
SEP Actual Date: Not reported
SEP Defaulted Date: Not reported
SEP Type: Not reported
SEP Type Description: Not reported
Proposed Amount: Not reported
Final Monetary Amount: Not reported
Paid Amount: Not reported
Final Count: Not reported
Final Amount: Not reported

Found Violation: Yes
Agency Which Determined Violation: State
Violation Short Description: Generators - General
Date Violation was Determined: 19860731
Actual Return to Compliance Date: 19871110
Return to Compliance Qualifier: Observed
Violation Responsible Agency: State
Scheduled Compliance Date: Not reported
Enforcement Identifier: 004
Date of Enforcement Action: 19860731
Enforcement Responsible Agency: State
Enforcement Docket Number: Not reported
Enforcement Attorney: Not reported
Corrective Action Component: No
Appeal Initiated Date: Not reported
Appeal Resolution Date: Not reported
Disposition Status Date: Not reported
Disposition Status: Not reported
Disposition Status Description: Not reported

Consent/Final Order Sequence Number: Not reported
Consent/Final Order Respondent Name: Not reported
Consent/Final Order Lead Agency: Not reported
Enforcement Type: WRITTEN INFORMAL
Enforcement Responsible Person: R2DEP
Enforcement Responsible Sub-Organization: Not reported
SEP Sequence Number: Not reported
SEP Expenditure Amount: Not reported
SEP Scheduled Completion Date: Not reported
SEP Actual Date: Not reported
SEP Defaulted Date: Not reported
SEP Type: Not reported
SEP Type Description: Not reported
Proposed Amount: Not reported
Final Monetary Amount: Not reported
Paid Amount: Not reported
Final Count: Not reported
Final Amount: Not reported

Map ID
Direction
Distance
Elevation

MAP FINDINGS

Site

Database(s)

EDR ID Number
EPA ID Number

FLOWEN OIL DELAWARE VALLEY CORP. (Continued)

1015735469

Found Violation: No
Agency Which Determined Violation: Not reported
Violation Short Description: Not reported
Date Violation was Determined: Not reported
Actual Return to Compliance Date: Not reported
Return to Compliance Qualifier: Not reported
Violation Responsible Agency: Not reported
Scheduled Compliance Date: Not reported
Enforcement Identifier: Not reported
Date of Enforcement Action: Not reported
Enforcement Responsible Agency: Not reported
Enforcement Docket Number: Not reported
Enforcement Attorney: Not reported
Corrective Action Component: Not reported
Appeal Initiated Date: Not reported
Appeal Resolution Date: Not reported
Disposition Status Date: Not reported
Disposition Status: Not reported
Disposition Status Description: Not reported
Consent/Final Order Sequence Number: Not reported
Consent/Final Order Respondent Name: Not reported
Consent/Final Order Lead Agency: Not reported
Enforcement Type: Not reported
Enforcement Responsible Person: Not reported
Enforcement Responsible Sub-Organization: Not reported
SEP Sequence Number: Not reported
SEP Expenditure Amount: Not reported
SEP Scheduled Completion Date: Not reported
SEP Actual Date: Not reported
SEP Defaulted Date: Not reported
SEP Type: Not reported
SEP Type Description: Not reported
Proposed Amount: Not reported
Final Monetary Amount: Not reported
Paid Amount: Not reported
Final Count: Not reported
Final Amount: Not reported

Found Violation: No
Agency Which Determined Violation: Not reported
Violation Short Description: Not reported
Date Violation was Determined: Not reported
Actual Return to Compliance Date: Not reported
Return to Compliance Qualifier: Not reported
Violation Responsible Agency: Not reported
Scheduled Compliance Date: Not reported
Enforcement Identifier: Not reported
Date of Enforcement Action: Not reported
Enforcement Responsible Agency: Not reported
Enforcement Docket Number: Not reported
Enforcement Attorney: Not reported
Corrective Action Component: Not reported
Appeal Initiated Date: Not reported
Appeal Resolution Date: Not reported
Disposition Status Date: Not reported
Disposition Status: Not reported
Disposition Status Description: Not reported

Map ID
Direction
Distance
Elevation

MAP FINDINGS

Site

Database(s)

EDR ID Number
EPA ID Number

FLOWEN OIL DELAWARE VALLEY CORP. (Continued)

1015735469

Consent/Final Order Sequence Number: Not reported
Consent/Final Order Respondent Name: Not reported
Consent/Final Order Lead Agency: Not reported
Enforcement Type: Not reported
Enforcement Responsible Person: Not reported
Enforcement Responsible Sub-Organization: Not reported
SEP Sequence Number: Not reported
SEP Expenditure Amount: Not reported
SEP Scheduled Completion Date: Not reported
SEP Actual Date: Not reported
SEP Defaulted Date: Not reported
SEP Type: Not reported
SEP Type Description: Not reported
Proposed Amount: Not reported
Final Monetary Amount: Not reported
Paid Amount: Not reported
Final Count: Not reported
Final Amount: Not reported

Found Violation: No
Agency Which Determined Violation: Not reported
Violation Short Description: Not reported
Date Violation was Determined: Not reported
Actual Return to Compliance Date: Not reported
Return to Compliance Qualifier: Not reported
Violation Responsible Agency: Not reported
Scheduled Compliance Date: Not reported
Enforcement Identifier: Not reported
Date of Enforcement Action: Not reported
Enforcement Responsible Agency: Not reported
Enforcement Docket Number: Not reported
Enforcement Attorney: Not reported
Corrective Action Component: Not reported
Appeal Initiated Date: Not reported
Appeal Resolution Date: Not reported
Disposition Status Date: Not reported
Disposition Status: Not reported
Disposition Status Description: Not reported

Consent/Final Order Sequence Number: Not reported
Consent/Final Order Respondent Name: Not reported
Consent/Final Order Lead Agency: Not reported
Enforcement Type: Not reported
Enforcement Responsible Person: Not reported
Enforcement Responsible Sub-Organization: Not reported
SEP Sequence Number: Not reported
SEP Expenditure Amount: Not reported
SEP Scheduled Completion Date: Not reported
SEP Actual Date: Not reported
SEP Defaulted Date: Not reported
SEP Type: Not reported
SEP Type Description: Not reported
Proposed Amount: Not reported
Final Monetary Amount: Not reported
Paid Amount: Not reported
Final Count: Not reported
Final Amount: Not reported

Map ID
Direction
Distance
Elevation

MAP FINDINGS

Site

Database(s)

EDR ID Number
EPA ID Number

FLOWEN OIL DELAWARE VALLEY CORP. (Continued)

1015735469

Found Violation: No
Agency Which Determined Violation: Not reported
Violation Short Description: Not reported
Date Violation was Determined: Not reported
Actual Return to Compliance Date: Not reported
Return to Compliance Qualifier: Not reported
Violation Responsible Agency: Not reported
Scheduled Compliance Date: Not reported
Enforcement Identifier: Not reported
Date of Enforcement Action: Not reported
Enforcement Responsible Agency: Not reported
Enforcement Docket Number: Not reported
Enforcement Attorney: Not reported
Corrective Action Component: Not reported
Appeal Initiated Date: Not reported
Appeal Resolution Date: Not reported
Disposition Status Date: Not reported
Disposition Status: Not reported
Disposition Status Description: Not reported
Consent/Final Order Sequence Number: Not reported
Consent/Final Order Respondent Name: Not reported
Consent/Final Order Lead Agency: Not reported
Enforcement Type: Not reported
Enforcement Responsible Person: Not reported
Enforcement Responsible Sub-Organization: Not reported
SEP Sequence Number: Not reported
SEP Expenditure Amount: Not reported
SEP Scheduled Completion Date: Not reported
SEP Actual Date: Not reported
SEP Defaulted Date: Not reported
SEP Type: Not reported
SEP Type Description: Not reported
Proposed Amount: Not reported
Final Monetary Amount: Not reported
Paid Amount: Not reported
Final Count: Not reported
Final Amount: Not reported

Found Violation: No
Agency Which Determined Violation: Not reported
Violation Short Description: Not reported
Date Violation was Determined: Not reported
Actual Return to Compliance Date: Not reported
Return to Compliance Qualifier: Not reported
Violation Responsible Agency: Not reported
Scheduled Compliance Date: Not reported
Enforcement Identifier: Not reported
Date of Enforcement Action: Not reported
Enforcement Responsible Agency: Not reported
Enforcement Docket Number: Not reported
Enforcement Attorney: Not reported
Corrective Action Component: Not reported
Appeal Initiated Date: Not reported
Appeal Resolution Date: Not reported
Disposition Status Date: Not reported
Disposition Status: Not reported
Disposition Status Description: Not reported

Map ID
Direction
Distance
Elevation

MAP FINDINGS

Site

Database(s)

EDR ID Number
EPA ID Number

FLOWEN OIL DELAWARE VALLEY CORP. (Continued)

1015735469

Consent/Final Order Sequence Number:Not reported
Consent/Final Order Respondent Name: Not reported
Consent/Final Order Lead Agency: Not reported
Enforcement Type: Not reported
Enforcement Responsible Person: Not reported
Enforcement Responsible Sub-Organization: Not reported
SEP Sequence Number: Not reported
SEP Expenditure Amount: Not reported
SEP Scheduled Completion Date: Not reported
SEP Actual Date: Not reported
SEP Defaulted Date: Not reported
SEP Type: Not reported
SEP Type Description: Not reported
Proposed Amount: Not reported
Final Monetary Amount: Not reported
Paid Amount: Not reported
Final Count: Not reported
Final Amount: Not reported

Found Violation: No
Agency Which Determined Violation: Not reported
Violation Short Description: Not reported
Date Violation was Determined: Not reported
Actual Return to Compliance Date: Not reported
Return to Compliance Qualifier: Not reported
Violation Responsible Agency: Not reported
Scheduled Compliance Date: Not reported
Enforcement Identifier: Not reported
Date of Enforcement Action: Not reported
Enforcement Responsible Agency: Not reported
Enforcement Docket Number: Not reported
Enforcement Attorney: Not reported
Corrective Action Component: Not reported
Appeal Initiated Date: Not reported
Appeal Resolution Date: Not reported
Disposition Status Date: Not reported
Disposition Status: Not reported
Disposition Status Description: Not reported

Consent/Final Order Sequence Number:Not reported
Consent/Final Order Respondent Name: Not reported
Consent/Final Order Lead Agency: Not reported
Enforcement Type: Not reported
Enforcement Responsible Person: Not reported
Enforcement Responsible Sub-Organization: Not reported
SEP Sequence Number: Not reported
SEP Expenditure Amount: Not reported
SEP Scheduled Completion Date: Not reported
SEP Actual Date: Not reported
SEP Defaulted Date: Not reported
SEP Type: Not reported
SEP Type Description: Not reported
Proposed Amount: Not reported
Final Monetary Amount: Not reported
Paid Amount: Not reported
Final Count: Not reported
Final Amount: Not reported

Map ID
Direction
Distance
Elevation

MAP FINDINGS

Site

Database(s)

EDR ID Number
EPA ID Number

FLOWEN OIL DELAWARE VALLEY CORP. (Continued)

1015735469

Found Violation: No
Agency Which Determined Violation: Not reported
Violation Short Description: Not reported
Date Violation was Determined: Not reported
Actual Return to Compliance Date: Not reported
Return to Compliance Qualifier: Not reported
Violation Responsible Agency: Not reported
Scheduled Compliance Date: Not reported
Enforcement Identifier: Not reported
Date of Enforcement Action: Not reported
Enforcement Responsible Agency: Not reported
Enforcement Docket Number: Not reported
Enforcement Attorney: Not reported
Corrective Action Component: Not reported
Appeal Initiated Date: Not reported
Appeal Resolution Date: Not reported
Disposition Status Date: Not reported
Disposition Status: Not reported
Disposition Status Description: Not reported
Consent/Final Order Sequence Number: Not reported
Consent/Final Order Respondent Name: Not reported
Consent/Final Order Lead Agency: Not reported
Enforcement Type: Not reported
Enforcement Responsible Person: Not reported
Enforcement Responsible Sub-Organization: Not reported
SEP Sequence Number: Not reported
SEP Expenditure Amount: Not reported
SEP Scheduled Completion Date: Not reported
SEP Actual Date: Not reported
SEP Defaulted Date: Not reported
SEP Type: Not reported
SEP Type Description: Not reported
Proposed Amount: Not reported
Final Monetary Amount: Not reported
Paid Amount: Not reported
Final Count: Not reported
Final Amount: Not reported

Found Violation: No
Agency Which Determined Violation: Not reported
Violation Short Description: Not reported
Date Violation was Determined: Not reported
Actual Return to Compliance Date: Not reported
Return to Compliance Qualifier: Not reported
Violation Responsible Agency: Not reported
Scheduled Compliance Date: Not reported
Enforcement Identifier: Not reported
Date of Enforcement Action: Not reported
Enforcement Responsible Agency: Not reported
Enforcement Docket Number: Not reported
Enforcement Attorney: Not reported
Corrective Action Component: Not reported
Appeal Initiated Date: Not reported
Appeal Resolution Date: Not reported
Disposition Status Date: Not reported
Disposition Status: Not reported
Disposition Status Description: Not reported

Map ID
Direction
Distance
Elevation

MAP FINDINGS

Site

Database(s)

EDR ID Number
EPA ID Number

FLOWEN OIL DELAWARE VALLEY CORP. (Continued)

1015735469

Consent/Final Order Sequence Number: Not reported
Consent/Final Order Respondent Name: Not reported
Consent/Final Order Lead Agency: Not reported
Enforcement Type: Not reported
Enforcement Responsible Person: Not reported
Enforcement Responsible Sub-Organization: Not reported
SEP Sequence Number: Not reported
SEP Expenditure Amount: Not reported
SEP Scheduled Completion Date: Not reported
SEP Actual Date: Not reported
SEP Defaulted Date: Not reported
SEP Type: Not reported
SEP Type Description: Not reported
Proposed Amount: Not reported
Final Monetary Amount: Not reported
Paid Amount: Not reported
Final Count: Not reported
Final Amount: Not reported

Found Violation: No
Agency Which Determined Violation: Not reported
Violation Short Description: Not reported
Date Violation was Determined: Not reported
Actual Return to Compliance Date: Not reported
Return to Compliance Qualifier: Not reported
Violation Responsible Agency: Not reported
Scheduled Compliance Date: Not reported
Enforcement Identifier: Not reported
Date of Enforcement Action: Not reported
Enforcement Responsible Agency: Not reported
Enforcement Docket Number: Not reported
Enforcement Attorney: Not reported
Corrective Action Component: Not reported
Appeal Initiated Date: Not reported
Appeal Resolution Date: Not reported
Disposition Status Date: Not reported
Disposition Status: Not reported
Disposition Status Description: Not reported

Consent/Final Order Sequence Number: Not reported
Consent/Final Order Respondent Name: Not reported
Consent/Final Order Lead Agency: Not reported
Enforcement Type: Not reported
Enforcement Responsible Person: Not reported
Enforcement Responsible Sub-Organization: Not reported
SEP Sequence Number: Not reported
SEP Expenditure Amount: Not reported
SEP Scheduled Completion Date: Not reported
SEP Actual Date: Not reported
SEP Defaulted Date: Not reported
SEP Type: Not reported
SEP Type Description: Not reported
Proposed Amount: Not reported
Final Monetary Amount: Not reported
Paid Amount: Not reported
Final Count: Not reported
Final Amount: Not reported

Map ID
Direction
Distance
Elevation

MAP FINDINGS

Site

Database(s)

EDR ID Number
EPA ID Number

FLOWEN OIL DELAWARE VALLEY CORP. (Continued)

1015735469

Found Violation: No
Agency Which Determined Violation: Not reported
Violation Short Description: Not reported
Date Violation was Determined: Not reported
Actual Return to Compliance Date: Not reported
Return to Compliance Qualifier: Not reported
Violation Responsible Agency: Not reported
Scheduled Compliance Date: Not reported
Enforcement Identifier: Not reported
Date of Enforcement Action: Not reported
Enforcement Responsible Agency: Not reported
Enforcement Docket Number: Not reported
Enforcement Attorney: Not reported
Corrective Action Component: Not reported
Appeal Initiated Date: Not reported
Appeal Resolution Date: Not reported
Disposition Status Date: Not reported
Disposition Status: Not reported
Disposition Status Description: Not reported
Consent/Final Order Sequence Number: Not reported
Consent/Final Order Respondent Name: Not reported
Consent/Final Order Lead Agency: Not reported
Enforcement Type: Not reported
Enforcement Responsible Person: Not reported
Enforcement Responsible Sub-Organization: Not reported
SEP Sequence Number: Not reported
SEP Expenditure Amount: Not reported
SEP Scheduled Completion Date: Not reported
SEP Actual Date: Not reported
SEP Defaulted Date: Not reported
SEP Type: Not reported
SEP Type Description: Not reported
Proposed Amount: Not reported
Final Monetary Amount: Not reported
Paid Amount: Not reported
Final Count: Not reported
Final Amount: Not reported

Found Violation: No
Agency Which Determined Violation: Not reported
Violation Short Description: Not reported
Date Violation was Determined: Not reported
Actual Return to Compliance Date: Not reported
Return to Compliance Qualifier: Not reported
Violation Responsible Agency: Not reported
Scheduled Compliance Date: Not reported
Enforcement Identifier: Not reported
Date of Enforcement Action: Not reported
Enforcement Responsible Agency: Not reported
Enforcement Docket Number: Not reported
Enforcement Attorney: Not reported
Corrective Action Component: Not reported
Appeal Initiated Date: Not reported
Appeal Resolution Date: Not reported
Disposition Status Date: Not reported
Disposition Status: Not reported
Disposition Status Description: Not reported

Map ID
Direction
Distance
Elevation

MAP FINDINGS

Site

Database(s)

EDR ID Number
EPA ID Number

FLOWEN OIL DELAWARE VALLEY CORP. (Continued)

1015735469

Consent/Final Order Sequence Number:	Not reported
Consent/Final Order Respondent Name:	Not reported
Consent/Final Order Lead Agency:	Not reported
Enforcement Type:	Not reported
Enforcement Responsible Person:	Not reported
Enforcement Responsible Sub-Organization:	Not reported
SEP Sequence Number:	Not reported
SEP Expenditure Amount:	Not reported
SEP Scheduled Completion Date:	Not reported
SEP Actual Date:	Not reported
SEP Defaulted Date:	Not reported
SEP Type:	Not reported
SEP Type Description:	Not reported
Proposed Amount:	Not reported
Final Monetary Amount:	Not reported
Paid Amount:	Not reported
Final Count:	Not reported
Final Amount:	Not reported
Found Violation:	No
Agency Which Determined Violation:	Not reported
Violation Short Description:	Not reported
Date Violation was Determined:	Not reported
Actual Return to Compliance Date:	Not reported
Return to Compliance Qualifier:	Not reported
Violation Responsible Agency:	Not reported
Scheduled Compliance Date:	Not reported
Enforcement Identifier:	Not reported
Date of Enforcement Action:	Not reported
Enforcement Responsible Agency:	Not reported
Enforcement Docket Number:	Not reported
Enforcement Attorney:	Not reported
Corrective Action Component:	Not reported
Appeal Initiated Date:	Not reported
Appeal Resolution Date:	Not reported
Disposition Status Date:	Not reported
Disposition Status:	Not reported
Disposition Status Description:	Not reported
Consent/Final Order Sequence Number:	Not reported
Consent/Final Order Respondent Name:	Not reported
Consent/Final Order Lead Agency:	Not reported
Enforcement Type:	Not reported
Enforcement Responsible Person:	Not reported
Enforcement Responsible Sub-Organization:	Not reported
SEP Sequence Number:	Not reported
SEP Expenditure Amount:	Not reported
SEP Scheduled Completion Date:	Not reported
SEP Actual Date:	Not reported
SEP Defaulted Date:	Not reported
SEP Type:	Not reported
SEP Type Description:	Not reported
Proposed Amount:	Not reported
Final Monetary Amount:	Not reported
Paid Amount:	Not reported
Final Count:	Not reported
Final Amount:	Not reported

Map ID
Direction
Distance
Elevation

MAP FINDINGS

Site

Database(s)

EDR ID Number
EPA ID Number

FLOWEN OIL DELAWARE VALLEY CORP. (Continued)

1015735469

Found Violation: No
Agency Which Determined Violation: Not reported
Violation Short Description: Not reported
Date Violation was Determined: Not reported
Actual Return to Compliance Date: Not reported
Return to Compliance Qualifier: Not reported
Violation Responsible Agency: Not reported
Scheduled Compliance Date: Not reported
Enforcement Identifier: Not reported
Date of Enforcement Action: Not reported
Enforcement Responsible Agency: Not reported
Enforcement Docket Number: Not reported
Enforcement Attorney: Not reported
Corrective Action Component: Not reported
Appeal Initiated Date: Not reported
Appeal Resolution Date: Not reported
Disposition Status Date: Not reported
Disposition Status: Not reported
Disposition Status Description: Not reported
Consent/Final Order Sequence Number: Not reported
Consent/Final Order Respondent Name: Not reported
Consent/Final Order Lead Agency: Not reported
Enforcement Type: Not reported
Enforcement Responsible Person: Not reported
Enforcement Responsible Sub-Organization: Not reported
SEP Sequence Number: Not reported
SEP Expenditure Amount: Not reported
SEP Scheduled Completion Date: Not reported
SEP Actual Date: Not reported
SEP Defaulted Date: Not reported
SEP Type: Not reported
SEP Type Description: Not reported
Proposed Amount: Not reported
Final Monetary Amount: Not reported
Paid Amount: Not reported
Final Count: Not reported
Final Amount: Not reported

Found Violation: No
Agency Which Determined Violation: Not reported
Violation Short Description: Not reported
Date Violation was Determined: Not reported
Actual Return to Compliance Date: Not reported
Return to Compliance Qualifier: Not reported
Violation Responsible Agency: Not reported
Scheduled Compliance Date: Not reported
Enforcement Identifier: Not reported
Date of Enforcement Action: Not reported
Enforcement Responsible Agency: Not reported
Enforcement Docket Number: Not reported
Enforcement Attorney: Not reported
Corrective Action Component: Not reported
Appeal Initiated Date: Not reported
Appeal Resolution Date: Not reported
Disposition Status Date: Not reported
Disposition Status: Not reported
Disposition Status Description: Not reported

Map ID
Direction
Distance
Elevation

MAP FINDINGS

Site

Database(s)

EDR ID Number
EPA ID Number

FLOWEN OIL DELAWARE VALLEY CORP. (Continued)

1015735469

Consent/Final Order Sequence Number: Not reported
Consent/Final Order Respondent Name: Not reported
Consent/Final Order Lead Agency: Not reported
Enforcement Type: Not reported
Enforcement Responsible Person: Not reported
Enforcement Responsible Sub-Organization: Not reported
SEP Sequence Number: Not reported
SEP Expenditure Amount: Not reported
SEP Scheduled Completion Date: Not reported
SEP Actual Date: Not reported
SEP Defaulted Date: Not reported
SEP Type: Not reported
SEP Type Description: Not reported
Proposed Amount: Not reported
Final Monetary Amount: Not reported
Paid Amount: Not reported
Final Count: Not reported
Final Amount: Not reported

Found Violation: No
Agency Which Determined Violation: Not reported
Violation Short Description: Not reported
Date Violation was Determined: Not reported
Actual Return to Compliance Date: Not reported
Return to Compliance Qualifier: Not reported
Violation Responsible Agency: Not reported
Scheduled Compliance Date: Not reported
Enforcement Identifier: Not reported
Date of Enforcement Action: Not reported
Enforcement Responsible Agency: Not reported
Enforcement Docket Number: Not reported
Enforcement Attorney: Not reported
Corrective Action Component: Not reported
Appeal Initiated Date: Not reported
Appeal Resolution Date: Not reported
Disposition Status Date: Not reported
Disposition Status: Not reported
Disposition Status Description: Not reported

Consent/Final Order Sequence Number: Not reported
Consent/Final Order Respondent Name: Not reported
Consent/Final Order Lead Agency: Not reported
Enforcement Type: Not reported
Enforcement Responsible Person: Not reported
Enforcement Responsible Sub-Organization: Not reported
SEP Sequence Number: Not reported
SEP Expenditure Amount: Not reported
SEP Scheduled Completion Date: Not reported
SEP Actual Date: Not reported
SEP Defaulted Date: Not reported
SEP Type: Not reported
SEP Type Description: Not reported
Proposed Amount: Not reported
Final Monetary Amount: Not reported
Paid Amount: Not reported
Final Count: Not reported
Final Amount: Not reported

Map ID
Direction
Distance
Elevation

MAP FINDINGS

Site

Database(s)

EDR ID Number
EPA ID Number

FLOWEN OIL DELAWARE VALLEY CORP. (Continued)

1015735469

Found Violation: Yes
Agency Which Determined Violation: State
Violation Short Description: TSD - General
Date Violation was Determined: 19930730
Actual Return to Compliance Date: 19930818
Return to Compliance Qualifier: Observed
Violation Responsible Agency: State
Scheduled Compliance Date: 19930815
Enforcement Identifier: 000
Date of Enforcement Action: 19930730
Enforcement Responsible Agency: State
Enforcement Docket Number: Not reported
Enforcement Attorney: R2
Corrective Action Component: No
Appeal Initiated Date: Not reported
Appeal Resolution Date: Not reported
Disposition Status Date: Not reported
Disposition Status: Not reported
Disposition Status Description: Not reported
Consent/Final Order Sequence Number: Not reported
Consent/Final Order Respondent Name: Not reported
Consent/Final Order Lead Agency: Not reported
Enforcement Type: WRITTEN INFORMAL
Enforcement Responsible Person: R2DEP
Enforcement Responsible Sub-Organization: NJ
SEP Sequence Number: Not reported
SEP Expenditure Amount: Not reported
SEP Scheduled Completion Date: Not reported
SEP Actual Date: Not reported
SEP Defaulted Date: Not reported
SEP Type: Not reported
SEP Type Description: Not reported
Proposed Amount: Not reported
Final Monetary Amount: Not reported
Paid Amount: Not reported
Final Count: Not reported
Final Amount: Not reported

Found Violation: No
Agency Which Determined Violation: Not reported
Violation Short Description: Not reported
Date Violation was Determined: Not reported
Actual Return to Compliance Date: Not reported
Return to Compliance Qualifier: Not reported
Violation Responsible Agency: Not reported
Scheduled Compliance Date: Not reported
Enforcement Identifier: Not reported
Date of Enforcement Action: Not reported
Enforcement Responsible Agency: Not reported
Enforcement Docket Number: Not reported
Enforcement Attorney: Not reported
Corrective Action Component: Not reported
Appeal Initiated Date: Not reported
Appeal Resolution Date: Not reported
Disposition Status Date: Not reported
Disposition Status: Not reported
Disposition Status Description: Not reported

Map ID
Direction
Distance
Elevation

MAP FINDINGS

Site

Database(s)

EDR ID Number
EPA ID Number

FLOWEN OIL DELAWARE VALLEY CORP. (Continued)

1015735469

Consent/Final Order Sequence Number: Not reported
Consent/Final Order Respondent Name: Not reported
Consent/Final Order Lead Agency: Not reported
Enforcement Type: Not reported
Enforcement Responsible Person: Not reported
Enforcement Responsible Sub-Organization: Not reported
SEP Sequence Number: Not reported
SEP Expenditure Amount: Not reported
SEP Scheduled Completion Date: Not reported
SEP Actual Date: Not reported
SEP Defaulted Date: Not reported
SEP Type: Not reported
SEP Type Description: Not reported
Proposed Amount: Not reported
Final Monetary Amount: Not reported
Paid Amount: Not reported
Final Count: Not reported
Final Amount: Not reported

Found Violation: No
Agency Which Determined Violation: Not reported
Violation Short Description: Not reported
Date Violation was Determined: Not reported
Actual Return to Compliance Date: Not reported
Return to Compliance Qualifier: Not reported
Violation Responsible Agency: Not reported
Scheduled Compliance Date: Not reported
Enforcement Identifier: Not reported
Date of Enforcement Action: Not reported
Enforcement Responsible Agency: Not reported
Enforcement Docket Number: Not reported
Enforcement Attorney: Not reported
Corrective Action Component: Not reported
Appeal Initiated Date: Not reported
Appeal Resolution Date: Not reported
Disposition Status Date: Not reported
Disposition Status: Not reported
Disposition Status Description: Not reported

Consent/Final Order Sequence Number: Not reported
Consent/Final Order Respondent Name: Not reported
Consent/Final Order Lead Agency: Not reported
Enforcement Type: Not reported
Enforcement Responsible Person: Not reported
Enforcement Responsible Sub-Organization: Not reported
SEP Sequence Number: Not reported
SEP Expenditure Amount: Not reported
SEP Scheduled Completion Date: Not reported
SEP Actual Date: Not reported
SEP Defaulted Date: Not reported
SEP Type: Not reported
SEP Type Description: Not reported
Proposed Amount: Not reported
Final Monetary Amount: Not reported
Paid Amount: Not reported
Final Count: Not reported
Final Amount: Not reported

Map ID
 Direction
 Distance
 Elevation

MAP FINDINGS

Site

Database(s)

EDR ID Number
 EPA ID Number

FLOWEN OIL DELAWARE VALLEY CORP. (Continued)

1015735469

Found Violation:	No
Agency Which Determined Violation:	Not reported
Violation Short Description:	Not reported
Date Violation was Determined:	Not reported
Actual Return to Compliance Date:	Not reported
Return to Compliance Qualifier:	Not reported
Violation Responsible Agency:	Not reported
Scheduled Compliance Date:	Not reported
Enforcement Identifier:	Not reported
Date of Enforcement Action:	Not reported
Enforcement Responsible Agency:	Not reported
Enforcement Docket Number:	Not reported
Enforcement Attorney:	Not reported
Corrective Action Component:	Not reported
Appeal Initiated Date:	Not reported
Appeal Resolution Date:	Not reported
Disposition Status Date:	Not reported
Disposition Status:	Not reported
Disposition Status Description:	Not reported
Consent/Final Order Sequence Number:	Not reported
Consent/Final Order Respondent Name:	Not reported
Consent/Final Order Lead Agency:	Not reported
Enforcement Type:	Not reported
Enforcement Responsible Person:	Not reported
Enforcement Responsible Sub-Organization:	Not reported
SEP Sequence Number:	Not reported
SEP Expenditure Amount:	Not reported
SEP Scheduled Completion Date:	Not reported
SEP Actual Date:	Not reported
SEP Defaulted Date:	Not reported
SEP Type:	Not reported
SEP Type Description:	Not reported
Proposed Amount:	Not reported
Final Monetary Amount:	Not reported
Paid Amount:	Not reported
Final Count:	Not reported
Final Amount:	Not reported
Found Violation:	Yes
Agency Which Determined Violation:	State
Violation Short Description:	Generators - General
Date Violation was Determined:	19910613
Actual Return to Compliance Date:	19910722
Return to Compliance Qualifier:	Observed
Violation Responsible Agency:	State
Scheduled Compliance Date:	19910625
Enforcement Identifier:	029
Date of Enforcement Action:	19910613
Enforcement Responsible Agency:	State
Enforcement Docket Number:	Not reported
Enforcement Attorney:	Not reported
Corrective Action Component:	No
Appeal Initiated Date:	Not reported
Appeal Resolution Date:	Not reported
Disposition Status Date:	Not reported
Disposition Status:	Not reported
Disposition Status Description:	Not reported

Map ID
Direction
Distance
Elevation

MAP FINDINGS

Site

Database(s)

EDR ID Number
EPA ID Number

FLOWEN OIL DELAWARE VALLEY CORP. (Continued)

1015735469

Consent/Final Order Sequence Number: Not reported
Consent/Final Order Respondent Name: Not reported
Consent/Final Order Lead Agency: Not reported
Enforcement Type: WRITTEN INFORMAL
Enforcement Responsible Person: R2DEP
Enforcement Responsible Sub-Organization: Not reported
SEP Sequence Number: Not reported
SEP Expenditure Amount: Not reported
SEP Scheduled Completion Date: Not reported
SEP Actual Date: Not reported
SEP Defaulted Date: Not reported
SEP Type: Not reported
SEP Type Description: Not reported
Proposed Amount: Not reported
Final Monetary Amount: Not reported
Paid Amount: Not reported
Final Count: Not reported
Final Amount: Not reported

Found Violation: Yes
Agency Which Determined Violation: State
Violation Short Description: Generators - General
Date Violation was Determined: 19840227
Actual Return to Compliance Date: 19840320
Return to Compliance Qualifier: Observed
Violation Responsible Agency: State
Scheduled Compliance Date: 19840314
Enforcement Identifier: 001
Date of Enforcement Action: 19840227
Enforcement Responsible Agency: State
Enforcement Docket Number: Not reported
Enforcement Attorney: Not reported
Corrective Action Component: No
Appeal Initiated Date: Not reported
Appeal Resolution Date: Not reported
Disposition Status Date: Not reported
Disposition Status: Not reported
Disposition Status Description: Not reported

Consent/Final Order Sequence Number: Not reported
Consent/Final Order Respondent Name: Not reported
Consent/Final Order Lead Agency: Not reported
Enforcement Type: WRITTEN INFORMAL
Enforcement Responsible Person: R2DEP
Enforcement Responsible Sub-Organization: Not reported
SEP Sequence Number: Not reported
SEP Expenditure Amount: Not reported
SEP Scheduled Completion Date: Not reported
SEP Actual Date: Not reported
SEP Defaulted Date: Not reported
SEP Type: Not reported
SEP Type Description: Not reported
Proposed Amount: Not reported
Final Monetary Amount: Not reported
Paid Amount: Not reported
Final Count: Not reported
Final Amount: Not reported

Map ID
Direction
Distance
Elevation

MAP FINDINGS

Site

Database(s)

EDR ID Number
EPA ID Number

FLOWEN OIL DELAWARE VALLEY CORP. (Continued)

1015735469

Found Violation: No
Agency Which Determined Violation: Not reported
Violation Short Description: Not reported
Date Violation was Determined: Not reported
Actual Return to Compliance Date: Not reported
Return to Compliance Qualifier: Not reported
Violation Responsible Agency: Not reported
Scheduled Compliance Date: Not reported
Enforcement Identifier: Not reported
Date of Enforcement Action: Not reported
Enforcement Responsible Agency: Not reported
Enforcement Docket Number: Not reported
Enforcement Attorney: Not reported
Corrective Action Component: Not reported
Appeal Initiated Date: Not reported
Appeal Resolution Date: Not reported
Disposition Status Date: Not reported
Disposition Status: Not reported
Disposition Status Description: Not reported
Consent/Final Order Sequence Number: Not reported
Consent/Final Order Respondent Name: Not reported
Consent/Final Order Lead Agency: Not reported
Enforcement Type: Not reported
Enforcement Responsible Person: Not reported
Enforcement Responsible Sub-Organization: Not reported
SEP Sequence Number: Not reported
SEP Expenditure Amount: Not reported
SEP Scheduled Completion Date: Not reported
SEP Actual Date: Not reported
SEP Defaulted Date: Not reported
SEP Type: Not reported
SEP Type Description: Not reported
Proposed Amount: Not reported
Final Monetary Amount: Not reported
Paid Amount: Not reported
Final Count: Not reported
Final Amount: Not reported

Found Violation: No
Agency Which Determined Violation: Not reported
Violation Short Description: Not reported
Date Violation was Determined: Not reported
Actual Return to Compliance Date: Not reported
Return to Compliance Qualifier: Not reported
Violation Responsible Agency: Not reported
Scheduled Compliance Date: Not reported
Enforcement Identifier: Not reported
Date of Enforcement Action: Not reported
Enforcement Responsible Agency: Not reported
Enforcement Docket Number: Not reported
Enforcement Attorney: Not reported
Corrective Action Component: Not reported
Appeal Initiated Date: Not reported
Appeal Resolution Date: Not reported
Disposition Status Date: Not reported
Disposition Status: Not reported
Disposition Status Description: Not reported

Map ID
Direction
Distance
Elevation

MAP FINDINGS

Site

Database(s)

EDR ID Number
EPA ID Number

FLOWEN OIL DELAWARE VALLEY CORP. (Continued)

1015735469

Consent/Final Order Sequence Number:Not reported
Consent/Final Order Respondent Name: Not reported
Consent/Final Order Lead Agency: Not reported
Enforcement Type: Not reported
Enforcement Responsible Person: Not reported
Enforcement Responsible Sub-Organization: Not reported
SEP Sequence Number: Not reported
SEP Expenditure Amount: Not reported
SEP Scheduled Completion Date: Not reported
SEP Actual Date: Not reported
SEP Defaulted Date: Not reported
SEP Type: Not reported
SEP Type Description: Not reported
Proposed Amount: Not reported
Final Monetary Amount: Not reported
Paid Amount: Not reported
Final Count: Not reported
Final Amount: Not reported

Found Violation: No
Agency Which Determined Violation: Not reported
Violation Short Description: Not reported
Date Violation was Determined: Not reported
Actual Return to Compliance Date: Not reported
Return to Compliance Qualifier: Not reported
Violation Responsible Agency: Not reported
Scheduled Compliance Date: Not reported
Enforcement Identifier: Not reported
Date of Enforcement Action: Not reported
Enforcement Responsible Agency: Not reported
Enforcement Docket Number: Not reported
Enforcement Attorney: Not reported
Corrective Action Component: Not reported
Appeal Initiated Date: Not reported
Appeal Resolution Date: Not reported
Disposition Status Date: Not reported
Disposition Status: Not reported
Disposition Status Description: Not reported

Consent/Final Order Sequence Number:Not reported
Consent/Final Order Respondent Name: Not reported
Consent/Final Order Lead Agency: Not reported
Enforcement Type: Not reported
Enforcement Responsible Person: Not reported
Enforcement Responsible Sub-Organization: Not reported
SEP Sequence Number: Not reported
SEP Expenditure Amount: Not reported
SEP Scheduled Completion Date: Not reported
SEP Actual Date: Not reported
SEP Defaulted Date: Not reported
SEP Type: Not reported
SEP Type Description: Not reported
Proposed Amount: Not reported
Final Monetary Amount: Not reported
Paid Amount: Not reported
Final Count: Not reported
Final Amount: Not reported

Map ID
Direction
Distance
Elevation

MAP FINDINGS

Site

Database(s)

EDR ID Number
EPA ID Number

FLOWEN OIL DELAWARE VALLEY CORP. (Continued)

1015735469

Found Violation: No
Agency Which Determined Violation: Not reported
Violation Short Description: Not reported
Date Violation was Determined: Not reported
Actual Return to Compliance Date: Not reported
Return to Compliance Qualifier: Not reported
Violation Responsible Agency: Not reported
Scheduled Compliance Date: Not reported
Enforcement Identifier: Not reported
Date of Enforcement Action: Not reported
Enforcement Responsible Agency: Not reported
Enforcement Docket Number: Not reported
Enforcement Attorney: Not reported
Corrective Action Component: Not reported
Appeal Initiated Date: Not reported
Appeal Resolution Date: Not reported
Disposition Status Date: Not reported
Disposition Status: Not reported
Disposition Status Description: Not reported
Consent/Final Order Sequence Number: Not reported
Consent/Final Order Respondent Name: Not reported
Consent/Final Order Lead Agency: Not reported
Enforcement Type: Not reported
Enforcement Responsible Person: Not reported
Enforcement Responsible Sub-Organization: Not reported
SEP Sequence Number: Not reported
SEP Expenditure Amount: Not reported
SEP Scheduled Completion Date: Not reported
SEP Actual Date: Not reported
SEP Defaulted Date: Not reported
SEP Type: Not reported
SEP Type Description: Not reported
Proposed Amount: Not reported
Final Monetary Amount: Not reported
Paid Amount: Not reported
Final Count: Not reported
Final Amount: Not reported

Found Violation: No
Agency Which Determined Violation: Not reported
Violation Short Description: Not reported
Date Violation was Determined: Not reported
Actual Return to Compliance Date: Not reported
Return to Compliance Qualifier: Not reported
Violation Responsible Agency: Not reported
Scheduled Compliance Date: Not reported
Enforcement Identifier: Not reported
Date of Enforcement Action: Not reported
Enforcement Responsible Agency: Not reported
Enforcement Docket Number: Not reported
Enforcement Attorney: Not reported
Corrective Action Component: Not reported
Appeal Initiated Date: Not reported
Appeal Resolution Date: Not reported
Disposition Status Date: Not reported
Disposition Status: Not reported
Disposition Status Description: Not reported

Map ID
Direction
Distance
Elevation

MAP FINDINGS

Site

Database(s)

EDR ID Number
EPA ID Number

FLOWEN OIL DELAWARE VALLEY CORP. (Continued)

1015735469

Consent/Final Order Sequence Number:Not reported
Consent/Final Order Respondent Name: Not reported
Consent/Final Order Lead Agency: Not reported
Enforcement Type: Not reported
Enforcement Responsible Person: Not reported
Enforcement Responsible Sub-Organization: Not reported
SEP Sequence Number: Not reported
SEP Expenditure Amount: Not reported
SEP Scheduled Completion Date: Not reported
SEP Actual Date: Not reported
SEP Defaulted Date: Not reported
SEP Type: Not reported
SEP Type Description: Not reported
Proposed Amount: Not reported
Final Monetary Amount: Not reported
Paid Amount: Not reported
Final Count: Not reported
Final Amount: Not reported

Found Violation: No
Agency Which Determined Violation: Not reported
Violation Short Description: Not reported
Date Violation was Determined: Not reported
Actual Return to Compliance Date: Not reported
Return to Compliance Qualifier: Not reported
Violation Responsible Agency: Not reported
Scheduled Compliance Date: Not reported
Enforcement Identifier: Not reported
Date of Enforcement Action: Not reported
Enforcement Responsible Agency: Not reported
Enforcement Docket Number: Not reported
Enforcement Attorney: Not reported
Corrective Action Component: Not reported
Appeal Initiated Date: Not reported
Appeal Resolution Date: Not reported
Disposition Status Date: Not reported
Disposition Status: Not reported
Disposition Status Description: Not reported

Consent/Final Order Sequence Number:Not reported
Consent/Final Order Respondent Name: Not reported
Consent/Final Order Lead Agency: Not reported
Enforcement Type: Not reported
Enforcement Responsible Person: Not reported
Enforcement Responsible Sub-Organization: Not reported
SEP Sequence Number: Not reported
SEP Expenditure Amount: Not reported
SEP Scheduled Completion Date: Not reported
SEP Actual Date: Not reported
SEP Defaulted Date: Not reported
SEP Type: Not reported
SEP Type Description: Not reported
Proposed Amount: Not reported
Final Monetary Amount: Not reported
Paid Amount: Not reported
Final Count: Not reported
Final Amount: Not reported

Map ID
Direction
Distance
Elevation

MAP FINDINGS

Site

Database(s)

EDR ID Number
EPA ID Number

FLOWEN OIL DELAWARE VALLEY CORP. (Continued)

1015735469

Found Violation: No
Agency Which Determined Violation: Not reported
Violation Short Description: Not reported
Date Violation was Determined: Not reported
Actual Return to Compliance Date: Not reported
Return to Compliance Qualifier: Not reported
Violation Responsible Agency: Not reported
Scheduled Compliance Date: Not reported
Enforcement Identifier: Not reported
Date of Enforcement Action: Not reported
Enforcement Responsible Agency: Not reported
Enforcement Docket Number: Not reported
Enforcement Attorney: Not reported
Corrective Action Component: Not reported
Appeal Initiated Date: Not reported
Appeal Resolution Date: Not reported
Disposition Status Date: Not reported
Disposition Status: Not reported
Disposition Status Description: Not reported
Consent/Final Order Sequence Number: Not reported
Consent/Final Order Respondent Name: Not reported
Consent/Final Order Lead Agency: Not reported
Enforcement Type: Not reported
Enforcement Responsible Person: Not reported
Enforcement Responsible Sub-Organization: Not reported
SEP Sequence Number: Not reported
SEP Expenditure Amount: Not reported
SEP Scheduled Completion Date: Not reported
SEP Actual Date: Not reported
SEP Defaulted Date: Not reported
SEP Type: Not reported
SEP Type Description: Not reported
Proposed Amount: Not reported
Final Monetary Amount: Not reported
Paid Amount: Not reported
Final Count: Not reported
Final Amount: Not reported

Found Violation: No
Agency Which Determined Violation: Not reported
Violation Short Description: Not reported
Date Violation was Determined: Not reported
Actual Return to Compliance Date: Not reported
Return to Compliance Qualifier: Not reported
Violation Responsible Agency: Not reported
Scheduled Compliance Date: Not reported
Enforcement Identifier: Not reported
Date of Enforcement Action: Not reported
Enforcement Responsible Agency: Not reported
Enforcement Docket Number: Not reported
Enforcement Attorney: Not reported
Corrective Action Component: Not reported
Appeal Initiated Date: Not reported
Appeal Resolution Date: Not reported
Disposition Status Date: Not reported
Disposition Status: Not reported
Disposition Status Description: Not reported

Map ID
Direction
Distance
Elevation

MAP FINDINGS

Site

Database(s)

EDR ID Number
EPA ID Number

FLOWEN OIL DELAWARE VALLEY CORP. (Continued)

1015735469

Consent/Final Order Sequence Number: Not reported
Consent/Final Order Respondent Name: Not reported
Consent/Final Order Lead Agency: Not reported
Enforcement Type: Not reported
Enforcement Responsible Person: Not reported
Enforcement Responsible Sub-Organization: Not reported
SEP Sequence Number: Not reported
SEP Expenditure Amount: Not reported
SEP Scheduled Completion Date: Not reported
SEP Actual Date: Not reported
SEP Defaulted Date: Not reported
SEP Type: Not reported
SEP Type Description: Not reported
Proposed Amount: Not reported
Final Monetary Amount: Not reported
Paid Amount: Not reported
Final Count: Not reported
Final Amount: Not reported

Found Violation: No
Agency Which Determined Violation: Not reported
Violation Short Description: Not reported
Date Violation was Determined: Not reported
Actual Return to Compliance Date: Not reported
Return to Compliance Qualifier: Not reported
Violation Responsible Agency: Not reported
Scheduled Compliance Date: Not reported
Enforcement Identifier: Not reported
Date of Enforcement Action: Not reported
Enforcement Responsible Agency: Not reported
Enforcement Docket Number: Not reported
Enforcement Attorney: Not reported
Corrective Action Component: Not reported
Appeal Initiated Date: Not reported
Appeal Resolution Date: Not reported
Disposition Status Date: Not reported
Disposition Status: Not reported
Disposition Status Description: Not reported

Consent/Final Order Sequence Number: Not reported
Consent/Final Order Respondent Name: Not reported
Consent/Final Order Lead Agency: Not reported
Enforcement Type: Not reported
Enforcement Responsible Person: Not reported
Enforcement Responsible Sub-Organization: Not reported
SEP Sequence Number: Not reported
SEP Expenditure Amount: Not reported
SEP Scheduled Completion Date: Not reported
SEP Actual Date: Not reported
SEP Defaulted Date: Not reported
SEP Type: Not reported
SEP Type Description: Not reported
Proposed Amount: Not reported
Final Monetary Amount: Not reported
Paid Amount: Not reported
Final Count: Not reported
Final Amount: Not reported

Map ID
Direction
Distance
Elevation

MAP FINDINGS

Site

Database(s)

EDR ID Number
EPA ID Number

FLOWEN OIL DELAWARE VALLEY CORP. (Continued)

1015735469

Found Violation: No
Agency Which Determined Violation: Not reported
Violation Short Description: Not reported
Date Violation was Determined: Not reported
Actual Return to Compliance Date: Not reported
Return to Compliance Qualifier: Not reported
Violation Responsible Agency: Not reported
Scheduled Compliance Date: Not reported
Enforcement Identifier: Not reported
Date of Enforcement Action: Not reported
Enforcement Responsible Agency: Not reported
Enforcement Docket Number: Not reported
Enforcement Attorney: Not reported
Corrective Action Component: Not reported
Appeal Initiated Date: Not reported
Appeal Resolution Date: Not reported
Disposition Status Date: Not reported
Disposition Status: Not reported
Disposition Status Description: Not reported
Consent/Final Order Sequence Number: Not reported
Consent/Final Order Respondent Name: Not reported
Consent/Final Order Lead Agency: Not reported
Enforcement Type: Not reported
Enforcement Responsible Person: Not reported
Enforcement Responsible Sub-Organization: Not reported
SEP Sequence Number: Not reported
SEP Expenditure Amount: Not reported
SEP Scheduled Completion Date: Not reported
SEP Actual Date: Not reported
SEP Defaulted Date: Not reported
SEP Type: Not reported
SEP Type Description: Not reported
Proposed Amount: Not reported
Final Monetary Amount: Not reported
Paid Amount: Not reported
Final Count: Not reported
Final Amount: Not reported

Found Violation: No
Agency Which Determined Violation: Not reported
Violation Short Description: Not reported
Date Violation was Determined: Not reported
Actual Return to Compliance Date: Not reported
Return to Compliance Qualifier: Not reported
Violation Responsible Agency: Not reported
Scheduled Compliance Date: Not reported
Enforcement Identifier: Not reported
Date of Enforcement Action: Not reported
Enforcement Responsible Agency: Not reported
Enforcement Docket Number: Not reported
Enforcement Attorney: Not reported
Corrective Action Component: Not reported
Appeal Initiated Date: Not reported
Appeal Resolution Date: Not reported
Disposition Status Date: Not reported
Disposition Status: Not reported
Disposition Status Description: Not reported

Map ID
Direction
Distance
Elevation

MAP FINDINGS

Site

Database(s)

EDR ID Number
EPA ID Number

FLOWEN OIL DELAWARE VALLEY CORP. (Continued)

1015735469

Consent/Final Order Sequence Number: Not reported
Consent/Final Order Respondent Name: Not reported
Consent/Final Order Lead Agency: Not reported
Enforcement Type: Not reported
Enforcement Responsible Person: Not reported
Enforcement Responsible Sub-Organization: Not reported
SEP Sequence Number: Not reported
SEP Expenditure Amount: Not reported
SEP Scheduled Completion Date: Not reported
SEP Actual Date: Not reported
SEP Defaulted Date: Not reported
SEP Type: Not reported
SEP Type Description: Not reported
Proposed Amount: Not reported
Final Monetary Amount: Not reported
Paid Amount: Not reported
Final Count: Not reported
Final Amount: Not reported

Found Violation: No
Agency Which Determined Violation: Not reported
Violation Short Description: Not reported
Date Violation was Determined: Not reported
Actual Return to Compliance Date: Not reported
Return to Compliance Qualifier: Not reported
Violation Responsible Agency: Not reported
Scheduled Compliance Date: Not reported
Enforcement Identifier: Not reported
Date of Enforcement Action: Not reported
Enforcement Responsible Agency: Not reported
Enforcement Docket Number: Not reported
Enforcement Attorney: Not reported
Corrective Action Component: Not reported
Appeal Initiated Date: Not reported
Appeal Resolution Date: Not reported
Disposition Status Date: Not reported
Disposition Status: Not reported
Disposition Status Description: Not reported

Consent/Final Order Sequence Number: Not reported
Consent/Final Order Respondent Name: Not reported
Consent/Final Order Lead Agency: Not reported
Enforcement Type: Not reported
Enforcement Responsible Person: Not reported
Enforcement Responsible Sub-Organization: Not reported
SEP Sequence Number: Not reported
SEP Expenditure Amount: Not reported
SEP Scheduled Completion Date: Not reported
SEP Actual Date: Not reported
SEP Defaulted Date: Not reported
SEP Type: Not reported
SEP Type Description: Not reported
Proposed Amount: Not reported
Final Monetary Amount: Not reported
Paid Amount: Not reported
Final Count: Not reported
Final Amount: Not reported

Map ID
Direction
Distance
Elevation

MAP FINDINGS

Site

Database(s)

EDR ID Number
EPA ID Number

FLOWEN OIL DELAWARE VALLEY CORP. (Continued)

1015735469

Found Violation: No
Agency Which Determined Violation: Not reported
Violation Short Description: Not reported
Date Violation was Determined: Not reported
Actual Return to Compliance Date: Not reported
Return to Compliance Qualifier: Not reported
Violation Responsible Agency: Not reported
Scheduled Compliance Date: Not reported
Enforcement Identifier: Not reported
Date of Enforcement Action: Not reported
Enforcement Responsible Agency: Not reported
Enforcement Docket Number: Not reported
Enforcement Attorney: Not reported
Corrective Action Component: Not reported
Appeal Initiated Date: Not reported
Appeal Resolution Date: Not reported
Disposition Status Date: Not reported
Disposition Status: Not reported
Disposition Status Description: Not reported
Consent/Final Order Sequence Number: Not reported
Consent/Final Order Respondent Name: Not reported
Consent/Final Order Lead Agency: Not reported
Enforcement Type: Not reported
Enforcement Responsible Person: Not reported
Enforcement Responsible Sub-Organization: Not reported
SEP Sequence Number: Not reported
SEP Expenditure Amount: Not reported
SEP Scheduled Completion Date: Not reported
SEP Actual Date: Not reported
SEP Defaulted Date: Not reported
SEP Type: Not reported
SEP Type Description: Not reported
Proposed Amount: Not reported
Final Monetary Amount: Not reported
Paid Amount: Not reported
Final Count: Not reported
Final Amount: Not reported

Found Violation: No
Agency Which Determined Violation: Not reported
Violation Short Description: Not reported
Date Violation was Determined: Not reported
Actual Return to Compliance Date: Not reported
Return to Compliance Qualifier: Not reported
Violation Responsible Agency: Not reported
Scheduled Compliance Date: Not reported
Enforcement Identifier: Not reported
Date of Enforcement Action: Not reported
Enforcement Responsible Agency: Not reported
Enforcement Docket Number: Not reported
Enforcement Attorney: Not reported
Corrective Action Component: Not reported
Appeal Initiated Date: Not reported
Appeal Resolution Date: Not reported
Disposition Status Date: Not reported
Disposition Status: Not reported
Disposition Status Description: Not reported

Map ID
Direction
Distance
Elevation

MAP FINDINGS

Site

Database(s)

EDR ID Number
EPA ID Number

FLOWEN OIL DELAWARE VALLEY CORP. (Continued)

1015735469

Consent/Final Order Sequence Number:	Not reported
Consent/Final Order Respondent Name:	Not reported
Consent/Final Order Lead Agency:	Not reported
Enforcement Type:	Not reported
Enforcement Responsible Person:	Not reported
Enforcement Responsible Sub-Organization:	Not reported
SEP Sequence Number:	Not reported
SEP Expenditure Amount:	Not reported
SEP Scheduled Completion Date:	Not reported
SEP Actual Date:	Not reported
SEP Defaulted Date:	Not reported
SEP Type:	Not reported
SEP Type Description:	Not reported
Proposed Amount:	Not reported
Final Monetary Amount:	Not reported
Paid Amount:	Not reported
Final Count:	Not reported
Final Amount:	Not reported
Found Violation:	No
Agency Which Determined Violation:	Not reported
Violation Short Description:	Not reported
Date Violation was Determined:	Not reported
Actual Return to Compliance Date:	Not reported
Return to Compliance Qualifier:	Not reported
Violation Responsible Agency:	Not reported
Scheduled Compliance Date:	Not reported
Enforcement Identifier:	Not reported
Date of Enforcement Action:	Not reported
Enforcement Responsible Agency:	Not reported
Enforcement Docket Number:	Not reported
Enforcement Attorney:	Not reported
Corrective Action Component:	Not reported
Appeal Initiated Date:	Not reported
Appeal Resolution Date:	Not reported
Disposition Status Date:	Not reported
Disposition Status:	Not reported
Disposition Status Description:	Not reported
Consent/Final Order Sequence Number:	Not reported
Consent/Final Order Respondent Name:	Not reported
Consent/Final Order Lead Agency:	Not reported
Enforcement Type:	Not reported
Enforcement Responsible Person:	Not reported
Enforcement Responsible Sub-Organization:	Not reported
SEP Sequence Number:	Not reported
SEP Expenditure Amount:	Not reported
SEP Scheduled Completion Date:	Not reported
SEP Actual Date:	Not reported
SEP Defaulted Date:	Not reported
SEP Type:	Not reported
SEP Type Description:	Not reported
Proposed Amount:	Not reported
Final Monetary Amount:	Not reported
Paid Amount:	Not reported
Final Count:	Not reported
Final Amount:	Not reported

Map ID
Direction
Distance
Elevation

MAP FINDINGS

Site

Database(s)

EDR ID Number
EPA ID Number

FLOWEN OIL DELAWARE VALLEY CORP. (Continued)

1015735469

Found Violation: No
Agency Which Determined Violation: Not reported
Violation Short Description: Not reported
Date Violation was Determined: Not reported
Actual Return to Compliance Date: Not reported
Return to Compliance Qualifier: Not reported
Violation Responsible Agency: Not reported
Scheduled Compliance Date: Not reported
Enforcement Identifier: Not reported
Date of Enforcement Action: Not reported
Enforcement Responsible Agency: Not reported
Enforcement Docket Number: Not reported
Enforcement Attorney: Not reported
Corrective Action Component: Not reported
Appeal Initiated Date: Not reported
Appeal Resolution Date: Not reported
Disposition Status Date: Not reported
Disposition Status: Not reported
Disposition Status Description: Not reported
Consent/Final Order Sequence Number: Not reported
Consent/Final Order Respondent Name: Not reported
Consent/Final Order Lead Agency: Not reported
Enforcement Type: Not reported
Enforcement Responsible Person: Not reported
Enforcement Responsible Sub-Organization: Not reported
SEP Sequence Number: Not reported
SEP Expenditure Amount: Not reported
SEP Scheduled Completion Date: Not reported
SEP Actual Date: Not reported
SEP Defaulted Date: Not reported
SEP Type: Not reported
SEP Type Description: Not reported
Proposed Amount: Not reported
Final Monetary Amount: Not reported
Paid Amount: Not reported
Final Count: Not reported
Final Amount: Not reported

Found Violation: No
Agency Which Determined Violation: Not reported
Violation Short Description: Not reported
Date Violation was Determined: Not reported
Actual Return to Compliance Date: Not reported
Return to Compliance Qualifier: Not reported
Violation Responsible Agency: Not reported
Scheduled Compliance Date: Not reported
Enforcement Identifier: Not reported
Date of Enforcement Action: Not reported
Enforcement Responsible Agency: Not reported
Enforcement Docket Number: Not reported
Enforcement Attorney: Not reported
Corrective Action Component: Not reported
Appeal Initiated Date: Not reported
Appeal Resolution Date: Not reported
Disposition Status Date: Not reported
Disposition Status: Not reported
Disposition Status Description: Not reported

Map ID
Direction
Distance
Elevation

MAP FINDINGS

Site

Database(s)

EDR ID Number
EPA ID Number

FLOWEN OIL DELAWARE VALLEY CORP. (Continued)

1015735469

Consent/Final Order Sequence Number: Not reported
Consent/Final Order Respondent Name: Not reported
Consent/Final Order Lead Agency: Not reported
Enforcement Type: Not reported
Enforcement Responsible Person: Not reported
Enforcement Responsible Sub-Organization: Not reported
SEP Sequence Number: Not reported
SEP Expenditure Amount: Not reported
SEP Scheduled Completion Date: Not reported
SEP Actual Date: Not reported
SEP Defaulted Date: Not reported
SEP Type: Not reported
SEP Type Description: Not reported
Proposed Amount: Not reported
Final Monetary Amount: Not reported
Paid Amount: Not reported
Final Count: Not reported
Final Amount: Not reported

Found Violation: No
Agency Which Determined Violation: Not reported
Violation Short Description: Not reported
Date Violation was Determined: Not reported
Actual Return to Compliance Date: Not reported
Return to Compliance Qualifier: Not reported
Violation Responsible Agency: Not reported
Scheduled Compliance Date: Not reported
Enforcement Identifier: Not reported
Date of Enforcement Action: Not reported
Enforcement Responsible Agency: Not reported
Enforcement Docket Number: Not reported
Enforcement Attorney: Not reported
Corrective Action Component: Not reported
Appeal Initiated Date: Not reported
Appeal Resolution Date: Not reported
Disposition Status Date: Not reported
Disposition Status: Not reported
Disposition Status Description: Not reported

Consent/Final Order Sequence Number: Not reported
Consent/Final Order Respondent Name: Not reported
Consent/Final Order Lead Agency: Not reported
Enforcement Type: Not reported
Enforcement Responsible Person: Not reported
Enforcement Responsible Sub-Organization: Not reported
SEP Sequence Number: Not reported
SEP Expenditure Amount: Not reported
SEP Scheduled Completion Date: Not reported
SEP Actual Date: Not reported
SEP Defaulted Date: Not reported
SEP Type: Not reported
SEP Type Description: Not reported
Proposed Amount: Not reported
Final Monetary Amount: Not reported
Paid Amount: Not reported
Final Count: Not reported
Final Amount: Not reported

Map ID
Direction
Distance
Elevation

MAP FINDINGS

Site

Database(s)

EDR ID Number
EPA ID Number

FLOWEN OIL DELAWARE VALLEY CORP. (Continued)

1015735469

Found Violation:	No
Agency Which Determined Violation:	Not reported
Violation Short Description:	Not reported
Date Violation was Determined:	Not reported
Actual Return to Compliance Date:	Not reported
Return to Compliance Qualifier:	Not reported
Violation Responsible Agency:	Not reported
Scheduled Compliance Date:	Not reported
Enforcement Identifier:	Not reported
Date of Enforcement Action:	Not reported
Enforcement Responsible Agency:	Not reported
Enforcement Docket Number:	Not reported
Enforcement Attorney:	Not reported
Corrective Action Component:	Not reported
Appeal Initiated Date:	Not reported
Appeal Resolution Date:	Not reported
Disposition Status Date:	Not reported
Disposition Status:	Not reported
Disposition Status Description:	Not reported
Consent/Final Order Sequence Number:	Not reported
Consent/Final Order Respondent Name:	Not reported
Consent/Final Order Lead Agency:	Not reported
Enforcement Type:	Not reported
Enforcement Responsible Person:	Not reported
Enforcement Responsible Sub-Organization:	Not reported
SEP Sequence Number:	Not reported
SEP Expenditure Amount:	Not reported
SEP Scheduled Completion Date:	Not reported
SEP Actual Date:	Not reported
SEP Defaulted Date:	Not reported
SEP Type:	Not reported
SEP Type Description:	Not reported
Proposed Amount:	Not reported
Final Monetary Amount:	Not reported
Paid Amount:	Not reported
Final Count:	Not reported
Final Amount:	Not reported
Found Violation:	Yes
Agency Which Determined Violation:	State
Violation Short Description:	TSD - Manifest/Records/Reporting
Date Violation was Determined:	19920701
Actual Return to Compliance Date:	19920730
Return to Compliance Qualifier:	Observed
Violation Responsible Agency:	State
Scheduled Compliance Date:	19920731
Enforcement Identifier:	000
Date of Enforcement Action:	19920701
Enforcement Responsible Agency:	State
Enforcement Docket Number:	Not reported
Enforcement Attorney:	Not reported
Corrective Action Component:	No
Appeal Initiated Date:	Not reported
Appeal Resolution Date:	Not reported
Disposition Status Date:	Not reported
Disposition Status:	Not reported
Disposition Status Description:	Not reported

Map ID
Direction
Distance
Elevation

MAP FINDINGS

Site

Database(s)

EDR ID Number
EPA ID Number

FLOWEN OIL DELAWARE VALLEY CORP. (Continued)

1015735469

Consent/Final Order Sequence Number: Not reported
Consent/Final Order Respondent Name: Not reported
Consent/Final Order Lead Agency: Not reported
Enforcement Type: WRITTEN INFORMAL
Enforcement Responsible Person: R2DEP
Enforcement Responsible Sub-Organization: NJ
SEP Sequence Number: Not reported
SEP Expenditure Amount: Not reported
SEP Scheduled Completion Date: Not reported
SEP Actual Date: Not reported
SEP Defaulted Date: Not reported
SEP Type: Not reported
SEP Type Description: Not reported
Proposed Amount: Not reported
Final Monetary Amount: Not reported
Paid Amount: Not reported
Final Count: Not reported
Final Amount: Not reported

Found Violation: Yes
Agency Which Determined Violation: State
Violation Short Description: Generators - General
Date Violation was Determined: 19860201
Actual Return to Compliance Date: 19861112
Return to Compliance Qualifier: Observed
Violation Responsible Agency: State
Scheduled Compliance Date: 19860331
Enforcement Identifier: 005
Date of Enforcement Action: 19860314
Enforcement Responsible Agency: State
Enforcement Docket Number: Not reported
Enforcement Attorney: Not reported
Corrective Action Component: No
Appeal Initiated Date: Not reported
Appeal Resolution Date: Not reported
Disposition Status Date: Not reported
Disposition Status: Not reported
Disposition Status Description: Not reported

Consent/Final Order Sequence Number: Not reported
Consent/Final Order Respondent Name: Not reported
Consent/Final Order Lead Agency: Not reported
Enforcement Type: FINAL 3008(A) COMPLIANCE ORDER
Enforcement Responsible Person: R2DEP
Enforcement Responsible Sub-Organization: Not reported
SEP Sequence Number: Not reported
SEP Expenditure Amount: Not reported
SEP Scheduled Completion Date: Not reported
SEP Actual Date: Not reported
SEP Defaulted Date: Not reported
SEP Type: Not reported
SEP Type Description: Not reported
Proposed Amount: 6300
Final Monetary Amount: 6300
Paid Amount: Not reported
Final Count: 1
Final Amount: 6300

Map ID
Direction
Distance
Elevation

MAP FINDINGS

Site

Database(s)

EDR ID Number
EPA ID Number

FLOWEN OIL DELAWARE VALLEY CORP. (Continued)

1015735469

Found Violation: No
Agency Which Determined Violation: Not reported
Violation Short Description: Not reported
Date Violation was Determined: Not reported
Actual Return to Compliance Date: Not reported
Return to Compliance Qualifier: Not reported
Violation Responsible Agency: Not reported
Scheduled Compliance Date: Not reported
Enforcement Identifier: Not reported
Date of Enforcement Action: Not reported
Enforcement Responsible Agency: Not reported
Enforcement Docket Number: Not reported
Enforcement Attorney: Not reported
Corrective Action Component: Not reported
Appeal Initiated Date: Not reported
Appeal Resolution Date: Not reported
Disposition Status Date: Not reported
Disposition Status: Not reported
Disposition Status Description: Not reported
Consent/Final Order Sequence Number: Not reported
Consent/Final Order Respondent Name: Not reported
Consent/Final Order Lead Agency: Not reported
Enforcement Type: Not reported
Enforcement Responsible Person: Not reported
Enforcement Responsible Sub-Organization: Not reported
SEP Sequence Number: Not reported
SEP Expenditure Amount: Not reported
SEP Scheduled Completion Date: Not reported
SEP Actual Date: Not reported
SEP Defaulted Date: Not reported
SEP Type: Not reported
SEP Type Description: Not reported
Proposed Amount: Not reported
Final Monetary Amount: Not reported
Paid Amount: Not reported
Final Count: Not reported
Final Amount: Not reported

Found Violation: No
Agency Which Determined Violation: Not reported
Violation Short Description: Not reported
Date Violation was Determined: Not reported
Actual Return to Compliance Date: Not reported
Return to Compliance Qualifier: Not reported
Violation Responsible Agency: Not reported
Scheduled Compliance Date: Not reported
Enforcement Identifier: Not reported
Date of Enforcement Action: Not reported
Enforcement Responsible Agency: Not reported
Enforcement Docket Number: Not reported
Enforcement Attorney: Not reported
Corrective Action Component: Not reported
Appeal Initiated Date: Not reported
Appeal Resolution Date: Not reported
Disposition Status Date: Not reported
Disposition Status: Not reported
Disposition Status Description: Not reported

Map ID
Direction
Distance
Elevation

MAP FINDINGS

Site

Database(s)

EDR ID Number
EPA ID Number

FLOWEN OIL DELAWARE VALLEY CORP. (Continued)

1015735469

Consent/Final Order Sequence Number: Not reported
Consent/Final Order Respondent Name: Not reported
Consent/Final Order Lead Agency: Not reported
Enforcement Type: Not reported
Enforcement Responsible Person: Not reported
Enforcement Responsible Sub-Organization: Not reported
SEP Sequence Number: Not reported
SEP Expenditure Amount: Not reported
SEP Scheduled Completion Date: Not reported
SEP Actual Date: Not reported
SEP Defaulted Date: Not reported
SEP Type: Not reported
SEP Type Description: Not reported
Proposed Amount: Not reported
Final Monetary Amount: Not reported
Paid Amount: Not reported
Final Count: Not reported
Final Amount: Not reported

Found Violation: No
Agency Which Determined Violation: Not reported
Violation Short Description: Not reported
Date Violation was Determined: Not reported
Actual Return to Compliance Date: Not reported
Return to Compliance Qualifier: Not reported
Violation Responsible Agency: Not reported
Scheduled Compliance Date: Not reported
Enforcement Identifier: Not reported
Date of Enforcement Action: Not reported
Enforcement Responsible Agency: Not reported
Enforcement Docket Number: Not reported
Enforcement Attorney: Not reported
Corrective Action Component: Not reported
Appeal Initiated Date: Not reported
Appeal Resolution Date: Not reported
Disposition Status Date: Not reported
Disposition Status: Not reported
Disposition Status Description: Not reported

Consent/Final Order Sequence Number: Not reported
Consent/Final Order Respondent Name: Not reported
Consent/Final Order Lead Agency: Not reported
Enforcement Type: Not reported
Enforcement Responsible Person: Not reported
Enforcement Responsible Sub-Organization: Not reported
SEP Sequence Number: Not reported
SEP Expenditure Amount: Not reported
SEP Scheduled Completion Date: Not reported
SEP Actual Date: Not reported
SEP Defaulted Date: Not reported
SEP Type: Not reported
SEP Type Description: Not reported
Proposed Amount: Not reported
Final Monetary Amount: Not reported
Paid Amount: Not reported
Final Count: Not reported
Final Amount: Not reported

Map ID
Direction
Distance
Elevation

MAP FINDINGS

Site

Database(s)

EDR ID Number
EPA ID Number

FLOWEN OIL DELAWARE VALLEY CORP. (Continued)

1015735469

Found Violation: No
Agency Which Determined Violation: Not reported
Violation Short Description: Not reported
Date Violation was Determined: Not reported
Actual Return to Compliance Date: Not reported
Return to Compliance Qualifier: Not reported
Violation Responsible Agency: Not reported
Scheduled Compliance Date: Not reported
Enforcement Identifier: Not reported
Date of Enforcement Action: Not reported
Enforcement Responsible Agency: Not reported
Enforcement Docket Number: Not reported
Enforcement Attorney: Not reported
Corrective Action Component: Not reported
Appeal Initiated Date: Not reported
Appeal Resolution Date: Not reported
Disposition Status Date: Not reported
Disposition Status: Not reported
Disposition Status Description: Not reported
Consent/Final Order Sequence Number: Not reported
Consent/Final Order Respondent Name: Not reported
Consent/Final Order Lead Agency: Not reported
Enforcement Type: Not reported
Enforcement Responsible Person: Not reported
Enforcement Responsible Sub-Organization: Not reported
SEP Sequence Number: Not reported
SEP Expenditure Amount: Not reported
SEP Scheduled Completion Date: Not reported
SEP Actual Date: Not reported
SEP Defaulted Date: Not reported
SEP Type: Not reported
SEP Type Description: Not reported
Proposed Amount: Not reported
Final Monetary Amount: Not reported
Paid Amount: Not reported
Final Count: Not reported
Final Amount: Not reported

Found Violation: No
Agency Which Determined Violation: Not reported
Violation Short Description: Not reported
Date Violation was Determined: Not reported
Actual Return to Compliance Date: Not reported
Return to Compliance Qualifier: Not reported
Violation Responsible Agency: Not reported
Scheduled Compliance Date: Not reported
Enforcement Identifier: Not reported
Date of Enforcement Action: Not reported
Enforcement Responsible Agency: Not reported
Enforcement Docket Number: Not reported
Enforcement Attorney: Not reported
Corrective Action Component: Not reported
Appeal Initiated Date: Not reported
Appeal Resolution Date: Not reported
Disposition Status Date: Not reported
Disposition Status: Not reported
Disposition Status Description: Not reported

Map ID
Direction
Distance
Elevation

MAP FINDINGS

Site

Database(s)

EDR ID Number
EPA ID Number

FLOWEN OIL DELAWARE VALLEY CORP. (Continued)

1015735469

Consent/Final Order Sequence Number:Not reported
Consent/Final Order Respondent Name: Not reported
Consent/Final Order Lead Agency: Not reported
Enforcement Type: Not reported
Enforcement Responsible Person: Not reported
Enforcement Responsible Sub-Organization: Not reported
SEP Sequence Number: Not reported
SEP Expenditure Amount: Not reported
SEP Scheduled Completion Date: Not reported
SEP Actual Date: Not reported
SEP Defaulted Date: Not reported
SEP Type: Not reported
SEP Type Description: Not reported
Proposed Amount: Not reported
Final Monetary Amount: Not reported
Paid Amount: Not reported
Final Count: Not reported
Final Amount: Not reported

Found Violation: No
Agency Which Determined Violation: Not reported
Violation Short Description: Not reported
Date Violation was Determined: Not reported
Actual Return to Compliance Date: Not reported
Return to Compliance Qualifier: Not reported
Violation Responsible Agency: Not reported
Scheduled Compliance Date: Not reported
Enforcement Identifier: Not reported
Date of Enforcement Action: Not reported
Enforcement Responsible Agency: Not reported
Enforcement Docket Number: Not reported
Enforcement Attorney: Not reported
Corrective Action Component: Not reported
Appeal Initiated Date: Not reported
Appeal Resolution Date: Not reported
Disposition Status Date: Not reported
Disposition Status: Not reported
Disposition Status Description: Not reported

Consent/Final Order Sequence Number:Not reported
Consent/Final Order Respondent Name: Not reported
Consent/Final Order Lead Agency: Not reported
Enforcement Type: Not reported
Enforcement Responsible Person: Not reported
Enforcement Responsible Sub-Organization: Not reported
SEP Sequence Number: Not reported
SEP Expenditure Amount: Not reported
SEP Scheduled Completion Date: Not reported
SEP Actual Date: Not reported
SEP Defaulted Date: Not reported
SEP Type: Not reported
SEP Type Description: Not reported
Proposed Amount: Not reported
Final Monetary Amount: Not reported
Paid Amount: Not reported
Final Count: Not reported
Final Amount: Not reported

Map ID
 Direction
 Distance
 Elevation

MAP FINDINGS

Site

Database(s)

EDR ID Number
 EPA ID Number

FLOWEN OIL DELAWARE VALLEY CORP. (Continued)

1015735469

Found Violation:	Yes
Agency Which Determined Violation:	State
Violation Short Description:	Generators - General
Date Violation was Determined:	19900525
Actual Return to Compliance Date:	19900702
Return to Compliance Qualifier:	Observed
Violation Responsible Agency:	State
Scheduled Compliance Date:	19900625
Enforcement Identifier:	027
Date of Enforcement Action:	19900525
Enforcement Responsible Agency:	State
Enforcement Docket Number:	Not reported
Enforcement Attorney:	Not reported
Corrective Action Component:	No
Appeal Initiated Date:	Not reported
Appeal Resolution Date:	Not reported
Disposition Status Date:	Not reported
Disposition Status:	Not reported
Disposition Status Description:	Not reported
Consent/Final Order Sequence Number:	Not reported
Consent/Final Order Respondent Name:	Not reported
Consent/Final Order Lead Agency:	Not reported
Enforcement Type:	WRITTEN INFORMAL
Enforcement Responsible Person:	R2DEP
Enforcement Responsible Sub-Organization:	Not reported
SEP Sequence Number:	Not reported
SEP Expenditure Amount:	Not reported
SEP Scheduled Completion Date:	Not reported
SEP Actual Date:	Not reported
SEP Defaulted Date:	Not reported
SEP Type:	Not reported
SEP Type Description:	Not reported
Proposed Amount:	Not reported
Final Monetary Amount:	Not reported
Paid Amount:	Not reported
Final Count:	Not reported
Final Amount:	Not reported

Found Violation:	No
Agency Which Determined Violation:	Not reported
Violation Short Description:	Not reported
Date Violation was Determined:	Not reported
Actual Return to Compliance Date:	Not reported
Return to Compliance Qualifier:	Not reported
Violation Responsible Agency:	Not reported
Scheduled Compliance Date:	Not reported
Enforcement Identifier:	Not reported
Date of Enforcement Action:	Not reported
Enforcement Responsible Agency:	Not reported
Enforcement Docket Number:	Not reported
Enforcement Attorney:	Not reported
Corrective Action Component:	Not reported
Appeal Initiated Date:	Not reported
Appeal Resolution Date:	Not reported
Disposition Status Date:	Not reported
Disposition Status:	Not reported
Disposition Status Description:	Not reported

Map ID
Direction
Distance
Elevation

MAP FINDINGS

Site

Database(s)

EDR ID Number
EPA ID Number

FLOWEN OIL DELAWARE VALLEY CORP. (Continued)

1015735469

Consent/Final Order Sequence Number: Not reported
Consent/Final Order Respondent Name: Not reported
Consent/Final Order Lead Agency: Not reported
Enforcement Type: Not reported
Enforcement Responsible Person: Not reported
Enforcement Responsible Sub-Organization: Not reported
SEP Sequence Number: Not reported
SEP Expenditure Amount: Not reported
SEP Scheduled Completion Date: Not reported
SEP Actual Date: Not reported
SEP Defaulted Date: Not reported
SEP Type: Not reported
SEP Type Description: Not reported
Proposed Amount: Not reported
Final Monetary Amount: Not reported
Paid Amount: Not reported
Final Count: Not reported
Final Amount: Not reported

Found Violation: No
Agency Which Determined Violation: Not reported
Violation Short Description: Not reported
Date Violation was Determined: Not reported
Actual Return to Compliance Date: Not reported
Return to Compliance Qualifier: Not reported
Violation Responsible Agency: Not reported
Scheduled Compliance Date: Not reported
Enforcement Identifier: Not reported
Date of Enforcement Action: Not reported
Enforcement Responsible Agency: Not reported
Enforcement Docket Number: Not reported
Enforcement Attorney: Not reported
Corrective Action Component: Not reported
Appeal Initiated Date: Not reported
Appeal Resolution Date: Not reported
Disposition Status Date: Not reported
Disposition Status: Not reported
Disposition Status Description: Not reported

Consent/Final Order Sequence Number: Not reported
Consent/Final Order Respondent Name: Not reported
Consent/Final Order Lead Agency: Not reported
Enforcement Type: Not reported
Enforcement Responsible Person: Not reported
Enforcement Responsible Sub-Organization: Not reported
SEP Sequence Number: Not reported
SEP Expenditure Amount: Not reported
SEP Scheduled Completion Date: Not reported
SEP Actual Date: Not reported
SEP Defaulted Date: Not reported
SEP Type: Not reported
SEP Type Description: Not reported
Proposed Amount: Not reported
Final Monetary Amount: Not reported
Paid Amount: Not reported
Final Count: Not reported
Final Amount: Not reported

Map ID
Direction
Distance
Elevation

MAP FINDINGS

Site

Database(s)

EDR ID Number
EPA ID Number

FLOWEN OIL DELAWARE VALLEY CORP. (Continued)

1015735469

Found Violation: No
Agency Which Determined Violation: Not reported
Violation Short Description: Not reported
Date Violation was Determined: Not reported
Actual Return to Compliance Date: Not reported
Return to Compliance Qualifier: Not reported
Violation Responsible Agency: Not reported
Scheduled Compliance Date: Not reported
Enforcement Identifier: Not reported
Date of Enforcement Action: Not reported
Enforcement Responsible Agency: Not reported
Enforcement Docket Number: Not reported
Enforcement Attorney: Not reported
Corrective Action Component: Not reported
Appeal Initiated Date: Not reported
Appeal Resolution Date: Not reported
Disposition Status Date: Not reported
Disposition Status: Not reported
Disposition Status Description: Not reported
Consent/Final Order Sequence Number: Not reported
Consent/Final Order Respondent Name: Not reported
Consent/Final Order Lead Agency: Not reported
Enforcement Type: Not reported
Enforcement Responsible Person: Not reported
Enforcement Responsible Sub-Organization: Not reported
SEP Sequence Number: Not reported
SEP Expenditure Amount: Not reported
SEP Scheduled Completion Date: Not reported
SEP Actual Date: Not reported
SEP Defaulted Date: Not reported
SEP Type: Not reported
SEP Type Description: Not reported
Proposed Amount: Not reported
Final Monetary Amount: Not reported
Paid Amount: Not reported
Final Count: Not reported
Final Amount: Not reported

Found Violation: No
Agency Which Determined Violation: Not reported
Violation Short Description: Not reported
Date Violation was Determined: Not reported
Actual Return to Compliance Date: Not reported
Return to Compliance Qualifier: Not reported
Violation Responsible Agency: Not reported
Scheduled Compliance Date: Not reported
Enforcement Identifier: Not reported
Date of Enforcement Action: Not reported
Enforcement Responsible Agency: Not reported
Enforcement Docket Number: Not reported
Enforcement Attorney: Not reported
Corrective Action Component: Not reported
Appeal Initiated Date: Not reported
Appeal Resolution Date: Not reported
Disposition Status Date: Not reported
Disposition Status: Not reported
Disposition Status Description: Not reported

Map ID
Direction
Distance
Elevation

MAP FINDINGS

Site

Database(s)

EDR ID Number
EPA ID Number

FLOWEN OIL DELAWARE VALLEY CORP. (Continued)

1015735469

Consent/Final Order Sequence Number: Not reported
Consent/Final Order Respondent Name: Not reported
Consent/Final Order Lead Agency: Not reported
Enforcement Type: Not reported
Enforcement Responsible Person: Not reported
Enforcement Responsible Sub-Organization: Not reported
SEP Sequence Number: Not reported
SEP Expenditure Amount: Not reported
SEP Scheduled Completion Date: Not reported
SEP Actual Date: Not reported
SEP Defaulted Date: Not reported
SEP Type: Not reported
SEP Type Description: Not reported
Proposed Amount: Not reported
Final Monetary Amount: Not reported
Paid Amount: Not reported
Final Count: Not reported
Final Amount: Not reported

Found Violation: No
Agency Which Determined Violation: Not reported
Violation Short Description: Not reported
Date Violation was Determined: Not reported
Actual Return to Compliance Date: Not reported
Return to Compliance Qualifier: Not reported
Violation Responsible Agency: Not reported
Scheduled Compliance Date: Not reported
Enforcement Identifier: Not reported
Date of Enforcement Action: Not reported
Enforcement Responsible Agency: Not reported
Enforcement Docket Number: Not reported
Enforcement Attorney: Not reported
Corrective Action Component: Not reported
Appeal Initiated Date: Not reported
Appeal Resolution Date: Not reported
Disposition Status Date: Not reported
Disposition Status: Not reported
Disposition Status Description: Not reported

Consent/Final Order Sequence Number: Not reported
Consent/Final Order Respondent Name: Not reported
Consent/Final Order Lead Agency: Not reported
Enforcement Type: Not reported
Enforcement Responsible Person: Not reported
Enforcement Responsible Sub-Organization: Not reported
SEP Sequence Number: Not reported
SEP Expenditure Amount: Not reported
SEP Scheduled Completion Date: Not reported
SEP Actual Date: Not reported
SEP Defaulted Date: Not reported
SEP Type: Not reported
SEP Type Description: Not reported
Proposed Amount: Not reported
Final Monetary Amount: Not reported
Paid Amount: Not reported
Final Count: Not reported
Final Amount: Not reported

Map ID
Direction
Distance
Elevation

MAP FINDINGS

Site

Database(s)

EDR ID Number
EPA ID Number

FLOWEN OIL DELAWARE VALLEY CORP. (Continued)

1015735469

Found Violation: No
Agency Which Determined Violation: Not reported
Violation Short Description: Not reported
Date Violation was Determined: Not reported
Actual Return to Compliance Date: Not reported
Return to Compliance Qualifier: Not reported
Violation Responsible Agency: Not reported
Scheduled Compliance Date: Not reported
Enforcement Identifier: Not reported
Date of Enforcement Action: Not reported
Enforcement Responsible Agency: Not reported
Enforcement Docket Number: Not reported
Enforcement Attorney: Not reported
Corrective Action Component: Not reported
Appeal Initiated Date: Not reported
Appeal Resolution Date: Not reported
Disposition Status Date: Not reported
Disposition Status: Not reported
Disposition Status Description: Not reported
Consent/Final Order Sequence Number: Not reported
Consent/Final Order Respondent Name: Not reported
Consent/Final Order Lead Agency: Not reported
Enforcement Type: Not reported
Enforcement Responsible Person: Not reported
Enforcement Responsible Sub-Organization: Not reported
SEP Sequence Number: Not reported
SEP Expenditure Amount: Not reported
SEP Scheduled Completion Date: Not reported
SEP Actual Date: Not reported
SEP Defaulted Date: Not reported
SEP Type: Not reported
SEP Type Description: Not reported
Proposed Amount: Not reported
Final Monetary Amount: Not reported
Paid Amount: Not reported
Final Count: Not reported
Final Amount: Not reported

Found Violation: No
Agency Which Determined Violation: Not reported
Violation Short Description: Not reported
Date Violation was Determined: Not reported
Actual Return to Compliance Date: Not reported
Return to Compliance Qualifier: Not reported
Violation Responsible Agency: Not reported
Scheduled Compliance Date: Not reported
Enforcement Identifier: Not reported
Date of Enforcement Action: Not reported
Enforcement Responsible Agency: Not reported
Enforcement Docket Number: Not reported
Enforcement Attorney: Not reported
Corrective Action Component: Not reported
Appeal Initiated Date: Not reported
Appeal Resolution Date: Not reported
Disposition Status Date: Not reported
Disposition Status: Not reported
Disposition Status Description: Not reported

Map ID
Direction
Distance
Elevation

MAP FINDINGS

Site

Database(s)

EDR ID Number
EPA ID Number

FLOWEN OIL DELAWARE VALLEY CORP. (Continued)

1015735469

Consent/Final Order Sequence Number: Not reported
Consent/Final Order Respondent Name: Not reported
Consent/Final Order Lead Agency: Not reported
Enforcement Type: Not reported
Enforcement Responsible Person: Not reported
Enforcement Responsible Sub-Organization: Not reported
SEP Sequence Number: Not reported
SEP Expenditure Amount: Not reported
SEP Scheduled Completion Date: Not reported
SEP Actual Date: Not reported
SEP Defaulted Date: Not reported
SEP Type: Not reported
SEP Type Description: Not reported
Proposed Amount: Not reported
Final Monetary Amount: Not reported
Paid Amount: Not reported
Final Count: Not reported
Final Amount: Not reported

Found Violation: Yes
Agency Which Determined Violation: State
Violation Short Description: TSD - General
Date Violation was Determined: 19920701
Actual Return to Compliance Date: 19920730
Return to Compliance Qualifier: Observed
Violation Responsible Agency: State
Scheduled Compliance Date: Not reported
Enforcement Identifier: 000
Date of Enforcement Action: 19920817
Enforcement Responsible Agency: State
Enforcement Docket Number: EHW-09297-92
Enforcement Attorney: Not reported
Corrective Action Component: No
Appeal Initiated Date: Not reported
Appeal Resolution Date: Not reported
Disposition Status Date: Not reported
Disposition Status: Not reported
Disposition Status Description: Not reported

Consent/Final Order Sequence Number: Not reported
Consent/Final Order Respondent Name: Not reported
Consent/Final Order Lead Agency: Not reported
Enforcement Type: INITIAL 3008(A) COMPLIANCE
Enforcement Responsible Person: R2DEP
Enforcement Responsible Sub-Organization: NJ
SEP Sequence Number: Not reported
SEP Expenditure Amount: Not reported
SEP Scheduled Completion Date: Not reported
SEP Actual Date: Not reported
SEP Defaulted Date: Not reported
SEP Type: Not reported
SEP Type Description: Not reported
Proposed Amount: 5000
Final Monetary Amount: 1000
Paid Amount: 1000
Final Count: 1
Final Amount: 1000

Map ID
Direction
Distance
Elevation

MAP FINDINGS

Site

Database(s)

EDR ID Number
EPA ID Number

FLOWEN OIL DELAWARE VALLEY CORP. (Continued)

1015735469

Found Violation: No
Agency Which Determined Violation: Not reported
Violation Short Description: Not reported
Date Violation was Determined: Not reported
Actual Return to Compliance Date: Not reported
Return to Compliance Qualifier: Not reported
Violation Responsible Agency: Not reported
Scheduled Compliance Date: Not reported
Enforcement Identifier: Not reported
Date of Enforcement Action: Not reported
Enforcement Responsible Agency: Not reported
Enforcement Docket Number: Not reported
Enforcement Attorney: Not reported
Corrective Action Component: Not reported
Appeal Initiated Date: Not reported
Appeal Resolution Date: Not reported
Disposition Status Date: Not reported
Disposition Status: Not reported
Disposition Status Description: Not reported
Consent/Final Order Sequence Number: Not reported
Consent/Final Order Respondent Name: Not reported
Consent/Final Order Lead Agency: Not reported
Enforcement Type: Not reported
Enforcement Responsible Person: Not reported
Enforcement Responsible Sub-Organization: Not reported
SEP Sequence Number: Not reported
SEP Expenditure Amount: Not reported
SEP Scheduled Completion Date: Not reported
SEP Actual Date: Not reported
SEP Defaulted Date: Not reported
SEP Type: Not reported
SEP Type Description: Not reported
Proposed Amount: Not reported
Final Monetary Amount: Not reported
Paid Amount: Not reported
Final Count: Not reported
Final Amount: Not reported

Found Violation: No
Agency Which Determined Violation: Not reported
Violation Short Description: Not reported
Date Violation was Determined: Not reported
Actual Return to Compliance Date: Not reported
Return to Compliance Qualifier: Not reported
Violation Responsible Agency: Not reported
Scheduled Compliance Date: Not reported
Enforcement Identifier: Not reported
Date of Enforcement Action: Not reported
Enforcement Responsible Agency: Not reported
Enforcement Docket Number: Not reported
Enforcement Attorney: Not reported
Corrective Action Component: Not reported
Appeal Initiated Date: Not reported
Appeal Resolution Date: Not reported
Disposition Status Date: Not reported
Disposition Status: Not reported
Disposition Status Description: Not reported

Map ID
Direction
Distance
Elevation

MAP FINDINGS

Site

Database(s)

EDR ID Number
EPA ID Number

FLOWEN OIL DELAWARE VALLEY CORP. (Continued)

1015735469

Consent/Final Order Sequence Number:Not reported
Consent/Final Order Respondent Name: Not reported
Consent/Final Order Lead Agency: Not reported
Enforcement Type: Not reported
Enforcement Responsible Person: Not reported
Enforcement Responsible Sub-Organization: Not reported
SEP Sequence Number: Not reported
SEP Expenditure Amount: Not reported
SEP Scheduled Completion Date: Not reported
SEP Actual Date: Not reported
SEP Defaulted Date: Not reported
SEP Type: Not reported
SEP Type Description: Not reported
Proposed Amount: Not reported
Final Monetary Amount: Not reported
Paid Amount: Not reported
Final Count: Not reported
Final Amount: Not reported

Found Violation: No
Agency Which Determined Violation: Not reported
Violation Short Description: Not reported
Date Violation was Determined: Not reported
Actual Return to Compliance Date: Not reported
Return to Compliance Qualifier: Not reported
Violation Responsible Agency: Not reported
Scheduled Compliance Date: Not reported
Enforcement Identifier: Not reported
Date of Enforcement Action: Not reported
Enforcement Responsible Agency: Not reported
Enforcement Docket Number: Not reported
Enforcement Attorney: Not reported
Corrective Action Component: Not reported
Appeal Initiated Date: Not reported
Appeal Resolution Date: Not reported
Disposition Status Date: Not reported
Disposition Status: Not reported
Disposition Status Description: Not reported

Consent/Final Order Sequence Number:Not reported
Consent/Final Order Respondent Name: Not reported
Consent/Final Order Lead Agency: Not reported
Enforcement Type: Not reported
Enforcement Responsible Person: Not reported
Enforcement Responsible Sub-Organization: Not reported
SEP Sequence Number: Not reported
SEP Expenditure Amount: Not reported
SEP Scheduled Completion Date: Not reported
SEP Actual Date: Not reported
SEP Defaulted Date: Not reported
SEP Type: Not reported
SEP Type Description: Not reported
Proposed Amount: Not reported
Final Monetary Amount: Not reported
Paid Amount: Not reported
Final Count: Not reported
Final Amount: Not reported

Map ID
Direction
Distance
Elevation

MAP FINDINGS

Site

Database(s)

EDR ID Number
EPA ID Number

FLOWEN OIL DELAWARE VALLEY CORP. (Continued)

1015735469

Found Violation: No
Agency Which Determined Violation: Not reported
Violation Short Description: Not reported
Date Violation was Determined: Not reported
Actual Return to Compliance Date: Not reported
Return to Compliance Qualifier: Not reported
Violation Responsible Agency: Not reported
Scheduled Compliance Date: Not reported
Enforcement Identifier: Not reported
Date of Enforcement Action: Not reported
Enforcement Responsible Agency: Not reported
Enforcement Docket Number: Not reported
Enforcement Attorney: Not reported
Corrective Action Component: Not reported
Appeal Initiated Date: Not reported
Appeal Resolution Date: Not reported
Disposition Status Date: Not reported
Disposition Status: Not reported
Disposition Status Description: Not reported
Consent/Final Order Sequence Number: Not reported
Consent/Final Order Respondent Name: Not reported
Consent/Final Order Lead Agency: Not reported
Enforcement Type: Not reported
Enforcement Responsible Person: Not reported
Enforcement Responsible Sub-Organization: Not reported
SEP Sequence Number: Not reported
SEP Expenditure Amount: Not reported
SEP Scheduled Completion Date: Not reported
SEP Actual Date: Not reported
SEP Defaulted Date: Not reported
SEP Type: Not reported
SEP Type Description: Not reported
Proposed Amount: Not reported
Final Monetary Amount: Not reported
Paid Amount: Not reported
Final Count: Not reported
Final Amount: Not reported

Found Violation: Unknown
Agency Which Determined Violation: Not reported
Violation Short Description: Not reported
Date Violation was Determined: Not reported
Actual Return to Compliance Date: Not reported
Return to Compliance Qualifier: Not reported
Violation Responsible Agency: Not reported
Scheduled Compliance Date: Not reported
Enforcement Identifier: Not reported
Date of Enforcement Action: Not reported
Enforcement Responsible Agency: Not reported
Enforcement Docket Number: Not reported
Enforcement Attorney: Not reported
Corrective Action Component: Not reported
Appeal Initiated Date: Not reported
Appeal Resolution Date: Not reported
Disposition Status Date: Not reported
Disposition Status: Not reported
Disposition Status Description: Not reported

Map ID
Direction
Distance
Elevation

MAP FINDINGS

Site

Database(s)

EDR ID Number
EPA ID Number

FLOWEN OIL DELAWARE VALLEY CORP. (Continued)

1015735469

Consent/Final Order Sequence Number:Not reported
Consent/Final Order Respondent Name: Not reported
Consent/Final Order Lead Agency: Not reported
Enforcement Type: Not reported
Enforcement Responsible Person: Not reported
Enforcement Responsible Sub-Organization: Not reported
SEP Sequence Number: Not reported
SEP Expenditure Amount: Not reported
SEP Scheduled Completion Date: Not reported
SEP Actual Date: Not reported
SEP Defaulted Date: Not reported
SEP Type: Not reported
SEP Type Description: Not reported
Proposed Amount: Not reported
Final Monetary Amount: Not reported
Paid Amount: Not reported
Final Count: Not reported
Final Amount: Not reported

Found Violation: No
Agency Which Determined Violation: Not reported
Violation Short Description: Not reported
Date Violation was Determined: Not reported
Actual Return to Compliance Date: Not reported
Return to Compliance Qualifier: Not reported
Violation Responsible Agency: Not reported
Scheduled Compliance Date: Not reported
Enforcement Identifier: Not reported
Date of Enforcement Action: Not reported
Enforcement Responsible Agency: Not reported
Enforcement Docket Number: Not reported
Enforcement Attorney: Not reported
Corrective Action Component: Not reported
Appeal Initiated Date: Not reported
Appeal Resolution Date: Not reported
Disposition Status Date: Not reported
Disposition Status: Not reported
Disposition Status Description: Not reported

Consent/Final Order Sequence Number:Not reported
Consent/Final Order Respondent Name: Not reported
Consent/Final Order Lead Agency: Not reported
Enforcement Type: Not reported
Enforcement Responsible Person: Not reported
Enforcement Responsible Sub-Organization: Not reported
SEP Sequence Number: Not reported
SEP Expenditure Amount: Not reported
SEP Scheduled Completion Date: Not reported
SEP Actual Date: Not reported
SEP Defaulted Date: Not reported
SEP Type: Not reported
SEP Type Description: Not reported
Proposed Amount: Not reported
Final Monetary Amount: Not reported
Paid Amount: Not reported
Final Count: Not reported
Final Amount: Not reported

Map ID
Direction
Distance
Elevation

MAP FINDINGS

Site

Database(s)

EDR ID Number
EPA ID Number

FLOWEN OIL DELAWARE VALLEY CORP. (Continued)

1015735469

Found Violation: Unknown
Agency Which Determined Violation: Not reported
Violation Short Description: Not reported
Date Violation was Determined: Not reported
Actual Return to Compliance Date: Not reported
Return to Compliance Qualifier: Not reported
Violation Responsible Agency: Not reported
Scheduled Compliance Date: Not reported
Enforcement Identifier: Not reported
Date of Enforcement Action: Not reported
Enforcement Responsible Agency: Not reported
Enforcement Docket Number: Not reported
Enforcement Attorney: Not reported
Corrective Action Component: Not reported
Appeal Initiated Date: Not reported
Appeal Resolution Date: Not reported
Disposition Status Date: Not reported
Disposition Status: Not reported
Disposition Status Description: Not reported
Consent/Final Order Sequence Number: Not reported
Consent/Final Order Respondent Name: Not reported
Consent/Final Order Lead Agency: Not reported
Enforcement Type: Not reported
Enforcement Responsible Person: Not reported
Enforcement Responsible Sub-Organization: Not reported
SEP Sequence Number: Not reported
SEP Expenditure Amount: Not reported
SEP Scheduled Completion Date: Not reported
SEP Actual Date: Not reported
SEP Defaulted Date: Not reported
SEP Type: Not reported
SEP Type Description: Not reported
Proposed Amount: Not reported
Final Monetary Amount: Not reported
Paid Amount: Not reported
Final Count: Not reported
Final Amount: Not reported

Found Violation: No
Agency Which Determined Violation: Not reported
Violation Short Description: Not reported
Date Violation was Determined: Not reported
Actual Return to Compliance Date: Not reported
Return to Compliance Qualifier: Not reported
Violation Responsible Agency: Not reported
Scheduled Compliance Date: Not reported
Enforcement Identifier: Not reported
Date of Enforcement Action: Not reported
Enforcement Responsible Agency: Not reported
Enforcement Docket Number: Not reported
Enforcement Attorney: Not reported
Corrective Action Component: Not reported
Appeal Initiated Date: Not reported
Appeal Resolution Date: Not reported
Disposition Status Date: Not reported
Disposition Status: Not reported
Disposition Status Description: Not reported

Map ID
Direction
Distance
Elevation

MAP FINDINGS

Site

Database(s)

EDR ID Number
EPA ID Number

FLOWEN OIL DELAWARE VALLEY CORP. (Continued)

1015735469

Consent/Final Order Sequence Number: Not reported
Consent/Final Order Respondent Name: Not reported
Consent/Final Order Lead Agency: Not reported
Enforcement Type: Not reported
Enforcement Responsible Person: Not reported
Enforcement Responsible Sub-Organization: Not reported
SEP Sequence Number: Not reported
SEP Expenditure Amount: Not reported
SEP Scheduled Completion Date: Not reported
SEP Actual Date: Not reported
SEP Defaulted Date: Not reported
SEP Type: Not reported
SEP Type Description: Not reported
Proposed Amount: Not reported
Final Monetary Amount: Not reported
Paid Amount: Not reported
Final Count: Not reported
Final Amount: Not reported

Found Violation: No
Agency Which Determined Violation: Not reported
Violation Short Description: Not reported
Date Violation was Determined: Not reported
Actual Return to Compliance Date: Not reported
Return to Compliance Qualifier: Not reported
Violation Responsible Agency: Not reported
Scheduled Compliance Date: Not reported
Enforcement Identifier: Not reported
Date of Enforcement Action: Not reported
Enforcement Responsible Agency: Not reported
Enforcement Docket Number: Not reported
Enforcement Attorney: Not reported
Corrective Action Component: Not reported
Appeal Initiated Date: Not reported
Appeal Resolution Date: Not reported
Disposition Status Date: Not reported
Disposition Status: Not reported
Disposition Status Description: Not reported

Consent/Final Order Sequence Number: Not reported
Consent/Final Order Respondent Name: Not reported
Consent/Final Order Lead Agency: Not reported
Enforcement Type: Not reported
Enforcement Responsible Person: Not reported
Enforcement Responsible Sub-Organization: Not reported
SEP Sequence Number: Not reported
SEP Expenditure Amount: Not reported
SEP Scheduled Completion Date: Not reported
SEP Actual Date: Not reported
SEP Defaulted Date: Not reported
SEP Type: Not reported
SEP Type Description: Not reported
Proposed Amount: Not reported
Final Monetary Amount: Not reported
Paid Amount: Not reported
Final Count: Not reported
Final Amount: Not reported

Map ID
Direction
Distance
Elevation

MAP FINDINGS

Site

Database(s)

EDR ID Number
EPA ID Number

FLOWEN OIL DELAWARE VALLEY CORP. (Continued)

1015735469

Found Violation: Yes
Agency Which Determined Violation: State
Violation Short Description: Generators - General
Date Violation was Determined: 19880429
Actual Return to Compliance Date: 19890301
Return to Compliance Qualifier: Unverifiable
Violation Responsible Agency: State
Scheduled Compliance Date: 19881219
Enforcement Identifier: 014
Date of Enforcement Action: 19881130
Enforcement Responsible Agency: State
Enforcement Docket Number: Not reported
Enforcement Attorney: Not reported
Corrective Action Component: No
Appeal Initiated Date: Not reported
Appeal Resolution Date: Not reported
Disposition Status Date: Not reported
Disposition Status: Not reported
Disposition Status Description: Not reported
Consent/Final Order Sequence Number: Not reported
Consent/Final Order Respondent Name: Not reported
Consent/Final Order Lead Agency: Not reported
Enforcement Type: INITIAL 3008(A) COMPLIANCE
Enforcement Responsible Person: R2DEP
Enforcement Responsible Sub-Organization: Not reported
SEP Sequence Number: Not reported
SEP Expenditure Amount: Not reported
SEP Scheduled Completion Date: Not reported
SEP Actual Date: Not reported
SEP Defaulted Date: Not reported
SEP Type: Not reported
SEP Type Description: Not reported
Proposed Amount: Not reported
Final Monetary Amount: Not reported
Paid Amount: Not reported
Final Count: Not reported
Final Amount: Not reported

Found Violation: No
Agency Which Determined Violation: Not reported
Violation Short Description: Not reported
Date Violation was Determined: Not reported
Actual Return to Compliance Date: Not reported
Return to Compliance Qualifier: Not reported
Violation Responsible Agency: Not reported
Scheduled Compliance Date: Not reported
Enforcement Identifier: Not reported
Date of Enforcement Action: Not reported
Enforcement Responsible Agency: Not reported
Enforcement Docket Number: Not reported
Enforcement Attorney: Not reported
Corrective Action Component: Not reported
Appeal Initiated Date: Not reported
Appeal Resolution Date: Not reported
Disposition Status Date: Not reported
Disposition Status: Not reported
Disposition Status Description: Not reported

Map ID
Direction
Distance
Elevation

MAP FINDINGS

Site

Database(s)

EDR ID Number
EPA ID Number

FLOWEN OIL DELAWARE VALLEY CORP. (Continued)

1015735469

Consent/Final Order Sequence Number: Not reported
Consent/Final Order Respondent Name: Not reported
Consent/Final Order Lead Agency: Not reported
Enforcement Type: Not reported
Enforcement Responsible Person: Not reported
Enforcement Responsible Sub-Organization: Not reported
SEP Sequence Number: Not reported
SEP Expenditure Amount: Not reported
SEP Scheduled Completion Date: Not reported
SEP Actual Date: Not reported
SEP Defaulted Date: Not reported
SEP Type: Not reported
SEP Type Description: Not reported
Proposed Amount: Not reported
Final Monetary Amount: Not reported
Paid Amount: Not reported
Final Count: Not reported
Final Amount: Not reported

Found Violation: Yes
Agency Which Determined Violation: State
Violation Short Description: TSD - General
Date Violation was Determined: 19920415
Actual Return to Compliance Date: 19920611
Return to Compliance Qualifier: Observed
Violation Responsible Agency: State
Scheduled Compliance Date: Not reported
Enforcement Identifier: Not reported
Date of Enforcement Action: Not reported
Enforcement Responsible Agency: Not reported
Enforcement Docket Number: Not reported
Enforcement Attorney: Not reported
Corrective Action Component: Not reported
Appeal Initiated Date: Not reported
Appeal Resolution Date: Not reported
Disposition Status Date: Not reported
Disposition Status: Not reported
Disposition Status Description: Not reported

Consent/Final Order Sequence Number: Not reported
Consent/Final Order Respondent Name: Not reported
Consent/Final Order Lead Agency: Not reported
Enforcement Type: Not reported
Enforcement Responsible Person: Not reported
Enforcement Responsible Sub-Organization: Not reported
SEP Sequence Number: Not reported
SEP Expenditure Amount: Not reported
SEP Scheduled Completion Date: Not reported
SEP Actual Date: Not reported
SEP Defaulted Date: Not reported
SEP Type: Not reported
SEP Type Description: Not reported
Proposed Amount: Not reported
Final Monetary Amount: Not reported
Paid Amount: Not reported
Final Count: Not reported
Final Amount: Not reported

Map ID
 Direction
 Distance
 Elevation

MAP FINDINGS

Site

Database(s)

EDR ID Number
 EPA ID Number

FLOWEN OIL DELAWARE VALLEY CORP. (Continued)

1015735469

Found Violation:	No
Agency Which Determined Violation:	Not reported
Violation Short Description:	Not reported
Date Violation was Determined:	Not reported
Actual Return to Compliance Date:	Not reported
Return to Compliance Qualifier:	Not reported
Violation Responsible Agency:	Not reported
Scheduled Compliance Date:	Not reported
Enforcement Identifier:	Not reported
Date of Enforcement Action:	Not reported
Enforcement Responsible Agency:	Not reported
Enforcement Docket Number:	Not reported
Enforcement Attorney:	Not reported
Corrective Action Component:	Not reported
Appeal Initiated Date:	Not reported
Appeal Resolution Date:	Not reported
Disposition Status Date:	Not reported
Disposition Status:	Not reported
Disposition Status Description:	Not reported
Consent/Final Order Sequence Number:	Not reported
Consent/Final Order Respondent Name:	Not reported
Consent/Final Order Lead Agency:	Not reported
Enforcement Type:	Not reported
Enforcement Responsible Person:	Not reported
Enforcement Responsible Sub-Organization:	Not reported
SEP Sequence Number:	Not reported
SEP Expenditure Amount:	Not reported
SEP Scheduled Completion Date:	Not reported
SEP Actual Date:	Not reported
SEP Defaulted Date:	Not reported
SEP Type:	Not reported
SEP Type Description:	Not reported
Proposed Amount:	Not reported
Final Monetary Amount:	Not reported
Paid Amount:	Not reported
Final Count:	Not reported
Final Amount:	Not reported
Found Violation:	Yes
Agency Which Determined Violation:	State
Violation Short Description:	Generators - General
Date Violation was Determined:	19870922
Actual Return to Compliance Date:	19870923
Return to Compliance Qualifier:	Observed
Violation Responsible Agency:	State
Scheduled Compliance Date:	Not reported
Enforcement Identifier:	016
Date of Enforcement Action:	19870922
Enforcement Responsible Agency:	State
Enforcement Docket Number:	Not reported
Enforcement Attorney:	Not reported
Corrective Action Component:	No
Appeal Initiated Date:	Not reported
Appeal Resolution Date:	Not reported
Disposition Status Date:	Not reported
Disposition Status:	Not reported
Disposition Status Description:	Not reported

Map ID
Direction
Distance
Elevation

MAP FINDINGS

Site

Database(s)

EDR ID Number
EPA ID Number

FLOWEN OIL DELAWARE VALLEY CORP. (Continued)

1015735469

Consent/Final Order Sequence Number: Not reported
Consent/Final Order Respondent Name: Not reported
Consent/Final Order Lead Agency: Not reported
Enforcement Type: WRITTEN INFORMAL
Enforcement Responsible Person: R2DEP
Enforcement Responsible Sub-Organization: Not reported
SEP Sequence Number: Not reported
SEP Expenditure Amount: Not reported
SEP Scheduled Completion Date: Not reported
SEP Actual Date: Not reported
SEP Defaulted Date: Not reported
SEP Type: Not reported
SEP Type Description: Not reported
Proposed Amount: Not reported
Final Monetary Amount: Not reported
Paid Amount: Not reported
Final Count: Not reported
Final Amount: Not reported

Found Violation: No
Agency Which Determined Violation: Not reported
Violation Short Description: Not reported
Date Violation was Determined: Not reported
Actual Return to Compliance Date: Not reported
Return to Compliance Qualifier: Not reported
Violation Responsible Agency: Not reported
Scheduled Compliance Date: Not reported
Enforcement Identifier: Not reported
Date of Enforcement Action: Not reported
Enforcement Responsible Agency: Not reported
Enforcement Docket Number: Not reported
Enforcement Attorney: Not reported
Corrective Action Component: Not reported
Appeal Initiated Date: Not reported
Appeal Resolution Date: Not reported
Disposition Status Date: Not reported
Disposition Status: Not reported
Disposition Status Description: Not reported

Consent/Final Order Sequence Number: Not reported
Consent/Final Order Respondent Name: Not reported
Consent/Final Order Lead Agency: Not reported
Enforcement Type: Not reported
Enforcement Responsible Person: Not reported
Enforcement Responsible Sub-Organization: Not reported
SEP Sequence Number: Not reported
SEP Expenditure Amount: Not reported
SEP Scheduled Completion Date: Not reported
SEP Actual Date: Not reported
SEP Defaulted Date: Not reported
SEP Type: Not reported
SEP Type Description: Not reported
Proposed Amount: Not reported
Final Monetary Amount: Not reported
Paid Amount: Not reported
Final Count: Not reported
Final Amount: Not reported

Map ID
Direction
Distance
Elevation

MAP FINDINGS

Site

Database(s)

EDR ID Number
EPA ID Number

FLOWEN OIL DELAWARE VALLEY CORP. (Continued)

1015735469

Found Violation: Unknown
Agency Which Determined Violation: Not reported
Violation Short Description: Not reported
Date Violation was Determined: Not reported
Actual Return to Compliance Date: Not reported
Return to Compliance Qualifier: Not reported
Violation Responsible Agency: Not reported
Scheduled Compliance Date: Not reported
Enforcement Identifier: Not reported
Date of Enforcement Action: Not reported
Enforcement Responsible Agency: Not reported
Enforcement Docket Number: Not reported
Enforcement Attorney: Not reported
Corrective Action Component: Not reported
Appeal Initiated Date: Not reported
Appeal Resolution Date: Not reported
Disposition Status Date: Not reported
Disposition Status: Not reported
Disposition Status Description: Not reported
Consent/Final Order Sequence Number: Not reported
Consent/Final Order Respondent Name: Not reported
Consent/Final Order Lead Agency: Not reported
Enforcement Type: Not reported
Enforcement Responsible Person: Not reported
Enforcement Responsible Sub-Organization: Not reported
SEP Sequence Number: Not reported
SEP Expenditure Amount: Not reported
SEP Scheduled Completion Date: Not reported
SEP Actual Date: Not reported
SEP Defaulted Date: Not reported
SEP Type: Not reported
SEP Type Description: Not reported
Proposed Amount: Not reported
Final Monetary Amount: Not reported
Paid Amount: Not reported
Final Count: Not reported
Final Amount: Not reported

Found Violation: No
Agency Which Determined Violation: Not reported
Violation Short Description: Not reported
Date Violation was Determined: Not reported
Actual Return to Compliance Date: Not reported
Return to Compliance Qualifier: Not reported
Violation Responsible Agency: Not reported
Scheduled Compliance Date: Not reported
Enforcement Identifier: Not reported
Date of Enforcement Action: Not reported
Enforcement Responsible Agency: Not reported
Enforcement Docket Number: Not reported
Enforcement Attorney: Not reported
Corrective Action Component: Not reported
Appeal Initiated Date: Not reported
Appeal Resolution Date: Not reported
Disposition Status Date: Not reported
Disposition Status: Not reported
Disposition Status Description: Not reported

Map ID
Direction
Distance
Elevation

MAP FINDINGS

Site

Database(s)

EDR ID Number
EPA ID Number

FLOWEN OIL DELAWARE VALLEY CORP. (Continued)

1015735469

Consent/Final Order Sequence Number: Not reported
Consent/Final Order Respondent Name: Not reported
Consent/Final Order Lead Agency: Not reported
Enforcement Type: Not reported
Enforcement Responsible Person: Not reported
Enforcement Responsible Sub-Organization: Not reported
SEP Sequence Number: Not reported
SEP Expenditure Amount: Not reported
SEP Scheduled Completion Date: Not reported
SEP Actual Date: Not reported
SEP Defaulted Date: Not reported
SEP Type: Not reported
SEP Type Description: Not reported
Proposed Amount: Not reported
Final Monetary Amount: Not reported
Paid Amount: Not reported
Final Count: Not reported
Final Amount: Not reported

Found Violation: Yes
Agency Which Determined Violation: State
Violation Short Description: Generators - General
Date Violation was Determined: 19870414
Actual Return to Compliance Date: 19871110
Return to Compliance Qualifier: Observed
Violation Responsible Agency: State
Scheduled Compliance Date: 19881220
Enforcement Identifier: 014
Date of Enforcement Action: 19881130
Enforcement Responsible Agency: State
Enforcement Docket Number: Not reported
Enforcement Attorney: Not reported
Corrective Action Component: No
Appeal Initiated Date: Not reported
Appeal Resolution Date: Not reported
Disposition Status Date: Not reported
Disposition Status: Not reported
Disposition Status Description: Not reported

Consent/Final Order Sequence Number: Not reported
Consent/Final Order Respondent Name: Not reported
Consent/Final Order Lead Agency: Not reported
Enforcement Type: INITIAL 3008(A) COMPLIANCE
Enforcement Responsible Person: R2DEP
Enforcement Responsible Sub-Organization: Not reported
SEP Sequence Number: Not reported
SEP Expenditure Amount: Not reported
SEP Scheduled Completion Date: Not reported
SEP Actual Date: Not reported
SEP Defaulted Date: Not reported
SEP Type: Not reported
SEP Type Description: Not reported
Proposed Amount: Not reported
Final Monetary Amount: Not reported
Paid Amount: Not reported
Final Count: Not reported
Final Amount: Not reported

Map ID
Direction
Distance
Elevation

MAP FINDINGS

Site

Database(s)

EDR ID Number
EPA ID Number

FLOWEN OIL DELAWARE VALLEY CORP. (Continued)

1015735469

Found Violation: No
Agency Which Determined Violation: Not reported
Violation Short Description: Not reported
Date Violation was Determined: Not reported
Actual Return to Compliance Date: Not reported
Return to Compliance Qualifier: Not reported
Violation Responsible Agency: Not reported
Scheduled Compliance Date: Not reported
Enforcement Identifier: Not reported
Date of Enforcement Action: Not reported
Enforcement Responsible Agency: Not reported
Enforcement Docket Number: Not reported
Enforcement Attorney: Not reported
Corrective Action Component: Not reported
Appeal Initiated Date: Not reported
Appeal Resolution Date: Not reported
Disposition Status Date: Not reported
Disposition Status: Not reported
Disposition Status Description: Not reported
Consent/Final Order Sequence Number: Not reported
Consent/Final Order Respondent Name: Not reported
Consent/Final Order Lead Agency: Not reported
Enforcement Type: Not reported
Enforcement Responsible Person: Not reported
Enforcement Responsible Sub-Organization: Not reported
SEP Sequence Number: Not reported
SEP Expenditure Amount: Not reported
SEP Scheduled Completion Date: Not reported
SEP Actual Date: Not reported
SEP Defaulted Date: Not reported
SEP Type: Not reported
SEP Type Description: Not reported
Proposed Amount: Not reported
Final Monetary Amount: Not reported
Paid Amount: Not reported
Final Count: Not reported
Final Amount: Not reported

Found Violation: No
Agency Which Determined Violation: Not reported
Violation Short Description: Not reported
Date Violation was Determined: Not reported
Actual Return to Compliance Date: Not reported
Return to Compliance Qualifier: Not reported
Violation Responsible Agency: Not reported
Scheduled Compliance Date: Not reported
Enforcement Identifier: Not reported
Date of Enforcement Action: Not reported
Enforcement Responsible Agency: Not reported
Enforcement Docket Number: Not reported
Enforcement Attorney: Not reported
Corrective Action Component: Not reported
Appeal Initiated Date: Not reported
Appeal Resolution Date: Not reported
Disposition Status Date: Not reported
Disposition Status: Not reported
Disposition Status Description: Not reported

Map ID
Direction
Distance
Elevation

MAP FINDINGS

Site

Database(s)

EDR ID Number
EPA ID Number

FLOWEN OIL DELAWARE VALLEY CORP. (Continued)

1015735469

Consent/Final Order Sequence Number: Not reported
Consent/Final Order Respondent Name: Not reported
Consent/Final Order Lead Agency: Not reported
Enforcement Type: Not reported
Enforcement Responsible Person: Not reported
Enforcement Responsible Sub-Organization: Not reported
SEP Sequence Number: Not reported
SEP Expenditure Amount: Not reported
SEP Scheduled Completion Date: Not reported
SEP Actual Date: Not reported
SEP Defaulted Date: Not reported
SEP Type: Not reported
SEP Type Description: Not reported
Proposed Amount: Not reported
Final Monetary Amount: Not reported
Paid Amount: Not reported
Final Count: Not reported
Final Amount: Not reported

Found Violation: Yes
Agency Which Determined Violation: State
Violation Short Description: Generators - General
Date Violation was Determined: 19870320
Actual Return to Compliance Date: 19871110
Return to Compliance Qualifier: Observed
Violation Responsible Agency: State
Scheduled Compliance Date: Not reported
Enforcement Identifier: 009
Date of Enforcement Action: 19870320
Enforcement Responsible Agency: State
Enforcement Docket Number: Not reported
Enforcement Attorney: Not reported
Corrective Action Component: No
Appeal Initiated Date: Not reported
Appeal Resolution Date: Not reported
Disposition Status Date: Not reported
Disposition Status: Not reported
Disposition Status Description: Not reported

Consent/Final Order Sequence Number: Not reported
Consent/Final Order Respondent Name: Not reported
Consent/Final Order Lead Agency: Not reported
Enforcement Type: WRITTEN INFORMAL
Enforcement Responsible Person: R2DEP
Enforcement Responsible Sub-Organization: Not reported
SEP Sequence Number: Not reported
SEP Expenditure Amount: Not reported
SEP Scheduled Completion Date: Not reported
SEP Actual Date: Not reported
SEP Defaulted Date: Not reported
SEP Type: Not reported
SEP Type Description: Not reported
Proposed Amount: Not reported
Final Monetary Amount: Not reported
Paid Amount: Not reported
Final Count: Not reported
Final Amount: Not reported

Map ID
Direction
Distance
Elevation

MAP FINDINGS

Site

Database(s)

EDR ID Number
EPA ID Number

FLOWEN OIL DELAWARE VALLEY CORP. (Continued)

1015735469

Found Violation: No
Agency Which Determined Violation: Not reported
Violation Short Description: Not reported
Date Violation was Determined: Not reported
Actual Return to Compliance Date: Not reported
Return to Compliance Qualifier: Not reported
Violation Responsible Agency: Not reported
Scheduled Compliance Date: Not reported
Enforcement Identifier: Not reported
Date of Enforcement Action: Not reported
Enforcement Responsible Agency: Not reported
Enforcement Docket Number: Not reported
Enforcement Attorney: Not reported
Corrective Action Component: Not reported
Appeal Initiated Date: Not reported
Appeal Resolution Date: Not reported
Disposition Status Date: Not reported
Disposition Status: Not reported
Disposition Status Description: Not reported
Consent/Final Order Sequence Number: Not reported
Consent/Final Order Respondent Name: Not reported
Consent/Final Order Lead Agency: Not reported
Enforcement Type: Not reported
Enforcement Responsible Person: Not reported
Enforcement Responsible Sub-Organization: Not reported
SEP Sequence Number: Not reported
SEP Expenditure Amount: Not reported
SEP Scheduled Completion Date: Not reported
SEP Actual Date: Not reported
SEP Defaulted Date: Not reported
SEP Type: Not reported
SEP Type Description: Not reported
Proposed Amount: Not reported
Final Monetary Amount: Not reported
Paid Amount: Not reported
Final Count: Not reported
Final Amount: Not reported

Found Violation: No
Agency Which Determined Violation: Not reported
Violation Short Description: Not reported
Date Violation was Determined: Not reported
Actual Return to Compliance Date: Not reported
Return to Compliance Qualifier: Not reported
Violation Responsible Agency: Not reported
Scheduled Compliance Date: Not reported
Enforcement Identifier: Not reported
Date of Enforcement Action: Not reported
Enforcement Responsible Agency: Not reported
Enforcement Docket Number: Not reported
Enforcement Attorney: Not reported
Corrective Action Component: Not reported
Appeal Initiated Date: Not reported
Appeal Resolution Date: Not reported
Disposition Status Date: Not reported
Disposition Status: Not reported
Disposition Status Description: Not reported

Map ID
Direction
Distance
Elevation

MAP FINDINGS

Site

Database(s)

EDR ID Number
EPA ID Number

FLOWEN OIL DELAWARE VALLEY CORP. (Continued)

1015735469

Consent/Final Order Sequence Number: Not reported
Consent/Final Order Respondent Name: Not reported
Consent/Final Order Lead Agency: Not reported
Enforcement Type: Not reported
Enforcement Responsible Person: Not reported
Enforcement Responsible Sub-Organization: Not reported
SEP Sequence Number: Not reported
SEP Expenditure Amount: Not reported
SEP Scheduled Completion Date: Not reported
SEP Actual Date: Not reported
SEP Defaulted Date: Not reported
SEP Type: Not reported
SEP Type Description: Not reported
Proposed Amount: Not reported
Final Monetary Amount: Not reported
Paid Amount: Not reported
Final Count: Not reported
Final Amount: Not reported

Found Violation: No
Agency Which Determined Violation: Not reported
Violation Short Description: Not reported
Date Violation was Determined: Not reported
Actual Return to Compliance Date: Not reported
Return to Compliance Qualifier: Not reported
Violation Responsible Agency: Not reported
Scheduled Compliance Date: Not reported
Enforcement Identifier: Not reported
Date of Enforcement Action: Not reported
Enforcement Responsible Agency: Not reported
Enforcement Docket Number: Not reported
Enforcement Attorney: Not reported
Corrective Action Component: Not reported
Appeal Initiated Date: Not reported
Appeal Resolution Date: Not reported
Disposition Status Date: Not reported
Disposition Status: Not reported
Disposition Status Description: Not reported

Consent/Final Order Sequence Number: Not reported
Consent/Final Order Respondent Name: Not reported
Consent/Final Order Lead Agency: Not reported
Enforcement Type: Not reported
Enforcement Responsible Person: Not reported
Enforcement Responsible Sub-Organization: Not reported
SEP Sequence Number: Not reported
SEP Expenditure Amount: Not reported
SEP Scheduled Completion Date: Not reported
SEP Actual Date: Not reported
SEP Defaulted Date: Not reported
SEP Type: Not reported
SEP Type Description: Not reported
Proposed Amount: Not reported
Final Monetary Amount: Not reported
Paid Amount: Not reported
Final Count: Not reported
Final Amount: Not reported

Map ID
Direction
Distance
Elevation

MAP FINDINGS

Site

Database(s)

EDR ID Number
EPA ID Number

FLOWEN OIL DELAWARE VALLEY CORP. (Continued)

1015735469

Found Violation: No
Agency Which Determined Violation: Not reported
Violation Short Description: Not reported
Date Violation was Determined: Not reported
Actual Return to Compliance Date: Not reported
Return to Compliance Qualifier: Not reported
Violation Responsible Agency: Not reported
Scheduled Compliance Date: Not reported
Enforcement Identifier: Not reported
Date of Enforcement Action: Not reported
Enforcement Responsible Agency: Not reported
Enforcement Docket Number: Not reported
Enforcement Attorney: Not reported
Corrective Action Component: Not reported
Appeal Initiated Date: Not reported
Appeal Resolution Date: Not reported
Disposition Status Date: Not reported
Disposition Status: Not reported
Disposition Status Description: Not reported
Consent/Final Order Sequence Number: Not reported
Consent/Final Order Respondent Name: Not reported
Consent/Final Order Lead Agency: Not reported
Enforcement Type: Not reported
Enforcement Responsible Person: Not reported
Enforcement Responsible Sub-Organization: Not reported
SEP Sequence Number: Not reported
SEP Expenditure Amount: Not reported
SEP Scheduled Completion Date: Not reported
SEP Actual Date: Not reported
SEP Defaulted Date: Not reported
SEP Type: Not reported
SEP Type Description: Not reported
Proposed Amount: Not reported
Final Monetary Amount: Not reported
Paid Amount: Not reported
Final Count: Not reported
Final Amount: Not reported

Found Violation: No
Agency Which Determined Violation: Not reported
Violation Short Description: Not reported
Date Violation was Determined: Not reported
Actual Return to Compliance Date: Not reported
Return to Compliance Qualifier: Not reported
Violation Responsible Agency: Not reported
Scheduled Compliance Date: Not reported
Enforcement Identifier: Not reported
Date of Enforcement Action: Not reported
Enforcement Responsible Agency: Not reported
Enforcement Docket Number: Not reported
Enforcement Attorney: Not reported
Corrective Action Component: Not reported
Appeal Initiated Date: Not reported
Appeal Resolution Date: Not reported
Disposition Status Date: Not reported
Disposition Status: Not reported
Disposition Status Description: Not reported

Map ID
Direction
Distance
Elevation

MAP FINDINGS

Site

Database(s)

EDR ID Number
EPA ID Number

FLOWEN OIL DELAWARE VALLEY CORP. (Continued)

1015735469

Consent/Final Order Sequence Number: Not reported
Consent/Final Order Respondent Name: Not reported
Consent/Final Order Lead Agency: Not reported
Enforcement Type: Not reported
Enforcement Responsible Person: Not reported
Enforcement Responsible Sub-Organization: Not reported
SEP Sequence Number: Not reported
SEP Expenditure Amount: Not reported
SEP Scheduled Completion Date: Not reported
SEP Actual Date: Not reported
SEP Defaulted Date: Not reported
SEP Type: Not reported
SEP Type Description: Not reported
Proposed Amount: Not reported
Final Monetary Amount: Not reported
Paid Amount: Not reported
Final Count: Not reported
Final Amount: Not reported

Found Violation: No
Agency Which Determined Violation: Not reported
Violation Short Description: Not reported
Date Violation was Determined: Not reported
Actual Return to Compliance Date: Not reported
Return to Compliance Qualifier: Not reported
Violation Responsible Agency: Not reported
Scheduled Compliance Date: Not reported
Enforcement Identifier: Not reported
Date of Enforcement Action: Not reported
Enforcement Responsible Agency: Not reported
Enforcement Docket Number: Not reported
Enforcement Attorney: Not reported
Corrective Action Component: Not reported
Appeal Initiated Date: Not reported
Appeal Resolution Date: Not reported
Disposition Status Date: Not reported
Disposition Status: Not reported
Disposition Status Description: Not reported

Consent/Final Order Sequence Number: Not reported
Consent/Final Order Respondent Name: Not reported
Consent/Final Order Lead Agency: Not reported
Enforcement Type: Not reported
Enforcement Responsible Person: Not reported
Enforcement Responsible Sub-Organization: Not reported
SEP Sequence Number: Not reported
SEP Expenditure Amount: Not reported
SEP Scheduled Completion Date: Not reported
SEP Actual Date: Not reported
SEP Defaulted Date: Not reported
SEP Type: Not reported
SEP Type Description: Not reported
Proposed Amount: Not reported
Final Monetary Amount: Not reported
Paid Amount: Not reported
Final Count: Not reported
Final Amount: Not reported

Map ID
 Direction
 Distance
 Elevation

MAP FINDINGS

Site

Database(s)

EDR ID Number
 EPA ID Number

FLOWEN OIL DELAWARE VALLEY CORP. (Continued)

1015735469

Found Violation:	Unknown
Agency Which Determined Violation:	Not reported
Violation Short Description:	Not reported
Date Violation was Determined:	Not reported
Actual Return to Compliance Date:	Not reported
Return to Compliance Qualifier:	Not reported
Violation Responsible Agency:	Not reported
Scheduled Compliance Date:	Not reported
Enforcement Identifier:	Not reported
Date of Enforcement Action:	Not reported
Enforcement Responsible Agency:	Not reported
Enforcement Docket Number:	Not reported
Enforcement Attorney:	Not reported
Corrective Action Component:	Not reported
Appeal Initiated Date:	Not reported
Appeal Resolution Date:	Not reported
Disposition Status Date:	Not reported
Disposition Status:	Not reported
Disposition Status Description:	Not reported
Consent/Final Order Sequence Number:	Not reported
Consent/Final Order Respondent Name:	Not reported
Consent/Final Order Lead Agency:	Not reported
Enforcement Type:	Not reported
Enforcement Responsible Person:	Not reported
Enforcement Responsible Sub-Organization:	Not reported
SEP Sequence Number:	Not reported
SEP Expenditure Amount:	Not reported
SEP Scheduled Completion Date:	Not reported
SEP Actual Date:	Not reported
SEP Defaulted Date:	Not reported
SEP Type:	Not reported
SEP Type Description:	Not reported
Proposed Amount:	Not reported
Final Monetary Amount:	Not reported
Paid Amount:	Not reported
Final Count:	Not reported
Final Amount:	Not reported
Found Violation:	Yes
Agency Which Determined Violation:	State
Violation Short Description:	Generators - General
Date Violation was Determined:	19910613
Actual Return to Compliance Date:	19910722
Return to Compliance Qualifier:	Observed
Violation Responsible Agency:	State
Scheduled Compliance Date:	19910625
Enforcement Identifier:	029
Date of Enforcement Action:	19910613
Enforcement Responsible Agency:	State
Enforcement Docket Number:	Not reported
Enforcement Attorney:	Not reported
Corrective Action Component:	No
Appeal Initiated Date:	Not reported
Appeal Resolution Date:	Not reported
Disposition Status Date:	Not reported
Disposition Status:	Not reported
Disposition Status Description:	Not reported

Map ID
Direction
Distance
Elevation

MAP FINDINGS

Site

Database(s)

EDR ID Number
EPA ID Number

FLOWEN OIL DELAWARE VALLEY CORP. (Continued)

1015735469

Consent/Final Order Sequence Number:Not reported
Consent/Final Order Respondent Name: Not reported
Consent/Final Order Lead Agency: Not reported
Enforcement Type: WRITTEN INFORMAL
Enforcement Responsible Person: R2DEP
Enforcement Responsible Sub-Organization: Not reported
SEP Sequence Number: Not reported
SEP Expenditure Amount: Not reported
SEP Scheduled Completion Date: Not reported
SEP Actual Date: Not reported
SEP Defaulted Date: Not reported
SEP Type: Not reported
SEP Type Description: Not reported
Proposed Amount: Not reported
Final Monetary Amount: Not reported
Paid Amount: Not reported
Final Count: Not reported
Final Amount: Not reported

Found Violation: No
Agency Which Determined Violation: Not reported
Violation Short Description: Not reported
Date Violation was Determined: Not reported
Actual Return to Compliance Date: Not reported
Return to Compliance Qualifier: Not reported
Violation Responsible Agency: Not reported
Scheduled Compliance Date: Not reported
Enforcement Identifier: Not reported
Date of Enforcement Action: Not reported
Enforcement Responsible Agency: Not reported
Enforcement Docket Number: Not reported
Enforcement Attorney: Not reported
Corrective Action Component: Not reported
Appeal Initiated Date: Not reported
Appeal Resolution Date: Not reported
Disposition Status Date: Not reported
Disposition Status: Not reported
Disposition Status Description: Not reported

Consent/Final Order Sequence Number:Not reported
Consent/Final Order Respondent Name: Not reported
Consent/Final Order Lead Agency: Not reported
Enforcement Type: Not reported
Enforcement Responsible Person: Not reported
Enforcement Responsible Sub-Organization: Not reported
SEP Sequence Number: Not reported
SEP Expenditure Amount: Not reported
SEP Scheduled Completion Date: Not reported
SEP Actual Date: Not reported
SEP Defaulted Date: Not reported
SEP Type: Not reported
SEP Type Description: Not reported
Proposed Amount: Not reported
Final Monetary Amount: Not reported
Paid Amount: Not reported
Final Count: Not reported
Final Amount: Not reported

Map ID
Direction
Distance
Elevation

MAP FINDINGS

Site

Database(s)

EDR ID Number
EPA ID Number

FLOWEN OIL DELAWARE VALLEY CORP. (Continued)

1015735469

Found Violation: Yes
Agency Which Determined Violation: State
Violation Short Description: Generators - General
Date Violation was Determined: 19870320
Actual Return to Compliance Date: 19870428
Return to Compliance Qualifier: Observed
Violation Responsible Agency: State
Scheduled Compliance Date: 19870403
Enforcement Identifier: 009
Date of Enforcement Action: 19870320
Enforcement Responsible Agency: State
Enforcement Docket Number: Not reported
Enforcement Attorney: Not reported
Corrective Action Component: No
Appeal Initiated Date: Not reported
Appeal Resolution Date: Not reported
Disposition Status Date: Not reported
Disposition Status: Not reported
Disposition Status Description: Not reported
Consent/Final Order Sequence Number: Not reported
Consent/Final Order Respondent Name: Not reported
Consent/Final Order Lead Agency: Not reported
Enforcement Type: WRITTEN INFORMAL
Enforcement Responsible Person: R2DEP
Enforcement Responsible Sub-Organization: Not reported
SEP Sequence Number: Not reported
SEP Expenditure Amount: Not reported
SEP Scheduled Completion Date: Not reported
SEP Actual Date: Not reported
SEP Defaulted Date: Not reported
SEP Type: Not reported
SEP Type Description: Not reported
Proposed Amount: Not reported
Final Monetary Amount: Not reported
Paid Amount: Not reported
Final Count: Not reported
Final Amount: Not reported

Found Violation: No
Agency Which Determined Violation: Not reported
Violation Short Description: Not reported
Date Violation was Determined: Not reported
Actual Return to Compliance Date: Not reported
Return to Compliance Qualifier: Not reported
Violation Responsible Agency: Not reported
Scheduled Compliance Date: Not reported
Enforcement Identifier: Not reported
Date of Enforcement Action: Not reported
Enforcement Responsible Agency: Not reported
Enforcement Docket Number: Not reported
Enforcement Attorney: Not reported
Corrective Action Component: Not reported
Appeal Initiated Date: Not reported
Appeal Resolution Date: Not reported
Disposition Status Date: Not reported
Disposition Status: Not reported
Disposition Status Description: Not reported

Map ID
Direction
Distance
Elevation

MAP FINDINGS

Site

Database(s)

EDR ID Number
EPA ID Number

FLOWEN OIL DELAWARE VALLEY CORP. (Continued)

1015735469

Consent/Final Order Sequence Number: Not reported
Consent/Final Order Respondent Name: Not reported
Consent/Final Order Lead Agency: Not reported
Enforcement Type: Not reported
Enforcement Responsible Person: Not reported
Enforcement Responsible Sub-Organization: Not reported
SEP Sequence Number: Not reported
SEP Expenditure Amount: Not reported
SEP Scheduled Completion Date: Not reported
SEP Actual Date: Not reported
SEP Defaulted Date: Not reported
SEP Type: Not reported
SEP Type Description: Not reported
Proposed Amount: Not reported
Final Monetary Amount: Not reported
Paid Amount: Not reported
Final Count: Not reported
Final Amount: Not reported

Found Violation: Yes
Agency Which Determined Violation: State
Violation Short Description: TSD - General
Date Violation was Determined: 19930415
Actual Return to Compliance Date: 19930722
Return to Compliance Qualifier: Observed
Violation Responsible Agency: State
Scheduled Compliance Date: Not reported
Enforcement Identifier: 000
Date of Enforcement Action: 19930818
Enforcement Responsible Agency: State
Enforcement Docket Number: Not reported
Enforcement Attorney: R2
Corrective Action Component: No
Appeal Initiated Date: Not reported
Appeal Resolution Date: Not reported
Disposition Status Date: Not reported
Disposition Status: Not reported
Disposition Status Description: Not reported

Consent/Final Order Sequence Number: Not reported
Consent/Final Order Respondent Name: Not reported
Consent/Final Order Lead Agency: Not reported
Enforcement Type: INITIAL 3008(A) COMPLIANCE
Enforcement Responsible Person: R2DEP
Enforcement Responsible Sub-Organization: NJ
SEP Sequence Number: Not reported
SEP Expenditure Amount: Not reported
SEP Scheduled Completion Date: Not reported
SEP Actual Date: Not reported
SEP Defaulted Date: Not reported
SEP Type: Not reported
SEP Type Description: Not reported
Proposed Amount: 5000
Final Monetary Amount: 3750
Paid Amount: Not reported
Final Count: 1
Final Amount: 3750

Map ID
Direction
Distance
Elevation

MAP FINDINGS

Site

Database(s)

EDR ID Number
EPA ID Number

FLOWEN OIL DELAWARE VALLEY CORP. (Continued)

1015735469

Found Violation: Yes
Agency Which Determined Violation: State
Violation Short Description: TSD - General
Date Violation was Determined: 19930415
Actual Return to Compliance Date: 19930722
Return to Compliance Qualifier: Observed
Violation Responsible Agency: State
Scheduled Compliance Date: Not reported
Enforcement Identifier: 000
Date of Enforcement Action: 19930415
Enforcement Responsible Agency: State
Enforcement Docket Number: Not reported
Enforcement Attorney: R2
Corrective Action Component: No
Appeal Initiated Date: Not reported
Appeal Resolution Date: Not reported
Disposition Status Date: Not reported
Disposition Status: Not reported
Disposition Status Description: Not reported
Consent/Final Order Sequence Number: Not reported
Consent/Final Order Respondent Name: Not reported
Consent/Final Order Lead Agency: Not reported
Enforcement Type: WRITTEN INFORMAL
Enforcement Responsible Person: R2DEP
Enforcement Responsible Sub-Organization: NJ
SEP Sequence Number: Not reported
SEP Expenditure Amount: Not reported
SEP Scheduled Completion Date: Not reported
SEP Actual Date: Not reported
SEP Defaulted Date: Not reported
SEP Type: Not reported
SEP Type Description: Not reported
Proposed Amount: Not reported
Final Monetary Amount: Not reported
Paid Amount: Not reported
Final Count: Not reported
Final Amount: Not reported

Found Violation: No
Agency Which Determined Violation: Not reported
Violation Short Description: Not reported
Date Violation was Determined: Not reported
Actual Return to Compliance Date: Not reported
Return to Compliance Qualifier: Not reported
Violation Responsible Agency: Not reported
Scheduled Compliance Date: Not reported
Enforcement Identifier: Not reported
Date of Enforcement Action: Not reported
Enforcement Responsible Agency: Not reported
Enforcement Docket Number: Not reported
Enforcement Attorney: Not reported
Corrective Action Component: Not reported
Appeal Initiated Date: Not reported
Appeal Resolution Date: Not reported
Disposition Status Date: Not reported
Disposition Status: Not reported
Disposition Status Description: Not reported

Map ID
Direction
Distance
Elevation

MAP FINDINGS

Site

Database(s)

EDR ID Number
EPA ID Number

FLOWEN OIL DELAWARE VALLEY CORP. (Continued)

1015735469

Consent/Final Order Sequence Number: Not reported
Consent/Final Order Respondent Name: Not reported
Consent/Final Order Lead Agency: Not reported
Enforcement Type: Not reported
Enforcement Responsible Person: Not reported
Enforcement Responsible Sub-Organization: Not reported
SEP Sequence Number: Not reported
SEP Expenditure Amount: Not reported
SEP Scheduled Completion Date: Not reported
SEP Actual Date: Not reported
SEP Defaulted Date: Not reported
SEP Type: Not reported
SEP Type Description: Not reported
Proposed Amount: Not reported
Final Monetary Amount: Not reported
Paid Amount: Not reported
Final Count: Not reported
Final Amount: Not reported

Found Violation: No
Agency Which Determined Violation: Not reported
Violation Short Description: Not reported
Date Violation was Determined: Not reported
Actual Return to Compliance Date: Not reported
Return to Compliance Qualifier: Not reported
Violation Responsible Agency: Not reported
Scheduled Compliance Date: Not reported
Enforcement Identifier: Not reported
Date of Enforcement Action: Not reported
Enforcement Responsible Agency: Not reported
Enforcement Docket Number: Not reported
Enforcement Attorney: Not reported
Corrective Action Component: Not reported
Appeal Initiated Date: Not reported
Appeal Resolution Date: Not reported
Disposition Status Date: Not reported
Disposition Status: Not reported
Disposition Status Description: Not reported

Consent/Final Order Sequence Number: Not reported
Consent/Final Order Respondent Name: Not reported
Consent/Final Order Lead Agency: Not reported
Enforcement Type: Not reported
Enforcement Responsible Person: Not reported
Enforcement Responsible Sub-Organization: Not reported
SEP Sequence Number: Not reported
SEP Expenditure Amount: Not reported
SEP Scheduled Completion Date: Not reported
SEP Actual Date: Not reported
SEP Defaulted Date: Not reported
SEP Type: Not reported
SEP Type Description: Not reported
Proposed Amount: Not reported
Final Monetary Amount: Not reported
Paid Amount: Not reported
Final Count: Not reported
Final Amount: Not reported

Map ID
Direction
Distance
Elevation

MAP FINDINGS

Site

Database(s)

EDR ID Number
EPA ID Number

FLOWEN OIL DELAWARE VALLEY CORP. (Continued)

1015735469

Found Violation: No
Agency Which Determined Violation: Not reported
Violation Short Description: Not reported
Date Violation was Determined: Not reported
Actual Return to Compliance Date: Not reported
Return to Compliance Qualifier: Not reported
Violation Responsible Agency: Not reported
Scheduled Compliance Date: Not reported
Enforcement Identifier: Not reported
Date of Enforcement Action: Not reported
Enforcement Responsible Agency: Not reported
Enforcement Docket Number: Not reported
Enforcement Attorney: Not reported
Corrective Action Component: Not reported
Appeal Initiated Date: Not reported
Appeal Resolution Date: Not reported
Disposition Status Date: Not reported
Disposition Status: Not reported
Disposition Status Description: Not reported
Consent/Final Order Sequence Number: Not reported
Consent/Final Order Respondent Name: Not reported
Consent/Final Order Lead Agency: Not reported
Enforcement Type: Not reported
Enforcement Responsible Person: Not reported
Enforcement Responsible Sub-Organization: Not reported
SEP Sequence Number: Not reported
SEP Expenditure Amount: Not reported
SEP Scheduled Completion Date: Not reported
SEP Actual Date: Not reported
SEP Defaulted Date: Not reported
SEP Type: Not reported
SEP Type Description: Not reported
Proposed Amount: Not reported
Final Monetary Amount: Not reported
Paid Amount: Not reported
Final Count: Not reported
Final Amount: Not reported

Found Violation: No
Agency Which Determined Violation: Not reported
Violation Short Description: Not reported
Date Violation was Determined: Not reported
Actual Return to Compliance Date: Not reported
Return to Compliance Qualifier: Not reported
Violation Responsible Agency: Not reported
Scheduled Compliance Date: Not reported
Enforcement Identifier: Not reported
Date of Enforcement Action: Not reported
Enforcement Responsible Agency: Not reported
Enforcement Docket Number: Not reported
Enforcement Attorney: Not reported
Corrective Action Component: Not reported
Appeal Initiated Date: Not reported
Appeal Resolution Date: Not reported
Disposition Status Date: Not reported
Disposition Status: Not reported
Disposition Status Description: Not reported

Map ID
Direction
Distance
Elevation

MAP FINDINGS

Site

Database(s)

EDR ID Number
EPA ID Number

FLOWEN OIL DELAWARE VALLEY CORP. (Continued)

1015735469

Consent/Final Order Sequence Number: Not reported
Consent/Final Order Respondent Name: Not reported
Consent/Final Order Lead Agency: Not reported
Enforcement Type: Not reported
Enforcement Responsible Person: Not reported
Enforcement Responsible Sub-Organization: Not reported
SEP Sequence Number: Not reported
SEP Expenditure Amount: Not reported
SEP Scheduled Completion Date: Not reported
SEP Actual Date: Not reported
SEP Defaulted Date: Not reported
SEP Type: Not reported
SEP Type Description: Not reported
Proposed Amount: Not reported
Final Monetary Amount: Not reported
Paid Amount: Not reported
Final Count: Not reported
Final Amount: Not reported

Found Violation: Yes
Agency Which Determined Violation: State
Violation Short Description: Generators - General
Date Violation was Determined: 19860731
Actual Return to Compliance Date: 19871110
Return to Compliance Qualifier: Observed
Violation Responsible Agency: State
Scheduled Compliance Date: 19861218
Enforcement Identifier: 003
Date of Enforcement Action: 19861118
Enforcement Responsible Agency: State
Enforcement Docket Number: Not reported
Enforcement Attorney: Not reported
Corrective Action Component: No
Appeal Initiated Date: Not reported
Appeal Resolution Date: Not reported
Disposition Status Date: Not reported
Disposition Status: Not reported
Disposition Status Description: Not reported

Consent/Final Order Sequence Number: Not reported
Consent/Final Order Respondent Name: Not reported
Consent/Final Order Lead Agency: Not reported
Enforcement Type: FINAL 3008(A) COMPLIANCE ORDER
Enforcement Responsible Person: R2DEP
Enforcement Responsible Sub-Organization: Not reported
SEP Sequence Number: Not reported
SEP Expenditure Amount: Not reported
SEP Scheduled Completion Date: Not reported
SEP Actual Date: Not reported
SEP Defaulted Date: Not reported
SEP Type: Not reported
SEP Type Description: Not reported
Proposed Amount: Not reported
Final Monetary Amount: Not reported
Paid Amount: Not reported
Final Count: Not reported
Final Amount: Not reported

Map ID
Direction
Distance
Elevation

MAP FINDINGS

Site

Database(s)

EDR ID Number
EPA ID Number

FLOWEN OIL DELAWARE VALLEY CORP. (Continued)

1015735469

Found Violation: No
Agency Which Determined Violation: Not reported
Violation Short Description: Not reported
Date Violation was Determined: Not reported
Actual Return to Compliance Date: Not reported
Return to Compliance Qualifier: Not reported
Violation Responsible Agency: Not reported
Scheduled Compliance Date: Not reported
Enforcement Identifier: Not reported
Date of Enforcement Action: Not reported
Enforcement Responsible Agency: Not reported
Enforcement Docket Number: Not reported
Enforcement Attorney: Not reported
Corrective Action Component: Not reported
Appeal Initiated Date: Not reported
Appeal Resolution Date: Not reported
Disposition Status Date: Not reported
Disposition Status: Not reported
Disposition Status Description: Not reported
Consent/Final Order Sequence Number: Not reported
Consent/Final Order Respondent Name: Not reported
Consent/Final Order Lead Agency: Not reported
Enforcement Type: Not reported
Enforcement Responsible Person: Not reported
Enforcement Responsible Sub-Organization: Not reported
SEP Sequence Number: Not reported
SEP Expenditure Amount: Not reported
SEP Scheduled Completion Date: Not reported
SEP Actual Date: Not reported
SEP Defaulted Date: Not reported
SEP Type: Not reported
SEP Type Description: Not reported
Proposed Amount: Not reported
Final Monetary Amount: Not reported
Paid Amount: Not reported
Final Count: Not reported
Final Amount: Not reported

Found Violation: No
Agency Which Determined Violation: Not reported
Violation Short Description: Not reported
Date Violation was Determined: Not reported
Actual Return to Compliance Date: Not reported
Return to Compliance Qualifier: Not reported
Violation Responsible Agency: Not reported
Scheduled Compliance Date: Not reported
Enforcement Identifier: Not reported
Date of Enforcement Action: Not reported
Enforcement Responsible Agency: Not reported
Enforcement Docket Number: Not reported
Enforcement Attorney: Not reported
Corrective Action Component: Not reported
Appeal Initiated Date: Not reported
Appeal Resolution Date: Not reported
Disposition Status Date: Not reported
Disposition Status: Not reported
Disposition Status Description: Not reported

Map ID
Direction
Distance
Elevation

MAP FINDINGS

Site

Database(s)

EDR ID Number
EPA ID Number

FLOWEN OIL DELAWARE VALLEY CORP. (Continued)

1015735469

Consent/Final Order Sequence Number:Not reported
Consent/Final Order Respondent Name: Not reported
Consent/Final Order Lead Agency: Not reported
Enforcement Type: Not reported
Enforcement Responsible Person: Not reported
Enforcement Responsible Sub-Organization: Not reported
SEP Sequence Number: Not reported
SEP Expenditure Amount: Not reported
SEP Scheduled Completion Date: Not reported
SEP Actual Date: Not reported
SEP Defaulted Date: Not reported
SEP Type: Not reported
SEP Type Description: Not reported
Proposed Amount: Not reported
Final Monetary Amount: Not reported
Paid Amount: Not reported
Final Count: Not reported
Final Amount: Not reported

Found Violation: No
Agency Which Determined Violation: Not reported
Violation Short Description: Not reported
Date Violation was Determined: Not reported
Actual Return to Compliance Date: Not reported
Return to Compliance Qualifier: Not reported
Violation Responsible Agency: Not reported
Scheduled Compliance Date: Not reported
Enforcement Identifier: Not reported
Date of Enforcement Action: Not reported
Enforcement Responsible Agency: Not reported
Enforcement Docket Number: Not reported
Enforcement Attorney: Not reported
Corrective Action Component: Not reported
Appeal Initiated Date: Not reported
Appeal Resolution Date: Not reported
Disposition Status Date: Not reported
Disposition Status: Not reported
Disposition Status Description: Not reported

Consent/Final Order Sequence Number:Not reported
Consent/Final Order Respondent Name: Not reported
Consent/Final Order Lead Agency: Not reported
Enforcement Type: Not reported
Enforcement Responsible Person: Not reported
Enforcement Responsible Sub-Organization: Not reported
SEP Sequence Number: Not reported
SEP Expenditure Amount: Not reported
SEP Scheduled Completion Date: Not reported
SEP Actual Date: Not reported
SEP Defaulted Date: Not reported
SEP Type: Not reported
SEP Type Description: Not reported
Proposed Amount: Not reported
Final Monetary Amount: Not reported
Paid Amount: Not reported
Final Count: Not reported
Final Amount: Not reported

Map ID
Direction
Distance
Elevation

MAP FINDINGS

Site

Database(s)

EDR ID Number
EPA ID Number

FLOWEN OIL DELAWARE VALLEY CORP. (Continued)

1015735469

Found Violation: No
Agency Which Determined Violation: Not reported
Violation Short Description: Not reported
Date Violation was Determined: Not reported
Actual Return to Compliance Date: Not reported
Return to Compliance Qualifier: Not reported
Violation Responsible Agency: Not reported
Scheduled Compliance Date: Not reported
Enforcement Identifier: Not reported
Date of Enforcement Action: Not reported
Enforcement Responsible Agency: Not reported
Enforcement Docket Number: Not reported
Enforcement Attorney: Not reported
Corrective Action Component: Not reported
Appeal Initiated Date: Not reported
Appeal Resolution Date: Not reported
Disposition Status Date: Not reported
Disposition Status: Not reported
Disposition Status Description: Not reported
Consent/Final Order Sequence Number: Not reported
Consent/Final Order Respondent Name: Not reported
Consent/Final Order Lead Agency: Not reported
Enforcement Type: Not reported
Enforcement Responsible Person: Not reported
Enforcement Responsible Sub-Organization: Not reported
SEP Sequence Number: Not reported
SEP Expenditure Amount: Not reported
SEP Scheduled Completion Date: Not reported
SEP Actual Date: Not reported
SEP Defaulted Date: Not reported
SEP Type: Not reported
SEP Type Description: Not reported
Proposed Amount: Not reported
Final Monetary Amount: Not reported
Paid Amount: Not reported
Final Count: Not reported
Final Amount: Not reported

Found Violation: No
Agency Which Determined Violation: Not reported
Violation Short Description: Not reported
Date Violation was Determined: Not reported
Actual Return to Compliance Date: Not reported
Return to Compliance Qualifier: Not reported
Violation Responsible Agency: Not reported
Scheduled Compliance Date: Not reported
Enforcement Identifier: Not reported
Date of Enforcement Action: Not reported
Enforcement Responsible Agency: Not reported
Enforcement Docket Number: Not reported
Enforcement Attorney: Not reported
Corrective Action Component: Not reported
Appeal Initiated Date: Not reported
Appeal Resolution Date: Not reported
Disposition Status Date: Not reported
Disposition Status: Not reported
Disposition Status Description: Not reported

Map ID
Direction
Distance
Elevation

MAP FINDINGS

Site

Database(s)

EDR ID Number
EPA ID Number

FLOWEN OIL DELAWARE VALLEY CORP. (Continued)

1015735469

Consent/Final Order Sequence Number: Not reported
Consent/Final Order Respondent Name: Not reported
Consent/Final Order Lead Agency: Not reported
Enforcement Type: Not reported
Enforcement Responsible Person: Not reported
Enforcement Responsible Sub-Organization: Not reported
SEP Sequence Number: Not reported
SEP Expenditure Amount: Not reported
SEP Scheduled Completion Date: Not reported
SEP Actual Date: Not reported
SEP Defaulted Date: Not reported
SEP Type: Not reported
SEP Type Description: Not reported
Proposed Amount: Not reported
Final Monetary Amount: Not reported
Paid Amount: Not reported
Final Count: Not reported
Final Amount: Not reported

Found Violation: No
Agency Which Determined Violation: Not reported
Violation Short Description: Not reported
Date Violation was Determined: Not reported
Actual Return to Compliance Date: Not reported
Return to Compliance Qualifier: Not reported
Violation Responsible Agency: Not reported
Scheduled Compliance Date: Not reported
Enforcement Identifier: Not reported
Date of Enforcement Action: Not reported
Enforcement Responsible Agency: Not reported
Enforcement Docket Number: Not reported
Enforcement Attorney: Not reported
Corrective Action Component: Not reported
Appeal Initiated Date: Not reported
Appeal Resolution Date: Not reported
Disposition Status Date: Not reported
Disposition Status: Not reported
Disposition Status Description: Not reported

Consent/Final Order Sequence Number: Not reported
Consent/Final Order Respondent Name: Not reported
Consent/Final Order Lead Agency: Not reported
Enforcement Type: Not reported
Enforcement Responsible Person: Not reported
Enforcement Responsible Sub-Organization: Not reported
SEP Sequence Number: Not reported
SEP Expenditure Amount: Not reported
SEP Scheduled Completion Date: Not reported
SEP Actual Date: Not reported
SEP Defaulted Date: Not reported
SEP Type: Not reported
SEP Type Description: Not reported
Proposed Amount: Not reported
Final Monetary Amount: Not reported
Paid Amount: Not reported
Final Count: Not reported
Final Amount: Not reported

Map ID
Direction
Distance
Elevation

MAP FINDINGS

Site

Database(s)

EDR ID Number
EPA ID Number

FLOWEN OIL DELAWARE VALLEY CORP. (Continued)

1015735469

Found Violation: No
Agency Which Determined Violation: Not reported
Violation Short Description: Not reported
Date Violation was Determined: Not reported
Actual Return to Compliance Date: Not reported
Return to Compliance Qualifier: Not reported
Violation Responsible Agency: Not reported
Scheduled Compliance Date: Not reported
Enforcement Identifier: Not reported
Date of Enforcement Action: Not reported
Enforcement Responsible Agency: Not reported
Enforcement Docket Number: Not reported
Enforcement Attorney: Not reported
Corrective Action Component: Not reported
Appeal Initiated Date: Not reported
Appeal Resolution Date: Not reported
Disposition Status Date: Not reported
Disposition Status: Not reported
Disposition Status Description: Not reported
Consent/Final Order Sequence Number: Not reported
Consent/Final Order Respondent Name: Not reported
Consent/Final Order Lead Agency: Not reported
Enforcement Type: Not reported
Enforcement Responsible Person: Not reported
Enforcement Responsible Sub-Organization: Not reported
SEP Sequence Number: Not reported
SEP Expenditure Amount: Not reported
SEP Scheduled Completion Date: Not reported
SEP Actual Date: Not reported
SEP Defaulted Date: Not reported
SEP Type: Not reported
SEP Type Description: Not reported
Proposed Amount: Not reported
Final Monetary Amount: Not reported
Paid Amount: Not reported
Final Count: Not reported
Final Amount: Not reported

Found Violation: No
Agency Which Determined Violation: Not reported
Violation Short Description: Not reported
Date Violation was Determined: Not reported
Actual Return to Compliance Date: Not reported
Return to Compliance Qualifier: Not reported
Violation Responsible Agency: Not reported
Scheduled Compliance Date: Not reported
Enforcement Identifier: Not reported
Date of Enforcement Action: Not reported
Enforcement Responsible Agency: Not reported
Enforcement Docket Number: Not reported
Enforcement Attorney: Not reported
Corrective Action Component: Not reported
Appeal Initiated Date: Not reported
Appeal Resolution Date: Not reported
Disposition Status Date: Not reported
Disposition Status: Not reported
Disposition Status Description: Not reported

Map ID
Direction
Distance
Elevation

MAP FINDINGS

Site

Database(s)

EDR ID Number
EPA ID Number

FLOWEN OIL DELAWARE VALLEY CORP. (Continued)

1015735469

Consent/Final Order Sequence Number: Not reported
Consent/Final Order Respondent Name: Not reported
Consent/Final Order Lead Agency: Not reported
Enforcement Type: Not reported
Enforcement Responsible Person: Not reported
Enforcement Responsible Sub-Organization: Not reported
SEP Sequence Number: Not reported
SEP Expenditure Amount: Not reported
SEP Scheduled Completion Date: Not reported
SEP Actual Date: Not reported
SEP Defaulted Date: Not reported
SEP Type: Not reported
SEP Type Description: Not reported
Proposed Amount: Not reported
Final Monetary Amount: Not reported
Paid Amount: Not reported
Final Count: Not reported
Final Amount: Not reported

Found Violation: No
Agency Which Determined Violation: Not reported
Violation Short Description: Not reported
Date Violation was Determined: Not reported
Actual Return to Compliance Date: Not reported
Return to Compliance Qualifier: Not reported
Violation Responsible Agency: Not reported
Scheduled Compliance Date: Not reported
Enforcement Identifier: Not reported
Date of Enforcement Action: Not reported
Enforcement Responsible Agency: Not reported
Enforcement Docket Number: Not reported
Enforcement Attorney: Not reported
Corrective Action Component: Not reported
Appeal Initiated Date: Not reported
Appeal Resolution Date: Not reported
Disposition Status Date: Not reported
Disposition Status: Not reported
Disposition Status Description: Not reported

Consent/Final Order Sequence Number: Not reported
Consent/Final Order Respondent Name: Not reported
Consent/Final Order Lead Agency: Not reported
Enforcement Type: Not reported
Enforcement Responsible Person: Not reported
Enforcement Responsible Sub-Organization: Not reported
SEP Sequence Number: Not reported
SEP Expenditure Amount: Not reported
SEP Scheduled Completion Date: Not reported
SEP Actual Date: Not reported
SEP Defaulted Date: Not reported
SEP Type: Not reported
SEP Type Description: Not reported
Proposed Amount: Not reported
Final Monetary Amount: Not reported
Paid Amount: Not reported
Final Count: Not reported
Final Amount: Not reported

Map ID
Direction
Distance
Elevation

MAP FINDINGS

Site

Database(s)

EDR ID Number
EPA ID Number

FLOWEN OIL DELAWARE VALLEY CORP. (Continued)

1015735469

Found Violation: Unknown
Agency Which Determined Violation: Not reported
Violation Short Description: Not reported
Date Violation was Determined: Not reported
Actual Return to Compliance Date: Not reported
Return to Compliance Qualifier: Not reported
Violation Responsible Agency: Not reported
Scheduled Compliance Date: Not reported
Enforcement Identifier: Not reported
Date of Enforcement Action: Not reported
Enforcement Responsible Agency: Not reported
Enforcement Docket Number: Not reported
Enforcement Attorney: Not reported
Corrective Action Component: Not reported
Appeal Initiated Date: Not reported
Appeal Resolution Date: Not reported
Disposition Status Date: Not reported
Disposition Status: Not reported
Disposition Status Description: Not reported
Consent/Final Order Sequence Number: Not reported
Consent/Final Order Respondent Name: Not reported
Consent/Final Order Lead Agency: Not reported
Enforcement Type: Not reported
Enforcement Responsible Person: Not reported
Enforcement Responsible Sub-Organization: Not reported
SEP Sequence Number: Not reported
SEP Expenditure Amount: Not reported
SEP Scheduled Completion Date: Not reported
SEP Actual Date: Not reported
SEP Defaulted Date: Not reported
SEP Type: Not reported
SEP Type Description: Not reported
Proposed Amount: Not reported
Final Monetary Amount: Not reported
Paid Amount: Not reported
Final Count: Not reported
Final Amount: Not reported

Found Violation: No
Agency Which Determined Violation: Not reported
Violation Short Description: Not reported
Date Violation was Determined: Not reported
Actual Return to Compliance Date: Not reported
Return to Compliance Qualifier: Not reported
Violation Responsible Agency: Not reported
Scheduled Compliance Date: Not reported
Enforcement Identifier: Not reported
Date of Enforcement Action: Not reported
Enforcement Responsible Agency: Not reported
Enforcement Docket Number: Not reported
Enforcement Attorney: Not reported
Corrective Action Component: Not reported
Appeal Initiated Date: Not reported
Appeal Resolution Date: Not reported
Disposition Status Date: Not reported
Disposition Status: Not reported
Disposition Status Description: Not reported

Map ID
Direction
Distance
Elevation

MAP FINDINGS

Site

Database(s)

EDR ID Number
EPA ID Number

FLOWEN OIL DELAWARE VALLEY CORP. (Continued)

1015735469

Consent/Final Order Sequence Number: Not reported
Consent/Final Order Respondent Name: Not reported
Consent/Final Order Lead Agency: Not reported
Enforcement Type: Not reported
Enforcement Responsible Person: Not reported
Enforcement Responsible Sub-Organization: Not reported
SEP Sequence Number: Not reported
SEP Expenditure Amount: Not reported
SEP Scheduled Completion Date: Not reported
SEP Actual Date: Not reported
SEP Defaulted Date: Not reported
SEP Type: Not reported
SEP Type Description: Not reported
Proposed Amount: Not reported
Final Monetary Amount: Not reported
Paid Amount: Not reported
Final Count: Not reported
Final Amount: Not reported

Found Violation: No
Agency Which Determined Violation: Not reported
Violation Short Description: Not reported
Date Violation was Determined: Not reported
Actual Return to Compliance Date: Not reported
Return to Compliance Qualifier: Not reported
Violation Responsible Agency: Not reported
Scheduled Compliance Date: Not reported
Enforcement Identifier: Not reported
Date of Enforcement Action: Not reported
Enforcement Responsible Agency: Not reported
Enforcement Docket Number: Not reported
Enforcement Attorney: Not reported
Corrective Action Component: Not reported
Appeal Initiated Date: Not reported
Appeal Resolution Date: Not reported
Disposition Status Date: Not reported
Disposition Status: Not reported
Disposition Status Description: Not reported

Consent/Final Order Sequence Number: Not reported
Consent/Final Order Respondent Name: Not reported
Consent/Final Order Lead Agency: Not reported
Enforcement Type: Not reported
Enforcement Responsible Person: Not reported
Enforcement Responsible Sub-Organization: Not reported
SEP Sequence Number: Not reported
SEP Expenditure Amount: Not reported
SEP Scheduled Completion Date: Not reported
SEP Actual Date: Not reported
SEP Defaulted Date: Not reported
SEP Type: Not reported
SEP Type Description: Not reported
Proposed Amount: Not reported
Final Monetary Amount: Not reported
Paid Amount: Not reported
Final Count: Not reported
Final Amount: Not reported

Map ID
Direction
Distance
Elevation

MAP FINDINGS

Site

Database(s)

EDR ID Number
EPA ID Number

FLOWEN OIL DELAWARE VALLEY CORP. (Continued)

1015735469

Found Violation: No
Agency Which Determined Violation: Not reported
Violation Short Description: Not reported
Date Violation was Determined: Not reported
Actual Return to Compliance Date: Not reported
Return to Compliance Qualifier: Not reported
Violation Responsible Agency: Not reported
Scheduled Compliance Date: Not reported
Enforcement Identifier: Not reported
Date of Enforcement Action: Not reported
Enforcement Responsible Agency: Not reported
Enforcement Docket Number: Not reported
Enforcement Attorney: Not reported
Corrective Action Component: Not reported
Appeal Initiated Date: Not reported
Appeal Resolution Date: Not reported
Disposition Status Date: Not reported
Disposition Status: Not reported
Disposition Status Description: Not reported
Consent/Final Order Sequence Number: Not reported
Consent/Final Order Respondent Name: Not reported
Consent/Final Order Lead Agency: Not reported
Enforcement Type: Not reported
Enforcement Responsible Person: Not reported
Enforcement Responsible Sub-Organization: Not reported
SEP Sequence Number: Not reported
SEP Expenditure Amount: Not reported
SEP Scheduled Completion Date: Not reported
SEP Actual Date: Not reported
SEP Defaulted Date: Not reported
SEP Type: Not reported
SEP Type Description: Not reported
Proposed Amount: Not reported
Final Monetary Amount: Not reported
Paid Amount: Not reported
Final Count: Not reported
Final Amount: Not reported

Found Violation: No
Agency Which Determined Violation: Not reported
Violation Short Description: Not reported
Date Violation was Determined: Not reported
Actual Return to Compliance Date: Not reported
Return to Compliance Qualifier: Not reported
Violation Responsible Agency: Not reported
Scheduled Compliance Date: Not reported
Enforcement Identifier: Not reported
Date of Enforcement Action: Not reported
Enforcement Responsible Agency: Not reported
Enforcement Docket Number: Not reported
Enforcement Attorney: Not reported
Corrective Action Component: Not reported
Appeal Initiated Date: Not reported
Appeal Resolution Date: Not reported
Disposition Status Date: Not reported
Disposition Status: Not reported
Disposition Status Description: Not reported

Map ID
Direction
Distance
Elevation

MAP FINDINGS

Site

Database(s)

EDR ID Number
EPA ID Number

FLOWEN OIL DELAWARE VALLEY CORP. (Continued)

1015735469

Consent/Final Order Sequence Number:	Not reported
Consent/Final Order Respondent Name:	Not reported
Consent/Final Order Lead Agency:	Not reported
Enforcement Type:	Not reported
Enforcement Responsible Person:	Not reported
Enforcement Responsible Sub-Organization:	Not reported
SEP Sequence Number:	Not reported
SEP Expenditure Amount:	Not reported
SEP Scheduled Completion Date:	Not reported
SEP Actual Date:	Not reported
SEP Defaulted Date:	Not reported
SEP Type:	Not reported
SEP Type Description:	Not reported
Proposed Amount:	Not reported
Final Monetary Amount:	Not reported
Paid Amount:	Not reported
Final Count:	Not reported
Final Amount:	Not reported
Found Violation:	No
Agency Which Determined Violation:	Not reported
Violation Short Description:	Not reported
Date Violation was Determined:	Not reported
Actual Return to Compliance Date:	Not reported
Return to Compliance Qualifier:	Not reported
Violation Responsible Agency:	Not reported
Scheduled Compliance Date:	Not reported
Enforcement Identifier:	Not reported
Date of Enforcement Action:	Not reported
Enforcement Responsible Agency:	Not reported
Enforcement Docket Number:	Not reported
Enforcement Attorney:	Not reported
Corrective Action Component:	Not reported
Appeal Initiated Date:	Not reported
Appeal Resolution Date:	Not reported
Disposition Status Date:	Not reported
Disposition Status:	Not reported
Disposition Status Description:	Not reported
Consent/Final Order Sequence Number:	Not reported
Consent/Final Order Respondent Name:	Not reported
Consent/Final Order Lead Agency:	Not reported
Enforcement Type:	Not reported
Enforcement Responsible Person:	Not reported
Enforcement Responsible Sub-Organization:	Not reported
SEP Sequence Number:	Not reported
SEP Expenditure Amount:	Not reported
SEP Scheduled Completion Date:	Not reported
SEP Actual Date:	Not reported
SEP Defaulted Date:	Not reported
SEP Type:	Not reported
SEP Type Description:	Not reported
Proposed Amount:	Not reported
Final Monetary Amount:	Not reported
Paid Amount:	Not reported
Final Count:	Not reported
Final Amount:	Not reported

Map ID
Direction
Distance
Elevation

MAP FINDINGS

Site

Database(s)

EDR ID Number
EPA ID Number

FLOWEN OIL DELAWARE VALLEY CORP. (Continued)

1015735469

Found Violation: No
Agency Which Determined Violation: Not reported
Violation Short Description: Not reported
Date Violation was Determined: Not reported
Actual Return to Compliance Date: Not reported
Return to Compliance Qualifier: Not reported
Violation Responsible Agency: Not reported
Scheduled Compliance Date: Not reported
Enforcement Identifier: Not reported
Date of Enforcement Action: Not reported
Enforcement Responsible Agency: Not reported
Enforcement Docket Number: Not reported
Enforcement Attorney: Not reported
Corrective Action Component: Not reported
Appeal Initiated Date: Not reported
Appeal Resolution Date: Not reported
Disposition Status Date: Not reported
Disposition Status: Not reported
Disposition Status Description: Not reported
Consent/Final Order Sequence Number: Not reported
Consent/Final Order Respondent Name: Not reported
Consent/Final Order Lead Agency: Not reported
Enforcement Type: Not reported
Enforcement Responsible Person: Not reported
Enforcement Responsible Sub-Organization: Not reported
SEP Sequence Number: Not reported
SEP Expenditure Amount: Not reported
SEP Scheduled Completion Date: Not reported
SEP Actual Date: Not reported
SEP Defaulted Date: Not reported
SEP Type: Not reported
SEP Type Description: Not reported
Proposed Amount: Not reported
Final Monetary Amount: Not reported
Paid Amount: Not reported
Final Count: Not reported
Final Amount: Not reported

Found Violation: No
Agency Which Determined Violation: Not reported
Violation Short Description: Not reported
Date Violation was Determined: Not reported
Actual Return to Compliance Date: Not reported
Return to Compliance Qualifier: Not reported
Violation Responsible Agency: Not reported
Scheduled Compliance Date: Not reported
Enforcement Identifier: Not reported
Date of Enforcement Action: Not reported
Enforcement Responsible Agency: Not reported
Enforcement Docket Number: Not reported
Enforcement Attorney: Not reported
Corrective Action Component: Not reported
Appeal Initiated Date: Not reported
Appeal Resolution Date: Not reported
Disposition Status Date: Not reported
Disposition Status: Not reported
Disposition Status Description: Not reported

Map ID
Direction
Distance
Elevation

MAP FINDINGS

Site

Database(s)

EDR ID Number
EPA ID Number

FLOWEN OIL DELAWARE VALLEY CORP. (Continued)

1015735469

Consent/Final Order Sequence Number: Not reported
Consent/Final Order Respondent Name: Not reported
Consent/Final Order Lead Agency: Not reported
Enforcement Type: Not reported
Enforcement Responsible Person: Not reported
Enforcement Responsible Sub-Organization: Not reported
SEP Sequence Number: Not reported
SEP Expenditure Amount: Not reported
SEP Scheduled Completion Date: Not reported
SEP Actual Date: Not reported
SEP Defaulted Date: Not reported
SEP Type: Not reported
SEP Type Description: Not reported
Proposed Amount: Not reported
Final Monetary Amount: Not reported
Paid Amount: Not reported
Final Count: Not reported
Final Amount: Not reported

Found Violation: Yes
Agency Which Determined Violation: State
Violation Short Description: Generators - General
Date Violation was Determined: 19960813
Actual Return to Compliance Date: 19960816
Return to Compliance Qualifier: Observed
Violation Responsible Agency: State
Scheduled Compliance Date: Not reported
Enforcement Identifier: 000
Date of Enforcement Action: 19960813
Enforcement Responsible Agency: State
Enforcement Docket Number: Not reported
Enforcement Attorney: NJ
Corrective Action Component: No
Appeal Initiated Date: Not reported
Appeal Resolution Date: Not reported
Disposition Status Date: Not reported
Disposition Status: Not reported
Disposition Status Description: Not reported

Consent/Final Order Sequence Number: Not reported
Consent/Final Order Respondent Name: Not reported
Consent/Final Order Lead Agency: Not reported
Enforcement Type: WRITTEN INFORMAL
Enforcement Responsible Person: NJTO
Enforcement Responsible Sub-Organization: S
SEP Sequence Number: Not reported
SEP Expenditure Amount: Not reported
SEP Scheduled Completion Date: Not reported
SEP Actual Date: Not reported
SEP Defaulted Date: Not reported
SEP Type: Not reported
SEP Type Description: Not reported
Proposed Amount: Not reported
Final Monetary Amount: Not reported
Paid Amount: Not reported
Final Count: Not reported
Final Amount: Not reported

Map ID
Direction
Distance
Elevation

MAP FINDINGS

Site

Database(s)

EDR ID Number
EPA ID Number

FLOWEN OIL DELAWARE VALLEY CORP. (Continued)

1015735469

Found Violation:	No
Agency Which Determined Violation:	Not reported
Violation Short Description:	Not reported
Date Violation was Determined:	Not reported
Actual Return to Compliance Date:	Not reported
Return to Compliance Qualifier:	Not reported
Violation Responsible Agency:	Not reported
Scheduled Compliance Date:	Not reported
Enforcement Identifier:	Not reported
Date of Enforcement Action:	Not reported
Enforcement Responsible Agency:	Not reported
Enforcement Docket Number:	Not reported
Enforcement Attorney:	Not reported
Corrective Action Component:	Not reported
Appeal Initiated Date:	Not reported
Appeal Resolution Date:	Not reported
Disposition Status Date:	Not reported
Disposition Status:	Not reported
Disposition Status Description:	Not reported
Consent/Final Order Sequence Number:	Not reported
Consent/Final Order Respondent Name:	Not reported
Consent/Final Order Lead Agency:	Not reported
Enforcement Type:	Not reported
Enforcement Responsible Person:	Not reported
Enforcement Responsible Sub-Organization:	Not reported
SEP Sequence Number:	Not reported
SEP Expenditure Amount:	Not reported
SEP Scheduled Completion Date:	Not reported
SEP Actual Date:	Not reported
SEP Defaulted Date:	Not reported
SEP Type:	Not reported
SEP Type Description:	Not reported
Proposed Amount:	Not reported
Final Monetary Amount:	Not reported
Paid Amount:	Not reported
Final Count:	Not reported
Final Amount:	Not reported
Found Violation:	Yes
Agency Which Determined Violation:	State
Violation Short Description:	Generators - General
Date Violation was Determined:	19870330
Actual Return to Compliance Date:	19870331
Return to Compliance Qualifier:	Observed
Violation Responsible Agency:	State
Scheduled Compliance Date:	19870330
Enforcement Identifier:	010
Date of Enforcement Action:	19870303
Enforcement Responsible Agency:	State
Enforcement Docket Number:	Not reported
Enforcement Attorney:	Not reported
Corrective Action Component:	No
Appeal Initiated Date:	Not reported
Appeal Resolution Date:	Not reported
Disposition Status Date:	Not reported
Disposition Status:	Not reported
Disposition Status Description:	Not reported

Map ID
Direction
Distance
Elevation

MAP FINDINGS

Site

Database(s)

EDR ID Number
EPA ID Number

FLOWEN OIL DELAWARE VALLEY CORP. (Continued)

1015735469

Consent/Final Order Sequence Number: Not reported
Consent/Final Order Respondent Name: Not reported
Consent/Final Order Lead Agency: Not reported
Enforcement Type: WRITTEN INFORMAL
Enforcement Responsible Person: R2DEP
Enforcement Responsible Sub-Organization: Not reported
SEP Sequence Number: Not reported
SEP Expenditure Amount: Not reported
SEP Scheduled Completion Date: Not reported
SEP Actual Date: Not reported
SEP Defaulted Date: Not reported
SEP Type: Not reported
SEP Type Description: Not reported
Proposed Amount: Not reported
Final Monetary Amount: Not reported
Paid Amount: Not reported
Final Count: Not reported
Final Amount: Not reported

Found Violation: No
Agency Which Determined Violation: Not reported
Violation Short Description: Not reported
Date Violation was Determined: Not reported
Actual Return to Compliance Date: Not reported
Return to Compliance Qualifier: Not reported
Violation Responsible Agency: Not reported
Scheduled Compliance Date: Not reported
Enforcement Identifier: Not reported
Date of Enforcement Action: Not reported
Enforcement Responsible Agency: Not reported
Enforcement Docket Number: Not reported
Enforcement Attorney: Not reported
Corrective Action Component: Not reported
Appeal Initiated Date: Not reported
Appeal Resolution Date: Not reported
Disposition Status Date: Not reported
Disposition Status: Not reported
Disposition Status Description: Not reported

Consent/Final Order Sequence Number: Not reported
Consent/Final Order Respondent Name: Not reported
Consent/Final Order Lead Agency: Not reported
Enforcement Type: Not reported
Enforcement Responsible Person: Not reported
Enforcement Responsible Sub-Organization: Not reported
SEP Sequence Number: Not reported
SEP Expenditure Amount: Not reported
SEP Scheduled Completion Date: Not reported
SEP Actual Date: Not reported
SEP Defaulted Date: Not reported
SEP Type: Not reported
SEP Type Description: Not reported
Proposed Amount: Not reported
Final Monetary Amount: Not reported
Paid Amount: Not reported
Final Count: Not reported
Final Amount: Not reported

Map ID
Direction
Distance
Elevation

MAP FINDINGS

Site

Database(s)

EDR ID Number
EPA ID Number

FLOWEN OIL DELAWARE VALLEY CORP. (Continued)

1015735469

Found Violation: No
Agency Which Determined Violation: Not reported
Violation Short Description: Not reported
Date Violation was Determined: Not reported
Actual Return to Compliance Date: Not reported
Return to Compliance Qualifier: Not reported
Violation Responsible Agency: Not reported
Scheduled Compliance Date: Not reported
Enforcement Identifier: Not reported
Date of Enforcement Action: Not reported
Enforcement Responsible Agency: Not reported
Enforcement Docket Number: Not reported
Enforcement Attorney: Not reported
Corrective Action Component: Not reported
Appeal Initiated Date: Not reported
Appeal Resolution Date: Not reported
Disposition Status Date: Not reported
Disposition Status: Not reported
Disposition Status Description: Not reported
Consent/Final Order Sequence Number: Not reported
Consent/Final Order Respondent Name: Not reported
Consent/Final Order Lead Agency: Not reported
Enforcement Type: Not reported
Enforcement Responsible Person: Not reported
Enforcement Responsible Sub-Organization: Not reported
SEP Sequence Number: Not reported
SEP Expenditure Amount: Not reported
SEP Scheduled Completion Date: Not reported
SEP Actual Date: Not reported
SEP Defaulted Date: Not reported
SEP Type: Not reported
SEP Type Description: Not reported
Proposed Amount: Not reported
Final Monetary Amount: Not reported
Paid Amount: Not reported
Final Count: Not reported
Final Amount: Not reported

Found Violation: No
Agency Which Determined Violation: Not reported
Violation Short Description: Not reported
Date Violation was Determined: Not reported
Actual Return to Compliance Date: Not reported
Return to Compliance Qualifier: Not reported
Violation Responsible Agency: Not reported
Scheduled Compliance Date: Not reported
Enforcement Identifier: Not reported
Date of Enforcement Action: Not reported
Enforcement Responsible Agency: Not reported
Enforcement Docket Number: Not reported
Enforcement Attorney: Not reported
Corrective Action Component: Not reported
Appeal Initiated Date: Not reported
Appeal Resolution Date: Not reported
Disposition Status Date: Not reported
Disposition Status: Not reported
Disposition Status Description: Not reported

Map ID
Direction
Distance
Elevation

MAP FINDINGS

Site

Database(s)

EDR ID Number
EPA ID Number

FLOWEN OIL DELAWARE VALLEY CORP. (Continued)

1015735469

Consent/Final Order Sequence Number:Not reported
Consent/Final Order Respondent Name: Not reported
Consent/Final Order Lead Agency: Not reported
Enforcement Type: Not reported
Enforcement Responsible Person: Not reported
Enforcement Responsible Sub-Organization: Not reported
SEP Sequence Number: Not reported
SEP Expenditure Amount: Not reported
SEP Scheduled Completion Date: Not reported
SEP Actual Date: Not reported
SEP Defaulted Date: Not reported
SEP Type: Not reported
SEP Type Description: Not reported
Proposed Amount: Not reported
Final Monetary Amount: Not reported
Paid Amount: Not reported
Final Count: Not reported
Final Amount: Not reported

Found Violation: No
Agency Which Determined Violation: Not reported
Violation Short Description: Not reported
Date Violation was Determined: Not reported
Actual Return to Compliance Date: Not reported
Return to Compliance Qualifier: Not reported
Violation Responsible Agency: Not reported
Scheduled Compliance Date: Not reported
Enforcement Identifier: Not reported
Date of Enforcement Action: Not reported
Enforcement Responsible Agency: Not reported
Enforcement Docket Number: Not reported
Enforcement Attorney: Not reported
Corrective Action Component: Not reported
Appeal Initiated Date: Not reported
Appeal Resolution Date: Not reported
Disposition Status Date: Not reported
Disposition Status: Not reported
Disposition Status Description: Not reported

Consent/Final Order Sequence Number:Not reported
Consent/Final Order Respondent Name: Not reported
Consent/Final Order Lead Agency: Not reported
Enforcement Type: Not reported
Enforcement Responsible Person: Not reported
Enforcement Responsible Sub-Organization: Not reported
SEP Sequence Number: Not reported
SEP Expenditure Amount: Not reported
SEP Scheduled Completion Date: Not reported
SEP Actual Date: Not reported
SEP Defaulted Date: Not reported
SEP Type: Not reported
SEP Type Description: Not reported
Proposed Amount: Not reported
Final Monetary Amount: Not reported
Paid Amount: Not reported
Final Count: Not reported
Final Amount: Not reported

Map ID
Direction
Distance
Elevation

MAP FINDINGS

Site

Database(s)

EDR ID Number
EPA ID Number

FLOWEN OIL DELAWARE VALLEY CORP. (Continued)

1015735469

Found Violation: No
Agency Which Determined Violation: Not reported
Violation Short Description: Not reported
Date Violation was Determined: Not reported
Actual Return to Compliance Date: Not reported
Return to Compliance Qualifier: Not reported
Violation Responsible Agency: Not reported
Scheduled Compliance Date: Not reported
Enforcement Identifier: Not reported
Date of Enforcement Action: Not reported
Enforcement Responsible Agency: Not reported
Enforcement Docket Number: Not reported
Enforcement Attorney: Not reported
Corrective Action Component: Not reported
Appeal Initiated Date: Not reported
Appeal Resolution Date: Not reported
Disposition Status Date: Not reported
Disposition Status: Not reported
Disposition Status Description: Not reported
Consent/Final Order Sequence Number: Not reported
Consent/Final Order Respondent Name: Not reported
Consent/Final Order Lead Agency: Not reported
Enforcement Type: Not reported
Enforcement Responsible Person: Not reported
Enforcement Responsible Sub-Organization: Not reported
SEP Sequence Number: Not reported
SEP Expenditure Amount: Not reported
SEP Scheduled Completion Date: Not reported
SEP Actual Date: Not reported
SEP Defaulted Date: Not reported
SEP Type: Not reported
SEP Type Description: Not reported
Proposed Amount: Not reported
Final Monetary Amount: Not reported
Paid Amount: Not reported
Final Count: Not reported
Final Amount: Not reported

Found Violation: No
Agency Which Determined Violation: Not reported
Violation Short Description: Not reported
Date Violation was Determined: Not reported
Actual Return to Compliance Date: Not reported
Return to Compliance Qualifier: Not reported
Violation Responsible Agency: Not reported
Scheduled Compliance Date: Not reported
Enforcement Identifier: Not reported
Date of Enforcement Action: Not reported
Enforcement Responsible Agency: Not reported
Enforcement Docket Number: Not reported
Enforcement Attorney: Not reported
Corrective Action Component: Not reported
Appeal Initiated Date: Not reported
Appeal Resolution Date: Not reported
Disposition Status Date: Not reported
Disposition Status: Not reported
Disposition Status Description: Not reported

Map ID
Direction
Distance
Elevation

MAP FINDINGS

Site

Database(s)

EDR ID Number
EPA ID Number

FLOWEN OIL DELAWARE VALLEY CORP. (Continued)

1015735469

Consent/Final Order Sequence Number:Not reported
Consent/Final Order Respondent Name: Not reported
Consent/Final Order Lead Agency: Not reported
Enforcement Type: Not reported
Enforcement Responsible Person: Not reported
Enforcement Responsible Sub-Organization: Not reported
SEP Sequence Number: Not reported
SEP Expenditure Amount: Not reported
SEP Scheduled Completion Date: Not reported
SEP Actual Date: Not reported
SEP Defaulted Date: Not reported
SEP Type: Not reported
SEP Type Description: Not reported
Proposed Amount: Not reported
Final Monetary Amount: Not reported
Paid Amount: Not reported
Final Count: Not reported
Final Amount: Not reported

Found Violation: No
Agency Which Determined Violation: Not reported
Violation Short Description: Not reported
Date Violation was Determined: Not reported
Actual Return to Compliance Date: Not reported
Return to Compliance Qualifier: Not reported
Violation Responsible Agency: Not reported
Scheduled Compliance Date: Not reported
Enforcement Identifier: Not reported
Date of Enforcement Action: Not reported
Enforcement Responsible Agency: Not reported
Enforcement Docket Number: Not reported
Enforcement Attorney: Not reported
Corrective Action Component: Not reported
Appeal Initiated Date: Not reported
Appeal Resolution Date: Not reported
Disposition Status Date: Not reported
Disposition Status: Not reported
Disposition Status Description: Not reported

Consent/Final Order Sequence Number:Not reported
Consent/Final Order Respondent Name: Not reported
Consent/Final Order Lead Agency: Not reported
Enforcement Type: Not reported
Enforcement Responsible Person: Not reported
Enforcement Responsible Sub-Organization: Not reported
SEP Sequence Number: Not reported
SEP Expenditure Amount: Not reported
SEP Scheduled Completion Date: Not reported
SEP Actual Date: Not reported
SEP Defaulted Date: Not reported
SEP Type: Not reported
SEP Type Description: Not reported
Proposed Amount: Not reported
Final Monetary Amount: Not reported
Paid Amount: Not reported
Final Count: Not reported
Final Amount: Not reported

Map ID
Direction
Distance
Elevation

MAP FINDINGS

Site

Database(s)

EDR ID Number
EPA ID Number

FLOWEN OIL DELAWARE VALLEY CORP. (Continued)

1015735469

Found Violation: No
Agency Which Determined Violation: Not reported
Violation Short Description: Not reported
Date Violation was Determined: Not reported
Actual Return to Compliance Date: Not reported
Return to Compliance Qualifier: Not reported
Violation Responsible Agency: Not reported
Scheduled Compliance Date: Not reported
Enforcement Identifier: Not reported
Date of Enforcement Action: Not reported
Enforcement Responsible Agency: Not reported
Enforcement Docket Number: Not reported
Enforcement Attorney: Not reported
Corrective Action Component: Not reported
Appeal Initiated Date: Not reported
Appeal Resolution Date: Not reported
Disposition Status Date: Not reported
Disposition Status: Not reported
Disposition Status Description: Not reported
Consent/Final Order Sequence Number: Not reported
Consent/Final Order Respondent Name: Not reported
Consent/Final Order Lead Agency: Not reported
Enforcement Type: Not reported
Enforcement Responsible Person: Not reported
Enforcement Responsible Sub-Organization: Not reported
SEP Sequence Number: Not reported
SEP Expenditure Amount: Not reported
SEP Scheduled Completion Date: Not reported
SEP Actual Date: Not reported
SEP Defaulted Date: Not reported
SEP Type: Not reported
SEP Type Description: Not reported
Proposed Amount: Not reported
Final Monetary Amount: Not reported
Paid Amount: Not reported
Final Count: Not reported
Final Amount: Not reported

Found Violation: No
Agency Which Determined Violation: Not reported
Violation Short Description: Not reported
Date Violation was Determined: Not reported
Actual Return to Compliance Date: Not reported
Return to Compliance Qualifier: Not reported
Violation Responsible Agency: Not reported
Scheduled Compliance Date: Not reported
Enforcement Identifier: Not reported
Date of Enforcement Action: Not reported
Enforcement Responsible Agency: Not reported
Enforcement Docket Number: Not reported
Enforcement Attorney: Not reported
Corrective Action Component: Not reported
Appeal Initiated Date: Not reported
Appeal Resolution Date: Not reported
Disposition Status Date: Not reported
Disposition Status: Not reported
Disposition Status Description: Not reported

Map ID
Direction
Distance
Elevation

MAP FINDINGS

Site

Database(s)

EDR ID Number
EPA ID Number

FLOWEN OIL DELAWARE VALLEY CORP. (Continued)

1015735469

Consent/Final Order Sequence Number: Not reported
Consent/Final Order Respondent Name: Not reported
Consent/Final Order Lead Agency: Not reported
Enforcement Type: Not reported
Enforcement Responsible Person: Not reported
Enforcement Responsible Sub-Organization: Not reported
SEP Sequence Number: Not reported
SEP Expenditure Amount: Not reported
SEP Scheduled Completion Date: Not reported
SEP Actual Date: Not reported
SEP Defaulted Date: Not reported
SEP Type: Not reported
SEP Type Description: Not reported
Proposed Amount: Not reported
Final Monetary Amount: Not reported
Paid Amount: Not reported
Final Count: Not reported
Final Amount: Not reported

Found Violation: Yes
Agency Which Determined Violation: State
Violation Short Description: Generators - General
Date Violation was Determined: 19861017
Actual Return to Compliance Date: 19871120
Return to Compliance Qualifier: Observed
Violation Responsible Agency: State
Scheduled Compliance Date: 19871130
Enforcement Identifier: 017
Date of Enforcement Action: 19871106
Enforcement Responsible Agency: State
Enforcement Docket Number: Not reported
Enforcement Attorney: Not reported
Corrective Action Component: No
Appeal Initiated Date: Not reported
Appeal Resolution Date: Not reported
Disposition Status Date: Not reported
Disposition Status: Not reported
Disposition Status Description: Not reported

Consent/Final Order Sequence Number: Not reported
Consent/Final Order Respondent Name: Not reported
Consent/Final Order Lead Agency: Not reported
Enforcement Type: FINAL 3008(A) COMPLIANCE ORDER
Enforcement Responsible Person: R2DEP
Enforcement Responsible Sub-Organization: Not reported
SEP Sequence Number: Not reported
SEP Expenditure Amount: Not reported
SEP Scheduled Completion Date: Not reported
SEP Actual Date: Not reported
SEP Defaulted Date: Not reported
SEP Type: Not reported
SEP Type Description: Not reported
Proposed Amount: 2203125
Final Monetary Amount: 2203125
Paid Amount: Not reported
Final Count: 1
Final Amount: 2203125

Map ID
Direction
Distance
Elevation

MAP FINDINGS

Site

Database(s)

EDR ID Number
EPA ID Number

FLOWEN OIL DELAWARE VALLEY CORP. (Continued)

1015735469

Found Violation: No
Agency Which Determined Violation: Not reported
Violation Short Description: Not reported
Date Violation was Determined: Not reported
Actual Return to Compliance Date: Not reported
Return to Compliance Qualifier: Not reported
Violation Responsible Agency: Not reported
Scheduled Compliance Date: Not reported
Enforcement Identifier: Not reported
Date of Enforcement Action: Not reported
Enforcement Responsible Agency: Not reported
Enforcement Docket Number: Not reported
Enforcement Attorney: Not reported
Corrective Action Component: Not reported
Appeal Initiated Date: Not reported
Appeal Resolution Date: Not reported
Disposition Status Date: Not reported
Disposition Status: Not reported
Disposition Status Description: Not reported
Consent/Final Order Sequence Number: Not reported
Consent/Final Order Respondent Name: Not reported
Consent/Final Order Lead Agency: Not reported
Enforcement Type: Not reported
Enforcement Responsible Person: Not reported
Enforcement Responsible Sub-Organization: Not reported
SEP Sequence Number: Not reported
SEP Expenditure Amount: Not reported
SEP Scheduled Completion Date: Not reported
SEP Actual Date: Not reported
SEP Defaulted Date: Not reported
SEP Type: Not reported
SEP Type Description: Not reported
Proposed Amount: Not reported
Final Monetary Amount: Not reported
Paid Amount: Not reported
Final Count: Not reported
Final Amount: Not reported

Found Violation: No
Agency Which Determined Violation: Not reported
Violation Short Description: Not reported
Date Violation was Determined: Not reported
Actual Return to Compliance Date: Not reported
Return to Compliance Qualifier: Not reported
Violation Responsible Agency: Not reported
Scheduled Compliance Date: Not reported
Enforcement Identifier: Not reported
Date of Enforcement Action: Not reported
Enforcement Responsible Agency: Not reported
Enforcement Docket Number: Not reported
Enforcement Attorney: Not reported
Corrective Action Component: Not reported
Appeal Initiated Date: Not reported
Appeal Resolution Date: Not reported
Disposition Status Date: Not reported
Disposition Status: Not reported
Disposition Status Description: Not reported

Map ID
Direction
Distance
Elevation

MAP FINDINGS

Site

Database(s)

EDR ID Number
EPA ID Number

FLOWEN OIL DELAWARE VALLEY CORP. (Continued)

1015735469

Consent/Final Order Sequence Number: Not reported
Consent/Final Order Respondent Name: Not reported
Consent/Final Order Lead Agency: Not reported
Enforcement Type: Not reported
Enforcement Responsible Person: Not reported
Enforcement Responsible Sub-Organization: Not reported
SEP Sequence Number: Not reported
SEP Expenditure Amount: Not reported
SEP Scheduled Completion Date: Not reported
SEP Actual Date: Not reported
SEP Defaulted Date: Not reported
SEP Type: Not reported
SEP Type Description: Not reported
Proposed Amount: Not reported
Final Monetary Amount: Not reported
Paid Amount: Not reported
Final Count: Not reported
Final Amount: Not reported

Found Violation: Yes
Agency Which Determined Violation: State
Violation Short Description: Generators - General
Date Violation was Determined: 19960813
Actual Return to Compliance Date: 19960816
Return to Compliance Qualifier: Observed
Violation Responsible Agency: State
Scheduled Compliance Date: Not reported
Enforcement Identifier: 000
Date of Enforcement Action: 19960813
Enforcement Responsible Agency: State
Enforcement Docket Number: Not reported
Enforcement Attorney: NJ
Corrective Action Component: No
Appeal Initiated Date: Not reported
Appeal Resolution Date: Not reported
Disposition Status Date: Not reported
Disposition Status: Not reported
Disposition Status Description: Not reported

Consent/Final Order Sequence Number: Not reported
Consent/Final Order Respondent Name: Not reported
Consent/Final Order Lead Agency: Not reported
Enforcement Type: WRITTEN INFORMAL
Enforcement Responsible Person: NJTO
Enforcement Responsible Sub-Organization: S
SEP Sequence Number: Not reported
SEP Expenditure Amount: Not reported
SEP Scheduled Completion Date: Not reported
SEP Actual Date: Not reported
SEP Defaulted Date: Not reported
SEP Type: Not reported
SEP Type Description: Not reported
Proposed Amount: Not reported
Final Monetary Amount: Not reported
Paid Amount: Not reported
Final Count: Not reported
Final Amount: Not reported

Map ID
Direction
Distance
Elevation

MAP FINDINGS

Site

Database(s)

EDR ID Number
EPA ID Number

FLOWEN OIL DELAWARE VALLEY CORP. (Continued)

1015735469

Found Violation: No
Agency Which Determined Violation: Not reported
Violation Short Description: Not reported
Date Violation was Determined: Not reported
Actual Return to Compliance Date: Not reported
Return to Compliance Qualifier: Not reported
Violation Responsible Agency: Not reported
Scheduled Compliance Date: Not reported
Enforcement Identifier: Not reported
Date of Enforcement Action: Not reported
Enforcement Responsible Agency: Not reported
Enforcement Docket Number: Not reported
Enforcement Attorney: Not reported
Corrective Action Component: Not reported
Appeal Initiated Date: Not reported
Appeal Resolution Date: Not reported
Disposition Status Date: Not reported
Disposition Status: Not reported
Disposition Status Description: Not reported
Consent/Final Order Sequence Number: Not reported
Consent/Final Order Respondent Name: Not reported
Consent/Final Order Lead Agency: Not reported
Enforcement Type: Not reported
Enforcement Responsible Person: Not reported
Enforcement Responsible Sub-Organization: Not reported
SEP Sequence Number: Not reported
SEP Expenditure Amount: Not reported
SEP Scheduled Completion Date: Not reported
SEP Actual Date: Not reported
SEP Defaulted Date: Not reported
SEP Type: Not reported
SEP Type Description: Not reported
Proposed Amount: Not reported
Final Monetary Amount: Not reported
Paid Amount: Not reported
Final Count: Not reported
Final Amount: Not reported

Found Violation: No
Agency Which Determined Violation: Not reported
Violation Short Description: Not reported
Date Violation was Determined: Not reported
Actual Return to Compliance Date: Not reported
Return to Compliance Qualifier: Not reported
Violation Responsible Agency: Not reported
Scheduled Compliance Date: Not reported
Enforcement Identifier: Not reported
Date of Enforcement Action: Not reported
Enforcement Responsible Agency: Not reported
Enforcement Docket Number: Not reported
Enforcement Attorney: Not reported
Corrective Action Component: Not reported
Appeal Initiated Date: Not reported
Appeal Resolution Date: Not reported
Disposition Status Date: Not reported
Disposition Status: Not reported
Disposition Status Description: Not reported

Map ID
Direction
Distance
Elevation

MAP FINDINGS

Site

Database(s)

EDR ID Number
EPA ID Number

FLOWEN OIL DELAWARE VALLEY CORP. (Continued)

1015735469

Consent/Final Order Sequence Number: Not reported
Consent/Final Order Respondent Name: Not reported
Consent/Final Order Lead Agency: Not reported
Enforcement Type: Not reported
Enforcement Responsible Person: Not reported
Enforcement Responsible Sub-Organization: Not reported
SEP Sequence Number: Not reported
SEP Expenditure Amount: Not reported
SEP Scheduled Completion Date: Not reported
SEP Actual Date: Not reported
SEP Defaulted Date: Not reported
SEP Type: Not reported
SEP Type Description: Not reported
Proposed Amount: Not reported
Final Monetary Amount: Not reported
Paid Amount: Not reported
Final Count: Not reported
Final Amount: Not reported

Found Violation: Yes
Agency Which Determined Violation: State
Violation Short Description: Generators - General
Date Violation was Determined: 19870922
Actual Return to Compliance Date: 19870923
Return to Compliance Qualifier: Observed
Violation Responsible Agency: State
Scheduled Compliance Date: 19881219
Enforcement Identifier: 014
Date of Enforcement Action: 19881130
Enforcement Responsible Agency: State
Enforcement Docket Number: Not reported
Enforcement Attorney: Not reported
Corrective Action Component: No
Appeal Initiated Date: Not reported
Appeal Resolution Date: Not reported
Disposition Status Date: Not reported
Disposition Status: Not reported
Disposition Status Description: Not reported

Consent/Final Order Sequence Number: Not reported
Consent/Final Order Respondent Name: Not reported
Consent/Final Order Lead Agency: Not reported
Enforcement Type: INITIAL 3008(A) COMPLIANCE
Enforcement Responsible Person: R2DEP
Enforcement Responsible Sub-Organization: Not reported
SEP Sequence Number: Not reported
SEP Expenditure Amount: Not reported
SEP Scheduled Completion Date: Not reported
SEP Actual Date: Not reported
SEP Defaulted Date: Not reported
SEP Type: Not reported
SEP Type Description: Not reported
Proposed Amount: Not reported
Final Monetary Amount: Not reported
Paid Amount: Not reported
Final Count: Not reported
Final Amount: Not reported

Map ID
Direction
Distance
Elevation

MAP FINDINGS

Site

Database(s)

EDR ID Number
EPA ID Number

FLOWEN OIL DELAWARE VALLEY CORP. (Continued)

1015735469

Found Violation: Yes
Agency Which Determined Violation: State
Violation Short Description: Generators - General
Date Violation was Determined: 19960813
Actual Return to Compliance Date: 19960816
Return to Compliance Qualifier: Observed
Violation Responsible Agency: State
Scheduled Compliance Date: Not reported
Enforcement Identifier: 000
Date of Enforcement Action: 19961015
Enforcement Responsible Agency: State
Enforcement Docket Number: Not reported
Enforcement Attorney: NJ
Corrective Action Component: No
Appeal Initiated Date: Not reported
Appeal Resolution Date: Not reported
Disposition Status Date: Not reported
Disposition Status: Not reported
Disposition Status Description: Not reported
Consent/Final Order Sequence Number: Not reported
Consent/Final Order Respondent Name: Not reported
Consent/Final Order Lead Agency: Not reported
Enforcement Type: INITIAL 3008(A) COMPLIANCE
Enforcement Responsible Person: NJTO
Enforcement Responsible Sub-Organization: S
SEP Sequence Number: Not reported
SEP Expenditure Amount: Not reported
SEP Scheduled Completion Date: Not reported
SEP Actual Date: Not reported
SEP Defaulted Date: Not reported
SEP Type: Not reported
SEP Type Description: Not reported
Proposed Amount: Not reported
Final Monetary Amount: Not reported
Paid Amount: Not reported
Final Count: Not reported
Final Amount: Not reported

Found Violation: No
Agency Which Determined Violation: Not reported
Violation Short Description: Not reported
Date Violation was Determined: Not reported
Actual Return to Compliance Date: Not reported
Return to Compliance Qualifier: Not reported
Violation Responsible Agency: Not reported
Scheduled Compliance Date: Not reported
Enforcement Identifier: Not reported
Date of Enforcement Action: Not reported
Enforcement Responsible Agency: Not reported
Enforcement Docket Number: Not reported
Enforcement Attorney: Not reported
Corrective Action Component: Not reported
Appeal Initiated Date: Not reported
Appeal Resolution Date: Not reported
Disposition Status Date: Not reported
Disposition Status: Not reported
Disposition Status Description: Not reported

Map ID
Direction
Distance
Elevation

MAP FINDINGS

Site

Database(s)

EDR ID Number
EPA ID Number

FLOWEN OIL DELAWARE VALLEY CORP. (Continued)

1015735469

Consent/Final Order Sequence Number:Not reported
Consent/Final Order Respondent Name: Not reported
Consent/Final Order Lead Agency: Not reported
Enforcement Type: Not reported
Enforcement Responsible Person: Not reported
Enforcement Responsible Sub-Organization: Not reported
SEP Sequence Number: Not reported
SEP Expenditure Amount: Not reported
SEP Scheduled Completion Date: Not reported
SEP Actual Date: Not reported
SEP Defaulted Date: Not reported
SEP Type: Not reported
SEP Type Description: Not reported
Proposed Amount: Not reported
Final Monetary Amount: Not reported
Paid Amount: Not reported
Final Count: Not reported
Final Amount: Not reported

Found Violation: No
Agency Which Determined Violation: Not reported
Violation Short Description: Not reported
Date Violation was Determined: Not reported
Actual Return to Compliance Date: Not reported
Return to Compliance Qualifier: Not reported
Violation Responsible Agency: Not reported
Scheduled Compliance Date: Not reported
Enforcement Identifier: Not reported
Date of Enforcement Action: Not reported
Enforcement Responsible Agency: Not reported
Enforcement Docket Number: Not reported
Enforcement Attorney: Not reported
Corrective Action Component: Not reported
Appeal Initiated Date: Not reported
Appeal Resolution Date: Not reported
Disposition Status Date: Not reported
Disposition Status: Not reported
Disposition Status Description: Not reported

Consent/Final Order Sequence Number:Not reported
Consent/Final Order Respondent Name: Not reported
Consent/Final Order Lead Agency: Not reported
Enforcement Type: Not reported
Enforcement Responsible Person: Not reported
Enforcement Responsible Sub-Organization: Not reported
SEP Sequence Number: Not reported
SEP Expenditure Amount: Not reported
SEP Scheduled Completion Date: Not reported
SEP Actual Date: Not reported
SEP Defaulted Date: Not reported
SEP Type: Not reported
SEP Type Description: Not reported
Proposed Amount: Not reported
Final Monetary Amount: Not reported
Paid Amount: Not reported
Final Count: Not reported
Final Amount: Not reported

Map ID
Direction
Distance
Elevation

MAP FINDINGS

Site

Database(s)

EDR ID Number
EPA ID Number

FLOWEN OIL DELAWARE VALLEY CORP. (Continued)

1015735469

Found Violation: No
Agency Which Determined Violation: Not reported
Violation Short Description: Not reported
Date Violation was Determined: Not reported
Actual Return to Compliance Date: Not reported
Return to Compliance Qualifier: Not reported
Violation Responsible Agency: Not reported
Scheduled Compliance Date: Not reported
Enforcement Identifier: Not reported
Date of Enforcement Action: Not reported
Enforcement Responsible Agency: Not reported
Enforcement Docket Number: Not reported
Enforcement Attorney: Not reported
Corrective Action Component: Not reported
Appeal Initiated Date: Not reported
Appeal Resolution Date: Not reported
Disposition Status Date: Not reported
Disposition Status: Not reported
Disposition Status Description: Not reported
Consent/Final Order Sequence Number: Not reported
Consent/Final Order Respondent Name: Not reported
Consent/Final Order Lead Agency: Not reported
Enforcement Type: Not reported
Enforcement Responsible Person: Not reported
Enforcement Responsible Sub-Organization: Not reported
SEP Sequence Number: Not reported
SEP Expenditure Amount: Not reported
SEP Scheduled Completion Date: Not reported
SEP Actual Date: Not reported
SEP Defaulted Date: Not reported
SEP Type: Not reported
SEP Type Description: Not reported
Proposed Amount: Not reported
Final Monetary Amount: Not reported
Paid Amount: Not reported
Final Count: Not reported
Final Amount: Not reported

Found Violation: No
Agency Which Determined Violation: Not reported
Violation Short Description: Not reported
Date Violation was Determined: Not reported
Actual Return to Compliance Date: Not reported
Return to Compliance Qualifier: Not reported
Violation Responsible Agency: Not reported
Scheduled Compliance Date: Not reported
Enforcement Identifier: Not reported
Date of Enforcement Action: Not reported
Enforcement Responsible Agency: Not reported
Enforcement Docket Number: Not reported
Enforcement Attorney: Not reported
Corrective Action Component: Not reported
Appeal Initiated Date: Not reported
Appeal Resolution Date: Not reported
Disposition Status Date: Not reported
Disposition Status: Not reported
Disposition Status Description: Not reported

Map ID
Direction
Distance
Elevation

MAP FINDINGS

Site

Database(s)

EDR ID Number
EPA ID Number

FLOWEN OIL DELAWARE VALLEY CORP. (Continued)

1015735469

Consent/Final Order Sequence Number:Not reported
Consent/Final Order Respondent Name: Not reported
Consent/Final Order Lead Agency: Not reported
Enforcement Type: Not reported
Enforcement Responsible Person: Not reported
Enforcement Responsible Sub-Organization: Not reported
SEP Sequence Number: Not reported
SEP Expenditure Amount: Not reported
SEP Scheduled Completion Date: Not reported
SEP Actual Date: Not reported
SEP Defaulted Date: Not reported
SEP Type: Not reported
SEP Type Description: Not reported
Proposed Amount: Not reported
Final Monetary Amount: Not reported
Paid Amount: Not reported
Final Count: Not reported
Final Amount: Not reported

Found Violation: No
Agency Which Determined Violation: Not reported
Violation Short Description: Not reported
Date Violation was Determined: Not reported
Actual Return to Compliance Date: Not reported
Return to Compliance Qualifier: Not reported
Violation Responsible Agency: Not reported
Scheduled Compliance Date: Not reported
Enforcement Identifier: Not reported
Date of Enforcement Action: Not reported
Enforcement Responsible Agency: Not reported
Enforcement Docket Number: Not reported
Enforcement Attorney: Not reported
Corrective Action Component: Not reported
Appeal Initiated Date: Not reported
Appeal Resolution Date: Not reported
Disposition Status Date: Not reported
Disposition Status: Not reported
Disposition Status Description: Not reported

Consent/Final Order Sequence Number:Not reported
Consent/Final Order Respondent Name: Not reported
Consent/Final Order Lead Agency: Not reported
Enforcement Type: Not reported
Enforcement Responsible Person: Not reported
Enforcement Responsible Sub-Organization: Not reported
SEP Sequence Number: Not reported
SEP Expenditure Amount: Not reported
SEP Scheduled Completion Date: Not reported
SEP Actual Date: Not reported
SEP Defaulted Date: Not reported
SEP Type: Not reported
SEP Type Description: Not reported
Proposed Amount: Not reported
Final Monetary Amount: Not reported
Paid Amount: Not reported
Final Count: Not reported
Final Amount: Not reported

Map ID
Direction
Distance
Elevation

MAP FINDINGS

Site

Database(s)

EDR ID Number
EPA ID Number

FLOWEN OIL DELAWARE VALLEY CORP. (Continued)

1015735469

Found Violation: No
Agency Which Determined Violation: Not reported
Violation Short Description: Not reported
Date Violation was Determined: Not reported
Actual Return to Compliance Date: Not reported
Return to Compliance Qualifier: Not reported
Violation Responsible Agency: Not reported
Scheduled Compliance Date: Not reported
Enforcement Identifier: Not reported
Date of Enforcement Action: Not reported
Enforcement Responsible Agency: Not reported
Enforcement Docket Number: Not reported
Enforcement Attorney: Not reported
Corrective Action Component: Not reported
Appeal Initiated Date: Not reported
Appeal Resolution Date: Not reported
Disposition Status Date: Not reported
Disposition Status: Not reported
Disposition Status Description: Not reported
Consent/Final Order Sequence Number: Not reported
Consent/Final Order Respondent Name: Not reported
Consent/Final Order Lead Agency: Not reported
Enforcement Type: Not reported
Enforcement Responsible Person: Not reported
Enforcement Responsible Sub-Organization: Not reported
SEP Sequence Number: Not reported
SEP Expenditure Amount: Not reported
SEP Scheduled Completion Date: Not reported
SEP Actual Date: Not reported
SEP Defaulted Date: Not reported
SEP Type: Not reported
SEP Type Description: Not reported
Proposed Amount: Not reported
Final Monetary Amount: Not reported
Paid Amount: Not reported
Final Count: Not reported
Final Amount: Not reported

Found Violation: No
Agency Which Determined Violation: Not reported
Violation Short Description: Not reported
Date Violation was Determined: Not reported
Actual Return to Compliance Date: Not reported
Return to Compliance Qualifier: Not reported
Violation Responsible Agency: Not reported
Scheduled Compliance Date: Not reported
Enforcement Identifier: Not reported
Date of Enforcement Action: Not reported
Enforcement Responsible Agency: Not reported
Enforcement Docket Number: Not reported
Enforcement Attorney: Not reported
Corrective Action Component: Not reported
Appeal Initiated Date: Not reported
Appeal Resolution Date: Not reported
Disposition Status Date: Not reported
Disposition Status: Not reported
Disposition Status Description: Not reported

Map ID
Direction
Distance
Elevation

MAP FINDINGS

Site

Database(s)

EDR ID Number
EPA ID Number

FLOWEN OIL DELAWARE VALLEY CORP. (Continued)

1015735469

Consent/Final Order Sequence Number: Not reported
Consent/Final Order Respondent Name: Not reported
Consent/Final Order Lead Agency: Not reported
Enforcement Type: Not reported
Enforcement Responsible Person: Not reported
Enforcement Responsible Sub-Organization: Not reported
SEP Sequence Number: Not reported
SEP Expenditure Amount: Not reported
SEP Scheduled Completion Date: Not reported
SEP Actual Date: Not reported
SEP Defaulted Date: Not reported
SEP Type: Not reported
SEP Type Description: Not reported
Proposed Amount: Not reported
Final Monetary Amount: Not reported
Paid Amount: Not reported
Final Count: Not reported
Final Amount: Not reported

Found Violation: No
Agency Which Determined Violation: Not reported
Violation Short Description: Not reported
Date Violation was Determined: Not reported
Actual Return to Compliance Date: Not reported
Return to Compliance Qualifier: Not reported
Violation Responsible Agency: Not reported
Scheduled Compliance Date: Not reported
Enforcement Identifier: Not reported
Date of Enforcement Action: Not reported
Enforcement Responsible Agency: Not reported
Enforcement Docket Number: Not reported
Enforcement Attorney: Not reported
Corrective Action Component: Not reported
Appeal Initiated Date: Not reported
Appeal Resolution Date: Not reported
Disposition Status Date: Not reported
Disposition Status: Not reported
Disposition Status Description: Not reported

Consent/Final Order Sequence Number: Not reported
Consent/Final Order Respondent Name: Not reported
Consent/Final Order Lead Agency: Not reported
Enforcement Type: Not reported
Enforcement Responsible Person: Not reported
Enforcement Responsible Sub-Organization: Not reported
SEP Sequence Number: Not reported
SEP Expenditure Amount: Not reported
SEP Scheduled Completion Date: Not reported
SEP Actual Date: Not reported
SEP Defaulted Date: Not reported
SEP Type: Not reported
SEP Type Description: Not reported
Proposed Amount: Not reported
Final Monetary Amount: Not reported
Paid Amount: Not reported
Final Count: Not reported
Final Amount: Not reported

Map ID
Direction
Distance
Elevation

MAP FINDINGS

Site

Database(s)

EDR ID Number
EPA ID Number

FLOWEN OIL DELAWARE VALLEY CORP. (Continued)

1015735469

Found Violation: No
Agency Which Determined Violation: Not reported
Violation Short Description: Not reported
Date Violation was Determined: Not reported
Actual Return to Compliance Date: Not reported
Return to Compliance Qualifier: Not reported
Violation Responsible Agency: Not reported
Scheduled Compliance Date: Not reported
Enforcement Identifier: Not reported
Date of Enforcement Action: Not reported
Enforcement Responsible Agency: Not reported
Enforcement Docket Number: Not reported
Enforcement Attorney: Not reported
Corrective Action Component: Not reported
Appeal Initiated Date: Not reported
Appeal Resolution Date: Not reported
Disposition Status Date: Not reported
Disposition Status: Not reported
Disposition Status Description: Not reported
Consent/Final Order Sequence Number: Not reported
Consent/Final Order Respondent Name: Not reported
Consent/Final Order Lead Agency: Not reported
Enforcement Type: Not reported
Enforcement Responsible Person: Not reported
Enforcement Responsible Sub-Organization: Not reported
SEP Sequence Number: Not reported
SEP Expenditure Amount: Not reported
SEP Scheduled Completion Date: Not reported
SEP Actual Date: Not reported
SEP Defaulted Date: Not reported
SEP Type: Not reported
SEP Type Description: Not reported
Proposed Amount: Not reported
Final Monetary Amount: Not reported
Paid Amount: Not reported
Final Count: Not reported
Final Amount: Not reported

Found Violation: No
Agency Which Determined Violation: Not reported
Violation Short Description: Not reported
Date Violation was Determined: Not reported
Actual Return to Compliance Date: Not reported
Return to Compliance Qualifier: Not reported
Violation Responsible Agency: Not reported
Scheduled Compliance Date: Not reported
Enforcement Identifier: Not reported
Date of Enforcement Action: Not reported
Enforcement Responsible Agency: Not reported
Enforcement Docket Number: Not reported
Enforcement Attorney: Not reported
Corrective Action Component: Not reported
Appeal Initiated Date: Not reported
Appeal Resolution Date: Not reported
Disposition Status Date: Not reported
Disposition Status: Not reported
Disposition Status Description: Not reported

Map ID
Direction
Distance
Elevation

MAP FINDINGS

Site

Database(s)

EDR ID Number
EPA ID Number

FLOWEN OIL DELAWARE VALLEY CORP. (Continued)

1015735469

Consent/Final Order Sequence Number:Not reported
Consent/Final Order Respondent Name: Not reported
Consent/Final Order Lead Agency: Not reported
Enforcement Type: Not reported
Enforcement Responsible Person: Not reported
Enforcement Responsible Sub-Organization: Not reported
SEP Sequence Number: Not reported
SEP Expenditure Amount: Not reported
SEP Scheduled Completion Date: Not reported
SEP Actual Date: Not reported
SEP Defaulted Date: Not reported
SEP Type: Not reported
SEP Type Description: Not reported
Proposed Amount: Not reported
Final Monetary Amount: Not reported
Paid Amount: Not reported
Final Count: Not reported
Final Amount: Not reported

Found Violation: No
Agency Which Determined Violation: Not reported
Violation Short Description: Not reported
Date Violation was Determined: Not reported
Actual Return to Compliance Date: Not reported
Return to Compliance Qualifier: Not reported
Violation Responsible Agency: Not reported
Scheduled Compliance Date: Not reported
Enforcement Identifier: Not reported
Date of Enforcement Action: Not reported
Enforcement Responsible Agency: Not reported
Enforcement Docket Number: Not reported
Enforcement Attorney: Not reported
Corrective Action Component: Not reported
Appeal Initiated Date: Not reported
Appeal Resolution Date: Not reported
Disposition Status Date: Not reported
Disposition Status: Not reported
Disposition Status Description: Not reported

Consent/Final Order Sequence Number:Not reported
Consent/Final Order Respondent Name: Not reported
Consent/Final Order Lead Agency: Not reported
Enforcement Type: Not reported
Enforcement Responsible Person: Not reported
Enforcement Responsible Sub-Organization: Not reported
SEP Sequence Number: Not reported
SEP Expenditure Amount: Not reported
SEP Scheduled Completion Date: Not reported
SEP Actual Date: Not reported
SEP Defaulted Date: Not reported
SEP Type: Not reported
SEP Type Description: Not reported
Proposed Amount: Not reported
Final Monetary Amount: Not reported
Paid Amount: Not reported
Final Count: Not reported
Final Amount: Not reported

Map ID
Direction
Distance
Elevation

MAP FINDINGS

Site

Database(s)

EDR ID Number
EPA ID Number

FLOWEN OIL DELAWARE VALLEY CORP. (Continued)

1015735469

Found Violation: No
Agency Which Determined Violation: Not reported
Violation Short Description: Not reported
Date Violation was Determined: Not reported
Actual Return to Compliance Date: Not reported
Return to Compliance Qualifier: Not reported
Violation Responsible Agency: Not reported
Scheduled Compliance Date: Not reported
Enforcement Identifier: Not reported
Date of Enforcement Action: Not reported
Enforcement Responsible Agency: Not reported
Enforcement Docket Number: Not reported
Enforcement Attorney: Not reported
Corrective Action Component: Not reported
Appeal Initiated Date: Not reported
Appeal Resolution Date: Not reported
Disposition Status Date: Not reported
Disposition Status: Not reported
Disposition Status Description: Not reported
Consent/Final Order Sequence Number: Not reported
Consent/Final Order Respondent Name: Not reported
Consent/Final Order Lead Agency: Not reported
Enforcement Type: Not reported
Enforcement Responsible Person: Not reported
Enforcement Responsible Sub-Organization: Not reported
SEP Sequence Number: Not reported
SEP Expenditure Amount: Not reported
SEP Scheduled Completion Date: Not reported
SEP Actual Date: Not reported
SEP Defaulted Date: Not reported
SEP Type: Not reported
SEP Type Description: Not reported
Proposed Amount: Not reported
Final Monetary Amount: Not reported
Paid Amount: Not reported
Final Count: Not reported
Final Amount: Not reported

Found Violation: No
Agency Which Determined Violation: Not reported
Violation Short Description: Not reported
Date Violation was Determined: Not reported
Actual Return to Compliance Date: Not reported
Return to Compliance Qualifier: Not reported
Violation Responsible Agency: Not reported
Scheduled Compliance Date: Not reported
Enforcement Identifier: Not reported
Date of Enforcement Action: Not reported
Enforcement Responsible Agency: Not reported
Enforcement Docket Number: Not reported
Enforcement Attorney: Not reported
Corrective Action Component: Not reported
Appeal Initiated Date: Not reported
Appeal Resolution Date: Not reported
Disposition Status Date: Not reported
Disposition Status: Not reported
Disposition Status Description: Not reported

Map ID
Direction
Distance
Elevation

MAP FINDINGS

Site

Database(s)

EDR ID Number
EPA ID Number

FLOWEN OIL DELAWARE VALLEY CORP. (Continued)

1015735469

Consent/Final Order Sequence Number: Not reported
Consent/Final Order Respondent Name: Not reported
Consent/Final Order Lead Agency: Not reported
Enforcement Type: Not reported
Enforcement Responsible Person: Not reported
Enforcement Responsible Sub-Organization: Not reported
SEP Sequence Number: Not reported
SEP Expenditure Amount: Not reported
SEP Scheduled Completion Date: Not reported
SEP Actual Date: Not reported
SEP Defaulted Date: Not reported
SEP Type: Not reported
SEP Type Description: Not reported
Proposed Amount: Not reported
Final Monetary Amount: Not reported
Paid Amount: Not reported
Final Count: Not reported
Final Amount: Not reported

Found Violation: No
Agency Which Determined Violation: Not reported
Violation Short Description: Not reported
Date Violation was Determined: Not reported
Actual Return to Compliance Date: Not reported
Return to Compliance Qualifier: Not reported
Violation Responsible Agency: Not reported
Scheduled Compliance Date: Not reported
Enforcement Identifier: Not reported
Date of Enforcement Action: Not reported
Enforcement Responsible Agency: Not reported
Enforcement Docket Number: Not reported
Enforcement Attorney: Not reported
Corrective Action Component: Not reported
Appeal Initiated Date: Not reported
Appeal Resolution Date: Not reported
Disposition Status Date: Not reported
Disposition Status: Not reported
Disposition Status Description: Not reported

Consent/Final Order Sequence Number: Not reported
Consent/Final Order Respondent Name: Not reported
Consent/Final Order Lead Agency: Not reported
Enforcement Type: Not reported
Enforcement Responsible Person: Not reported
Enforcement Responsible Sub-Organization: Not reported
SEP Sequence Number: Not reported
SEP Expenditure Amount: Not reported
SEP Scheduled Completion Date: Not reported
SEP Actual Date: Not reported
SEP Defaulted Date: Not reported
SEP Type: Not reported
SEP Type Description: Not reported
Proposed Amount: Not reported
Final Monetary Amount: Not reported
Paid Amount: Not reported
Final Count: Not reported
Final Amount: Not reported

Map ID
Direction
Distance
Elevation

MAP FINDINGS

Site

Database(s)

EDR ID Number
EPA ID Number

FLOWEN OIL DELAWARE VALLEY CORP. (Continued)

1015735469

Found Violation: No
Agency Which Determined Violation: Not reported
Violation Short Description: Not reported
Date Violation was Determined: Not reported
Actual Return to Compliance Date: Not reported
Return to Compliance Qualifier: Not reported
Violation Responsible Agency: Not reported
Scheduled Compliance Date: Not reported
Enforcement Identifier: Not reported
Date of Enforcement Action: Not reported
Enforcement Responsible Agency: Not reported
Enforcement Docket Number: Not reported
Enforcement Attorney: Not reported
Corrective Action Component: Not reported
Appeal Initiated Date: Not reported
Appeal Resolution Date: Not reported
Disposition Status Date: Not reported
Disposition Status: Not reported
Disposition Status Description: Not reported
Consent/Final Order Sequence Number: Not reported
Consent/Final Order Respondent Name: Not reported
Consent/Final Order Lead Agency: Not reported
Enforcement Type: Not reported
Enforcement Responsible Person: Not reported
Enforcement Responsible Sub-Organization: Not reported
SEP Sequence Number: Not reported
SEP Expenditure Amount: Not reported
SEP Scheduled Completion Date: Not reported
SEP Actual Date: Not reported
SEP Defaulted Date: Not reported
SEP Type: Not reported
SEP Type Description: Not reported
Proposed Amount: Not reported
Final Monetary Amount: Not reported
Paid Amount: Not reported
Final Count: Not reported
Final Amount: Not reported

Found Violation: No
Agency Which Determined Violation: Not reported
Violation Short Description: Not reported
Date Violation was Determined: Not reported
Actual Return to Compliance Date: Not reported
Return to Compliance Qualifier: Not reported
Violation Responsible Agency: Not reported
Scheduled Compliance Date: Not reported
Enforcement Identifier: Not reported
Date of Enforcement Action: Not reported
Enforcement Responsible Agency: Not reported
Enforcement Docket Number: Not reported
Enforcement Attorney: Not reported
Corrective Action Component: Not reported
Appeal Initiated Date: Not reported
Appeal Resolution Date: Not reported
Disposition Status Date: Not reported
Disposition Status: Not reported
Disposition Status Description: Not reported

Map ID
Direction
Distance
Elevation

MAP FINDINGS

Site

Database(s)

EDR ID Number
EPA ID Number

FLOWEN OIL DELAWARE VALLEY CORP. (Continued)

1015735469

Consent/Final Order Sequence Number: Not reported
Consent/Final Order Respondent Name: Not reported
Consent/Final Order Lead Agency: Not reported
Enforcement Type: Not reported
Enforcement Responsible Person: Not reported
Enforcement Responsible Sub-Organization: Not reported
SEP Sequence Number: Not reported
SEP Expenditure Amount: Not reported
SEP Scheduled Completion Date: Not reported
SEP Actual Date: Not reported
SEP Defaulted Date: Not reported
SEP Type: Not reported
SEP Type Description: Not reported
Proposed Amount: Not reported
Final Monetary Amount: Not reported
Paid Amount: Not reported
Final Count: Not reported
Final Amount: Not reported

Found Violation: No
Agency Which Determined Violation: Not reported
Violation Short Description: Not reported
Date Violation was Determined: Not reported
Actual Return to Compliance Date: Not reported
Return to Compliance Qualifier: Not reported
Violation Responsible Agency: Not reported
Scheduled Compliance Date: Not reported
Enforcement Identifier: Not reported
Date of Enforcement Action: Not reported
Enforcement Responsible Agency: Not reported
Enforcement Docket Number: Not reported
Enforcement Attorney: Not reported
Corrective Action Component: Not reported
Appeal Initiated Date: Not reported
Appeal Resolution Date: Not reported
Disposition Status Date: Not reported
Disposition Status: Not reported
Disposition Status Description: Not reported

Consent/Final Order Sequence Number: Not reported
Consent/Final Order Respondent Name: Not reported
Consent/Final Order Lead Agency: Not reported
Enforcement Type: Not reported
Enforcement Responsible Person: Not reported
Enforcement Responsible Sub-Organization: Not reported
SEP Sequence Number: Not reported
SEP Expenditure Amount: Not reported
SEP Scheduled Completion Date: Not reported
SEP Actual Date: Not reported
SEP Defaulted Date: Not reported
SEP Type: Not reported
SEP Type Description: Not reported
Proposed Amount: Not reported
Final Monetary Amount: Not reported
Paid Amount: Not reported
Final Count: Not reported
Final Amount: Not reported

Map ID
Direction
Distance
Elevation

MAP FINDINGS

Site

Database(s)

EDR ID Number
EPA ID Number

FLOWEN OIL DELAWARE VALLEY CORP. (Continued)

1015735469

Found Violation: No
Agency Which Determined Violation: Not reported
Violation Short Description: Not reported
Date Violation was Determined: Not reported
Actual Return to Compliance Date: Not reported
Return to Compliance Qualifier: Not reported
Violation Responsible Agency: Not reported
Scheduled Compliance Date: Not reported
Enforcement Identifier: Not reported
Date of Enforcement Action: Not reported
Enforcement Responsible Agency: Not reported
Enforcement Docket Number: Not reported
Enforcement Attorney: Not reported
Corrective Action Component: Not reported
Appeal Initiated Date: Not reported
Appeal Resolution Date: Not reported
Disposition Status Date: Not reported
Disposition Status: Not reported
Disposition Status Description: Not reported
Consent/Final Order Sequence Number: Not reported
Consent/Final Order Respondent Name: Not reported
Consent/Final Order Lead Agency: Not reported
Enforcement Type: Not reported
Enforcement Responsible Person: Not reported
Enforcement Responsible Sub-Organization: Not reported
SEP Sequence Number: Not reported
SEP Expenditure Amount: Not reported
SEP Scheduled Completion Date: Not reported
SEP Actual Date: Not reported
SEP Defaulted Date: Not reported
SEP Type: Not reported
SEP Type Description: Not reported
Proposed Amount: Not reported
Final Monetary Amount: Not reported
Paid Amount: Not reported
Final Count: Not reported
Final Amount: Not reported

Found Violation: No
Agency Which Determined Violation: Not reported
Violation Short Description: Not reported
Date Violation was Determined: Not reported
Actual Return to Compliance Date: Not reported
Return to Compliance Qualifier: Not reported
Violation Responsible Agency: Not reported
Scheduled Compliance Date: Not reported
Enforcement Identifier: Not reported
Date of Enforcement Action: Not reported
Enforcement Responsible Agency: Not reported
Enforcement Docket Number: Not reported
Enforcement Attorney: Not reported
Corrective Action Component: Not reported
Appeal Initiated Date: Not reported
Appeal Resolution Date: Not reported
Disposition Status Date: Not reported
Disposition Status: Not reported
Disposition Status Description: Not reported

Map ID
Direction
Distance
Elevation

MAP FINDINGS

Site

Database(s)

EDR ID Number
EPA ID Number

FLOWEN OIL DELAWARE VALLEY CORP. (Continued)

1015735469

Consent/Final Order Sequence Number: Not reported
Consent/Final Order Respondent Name: Not reported
Consent/Final Order Lead Agency: Not reported
Enforcement Type: Not reported
Enforcement Responsible Person: Not reported
Enforcement Responsible Sub-Organization: Not reported
SEP Sequence Number: Not reported
SEP Expenditure Amount: Not reported
SEP Scheduled Completion Date: Not reported
SEP Actual Date: Not reported
SEP Defaulted Date: Not reported
SEP Type: Not reported
SEP Type Description: Not reported
Proposed Amount: Not reported
Final Monetary Amount: Not reported
Paid Amount: Not reported
Final Count: Not reported
Final Amount: Not reported

Found Violation: No
Agency Which Determined Violation: Not reported
Violation Short Description: Not reported
Date Violation was Determined: Not reported
Actual Return to Compliance Date: Not reported
Return to Compliance Qualifier: Not reported
Violation Responsible Agency: Not reported
Scheduled Compliance Date: Not reported
Enforcement Identifier: Not reported
Date of Enforcement Action: Not reported
Enforcement Responsible Agency: Not reported
Enforcement Docket Number: Not reported
Enforcement Attorney: Not reported
Corrective Action Component: Not reported
Appeal Initiated Date: Not reported
Appeal Resolution Date: Not reported
Disposition Status Date: Not reported
Disposition Status: Not reported
Disposition Status Description: Not reported

Consent/Final Order Sequence Number: Not reported
Consent/Final Order Respondent Name: Not reported
Consent/Final Order Lead Agency: Not reported
Enforcement Type: Not reported
Enforcement Responsible Person: Not reported
Enforcement Responsible Sub-Organization: Not reported
SEP Sequence Number: Not reported
SEP Expenditure Amount: Not reported
SEP Scheduled Completion Date: Not reported
SEP Actual Date: Not reported
SEP Defaulted Date: Not reported
SEP Type: Not reported
SEP Type Description: Not reported
Proposed Amount: Not reported
Final Monetary Amount: Not reported
Paid Amount: Not reported
Final Count: Not reported
Final Amount: Not reported

Map ID
Direction
Distance
Elevation

MAP FINDINGS

Site

Database(s)

EDR ID Number
EPA ID Number

FLOWEN OIL DELAWARE VALLEY CORP. (Continued)

1015735469

Found Violation: No
Agency Which Determined Violation: Not reported
Violation Short Description: Not reported
Date Violation was Determined: Not reported
Actual Return to Compliance Date: Not reported
Return to Compliance Qualifier: Not reported
Violation Responsible Agency: Not reported
Scheduled Compliance Date: Not reported
Enforcement Identifier: Not reported
Date of Enforcement Action: Not reported
Enforcement Responsible Agency: Not reported
Enforcement Docket Number: Not reported
Enforcement Attorney: Not reported
Corrective Action Component: Not reported
Appeal Initiated Date: Not reported
Appeal Resolution Date: Not reported
Disposition Status Date: Not reported
Disposition Status: Not reported
Disposition Status Description: Not reported
Consent/Final Order Sequence Number: Not reported
Consent/Final Order Respondent Name: Not reported
Consent/Final Order Lead Agency: Not reported
Enforcement Type: Not reported
Enforcement Responsible Person: Not reported
Enforcement Responsible Sub-Organization: Not reported
SEP Sequence Number: Not reported
SEP Expenditure Amount: Not reported
SEP Scheduled Completion Date: Not reported
SEP Actual Date: Not reported
SEP Defaulted Date: Not reported
SEP Type: Not reported
SEP Type Description: Not reported
Proposed Amount: Not reported
Final Monetary Amount: Not reported
Paid Amount: Not reported
Final Count: Not reported
Final Amount: Not reported

Found Violation: No
Agency Which Determined Violation: Not reported
Violation Short Description: Not reported
Date Violation was Determined: Not reported
Actual Return to Compliance Date: Not reported
Return to Compliance Qualifier: Not reported
Violation Responsible Agency: Not reported
Scheduled Compliance Date: Not reported
Enforcement Identifier: Not reported
Date of Enforcement Action: Not reported
Enforcement Responsible Agency: Not reported
Enforcement Docket Number: Not reported
Enforcement Attorney: Not reported
Corrective Action Component: Not reported
Appeal Initiated Date: Not reported
Appeal Resolution Date: Not reported
Disposition Status Date: Not reported
Disposition Status: Not reported
Disposition Status Description: Not reported

Map ID
Direction
Distance
Elevation

MAP FINDINGS

Site

Database(s)

EDR ID Number
EPA ID Number

FLOWEN OIL DELAWARE VALLEY CORP. (Continued)

1015735469

Consent/Final Order Sequence Number:Not reported
Consent/Final Order Respondent Name: Not reported
Consent/Final Order Lead Agency: Not reported
Enforcement Type: Not reported
Enforcement Responsible Person: Not reported
Enforcement Responsible Sub-Organization: Not reported
SEP Sequence Number: Not reported
SEP Expenditure Amount: Not reported
SEP Scheduled Completion Date: Not reported
SEP Actual Date: Not reported
SEP Defaulted Date: Not reported
SEP Type: Not reported
SEP Type Description: Not reported
Proposed Amount: Not reported
Final Monetary Amount: Not reported
Paid Amount: Not reported
Final Count: Not reported
Final Amount: Not reported

Found Violation: No
Agency Which Determined Violation: Not reported
Violation Short Description: Not reported
Date Violation was Determined: Not reported
Actual Return to Compliance Date: Not reported
Return to Compliance Qualifier: Not reported
Violation Responsible Agency: Not reported
Scheduled Compliance Date: Not reported
Enforcement Identifier: Not reported
Date of Enforcement Action: Not reported
Enforcement Responsible Agency: Not reported
Enforcement Docket Number: Not reported
Enforcement Attorney: Not reported
Corrective Action Component: Not reported
Appeal Initiated Date: Not reported
Appeal Resolution Date: Not reported
Disposition Status Date: Not reported
Disposition Status: Not reported
Disposition Status Description: Not reported

Consent/Final Order Sequence Number:Not reported
Consent/Final Order Respondent Name: Not reported
Consent/Final Order Lead Agency: Not reported
Enforcement Type: Not reported
Enforcement Responsible Person: Not reported
Enforcement Responsible Sub-Organization: Not reported
SEP Sequence Number: Not reported
SEP Expenditure Amount: Not reported
SEP Scheduled Completion Date: Not reported
SEP Actual Date: Not reported
SEP Defaulted Date: Not reported
SEP Type: Not reported
SEP Type Description: Not reported
Proposed Amount: Not reported
Final Monetary Amount: Not reported
Paid Amount: Not reported
Final Count: Not reported
Final Amount: Not reported

Map ID
Direction
Distance
Elevation

MAP FINDINGS

Site

Database(s)

EDR ID Number
EPA ID Number

FLOWEN OIL DELAWARE VALLEY CORP. (Continued)

1015735469

Found Violation: Yes
Agency Which Determined Violation: State
Violation Short Description: Generators - General
Date Violation was Determined: 19860211
Actual Return to Compliance Date: 19860802
Return to Compliance Qualifier: Unverifiable
Violation Responsible Agency: State
Scheduled Compliance Date: Not reported
Enforcement Identifier: Not reported
Date of Enforcement Action: Not reported
Enforcement Responsible Agency: Not reported
Enforcement Docket Number: Not reported
Enforcement Attorney: Not reported
Corrective Action Component: Not reported
Appeal Initiated Date: Not reported
Appeal Resolution Date: Not reported
Disposition Status Date: Not reported
Disposition Status: Not reported
Disposition Status Description: Not reported
Consent/Final Order Sequence Number: Not reported
Consent/Final Order Respondent Name: Not reported
Consent/Final Order Lead Agency: Not reported
Enforcement Type: Not reported
Enforcement Responsible Person: Not reported
Enforcement Responsible Sub-Organization: Not reported
SEP Sequence Number: Not reported
SEP Expenditure Amount: Not reported
SEP Scheduled Completion Date: Not reported
SEP Actual Date: Not reported
SEP Defaulted Date: Not reported
SEP Type: Not reported
SEP Type Description: Not reported
Proposed Amount: Not reported
Final Monetary Amount: Not reported
Paid Amount: Not reported
Final Count: Not reported
Final Amount: Not reported

Found Violation: Yes
Agency Which Determined Violation: State
Violation Short Description: Generators - General
Date Violation was Determined: 19870320
Actual Return to Compliance Date: 19871110
Return to Compliance Qualifier: Observed
Violation Responsible Agency: State
Scheduled Compliance Date: 19870924
Enforcement Identifier: 012
Date of Enforcement Action: 19870904
Enforcement Responsible Agency: State
Enforcement Docket Number: Not reported
Enforcement Attorney: Not reported
Corrective Action Component: No
Appeal Initiated Date: Not reported
Appeal Resolution Date: Not reported
Disposition Status Date: Not reported
Disposition Status: Not reported
Disposition Status Description: Not reported

Map ID
Direction
Distance
Elevation

MAP FINDINGS

Site

Database(s)

EDR ID Number
EPA ID Number

FLOWEN OIL DELAWARE VALLEY CORP. (Continued)

1015735469

Consent/Final Order Sequence Number:Not reported
Consent/Final Order Respondent Name: Not reported
Consent/Final Order Lead Agency: Not reported
Enforcement Type: INITIAL 3008(A) COMPLIANCE
Enforcement Responsible Person: R2DEP
Enforcement Responsible Sub-Organization: Not reported
SEP Sequence Number: Not reported
SEP Expenditure Amount: Not reported
SEP Scheduled Completion Date: Not reported
SEP Actual Date: Not reported
SEP Defaulted Date: Not reported
SEP Type: Not reported
SEP Type Description: Not reported
Proposed Amount: 37000
Final Monetary Amount: 37000
Paid Amount: Not reported
Final Count: 1
Final Amount: 37000

Found Violation: No
Agency Which Determined Violation: Not reported
Violation Short Description: Not reported
Date Violation was Determined: Not reported
Actual Return to Compliance Date: Not reported
Return to Compliance Qualifier: Not reported
Violation Responsible Agency: Not reported
Scheduled Compliance Date: Not reported
Enforcement Identifier: Not reported
Date of Enforcement Action: Not reported
Enforcement Responsible Agency: Not reported
Enforcement Docket Number: Not reported
Enforcement Attorney: Not reported
Corrective Action Component: Not reported
Appeal Initiated Date: Not reported
Appeal Resolution Date: Not reported
Disposition Status Date: Not reported
Disposition Status: Not reported
Disposition Status Description: Not reported

Consent/Final Order Sequence Number:Not reported
Consent/Final Order Respondent Name: Not reported
Consent/Final Order Lead Agency: Not reported
Enforcement Type: Not reported
Enforcement Responsible Person: Not reported
Enforcement Responsible Sub-Organization: Not reported
SEP Sequence Number: Not reported
SEP Expenditure Amount: Not reported
SEP Scheduled Completion Date: Not reported
SEP Actual Date: Not reported
SEP Defaulted Date: Not reported
SEP Type: Not reported
SEP Type Description: Not reported
Proposed Amount: Not reported
Final Monetary Amount: Not reported
Paid Amount: Not reported
Final Count: Not reported
Final Amount: Not reported

Map ID
Direction
Distance
Elevation

MAP FINDINGS

Site

Database(s)

EDR ID Number
EPA ID Number

FLOWEN OIL DELAWARE VALLEY CORP. (Continued)

1015735469

Found Violation: No
Agency Which Determined Violation: Not reported
Violation Short Description: Not reported
Date Violation was Determined: Not reported
Actual Return to Compliance Date: Not reported
Return to Compliance Qualifier: Not reported
Violation Responsible Agency: Not reported
Scheduled Compliance Date: Not reported
Enforcement Identifier: Not reported
Date of Enforcement Action: Not reported
Enforcement Responsible Agency: Not reported
Enforcement Docket Number: Not reported
Enforcement Attorney: Not reported
Corrective Action Component: Not reported
Appeal Initiated Date: Not reported
Appeal Resolution Date: Not reported
Disposition Status Date: Not reported
Disposition Status: Not reported
Disposition Status Description: Not reported
Consent/Final Order Sequence Number: Not reported
Consent/Final Order Respondent Name: Not reported
Consent/Final Order Lead Agency: Not reported
Enforcement Type: Not reported
Enforcement Responsible Person: Not reported
Enforcement Responsible Sub-Organization: Not reported
SEP Sequence Number: Not reported
SEP Expenditure Amount: Not reported
SEP Scheduled Completion Date: Not reported
SEP Actual Date: Not reported
SEP Defaulted Date: Not reported
SEP Type: Not reported
SEP Type Description: Not reported
Proposed Amount: Not reported
Final Monetary Amount: Not reported
Paid Amount: Not reported
Final Count: Not reported
Final Amount: Not reported

Found Violation: No
Agency Which Determined Violation: Not reported
Violation Short Description: Not reported
Date Violation was Determined: Not reported
Actual Return to Compliance Date: Not reported
Return to Compliance Qualifier: Not reported
Violation Responsible Agency: Not reported
Scheduled Compliance Date: Not reported
Enforcement Identifier: Not reported
Date of Enforcement Action: Not reported
Enforcement Responsible Agency: Not reported
Enforcement Docket Number: Not reported
Enforcement Attorney: Not reported
Corrective Action Component: Not reported
Appeal Initiated Date: Not reported
Appeal Resolution Date: Not reported
Disposition Status Date: Not reported
Disposition Status: Not reported
Disposition Status Description: Not reported

Map ID
Direction
Distance
Elevation

MAP FINDINGS

Site

Database(s)

EDR ID Number
EPA ID Number

FLOWEN OIL DELAWARE VALLEY CORP. (Continued)

1015735469

Consent/Final Order Sequence Number:Not reported
Consent/Final Order Respondent Name: Not reported
Consent/Final Order Lead Agency: Not reported
Enforcement Type: Not reported
Enforcement Responsible Person: Not reported
Enforcement Responsible Sub-Organization: Not reported
SEP Sequence Number: Not reported
SEP Expenditure Amount: Not reported
SEP Scheduled Completion Date: Not reported
SEP Actual Date: Not reported
SEP Defaulted Date: Not reported
SEP Type: Not reported
SEP Type Description: Not reported
Proposed Amount: Not reported
Final Monetary Amount: Not reported
Paid Amount: Not reported
Final Count: Not reported
Final Amount: Not reported

Found Violation: No
Agency Which Determined Violation: Not reported
Violation Short Description: Not reported
Date Violation was Determined: Not reported
Actual Return to Compliance Date: Not reported
Return to Compliance Qualifier: Not reported
Violation Responsible Agency: Not reported
Scheduled Compliance Date: Not reported
Enforcement Identifier: Not reported
Date of Enforcement Action: Not reported
Enforcement Responsible Agency: Not reported
Enforcement Docket Number: Not reported
Enforcement Attorney: Not reported
Corrective Action Component: Not reported
Appeal Initiated Date: Not reported
Appeal Resolution Date: Not reported
Disposition Status Date: Not reported
Disposition Status: Not reported
Disposition Status Description: Not reported

Consent/Final Order Sequence Number:Not reported
Consent/Final Order Respondent Name: Not reported
Consent/Final Order Lead Agency: Not reported
Enforcement Type: Not reported
Enforcement Responsible Person: Not reported
Enforcement Responsible Sub-Organization: Not reported
SEP Sequence Number: Not reported
SEP Expenditure Amount: Not reported
SEP Scheduled Completion Date: Not reported
SEP Actual Date: Not reported
SEP Defaulted Date: Not reported
SEP Type: Not reported
SEP Type Description: Not reported
Proposed Amount: Not reported
Final Monetary Amount: Not reported
Paid Amount: Not reported
Final Count: Not reported
Final Amount: Not reported

Map ID
Direction
Distance
Elevation

MAP FINDINGS

Site

Database(s)

EDR ID Number
EPA ID Number

FLOWEN OIL DELAWARE VALLEY CORP. (Continued)

1015735469

Found Violation: No
Agency Which Determined Violation: Not reported
Violation Short Description: Not reported
Date Violation was Determined: Not reported
Actual Return to Compliance Date: Not reported
Return to Compliance Qualifier: Not reported
Violation Responsible Agency: Not reported
Scheduled Compliance Date: Not reported
Enforcement Identifier: Not reported
Date of Enforcement Action: Not reported
Enforcement Responsible Agency: Not reported
Enforcement Docket Number: Not reported
Enforcement Attorney: Not reported
Corrective Action Component: Not reported
Appeal Initiated Date: Not reported
Appeal Resolution Date: Not reported
Disposition Status Date: Not reported
Disposition Status: Not reported
Disposition Status Description: Not reported
Consent/Final Order Sequence Number: Not reported
Consent/Final Order Respondent Name: Not reported
Consent/Final Order Lead Agency: Not reported
Enforcement Type: Not reported
Enforcement Responsible Person: Not reported
Enforcement Responsible Sub-Organization: Not reported
SEP Sequence Number: Not reported
SEP Expenditure Amount: Not reported
SEP Scheduled Completion Date: Not reported
SEP Actual Date: Not reported
SEP Defaulted Date: Not reported
SEP Type: Not reported
SEP Type Description: Not reported
Proposed Amount: Not reported
Final Monetary Amount: Not reported
Paid Amount: Not reported
Final Count: Not reported
Final Amount: Not reported

Found Violation: No
Agency Which Determined Violation: Not reported
Violation Short Description: Not reported
Date Violation was Determined: Not reported
Actual Return to Compliance Date: Not reported
Return to Compliance Qualifier: Not reported
Violation Responsible Agency: Not reported
Scheduled Compliance Date: Not reported
Enforcement Identifier: Not reported
Date of Enforcement Action: Not reported
Enforcement Responsible Agency: Not reported
Enforcement Docket Number: Not reported
Enforcement Attorney: Not reported
Corrective Action Component: Not reported
Appeal Initiated Date: Not reported
Appeal Resolution Date: Not reported
Disposition Status Date: Not reported
Disposition Status: Not reported
Disposition Status Description: Not reported

Map ID
Direction
Distance
Elevation

MAP FINDINGS

Site

Database(s)

EDR ID Number
EPA ID Number

FLOWEN OIL DELAWARE VALLEY CORP. (Continued)

1015735469

Consent/Final Order Sequence Number: Not reported
Consent/Final Order Respondent Name: Not reported
Consent/Final Order Lead Agency: Not reported
Enforcement Type: Not reported
Enforcement Responsible Person: Not reported
Enforcement Responsible Sub-Organization: Not reported
SEP Sequence Number: Not reported
SEP Expenditure Amount: Not reported
SEP Scheduled Completion Date: Not reported
SEP Actual Date: Not reported
SEP Defaulted Date: Not reported
SEP Type: Not reported
SEP Type Description: Not reported
Proposed Amount: Not reported
Final Monetary Amount: Not reported
Paid Amount: Not reported
Final Count: Not reported
Final Amount: Not reported

Found Violation: No
Agency Which Determined Violation: Not reported
Violation Short Description: Not reported
Date Violation was Determined: Not reported
Actual Return to Compliance Date: Not reported
Return to Compliance Qualifier: Not reported
Violation Responsible Agency: Not reported
Scheduled Compliance Date: Not reported
Enforcement Identifier: Not reported
Date of Enforcement Action: Not reported
Enforcement Responsible Agency: Not reported
Enforcement Docket Number: Not reported
Enforcement Attorney: Not reported
Corrective Action Component: Not reported
Appeal Initiated Date: Not reported
Appeal Resolution Date: Not reported
Disposition Status Date: Not reported
Disposition Status: Not reported
Disposition Status Description: Not reported

Consent/Final Order Sequence Number: Not reported
Consent/Final Order Respondent Name: Not reported
Consent/Final Order Lead Agency: Not reported
Enforcement Type: Not reported
Enforcement Responsible Person: Not reported
Enforcement Responsible Sub-Organization: Not reported
SEP Sequence Number: Not reported
SEP Expenditure Amount: Not reported
SEP Scheduled Completion Date: Not reported
SEP Actual Date: Not reported
SEP Defaulted Date: Not reported
SEP Type: Not reported
SEP Type Description: Not reported
Proposed Amount: Not reported
Final Monetary Amount: Not reported
Paid Amount: Not reported
Final Count: Not reported
Final Amount: Not reported

Map ID
Direction
Distance
Elevation

MAP FINDINGS

Site

Database(s)

EDR ID Number
EPA ID Number

FLOWEN OIL DELAWARE VALLEY CORP. (Continued)

1015735469

Found Violation: No
Agency Which Determined Violation: Not reported
Violation Short Description: Not reported
Date Violation was Determined: Not reported
Actual Return to Compliance Date: Not reported
Return to Compliance Qualifier: Not reported
Violation Responsible Agency: Not reported
Scheduled Compliance Date: Not reported
Enforcement Identifier: Not reported
Date of Enforcement Action: Not reported
Enforcement Responsible Agency: Not reported
Enforcement Docket Number: Not reported
Enforcement Attorney: Not reported
Corrective Action Component: Not reported
Appeal Initiated Date: Not reported
Appeal Resolution Date: Not reported
Disposition Status Date: Not reported
Disposition Status: Not reported
Disposition Status Description: Not reported
Consent/Final Order Sequence Number: Not reported
Consent/Final Order Respondent Name: Not reported
Consent/Final Order Lead Agency: Not reported
Enforcement Type: Not reported
Enforcement Responsible Person: Not reported
Enforcement Responsible Sub-Organization: Not reported
SEP Sequence Number: Not reported
SEP Expenditure Amount: Not reported
SEP Scheduled Completion Date: Not reported
SEP Actual Date: Not reported
SEP Defaulted Date: Not reported
SEP Type: Not reported
SEP Type Description: Not reported
Proposed Amount: Not reported
Final Monetary Amount: Not reported
Paid Amount: Not reported
Final Count: Not reported
Final Amount: Not reported

Found Violation: No
Agency Which Determined Violation: Not reported
Violation Short Description: Not reported
Date Violation was Determined: Not reported
Actual Return to Compliance Date: Not reported
Return to Compliance Qualifier: Not reported
Violation Responsible Agency: Not reported
Scheduled Compliance Date: Not reported
Enforcement Identifier: Not reported
Date of Enforcement Action: Not reported
Enforcement Responsible Agency: Not reported
Enforcement Docket Number: Not reported
Enforcement Attorney: Not reported
Corrective Action Component: Not reported
Appeal Initiated Date: Not reported
Appeal Resolution Date: Not reported
Disposition Status Date: Not reported
Disposition Status: Not reported
Disposition Status Description: Not reported

Map ID
Direction
Distance
Elevation

MAP FINDINGS

Site

Database(s)

EDR ID Number
EPA ID Number

FLOWEN OIL DELAWARE VALLEY CORP. (Continued)

1015735469

Consent/Final Order Sequence Number: Not reported
Consent/Final Order Respondent Name: Not reported
Consent/Final Order Lead Agency: Not reported
Enforcement Type: Not reported
Enforcement Responsible Person: Not reported
Enforcement Responsible Sub-Organization: Not reported
SEP Sequence Number: Not reported
SEP Expenditure Amount: Not reported
SEP Scheduled Completion Date: Not reported
SEP Actual Date: Not reported
SEP Defaulted Date: Not reported
SEP Type: Not reported
SEP Type Description: Not reported
Proposed Amount: Not reported
Final Monetary Amount: Not reported
Paid Amount: Not reported
Final Count: Not reported
Final Amount: Not reported

Found Violation: No
Agency Which Determined Violation: Not reported
Violation Short Description: Not reported
Date Violation was Determined: Not reported
Actual Return to Compliance Date: Not reported
Return to Compliance Qualifier: Not reported
Violation Responsible Agency: Not reported
Scheduled Compliance Date: Not reported
Enforcement Identifier: Not reported
Date of Enforcement Action: Not reported
Enforcement Responsible Agency: Not reported
Enforcement Docket Number: Not reported
Enforcement Attorney: Not reported
Corrective Action Component: Not reported
Appeal Initiated Date: Not reported
Appeal Resolution Date: Not reported
Disposition Status Date: Not reported
Disposition Status: Not reported
Disposition Status Description: Not reported

Consent/Final Order Sequence Number: Not reported
Consent/Final Order Respondent Name: Not reported
Consent/Final Order Lead Agency: Not reported
Enforcement Type: Not reported
Enforcement Responsible Person: Not reported
Enforcement Responsible Sub-Organization: Not reported
SEP Sequence Number: Not reported
SEP Expenditure Amount: Not reported
SEP Scheduled Completion Date: Not reported
SEP Actual Date: Not reported
SEP Defaulted Date: Not reported
SEP Type: Not reported
SEP Type Description: Not reported
Proposed Amount: Not reported
Final Monetary Amount: Not reported
Paid Amount: Not reported
Final Count: Not reported
Final Amount: Not reported

Map ID
Direction
Distance
Elevation

MAP FINDINGS

Site

Database(s)

EDR ID Number
EPA ID Number

FLOWEN OIL DELAWARE VALLEY CORP. (Continued)

1015735469

Found Violation: No
Agency Which Determined Violation: Not reported
Violation Short Description: Not reported
Date Violation was Determined: Not reported
Actual Return to Compliance Date: Not reported
Return to Compliance Qualifier: Not reported
Violation Responsible Agency: Not reported
Scheduled Compliance Date: Not reported
Enforcement Identifier: Not reported
Date of Enforcement Action: Not reported
Enforcement Responsible Agency: Not reported
Enforcement Docket Number: Not reported
Enforcement Attorney: Not reported
Corrective Action Component: Not reported
Appeal Initiated Date: Not reported
Appeal Resolution Date: Not reported
Disposition Status Date: Not reported
Disposition Status: Not reported
Disposition Status Description: Not reported
Consent/Final Order Sequence Number: Not reported
Consent/Final Order Respondent Name: Not reported
Consent/Final Order Lead Agency: Not reported
Enforcement Type: Not reported
Enforcement Responsible Person: Not reported
Enforcement Responsible Sub-Organization: Not reported
SEP Sequence Number: Not reported
SEP Expenditure Amount: Not reported
SEP Scheduled Completion Date: Not reported
SEP Actual Date: Not reported
SEP Defaulted Date: Not reported
SEP Type: Not reported
SEP Type Description: Not reported
Proposed Amount: Not reported
Final Monetary Amount: Not reported
Paid Amount: Not reported
Final Count: Not reported
Final Amount: Not reported

Found Violation: No
Agency Which Determined Violation: Not reported
Violation Short Description: Not reported
Date Violation was Determined: Not reported
Actual Return to Compliance Date: Not reported
Return to Compliance Qualifier: Not reported
Violation Responsible Agency: Not reported
Scheduled Compliance Date: Not reported
Enforcement Identifier: Not reported
Date of Enforcement Action: Not reported
Enforcement Responsible Agency: Not reported
Enforcement Docket Number: Not reported
Enforcement Attorney: Not reported
Corrective Action Component: Not reported
Appeal Initiated Date: Not reported
Appeal Resolution Date: Not reported
Disposition Status Date: Not reported
Disposition Status: Not reported
Disposition Status Description: Not reported

Map ID
Direction
Distance
Elevation

MAP FINDINGS

Site

Database(s)

EDR ID Number
EPA ID Number

FLOWEN OIL DELAWARE VALLEY CORP. (Continued)

1015735469

Consent/Final Order Sequence Number: Not reported
Consent/Final Order Respondent Name: Not reported
Consent/Final Order Lead Agency: Not reported
Enforcement Type: Not reported
Enforcement Responsible Person: Not reported
Enforcement Responsible Sub-Organization: Not reported
SEP Sequence Number: Not reported
SEP Expenditure Amount: Not reported
SEP Scheduled Completion Date: Not reported
SEP Actual Date: Not reported
SEP Defaulted Date: Not reported
SEP Type: Not reported
SEP Type Description: Not reported
Proposed Amount: Not reported
Final Monetary Amount: Not reported
Paid Amount: Not reported
Final Count: Not reported
Final Amount: Not reported

Found Violation: No
Agency Which Determined Violation: Not reported
Violation Short Description: Not reported
Date Violation was Determined: Not reported
Actual Return to Compliance Date: Not reported
Return to Compliance Qualifier: Not reported
Violation Responsible Agency: Not reported
Scheduled Compliance Date: Not reported
Enforcement Identifier: Not reported
Date of Enforcement Action: Not reported
Enforcement Responsible Agency: Not reported
Enforcement Docket Number: Not reported
Enforcement Attorney: Not reported
Corrective Action Component: Not reported
Appeal Initiated Date: Not reported
Appeal Resolution Date: Not reported
Disposition Status Date: Not reported
Disposition Status: Not reported
Disposition Status Description: Not reported

Consent/Final Order Sequence Number: Not reported
Consent/Final Order Respondent Name: Not reported
Consent/Final Order Lead Agency: Not reported
Enforcement Type: Not reported
Enforcement Responsible Person: Not reported
Enforcement Responsible Sub-Organization: Not reported
SEP Sequence Number: Not reported
SEP Expenditure Amount: Not reported
SEP Scheduled Completion Date: Not reported
SEP Actual Date: Not reported
SEP Defaulted Date: Not reported
SEP Type: Not reported
SEP Type Description: Not reported
Proposed Amount: Not reported
Final Monetary Amount: Not reported
Paid Amount: Not reported
Final Count: Not reported
Final Amount: Not reported

Map ID
Direction
Distance
Elevation

MAP FINDINGS

Site

Database(s)

EDR ID Number
EPA ID Number

FLOWEN OIL DELAWARE VALLEY CORP. (Continued)

1015735469

Found Violation: No
Agency Which Determined Violation: Not reported
Violation Short Description: Not reported
Date Violation was Determined: Not reported
Actual Return to Compliance Date: Not reported
Return to Compliance Qualifier: Not reported
Violation Responsible Agency: Not reported
Scheduled Compliance Date: Not reported
Enforcement Identifier: Not reported
Date of Enforcement Action: Not reported
Enforcement Responsible Agency: Not reported
Enforcement Docket Number: Not reported
Enforcement Attorney: Not reported
Corrective Action Component: Not reported
Appeal Initiated Date: Not reported
Appeal Resolution Date: Not reported
Disposition Status Date: Not reported
Disposition Status: Not reported
Disposition Status Description: Not reported
Consent/Final Order Sequence Number: Not reported
Consent/Final Order Respondent Name: Not reported
Consent/Final Order Lead Agency: Not reported
Enforcement Type: Not reported
Enforcement Responsible Person: Not reported
Enforcement Responsible Sub-Organization: Not reported
SEP Sequence Number: Not reported
SEP Expenditure Amount: Not reported
SEP Scheduled Completion Date: Not reported
SEP Actual Date: Not reported
SEP Defaulted Date: Not reported
SEP Type: Not reported
SEP Type Description: Not reported
Proposed Amount: Not reported
Final Monetary Amount: Not reported
Paid Amount: Not reported
Final Count: Not reported
Final Amount: Not reported

Found Violation: No
Agency Which Determined Violation: Not reported
Violation Short Description: Not reported
Date Violation was Determined: Not reported
Actual Return to Compliance Date: Not reported
Return to Compliance Qualifier: Not reported
Violation Responsible Agency: Not reported
Scheduled Compliance Date: Not reported
Enforcement Identifier: Not reported
Date of Enforcement Action: Not reported
Enforcement Responsible Agency: Not reported
Enforcement Docket Number: Not reported
Enforcement Attorney: Not reported
Corrective Action Component: Not reported
Appeal Initiated Date: Not reported
Appeal Resolution Date: Not reported
Disposition Status Date: Not reported
Disposition Status: Not reported
Disposition Status Description: Not reported

Map ID
Direction
Distance
Elevation

MAP FINDINGS

Site

Database(s)

EDR ID Number
EPA ID Number

FLOWEN OIL DELAWARE VALLEY CORP. (Continued)

1015735469

Consent/Final Order Sequence Number: Not reported
Consent/Final Order Respondent Name: Not reported
Consent/Final Order Lead Agency: Not reported
Enforcement Type: Not reported
Enforcement Responsible Person: Not reported
Enforcement Responsible Sub-Organization: Not reported
SEP Sequence Number: Not reported
SEP Expenditure Amount: Not reported
SEP Scheduled Completion Date: Not reported
SEP Actual Date: Not reported
SEP Defaulted Date: Not reported
SEP Type: Not reported
SEP Type Description: Not reported
Proposed Amount: Not reported
Final Monetary Amount: Not reported
Paid Amount: Not reported
Final Count: Not reported
Final Amount: Not reported

Found Violation: No
Agency Which Determined Violation: Not reported
Violation Short Description: Not reported
Date Violation was Determined: Not reported
Actual Return to Compliance Date: Not reported
Return to Compliance Qualifier: Not reported
Violation Responsible Agency: Not reported
Scheduled Compliance Date: Not reported
Enforcement Identifier: Not reported
Date of Enforcement Action: Not reported
Enforcement Responsible Agency: Not reported
Enforcement Docket Number: Not reported
Enforcement Attorney: Not reported
Corrective Action Component: Not reported
Appeal Initiated Date: Not reported
Appeal Resolution Date: Not reported
Disposition Status Date: Not reported
Disposition Status: Not reported
Disposition Status Description: Not reported

Consent/Final Order Sequence Number: Not reported
Consent/Final Order Respondent Name: Not reported
Consent/Final Order Lead Agency: Not reported
Enforcement Type: Not reported
Enforcement Responsible Person: Not reported
Enforcement Responsible Sub-Organization: Not reported
SEP Sequence Number: Not reported
SEP Expenditure Amount: Not reported
SEP Scheduled Completion Date: Not reported
SEP Actual Date: Not reported
SEP Defaulted Date: Not reported
SEP Type: Not reported
SEP Type Description: Not reported
Proposed Amount: Not reported
Final Monetary Amount: Not reported
Paid Amount: Not reported
Final Count: Not reported
Final Amount: Not reported

Map ID
Direction
Distance
Elevation

MAP FINDINGS

Site

Database(s)

EDR ID Number
EPA ID Number

FLOWEN OIL DELAWARE VALLEY CORP. (Continued)

1015735469

Found Violation: No
Agency Which Determined Violation: Not reported
Violation Short Description: Not reported
Date Violation was Determined: Not reported
Actual Return to Compliance Date: Not reported
Return to Compliance Qualifier: Not reported
Violation Responsible Agency: Not reported
Scheduled Compliance Date: Not reported
Enforcement Identifier: Not reported
Date of Enforcement Action: Not reported
Enforcement Responsible Agency: Not reported
Enforcement Docket Number: Not reported
Enforcement Attorney: Not reported
Corrective Action Component: Not reported
Appeal Initiated Date: Not reported
Appeal Resolution Date: Not reported
Disposition Status Date: Not reported
Disposition Status: Not reported
Disposition Status Description: Not reported
Consent/Final Order Sequence Number: Not reported
Consent/Final Order Respondent Name: Not reported
Consent/Final Order Lead Agency: Not reported
Enforcement Type: Not reported
Enforcement Responsible Person: Not reported
Enforcement Responsible Sub-Organization: Not reported
SEP Sequence Number: Not reported
SEP Expenditure Amount: Not reported
SEP Scheduled Completion Date: Not reported
SEP Actual Date: Not reported
SEP Defaulted Date: Not reported
SEP Type: Not reported
SEP Type Description: Not reported
Proposed Amount: Not reported
Final Monetary Amount: Not reported
Paid Amount: Not reported
Final Count: Not reported
Final Amount: Not reported

Found Violation: No
Agency Which Determined Violation: Not reported
Violation Short Description: Not reported
Date Violation was Determined: Not reported
Actual Return to Compliance Date: Not reported
Return to Compliance Qualifier: Not reported
Violation Responsible Agency: Not reported
Scheduled Compliance Date: Not reported
Enforcement Identifier: Not reported
Date of Enforcement Action: Not reported
Enforcement Responsible Agency: Not reported
Enforcement Docket Number: Not reported
Enforcement Attorney: Not reported
Corrective Action Component: Not reported
Appeal Initiated Date: Not reported
Appeal Resolution Date: Not reported
Disposition Status Date: Not reported
Disposition Status: Not reported
Disposition Status Description: Not reported

Map ID
Direction
Distance
Elevation

MAP FINDINGS

Site

Database(s)

EDR ID Number
EPA ID Number

FLOWEN OIL DELAWARE VALLEY CORP. (Continued)

1015735469

Consent/Final Order Sequence Number: Not reported
Consent/Final Order Respondent Name: Not reported
Consent/Final Order Lead Agency: Not reported
Enforcement Type: Not reported
Enforcement Responsible Person: Not reported
Enforcement Responsible Sub-Organization: Not reported
SEP Sequence Number: Not reported
SEP Expenditure Amount: Not reported
SEP Scheduled Completion Date: Not reported
SEP Actual Date: Not reported
SEP Defaulted Date: Not reported
SEP Type: Not reported
SEP Type Description: Not reported
Proposed Amount: Not reported
Final Monetary Amount: Not reported
Paid Amount: Not reported
Final Count: Not reported
Final Amount: Not reported

Found Violation: No
Agency Which Determined Violation: Not reported
Violation Short Description: Not reported
Date Violation was Determined: Not reported
Actual Return to Compliance Date: Not reported
Return to Compliance Qualifier: Not reported
Violation Responsible Agency: Not reported
Scheduled Compliance Date: Not reported
Enforcement Identifier: Not reported
Date of Enforcement Action: Not reported
Enforcement Responsible Agency: Not reported
Enforcement Docket Number: Not reported
Enforcement Attorney: Not reported
Corrective Action Component: Not reported
Appeal Initiated Date: Not reported
Appeal Resolution Date: Not reported
Disposition Status Date: Not reported
Disposition Status: Not reported
Disposition Status Description: Not reported

Consent/Final Order Sequence Number: Not reported
Consent/Final Order Respondent Name: Not reported
Consent/Final Order Lead Agency: Not reported
Enforcement Type: Not reported
Enforcement Responsible Person: Not reported
Enforcement Responsible Sub-Organization: Not reported
SEP Sequence Number: Not reported
SEP Expenditure Amount: Not reported
SEP Scheduled Completion Date: Not reported
SEP Actual Date: Not reported
SEP Defaulted Date: Not reported
SEP Type: Not reported
SEP Type Description: Not reported
Proposed Amount: Not reported
Final Monetary Amount: Not reported
Paid Amount: Not reported
Final Count: Not reported
Final Amount: Not reported

Map ID
Direction
Distance
Elevation

MAP FINDINGS

Site

Database(s)

EDR ID Number
EPA ID Number

FLOWEN OIL DELAWARE VALLEY CORP. (Continued)

1015735469

Found Violation: Unknown
Agency Which Determined Violation: Not reported
Violation Short Description: Not reported
Date Violation was Determined: Not reported
Actual Return to Compliance Date: Not reported
Return to Compliance Qualifier: Not reported
Violation Responsible Agency: Not reported
Scheduled Compliance Date: Not reported
Enforcement Identifier: Not reported
Date of Enforcement Action: Not reported
Enforcement Responsible Agency: Not reported
Enforcement Docket Number: Not reported
Enforcement Attorney: Not reported
Corrective Action Component: Not reported
Appeal Initiated Date: Not reported
Appeal Resolution Date: Not reported
Disposition Status Date: Not reported
Disposition Status: Not reported
Disposition Status Description: Not reported
Consent/Final Order Sequence Number: Not reported
Consent/Final Order Respondent Name: Not reported
Consent/Final Order Lead Agency: Not reported
Enforcement Type: Not reported
Enforcement Responsible Person: Not reported
Enforcement Responsible Sub-Organization: Not reported
SEP Sequence Number: Not reported
SEP Expenditure Amount: Not reported
SEP Scheduled Completion Date: Not reported
SEP Actual Date: Not reported
SEP Defaulted Date: Not reported
SEP Type: Not reported
SEP Type Description: Not reported
Proposed Amount: Not reported
Final Monetary Amount: Not reported
Paid Amount: Not reported
Final Count: Not reported
Final Amount: Not reported

Found Violation: No
Agency Which Determined Violation: Not reported
Violation Short Description: Not reported
Date Violation was Determined: Not reported
Actual Return to Compliance Date: Not reported
Return to Compliance Qualifier: Not reported
Violation Responsible Agency: Not reported
Scheduled Compliance Date: Not reported
Enforcement Identifier: Not reported
Date of Enforcement Action: Not reported
Enforcement Responsible Agency: Not reported
Enforcement Docket Number: Not reported
Enforcement Attorney: Not reported
Corrective Action Component: Not reported
Appeal Initiated Date: Not reported
Appeal Resolution Date: Not reported
Disposition Status Date: Not reported
Disposition Status: Not reported
Disposition Status Description: Not reported

Map ID
Direction
Distance
Elevation

MAP FINDINGS

Site

Database(s)

EDR ID Number
EPA ID Number

FLOWEN OIL DELAWARE VALLEY CORP. (Continued)

1015735469

Consent/Final Order Sequence Number:	Not reported
Consent/Final Order Respondent Name:	Not reported
Consent/Final Order Lead Agency:	Not reported
Enforcement Type:	Not reported
Enforcement Responsible Person:	Not reported
Enforcement Responsible Sub-Organization:	Not reported
SEP Sequence Number:	Not reported
SEP Expenditure Amount:	Not reported
SEP Scheduled Completion Date:	Not reported
SEP Actual Date:	Not reported
SEP Defaulted Date:	Not reported
SEP Type:	Not reported
SEP Type Description:	Not reported
Proposed Amount:	Not reported
Final Monetary Amount:	Not reported
Paid Amount:	Not reported
Final Count:	Not reported
Final Amount:	Not reported
Found Violation:	Unknown
Agency Which Determined Violation:	Not reported
Violation Short Description:	Not reported
Date Violation was Determined:	Not reported
Actual Return to Compliance Date:	Not reported
Return to Compliance Qualifier:	Not reported
Violation Responsible Agency:	Not reported
Scheduled Compliance Date:	Not reported
Enforcement Identifier:	Not reported
Date of Enforcement Action:	Not reported
Enforcement Responsible Agency:	Not reported
Enforcement Docket Number:	Not reported
Enforcement Attorney:	Not reported
Corrective Action Component:	Not reported
Appeal Initiated Date:	Not reported
Appeal Resolution Date:	Not reported
Disposition Status Date:	Not reported
Disposition Status:	Not reported
Disposition Status Description:	Not reported
Consent/Final Order Sequence Number:	Not reported
Consent/Final Order Respondent Name:	Not reported
Consent/Final Order Lead Agency:	Not reported
Enforcement Type:	Not reported
Enforcement Responsible Person:	Not reported
Enforcement Responsible Sub-Organization:	Not reported
SEP Sequence Number:	Not reported
SEP Expenditure Amount:	Not reported
SEP Scheduled Completion Date:	Not reported
SEP Actual Date:	Not reported
SEP Defaulted Date:	Not reported
SEP Type:	Not reported
SEP Type Description:	Not reported
Proposed Amount:	Not reported
Final Monetary Amount:	Not reported
Paid Amount:	Not reported
Final Count:	Not reported
Final Amount:	Not reported

Map ID
Direction
Distance
Elevation

MAP FINDINGS

Site

Database(s)

EDR ID Number
EPA ID Number

FLOWEN OIL DELAWARE VALLEY CORP. (Continued)

1015735469

Found Violation: No
Agency Which Determined Violation: Not reported
Violation Short Description: Not reported
Date Violation was Determined: Not reported
Actual Return to Compliance Date: Not reported
Return to Compliance Qualifier: Not reported
Violation Responsible Agency: Not reported
Scheduled Compliance Date: Not reported
Enforcement Identifier: Not reported
Date of Enforcement Action: Not reported
Enforcement Responsible Agency: Not reported
Enforcement Docket Number: Not reported
Enforcement Attorney: Not reported
Corrective Action Component: Not reported
Appeal Initiated Date: Not reported
Appeal Resolution Date: Not reported
Disposition Status Date: Not reported
Disposition Status: Not reported
Disposition Status Description: Not reported
Consent/Final Order Sequence Number: Not reported
Consent/Final Order Respondent Name: Not reported
Consent/Final Order Lead Agency: Not reported
Enforcement Type: Not reported
Enforcement Responsible Person: Not reported
Enforcement Responsible Sub-Organization: Not reported
SEP Sequence Number: Not reported
SEP Expenditure Amount: Not reported
SEP Scheduled Completion Date: Not reported
SEP Actual Date: Not reported
SEP Defaulted Date: Not reported
SEP Type: Not reported
SEP Type Description: Not reported
Proposed Amount: Not reported
Final Monetary Amount: Not reported
Paid Amount: Not reported
Final Count: Not reported
Final Amount: Not reported

Found Violation: No
Agency Which Determined Violation: Not reported
Violation Short Description: Not reported
Date Violation was Determined: Not reported
Actual Return to Compliance Date: Not reported
Return to Compliance Qualifier: Not reported
Violation Responsible Agency: Not reported
Scheduled Compliance Date: Not reported
Enforcement Identifier: Not reported
Date of Enforcement Action: Not reported
Enforcement Responsible Agency: Not reported
Enforcement Docket Number: Not reported
Enforcement Attorney: Not reported
Corrective Action Component: Not reported
Appeal Initiated Date: Not reported
Appeal Resolution Date: Not reported
Disposition Status Date: Not reported
Disposition Status: Not reported
Disposition Status Description: Not reported

Map ID
Direction
Distance
Elevation

MAP FINDINGS

Site

Database(s)

EDR ID Number
EPA ID Number

FLOWEN OIL DELAWARE VALLEY CORP. (Continued)

1015735469

Consent/Final Order Sequence Number:Not reported
Consent/Final Order Respondent Name: Not reported
Consent/Final Order Lead Agency: Not reported
Enforcement Type: Not reported
Enforcement Responsible Person: Not reported
Enforcement Responsible Sub-Organization: Not reported
SEP Sequence Number: Not reported
SEP Expenditure Amount: Not reported
SEP Scheduled Completion Date: Not reported
SEP Actual Date: Not reported
SEP Defaulted Date: Not reported
SEP Type: Not reported
SEP Type Description: Not reported
Proposed Amount: Not reported
Final Monetary Amount: Not reported
Paid Amount: Not reported
Final Count: Not reported
Final Amount: Not reported

Found Violation: No
Agency Which Determined Violation: Not reported
Violation Short Description: Not reported
Date Violation was Determined: Not reported
Actual Return to Compliance Date: Not reported
Return to Compliance Qualifier: Not reported
Violation Responsible Agency: Not reported
Scheduled Compliance Date: Not reported
Enforcement Identifier: Not reported
Date of Enforcement Action: Not reported
Enforcement Responsible Agency: Not reported
Enforcement Docket Number: Not reported
Enforcement Attorney: Not reported
Corrective Action Component: Not reported
Appeal Initiated Date: Not reported
Appeal Resolution Date: Not reported
Disposition Status Date: Not reported
Disposition Status: Not reported
Disposition Status Description: Not reported

Consent/Final Order Sequence Number:Not reported
Consent/Final Order Respondent Name: Not reported
Consent/Final Order Lead Agency: Not reported
Enforcement Type: Not reported
Enforcement Responsible Person: Not reported
Enforcement Responsible Sub-Organization: Not reported
SEP Sequence Number: Not reported
SEP Expenditure Amount: Not reported
SEP Scheduled Completion Date: Not reported
SEP Actual Date: Not reported
SEP Defaulted Date: Not reported
SEP Type: Not reported
SEP Type Description: Not reported
Proposed Amount: Not reported
Final Monetary Amount: Not reported
Paid Amount: Not reported
Final Count: Not reported
Final Amount: Not reported

Map ID
Direction
Distance
Elevation

MAP FINDINGS

Site

Database(s)

EDR ID Number
EPA ID Number

FLOWEN OIL DELAWARE VALLEY CORP. (Continued)

1015735469

Found Violation: No
Agency Which Determined Violation: Not reported
Violation Short Description: Not reported
Date Violation was Determined: Not reported
Actual Return to Compliance Date: Not reported
Return to Compliance Qualifier: Not reported
Violation Responsible Agency: Not reported
Scheduled Compliance Date: Not reported
Enforcement Identifier: Not reported
Date of Enforcement Action: Not reported
Enforcement Responsible Agency: Not reported
Enforcement Docket Number: Not reported
Enforcement Attorney: Not reported
Corrective Action Component: Not reported
Appeal Initiated Date: Not reported
Appeal Resolution Date: Not reported
Disposition Status Date: Not reported
Disposition Status: Not reported
Disposition Status Description: Not reported
Consent/Final Order Sequence Number: Not reported
Consent/Final Order Respondent Name: Not reported
Consent/Final Order Lead Agency: Not reported
Enforcement Type: Not reported
Enforcement Responsible Person: Not reported
Enforcement Responsible Sub-Organization: Not reported
SEP Sequence Number: Not reported
SEP Expenditure Amount: Not reported
SEP Scheduled Completion Date: Not reported
SEP Actual Date: Not reported
SEP Defaulted Date: Not reported
SEP Type: Not reported
SEP Type Description: Not reported
Proposed Amount: Not reported
Final Monetary Amount: Not reported
Paid Amount: Not reported
Final Count: Not reported
Final Amount: Not reported

Found Violation: No
Agency Which Determined Violation: Not reported
Violation Short Description: Not reported
Date Violation was Determined: Not reported
Actual Return to Compliance Date: Not reported
Return to Compliance Qualifier: Not reported
Violation Responsible Agency: Not reported
Scheduled Compliance Date: Not reported
Enforcement Identifier: Not reported
Date of Enforcement Action: Not reported
Enforcement Responsible Agency: Not reported
Enforcement Docket Number: Not reported
Enforcement Attorney: Not reported
Corrective Action Component: Not reported
Appeal Initiated Date: Not reported
Appeal Resolution Date: Not reported
Disposition Status Date: Not reported
Disposition Status: Not reported
Disposition Status Description: Not reported

Map ID
Direction
Distance
Elevation

MAP FINDINGS

Site

Database(s)

EDR ID Number
EPA ID Number

FLOWEN OIL DELAWARE VALLEY CORP. (Continued)

1015735469

Consent/Final Order Sequence Number: Not reported
Consent/Final Order Respondent Name: Not reported
Consent/Final Order Lead Agency: Not reported
Enforcement Type: Not reported
Enforcement Responsible Person: Not reported
Enforcement Responsible Sub-Organization: Not reported
SEP Sequence Number: Not reported
SEP Expenditure Amount: Not reported
SEP Scheduled Completion Date: Not reported
SEP Actual Date: Not reported
SEP Defaulted Date: Not reported
SEP Type: Not reported
SEP Type Description: Not reported
Proposed Amount: Not reported
Final Monetary Amount: Not reported
Paid Amount: Not reported
Final Count: Not reported
Final Amount: Not reported

Found Violation: Yes
Agency Which Determined Violation: State
Violation Short Description: Generators - General
Date Violation was Determined: 19860201
Actual Return to Compliance Date: 19861112
Return to Compliance Qualifier: Observed
Violation Responsible Agency: State
Scheduled Compliance Date: 19860331
Enforcement Identifier: 005
Date of Enforcement Action: 19860314
Enforcement Responsible Agency: State
Enforcement Docket Number: Not reported
Enforcement Attorney: Not reported
Corrective Action Component: No
Appeal Initiated Date: Not reported
Appeal Resolution Date: Not reported
Disposition Status Date: Not reported
Disposition Status: Not reported
Disposition Status Description: Not reported

Consent/Final Order Sequence Number: Not reported
Consent/Final Order Respondent Name: Not reported
Consent/Final Order Lead Agency: Not reported
Enforcement Type: FINAL 3008(A) COMPLIANCE ORDER
Enforcement Responsible Person: R2DEP
Enforcement Responsible Sub-Organization: Not reported
SEP Sequence Number: Not reported
SEP Expenditure Amount: Not reported
SEP Scheduled Completion Date: Not reported
SEP Actual Date: Not reported
SEP Defaulted Date: Not reported
SEP Type: Not reported
SEP Type Description: Not reported
Proposed Amount: 6300
Final Monetary Amount: 6300
Paid Amount: Not reported
Final Count: 1
Final Amount: 6300

Map ID
Direction
Distance
Elevation

MAP FINDINGS

Site

Database(s)

EDR ID Number
EPA ID Number

FLOWEN OIL DELAWARE VALLEY CORP. (Continued)

1015735469

Found Violation: Unknown
Agency Which Determined Violation: Not reported
Violation Short Description: Not reported
Date Violation was Determined: Not reported
Actual Return to Compliance Date: Not reported
Return to Compliance Qualifier: Not reported
Violation Responsible Agency: Not reported
Scheduled Compliance Date: Not reported
Enforcement Identifier: Not reported
Date of Enforcement Action: Not reported
Enforcement Responsible Agency: Not reported
Enforcement Docket Number: Not reported
Enforcement Attorney: Not reported
Corrective Action Component: Not reported
Appeal Initiated Date: Not reported
Appeal Resolution Date: Not reported
Disposition Status Date: Not reported
Disposition Status: Not reported
Disposition Status Description: Not reported
Consent/Final Order Sequence Number: Not reported
Consent/Final Order Respondent Name: Not reported
Consent/Final Order Lead Agency: Not reported
Enforcement Type: Not reported
Enforcement Responsible Person: Not reported
Enforcement Responsible Sub-Organization: Not reported
SEP Sequence Number: Not reported
SEP Expenditure Amount: Not reported
SEP Scheduled Completion Date: Not reported
SEP Actual Date: Not reported
SEP Defaulted Date: Not reported
SEP Type: Not reported
SEP Type Description: Not reported
Proposed Amount: Not reported
Final Monetary Amount: Not reported
Paid Amount: Not reported
Final Count: Not reported
Final Amount: Not reported

Found Violation: No
Agency Which Determined Violation: Not reported
Violation Short Description: Not reported
Date Violation was Determined: Not reported
Actual Return to Compliance Date: Not reported
Return to Compliance Qualifier: Not reported
Violation Responsible Agency: Not reported
Scheduled Compliance Date: Not reported
Enforcement Identifier: Not reported
Date of Enforcement Action: Not reported
Enforcement Responsible Agency: Not reported
Enforcement Docket Number: Not reported
Enforcement Attorney: Not reported
Corrective Action Component: Not reported
Appeal Initiated Date: Not reported
Appeal Resolution Date: Not reported
Disposition Status Date: Not reported
Disposition Status: Not reported
Disposition Status Description: Not reported

Map ID
Direction
Distance
Elevation

MAP FINDINGS

Site

Database(s)

EDR ID Number
EPA ID Number

FLOWEN OIL DELAWARE VALLEY CORP. (Continued)

1015735469

Consent/Final Order Sequence Number:Not reported
Consent/Final Order Respondent Name: Not reported
Consent/Final Order Lead Agency: Not reported
Enforcement Type: Not reported
Enforcement Responsible Person: Not reported
Enforcement Responsible Sub-Organization: Not reported
SEP Sequence Number: Not reported
SEP Expenditure Amount: Not reported
SEP Scheduled Completion Date: Not reported
SEP Actual Date: Not reported
SEP Defaulted Date: Not reported
SEP Type: Not reported
SEP Type Description: Not reported
Proposed Amount: Not reported
Final Monetary Amount: Not reported
Paid Amount: Not reported
Final Count: Not reported
Final Amount: Not reported

Found Violation: No
Agency Which Determined Violation: Not reported
Violation Short Description: Not reported
Date Violation was Determined: Not reported
Actual Return to Compliance Date: Not reported
Return to Compliance Qualifier: Not reported
Violation Responsible Agency: Not reported
Scheduled Compliance Date: Not reported
Enforcement Identifier: Not reported
Date of Enforcement Action: Not reported
Enforcement Responsible Agency: Not reported
Enforcement Docket Number: Not reported
Enforcement Attorney: Not reported
Corrective Action Component: Not reported
Appeal Initiated Date: Not reported
Appeal Resolution Date: Not reported
Disposition Status Date: Not reported
Disposition Status: Not reported
Disposition Status Description: Not reported

Consent/Final Order Sequence Number:Not reported
Consent/Final Order Respondent Name: Not reported
Consent/Final Order Lead Agency: Not reported
Enforcement Type: Not reported
Enforcement Responsible Person: Not reported
Enforcement Responsible Sub-Organization: Not reported
SEP Sequence Number: Not reported
SEP Expenditure Amount: Not reported
SEP Scheduled Completion Date: Not reported
SEP Actual Date: Not reported
SEP Defaulted Date: Not reported
SEP Type: Not reported
SEP Type Description: Not reported
Proposed Amount: Not reported
Final Monetary Amount: Not reported
Paid Amount: Not reported
Final Count: Not reported
Final Amount: Not reported

Map ID
Direction
Distance
Elevation

MAP FINDINGS

Site

Database(s)

EDR ID Number
EPA ID Number

FLOWEN OIL DELAWARE VALLEY CORP. (Continued)

1015735469

Found Violation: No
Agency Which Determined Violation: Not reported
Violation Short Description: Not reported
Date Violation was Determined: Not reported
Actual Return to Compliance Date: Not reported
Return to Compliance Qualifier: Not reported
Violation Responsible Agency: Not reported
Scheduled Compliance Date: Not reported
Enforcement Identifier: Not reported
Date of Enforcement Action: Not reported
Enforcement Responsible Agency: Not reported
Enforcement Docket Number: Not reported
Enforcement Attorney: Not reported
Corrective Action Component: Not reported
Appeal Initiated Date: Not reported
Appeal Resolution Date: Not reported
Disposition Status Date: Not reported
Disposition Status: Not reported
Disposition Status Description: Not reported
Consent/Final Order Sequence Number: Not reported
Consent/Final Order Respondent Name: Not reported
Consent/Final Order Lead Agency: Not reported
Enforcement Type: Not reported
Enforcement Responsible Person: Not reported
Enforcement Responsible Sub-Organization: Not reported
SEP Sequence Number: Not reported
SEP Expenditure Amount: Not reported
SEP Scheduled Completion Date: Not reported
SEP Actual Date: Not reported
SEP Defaulted Date: Not reported
SEP Type: Not reported
SEP Type Description: Not reported
Proposed Amount: Not reported
Final Monetary Amount: Not reported
Paid Amount: Not reported
Final Count: Not reported
Final Amount: Not reported

Found Violation: No
Agency Which Determined Violation: Not reported
Violation Short Description: Not reported
Date Violation was Determined: Not reported
Actual Return to Compliance Date: Not reported
Return to Compliance Qualifier: Not reported
Violation Responsible Agency: Not reported
Scheduled Compliance Date: Not reported
Enforcement Identifier: Not reported
Date of Enforcement Action: Not reported
Enforcement Responsible Agency: Not reported
Enforcement Docket Number: Not reported
Enforcement Attorney: Not reported
Corrective Action Component: Not reported
Appeal Initiated Date: Not reported
Appeal Resolution Date: Not reported
Disposition Status Date: Not reported
Disposition Status: Not reported
Disposition Status Description: Not reported

Map ID
Direction
Distance
Elevation

MAP FINDINGS

Site

Database(s)

EDR ID Number
EPA ID Number

FLOWEN OIL DELAWARE VALLEY CORP. (Continued)

1015735469

Consent/Final Order Sequence Number: Not reported
Consent/Final Order Respondent Name: Not reported
Consent/Final Order Lead Agency: Not reported
Enforcement Type: Not reported
Enforcement Responsible Person: Not reported
Enforcement Responsible Sub-Organization: Not reported
SEP Sequence Number: Not reported
SEP Expenditure Amount: Not reported
SEP Scheduled Completion Date: Not reported
SEP Actual Date: Not reported
SEP Defaulted Date: Not reported
SEP Type: Not reported
SEP Type Description: Not reported
Proposed Amount: Not reported
Final Monetary Amount: Not reported
Paid Amount: Not reported
Final Count: Not reported
Final Amount: Not reported

Found Violation: No
Agency Which Determined Violation: Not reported
Violation Short Description: Not reported
Date Violation was Determined: Not reported
Actual Return to Compliance Date: Not reported
Return to Compliance Qualifier: Not reported
Violation Responsible Agency: Not reported
Scheduled Compliance Date: Not reported
Enforcement Identifier: Not reported
Date of Enforcement Action: Not reported
Enforcement Responsible Agency: Not reported
Enforcement Docket Number: Not reported
Enforcement Attorney: Not reported
Corrective Action Component: Not reported
Appeal Initiated Date: Not reported
Appeal Resolution Date: Not reported
Disposition Status Date: Not reported
Disposition Status: Not reported
Disposition Status Description: Not reported

Consent/Final Order Sequence Number: Not reported
Consent/Final Order Respondent Name: Not reported
Consent/Final Order Lead Agency: Not reported
Enforcement Type: Not reported
Enforcement Responsible Person: Not reported
Enforcement Responsible Sub-Organization: Not reported
SEP Sequence Number: Not reported
SEP Expenditure Amount: Not reported
SEP Scheduled Completion Date: Not reported
SEP Actual Date: Not reported
SEP Defaulted Date: Not reported
SEP Type: Not reported
SEP Type Description: Not reported
Proposed Amount: Not reported
Final Monetary Amount: Not reported
Paid Amount: Not reported
Final Count: Not reported
Final Amount: Not reported

Map ID
Direction
Distance
Elevation

MAP FINDINGS

Site

Database(s)

EDR ID Number
EPA ID Number

FLOWEN OIL DELAWARE VALLEY CORP. (Continued)

1015735469

Found Violation: No
Agency Which Determined Violation: Not reported
Violation Short Description: Not reported
Date Violation was Determined: Not reported
Actual Return to Compliance Date: Not reported
Return to Compliance Qualifier: Not reported
Violation Responsible Agency: Not reported
Scheduled Compliance Date: Not reported
Enforcement Identifier: Not reported
Date of Enforcement Action: Not reported
Enforcement Responsible Agency: Not reported
Enforcement Docket Number: Not reported
Enforcement Attorney: Not reported
Corrective Action Component: Not reported
Appeal Initiated Date: Not reported
Appeal Resolution Date: Not reported
Disposition Status Date: Not reported
Disposition Status: Not reported
Disposition Status Description: Not reported
Consent/Final Order Sequence Number: Not reported
Consent/Final Order Respondent Name: Not reported
Consent/Final Order Lead Agency: Not reported
Enforcement Type: Not reported
Enforcement Responsible Person: Not reported
Enforcement Responsible Sub-Organization: Not reported
SEP Sequence Number: Not reported
SEP Expenditure Amount: Not reported
SEP Scheduled Completion Date: Not reported
SEP Actual Date: Not reported
SEP Defaulted Date: Not reported
SEP Type: Not reported
SEP Type Description: Not reported
Proposed Amount: Not reported
Final Monetary Amount: Not reported
Paid Amount: Not reported
Final Count: Not reported
Final Amount: Not reported

Found Violation: No
Agency Which Determined Violation: Not reported
Violation Short Description: Not reported
Date Violation was Determined: Not reported
Actual Return to Compliance Date: Not reported
Return to Compliance Qualifier: Not reported
Violation Responsible Agency: Not reported
Scheduled Compliance Date: Not reported
Enforcement Identifier: Not reported
Date of Enforcement Action: Not reported
Enforcement Responsible Agency: Not reported
Enforcement Docket Number: Not reported
Enforcement Attorney: Not reported
Corrective Action Component: Not reported
Appeal Initiated Date: Not reported
Appeal Resolution Date: Not reported
Disposition Status Date: Not reported
Disposition Status: Not reported
Disposition Status Description: Not reported

Map ID
Direction
Distance
Elevation

MAP FINDINGS

Site

Database(s)

EDR ID Number
EPA ID Number

FLOWEN OIL DELAWARE VALLEY CORP. (Continued)

1015735469

Consent/Final Order Sequence Number: Not reported
Consent/Final Order Respondent Name: Not reported
Consent/Final Order Lead Agency: Not reported
Enforcement Type: Not reported
Enforcement Responsible Person: Not reported
Enforcement Responsible Sub-Organization: Not reported
SEP Sequence Number: Not reported
SEP Expenditure Amount: Not reported
SEP Scheduled Completion Date: Not reported
SEP Actual Date: Not reported
SEP Defaulted Date: Not reported
SEP Type: Not reported
SEP Type Description: Not reported
Proposed Amount: Not reported
Final Monetary Amount: Not reported
Paid Amount: Not reported
Final Count: Not reported
Final Amount: Not reported

Found Violation: Yes
Agency Which Determined Violation: State
Violation Short Description: TSD - General
Date Violation was Determined: 19920701
Actual Return to Compliance Date: 19920730
Return to Compliance Qualifier: Observed
Violation Responsible Agency: State
Scheduled Compliance Date: Not reported
Enforcement Identifier: 000
Date of Enforcement Action: 19920701
Enforcement Responsible Agency: State
Enforcement Docket Number: Not reported
Enforcement Attorney: Not reported
Corrective Action Component: No
Appeal Initiated Date: Not reported
Appeal Resolution Date: Not reported
Disposition Status Date: Not reported
Disposition Status: Not reported
Disposition Status Description: Not reported

Consent/Final Order Sequence Number: Not reported
Consent/Final Order Respondent Name: Not reported
Consent/Final Order Lead Agency: Not reported
Enforcement Type: WRITTEN INFORMAL
Enforcement Responsible Person: R2DEP
Enforcement Responsible Sub-Organization: NJ
SEP Sequence Number: Not reported
SEP Expenditure Amount: Not reported
SEP Scheduled Completion Date: Not reported
SEP Actual Date: Not reported
SEP Defaulted Date: Not reported
SEP Type: Not reported
SEP Type Description: Not reported
Proposed Amount: Not reported
Final Monetary Amount: Not reported
Paid Amount: Not reported
Final Count: Not reported
Final Amount: Not reported

Map ID
Direction
Distance
Elevation

MAP FINDINGS

Site

Database(s)

EDR ID Number
EPA ID Number

FLOWEN OIL DELAWARE VALLEY CORP. (Continued)

1015735469

Found Violation: No
Agency Which Determined Violation: Not reported
Violation Short Description: Not reported
Date Violation was Determined: Not reported
Actual Return to Compliance Date: Not reported
Return to Compliance Qualifier: Not reported
Violation Responsible Agency: Not reported
Scheduled Compliance Date: Not reported
Enforcement Identifier: Not reported
Date of Enforcement Action: Not reported
Enforcement Responsible Agency: Not reported
Enforcement Docket Number: Not reported
Enforcement Attorney: Not reported
Corrective Action Component: Not reported
Appeal Initiated Date: Not reported
Appeal Resolution Date: Not reported
Disposition Status Date: Not reported
Disposition Status: Not reported
Disposition Status Description: Not reported
Consent/Final Order Sequence Number: Not reported
Consent/Final Order Respondent Name: Not reported
Consent/Final Order Lead Agency: Not reported
Enforcement Type: Not reported
Enforcement Responsible Person: Not reported
Enforcement Responsible Sub-Organization: Not reported
SEP Sequence Number: Not reported
SEP Expenditure Amount: Not reported
SEP Scheduled Completion Date: Not reported
SEP Actual Date: Not reported
SEP Defaulted Date: Not reported
SEP Type: Not reported
SEP Type Description: Not reported
Proposed Amount: Not reported
Final Monetary Amount: Not reported
Paid Amount: Not reported
Final Count: Not reported
Final Amount: Not reported

Found Violation: No
Agency Which Determined Violation: Not reported
Violation Short Description: Not reported
Date Violation was Determined: Not reported
Actual Return to Compliance Date: Not reported
Return to Compliance Qualifier: Not reported
Violation Responsible Agency: Not reported
Scheduled Compliance Date: Not reported
Enforcement Identifier: Not reported
Date of Enforcement Action: Not reported
Enforcement Responsible Agency: Not reported
Enforcement Docket Number: Not reported
Enforcement Attorney: Not reported
Corrective Action Component: Not reported
Appeal Initiated Date: Not reported
Appeal Resolution Date: Not reported
Disposition Status Date: Not reported
Disposition Status: Not reported
Disposition Status Description: Not reported

Map ID
Direction
Distance
Elevation

MAP FINDINGS

Site

Database(s)

EDR ID Number
EPA ID Number

FLOWEN OIL DELAWARE VALLEY CORP. (Continued)

1015735469

Consent/Final Order Sequence Number: Not reported
Consent/Final Order Respondent Name: Not reported
Consent/Final Order Lead Agency: Not reported
Enforcement Type: Not reported
Enforcement Responsible Person: Not reported
Enforcement Responsible Sub-Organization: Not reported
SEP Sequence Number: Not reported
SEP Expenditure Amount: Not reported
SEP Scheduled Completion Date: Not reported
SEP Actual Date: Not reported
SEP Defaulted Date: Not reported
SEP Type: Not reported
SEP Type Description: Not reported
Proposed Amount: Not reported
Final Monetary Amount: Not reported
Paid Amount: Not reported
Final Count: Not reported
Final Amount: Not reported

Found Violation: No
Agency Which Determined Violation: Not reported
Violation Short Description: Not reported
Date Violation was Determined: Not reported
Actual Return to Compliance Date: Not reported
Return to Compliance Qualifier: Not reported
Violation Responsible Agency: Not reported
Scheduled Compliance Date: Not reported
Enforcement Identifier: Not reported
Date of Enforcement Action: Not reported
Enforcement Responsible Agency: Not reported
Enforcement Docket Number: Not reported
Enforcement Attorney: Not reported
Corrective Action Component: Not reported
Appeal Initiated Date: Not reported
Appeal Resolution Date: Not reported
Disposition Status Date: Not reported
Disposition Status: Not reported
Disposition Status Description: Not reported

Consent/Final Order Sequence Number: Not reported
Consent/Final Order Respondent Name: Not reported
Consent/Final Order Lead Agency: Not reported
Enforcement Type: Not reported
Enforcement Responsible Person: Not reported
Enforcement Responsible Sub-Organization: Not reported
SEP Sequence Number: Not reported
SEP Expenditure Amount: Not reported
SEP Scheduled Completion Date: Not reported
SEP Actual Date: Not reported
SEP Defaulted Date: Not reported
SEP Type: Not reported
SEP Type Description: Not reported
Proposed Amount: Not reported
Final Monetary Amount: Not reported
Paid Amount: Not reported
Final Count: Not reported
Final Amount: Not reported

Map ID
Direction
Distance
Elevation

MAP FINDINGS

Site

Database(s)

EDR ID Number
EPA ID Number

FLOWEN OIL DELAWARE VALLEY CORP. (Continued)

1015735469

Found Violation: No
Agency Which Determined Violation: Not reported
Violation Short Description: Not reported
Date Violation was Determined: Not reported
Actual Return to Compliance Date: Not reported
Return to Compliance Qualifier: Not reported
Violation Responsible Agency: Not reported
Scheduled Compliance Date: Not reported
Enforcement Identifier: Not reported
Date of Enforcement Action: Not reported
Enforcement Responsible Agency: Not reported
Enforcement Docket Number: Not reported
Enforcement Attorney: Not reported
Corrective Action Component: Not reported
Appeal Initiated Date: Not reported
Appeal Resolution Date: Not reported
Disposition Status Date: Not reported
Disposition Status: Not reported
Disposition Status Description: Not reported
Consent/Final Order Sequence Number: Not reported
Consent/Final Order Respondent Name: Not reported
Consent/Final Order Lead Agency: Not reported
Enforcement Type: Not reported
Enforcement Responsible Person: Not reported
Enforcement Responsible Sub-Organization: Not reported
SEP Sequence Number: Not reported
SEP Expenditure Amount: Not reported
SEP Scheduled Completion Date: Not reported
SEP Actual Date: Not reported
SEP Defaulted Date: Not reported
SEP Type: Not reported
SEP Type Description: Not reported
Proposed Amount: Not reported
Final Monetary Amount: Not reported
Paid Amount: Not reported
Final Count: Not reported
Final Amount: Not reported

Found Violation: Unknown
Agency Which Determined Violation: Not reported
Violation Short Description: Not reported
Date Violation was Determined: Not reported
Actual Return to Compliance Date: Not reported
Return to Compliance Qualifier: Not reported
Violation Responsible Agency: Not reported
Scheduled Compliance Date: Not reported
Enforcement Identifier: Not reported
Date of Enforcement Action: Not reported
Enforcement Responsible Agency: Not reported
Enforcement Docket Number: Not reported
Enforcement Attorney: Not reported
Corrective Action Component: Not reported
Appeal Initiated Date: Not reported
Appeal Resolution Date: Not reported
Disposition Status Date: Not reported
Disposition Status: Not reported
Disposition Status Description: Not reported

Map ID
Direction
Distance
Elevation

MAP FINDINGS

Site

Database(s)

EDR ID Number
EPA ID Number

FLOWEN OIL DELAWARE VALLEY CORP. (Continued)

1015735469

Consent/Final Order Sequence Number:Not reported
Consent/Final Order Respondent Name: Not reported
Consent/Final Order Lead Agency: Not reported
Enforcement Type: Not reported
Enforcement Responsible Person: Not reported
Enforcement Responsible Sub-Organization: Not reported
SEP Sequence Number: Not reported
SEP Expenditure Amount: Not reported
SEP Scheduled Completion Date: Not reported
SEP Actual Date: Not reported
SEP Defaulted Date: Not reported
SEP Type: Not reported
SEP Type Description: Not reported
Proposed Amount: Not reported
Final Monetary Amount: Not reported
Paid Amount: Not reported
Final Count: Not reported
Final Amount: Not reported

Found Violation: No
Agency Which Determined Violation: Not reported
Violation Short Description: Not reported
Date Violation was Determined: Not reported
Actual Return to Compliance Date: Not reported
Return to Compliance Qualifier: Not reported
Violation Responsible Agency: Not reported
Scheduled Compliance Date: Not reported
Enforcement Identifier: Not reported
Date of Enforcement Action: Not reported
Enforcement Responsible Agency: Not reported
Enforcement Docket Number: Not reported
Enforcement Attorney: Not reported
Corrective Action Component: Not reported
Appeal Initiated Date: Not reported
Appeal Resolution Date: Not reported
Disposition Status Date: Not reported
Disposition Status: Not reported
Disposition Status Description: Not reported

Consent/Final Order Sequence Number:Not reported
Consent/Final Order Respondent Name: Not reported
Consent/Final Order Lead Agency: Not reported
Enforcement Type: Not reported
Enforcement Responsible Person: Not reported
Enforcement Responsible Sub-Organization: Not reported
SEP Sequence Number: Not reported
SEP Expenditure Amount: Not reported
SEP Scheduled Completion Date: Not reported
SEP Actual Date: Not reported
SEP Defaulted Date: Not reported
SEP Type: Not reported
SEP Type Description: Not reported
Proposed Amount: Not reported
Final Monetary Amount: Not reported
Paid Amount: Not reported
Final Count: Not reported
Final Amount: Not reported

Map ID
Direction
Distance
Elevation

MAP FINDINGS

Site

Database(s)

EDR ID Number
EPA ID Number

FLOWEN OIL DELAWARE VALLEY CORP. (Continued)

1015735469

Found Violation: No
Agency Which Determined Violation: Not reported
Violation Short Description: Not reported
Date Violation was Determined: Not reported
Actual Return to Compliance Date: Not reported
Return to Compliance Qualifier: Not reported
Violation Responsible Agency: Not reported
Scheduled Compliance Date: Not reported
Enforcement Identifier: Not reported
Date of Enforcement Action: Not reported
Enforcement Responsible Agency: Not reported
Enforcement Docket Number: Not reported
Enforcement Attorney: Not reported
Corrective Action Component: Not reported
Appeal Initiated Date: Not reported
Appeal Resolution Date: Not reported
Disposition Status Date: Not reported
Disposition Status: Not reported
Disposition Status Description: Not reported
Consent/Final Order Sequence Number: Not reported
Consent/Final Order Respondent Name: Not reported
Consent/Final Order Lead Agency: Not reported
Enforcement Type: Not reported
Enforcement Responsible Person: Not reported
Enforcement Responsible Sub-Organization: Not reported
SEP Sequence Number: Not reported
SEP Expenditure Amount: Not reported
SEP Scheduled Completion Date: Not reported
SEP Actual Date: Not reported
SEP Defaulted Date: Not reported
SEP Type: Not reported
SEP Type Description: Not reported
Proposed Amount: Not reported
Final Monetary Amount: Not reported
Paid Amount: Not reported
Final Count: Not reported
Final Amount: Not reported

Found Violation: No
Agency Which Determined Violation: Not reported
Violation Short Description: Not reported
Date Violation was Determined: Not reported
Actual Return to Compliance Date: Not reported
Return to Compliance Qualifier: Not reported
Violation Responsible Agency: Not reported
Scheduled Compliance Date: Not reported
Enforcement Identifier: Not reported
Date of Enforcement Action: Not reported
Enforcement Responsible Agency: Not reported
Enforcement Docket Number: Not reported
Enforcement Attorney: Not reported
Corrective Action Component: Not reported
Appeal Initiated Date: Not reported
Appeal Resolution Date: Not reported
Disposition Status Date: Not reported
Disposition Status: Not reported
Disposition Status Description: Not reported

Map ID
Direction
Distance
Elevation

MAP FINDINGS

Site

Database(s)

EDR ID Number
EPA ID Number

FLOWEN OIL DELAWARE VALLEY CORP. (Continued)

1015735469

Consent/Final Order Sequence Number: Not reported
Consent/Final Order Respondent Name: Not reported
Consent/Final Order Lead Agency: Not reported
Enforcement Type: Not reported
Enforcement Responsible Person: Not reported
Enforcement Responsible Sub-Organization: Not reported
SEP Sequence Number: Not reported
SEP Expenditure Amount: Not reported
SEP Scheduled Completion Date: Not reported
SEP Actual Date: Not reported
SEP Defaulted Date: Not reported
SEP Type: Not reported
SEP Type Description: Not reported
Proposed Amount: Not reported
Final Monetary Amount: Not reported
Paid Amount: Not reported
Final Count: Not reported
Final Amount: Not reported

Found Violation: No
Agency Which Determined Violation: Not reported
Violation Short Description: Not reported
Date Violation was Determined: Not reported
Actual Return to Compliance Date: Not reported
Return to Compliance Qualifier: Not reported
Violation Responsible Agency: Not reported
Scheduled Compliance Date: Not reported
Enforcement Identifier: Not reported
Date of Enforcement Action: Not reported
Enforcement Responsible Agency: Not reported
Enforcement Docket Number: Not reported
Enforcement Attorney: Not reported
Corrective Action Component: Not reported
Appeal Initiated Date: Not reported
Appeal Resolution Date: Not reported
Disposition Status Date: Not reported
Disposition Status: Not reported
Disposition Status Description: Not reported

Consent/Final Order Sequence Number: Not reported
Consent/Final Order Respondent Name: Not reported
Consent/Final Order Lead Agency: Not reported
Enforcement Type: Not reported
Enforcement Responsible Person: Not reported
Enforcement Responsible Sub-Organization: Not reported
SEP Sequence Number: Not reported
SEP Expenditure Amount: Not reported
SEP Scheduled Completion Date: Not reported
SEP Actual Date: Not reported
SEP Defaulted Date: Not reported
SEP Type: Not reported
SEP Type Description: Not reported
Proposed Amount: Not reported
Final Monetary Amount: Not reported
Paid Amount: Not reported
Final Count: Not reported
Final Amount: Not reported

Map ID
Direction
Distance
Elevation

MAP FINDINGS

Site

Database(s)

EDR ID Number
EPA ID Number

FLOWEN OIL DELAWARE VALLEY CORP. (Continued)

1015735469

Found Violation: No
Agency Which Determined Violation: Not reported
Violation Short Description: Not reported
Date Violation was Determined: Not reported
Actual Return to Compliance Date: Not reported
Return to Compliance Qualifier: Not reported
Violation Responsible Agency: Not reported
Scheduled Compliance Date: Not reported
Enforcement Identifier: Not reported
Date of Enforcement Action: Not reported
Enforcement Responsible Agency: Not reported
Enforcement Docket Number: Not reported
Enforcement Attorney: Not reported
Corrective Action Component: Not reported
Appeal Initiated Date: Not reported
Appeal Resolution Date: Not reported
Disposition Status Date: Not reported
Disposition Status: Not reported
Disposition Status Description: Not reported
Consent/Final Order Sequence Number: Not reported
Consent/Final Order Respondent Name: Not reported
Consent/Final Order Lead Agency: Not reported
Enforcement Type: Not reported
Enforcement Responsible Person: Not reported
Enforcement Responsible Sub-Organization: Not reported
SEP Sequence Number: Not reported
SEP Expenditure Amount: Not reported
SEP Scheduled Completion Date: Not reported
SEP Actual Date: Not reported
SEP Defaulted Date: Not reported
SEP Type: Not reported
SEP Type Description: Not reported
Proposed Amount: Not reported
Final Monetary Amount: Not reported
Paid Amount: Not reported
Final Count: Not reported
Final Amount: Not reported

Found Violation: No
Agency Which Determined Violation: Not reported
Violation Short Description: Not reported
Date Violation was Determined: Not reported
Actual Return to Compliance Date: Not reported
Return to Compliance Qualifier: Not reported
Violation Responsible Agency: Not reported
Scheduled Compliance Date: Not reported
Enforcement Identifier: Not reported
Date of Enforcement Action: Not reported
Enforcement Responsible Agency: Not reported
Enforcement Docket Number: Not reported
Enforcement Attorney: Not reported
Corrective Action Component: Not reported
Appeal Initiated Date: Not reported
Appeal Resolution Date: Not reported
Disposition Status Date: Not reported
Disposition Status: Not reported
Disposition Status Description: Not reported

Map ID
Direction
Distance
Elevation

MAP FINDINGS

Site

Database(s)

EDR ID Number
EPA ID Number

FLOWEN OIL DELAWARE VALLEY CORP. (Continued)

1015735469

Consent/Final Order Sequence Number: Not reported
Consent/Final Order Respondent Name: Not reported
Consent/Final Order Lead Agency: Not reported
Enforcement Type: Not reported
Enforcement Responsible Person: Not reported
Enforcement Responsible Sub-Organization: Not reported
SEP Sequence Number: Not reported
SEP Expenditure Amount: Not reported
SEP Scheduled Completion Date: Not reported
SEP Actual Date: Not reported
SEP Defaulted Date: Not reported
SEP Type: Not reported
SEP Type Description: Not reported
Proposed Amount: Not reported
Final Monetary Amount: Not reported
Paid Amount: Not reported
Final Count: Not reported
Final Amount: Not reported

Found Violation: No
Agency Which Determined Violation: Not reported
Violation Short Description: Not reported
Date Violation was Determined: Not reported
Actual Return to Compliance Date: Not reported
Return to Compliance Qualifier: Not reported
Violation Responsible Agency: Not reported
Scheduled Compliance Date: Not reported
Enforcement Identifier: Not reported
Date of Enforcement Action: Not reported
Enforcement Responsible Agency: Not reported
Enforcement Docket Number: Not reported
Enforcement Attorney: Not reported
Corrective Action Component: Not reported
Appeal Initiated Date: Not reported
Appeal Resolution Date: Not reported
Disposition Status Date: Not reported
Disposition Status: Not reported
Disposition Status Description: Not reported

Consent/Final Order Sequence Number: Not reported
Consent/Final Order Respondent Name: Not reported
Consent/Final Order Lead Agency: Not reported
Enforcement Type: Not reported
Enforcement Responsible Person: Not reported
Enforcement Responsible Sub-Organization: Not reported
SEP Sequence Number: Not reported
SEP Expenditure Amount: Not reported
SEP Scheduled Completion Date: Not reported
SEP Actual Date: Not reported
SEP Defaulted Date: Not reported
SEP Type: Not reported
SEP Type Description: Not reported
Proposed Amount: Not reported
Final Monetary Amount: Not reported
Paid Amount: Not reported
Final Count: Not reported
Final Amount: Not reported

Map ID
Direction
Distance
Elevation

MAP FINDINGS

Site

Database(s)

EDR ID Number
EPA ID Number

FLOWEN OIL DELAWARE VALLEY CORP. (Continued)

1015735469

Found Violation: No
Agency Which Determined Violation: Not reported
Violation Short Description: Not reported
Date Violation was Determined: Not reported
Actual Return to Compliance Date: Not reported
Return to Compliance Qualifier: Not reported
Violation Responsible Agency: Not reported
Scheduled Compliance Date: Not reported
Enforcement Identifier: Not reported
Date of Enforcement Action: Not reported
Enforcement Responsible Agency: Not reported
Enforcement Docket Number: Not reported
Enforcement Attorney: Not reported
Corrective Action Component: Not reported
Appeal Initiated Date: Not reported
Appeal Resolution Date: Not reported
Disposition Status Date: Not reported
Disposition Status: Not reported
Disposition Status Description: Not reported
Consent/Final Order Sequence Number: Not reported
Consent/Final Order Respondent Name: Not reported
Consent/Final Order Lead Agency: Not reported
Enforcement Type: Not reported
Enforcement Responsible Person: Not reported
Enforcement Responsible Sub-Organization: Not reported
SEP Sequence Number: Not reported
SEP Expenditure Amount: Not reported
SEP Scheduled Completion Date: Not reported
SEP Actual Date: Not reported
SEP Defaulted Date: Not reported
SEP Type: Not reported
SEP Type Description: Not reported
Proposed Amount: Not reported
Final Monetary Amount: Not reported
Paid Amount: Not reported
Final Count: Not reported
Final Amount: Not reported

Found Violation: No
Agency Which Determined Violation: Not reported
Violation Short Description: Not reported
Date Violation was Determined: Not reported
Actual Return to Compliance Date: Not reported
Return to Compliance Qualifier: Not reported
Violation Responsible Agency: Not reported
Scheduled Compliance Date: Not reported
Enforcement Identifier: Not reported
Date of Enforcement Action: Not reported
Enforcement Responsible Agency: Not reported
Enforcement Docket Number: Not reported
Enforcement Attorney: Not reported
Corrective Action Component: Not reported
Appeal Initiated Date: Not reported
Appeal Resolution Date: Not reported
Disposition Status Date: Not reported
Disposition Status: Not reported
Disposition Status Description: Not reported

Map ID
Direction
Distance
Elevation

MAP FINDINGS

Site

Database(s)

EDR ID Number
EPA ID Number

FLOWEN OIL DELAWARE VALLEY CORP. (Continued)

1015735469

Consent/Final Order Sequence Number: Not reported
Consent/Final Order Respondent Name: Not reported
Consent/Final Order Lead Agency: Not reported
Enforcement Type: Not reported
Enforcement Responsible Person: Not reported
Enforcement Responsible Sub-Organization: Not reported
SEP Sequence Number: Not reported
SEP Expenditure Amount: Not reported
SEP Scheduled Completion Date: Not reported
SEP Actual Date: Not reported
SEP Defaulted Date: Not reported
SEP Type: Not reported
SEP Type Description: Not reported
Proposed Amount: Not reported
Final Monetary Amount: Not reported
Paid Amount: Not reported
Final Count: Not reported
Final Amount: Not reported

Found Violation: No
Agency Which Determined Violation: Not reported
Violation Short Description: Not reported
Date Violation was Determined: Not reported
Actual Return to Compliance Date: Not reported
Return to Compliance Qualifier: Not reported
Violation Responsible Agency: Not reported
Scheduled Compliance Date: Not reported
Enforcement Identifier: Not reported
Date of Enforcement Action: Not reported
Enforcement Responsible Agency: Not reported
Enforcement Docket Number: Not reported
Enforcement Attorney: Not reported
Corrective Action Component: Not reported
Appeal Initiated Date: Not reported
Appeal Resolution Date: Not reported
Disposition Status Date: Not reported
Disposition Status: Not reported
Disposition Status Description: Not reported

Consent/Final Order Sequence Number: Not reported
Consent/Final Order Respondent Name: Not reported
Consent/Final Order Lead Agency: Not reported
Enforcement Type: Not reported
Enforcement Responsible Person: Not reported
Enforcement Responsible Sub-Organization: Not reported
SEP Sequence Number: Not reported
SEP Expenditure Amount: Not reported
SEP Scheduled Completion Date: Not reported
SEP Actual Date: Not reported
SEP Defaulted Date: Not reported
SEP Type: Not reported
SEP Type Description: Not reported
Proposed Amount: Not reported
Final Monetary Amount: Not reported
Paid Amount: Not reported
Final Count: Not reported
Final Amount: Not reported

Map ID
Direction
Distance
Elevation

MAP FINDINGS

Site

Database(s)

EDR ID Number
EPA ID Number

FLOWEN OIL DELAWARE VALLEY CORP. (Continued)

1015735469

Found Violation: No
Agency Which Determined Violation: Not reported
Violation Short Description: Not reported
Date Violation was Determined: Not reported
Actual Return to Compliance Date: Not reported
Return to Compliance Qualifier: Not reported
Violation Responsible Agency: Not reported
Scheduled Compliance Date: Not reported
Enforcement Identifier: Not reported
Date of Enforcement Action: Not reported
Enforcement Responsible Agency: Not reported
Enforcement Docket Number: Not reported
Enforcement Attorney: Not reported
Corrective Action Component: Not reported
Appeal Initiated Date: Not reported
Appeal Resolution Date: Not reported
Disposition Status Date: Not reported
Disposition Status: Not reported
Disposition Status Description: Not reported
Consent/Final Order Sequence Number: Not reported
Consent/Final Order Respondent Name: Not reported
Consent/Final Order Lead Agency: Not reported
Enforcement Type: Not reported
Enforcement Responsible Person: Not reported
Enforcement Responsible Sub-Organization: Not reported
SEP Sequence Number: Not reported
SEP Expenditure Amount: Not reported
SEP Scheduled Completion Date: Not reported
SEP Actual Date: Not reported
SEP Defaulted Date: Not reported
SEP Type: Not reported
SEP Type Description: Not reported
Proposed Amount: Not reported
Final Monetary Amount: Not reported
Paid Amount: Not reported
Final Count: Not reported
Final Amount: Not reported

Found Violation: No
Agency Which Determined Violation: Not reported
Violation Short Description: Not reported
Date Violation was Determined: Not reported
Actual Return to Compliance Date: Not reported
Return to Compliance Qualifier: Not reported
Violation Responsible Agency: Not reported
Scheduled Compliance Date: Not reported
Enforcement Identifier: Not reported
Date of Enforcement Action: Not reported
Enforcement Responsible Agency: Not reported
Enforcement Docket Number: Not reported
Enforcement Attorney: Not reported
Corrective Action Component: Not reported
Appeal Initiated Date: Not reported
Appeal Resolution Date: Not reported
Disposition Status Date: Not reported
Disposition Status: Not reported
Disposition Status Description: Not reported

Map ID
Direction
Distance
Elevation

MAP FINDINGS

Site

Database(s)

EDR ID Number
EPA ID Number

FLOWEN OIL DELAWARE VALLEY CORP. (Continued)

1015735469

Consent/Final Order Sequence Number: Not reported
Consent/Final Order Respondent Name: Not reported
Consent/Final Order Lead Agency: Not reported
Enforcement Type: Not reported
Enforcement Responsible Person: Not reported
Enforcement Responsible Sub-Organization: Not reported
SEP Sequence Number: Not reported
SEP Expenditure Amount: Not reported
SEP Scheduled Completion Date: Not reported
SEP Actual Date: Not reported
SEP Defaulted Date: Not reported
SEP Type: Not reported
SEP Type Description: Not reported
Proposed Amount: Not reported
Final Monetary Amount: Not reported
Paid Amount: Not reported
Final Count: Not reported
Final Amount: Not reported

Found Violation: Yes
Agency Which Determined Violation: State
Violation Short Description: Generators - General
Date Violation was Determined: 19860523
Actual Return to Compliance Date: 19871110
Return to Compliance Qualifier: Observed
Violation Responsible Agency: State
Scheduled Compliance Date: Not reported
Enforcement Identifier: 008
Date of Enforcement Action: 19860523
Enforcement Responsible Agency: State
Enforcement Docket Number: Not reported
Enforcement Attorney: Not reported
Corrective Action Component: No
Appeal Initiated Date: Not reported
Appeal Resolution Date: Not reported
Disposition Status Date: Not reported
Disposition Status: Not reported
Disposition Status Description: Not reported

Consent/Final Order Sequence Number: Not reported
Consent/Final Order Respondent Name: Not reported
Consent/Final Order Lead Agency: Not reported
Enforcement Type: WRITTEN INFORMAL
Enforcement Responsible Person: R2DEP
Enforcement Responsible Sub-Organization: Not reported
SEP Sequence Number: Not reported
SEP Expenditure Amount: Not reported
SEP Scheduled Completion Date: Not reported
SEP Actual Date: Not reported
SEP Defaulted Date: Not reported
SEP Type: Not reported
SEP Type Description: Not reported
Proposed Amount: Not reported
Final Monetary Amount: Not reported
Paid Amount: Not reported
Final Count: Not reported
Final Amount: Not reported

Map ID
Direction
Distance
Elevation

MAP FINDINGS

Site

Database(s)

EDR ID Number
EPA ID Number

FLOWEN OIL DELAWARE VALLEY CORP. (Continued)

1015735469

Found Violation: Yes
Agency Which Determined Violation: State
Violation Short Description: Generators - General
Date Violation was Determined: 19870320
Actual Return to Compliance Date: 19870424
Return to Compliance Qualifier: Observed
Violation Responsible Agency: State
Scheduled Compliance Date: 19870403
Enforcement Identifier: 009
Date of Enforcement Action: 19870320
Enforcement Responsible Agency: State
Enforcement Docket Number: Not reported
Enforcement Attorney: Not reported
Corrective Action Component: No
Appeal Initiated Date: Not reported
Appeal Resolution Date: Not reported
Disposition Status Date: Not reported
Disposition Status: Not reported
Disposition Status Description: Not reported
Consent/Final Order Sequence Number: Not reported
Consent/Final Order Respondent Name: Not reported
Consent/Final Order Lead Agency: Not reported
Enforcement Type: WRITTEN INFORMAL
Enforcement Responsible Person: R2DEP
Enforcement Responsible Sub-Organization: Not reported
SEP Sequence Number: Not reported
SEP Expenditure Amount: Not reported
SEP Scheduled Completion Date: Not reported
SEP Actual Date: Not reported
SEP Defaulted Date: Not reported
SEP Type: Not reported
SEP Type Description: Not reported
Proposed Amount: Not reported
Final Monetary Amount: Not reported
Paid Amount: Not reported
Final Count: Not reported
Final Amount: Not reported

Found Violation: No
Agency Which Determined Violation: Not reported
Violation Short Description: Not reported
Date Violation was Determined: Not reported
Actual Return to Compliance Date: Not reported
Return to Compliance Qualifier: Not reported
Violation Responsible Agency: Not reported
Scheduled Compliance Date: Not reported
Enforcement Identifier: Not reported
Date of Enforcement Action: Not reported
Enforcement Responsible Agency: Not reported
Enforcement Docket Number: Not reported
Enforcement Attorney: Not reported
Corrective Action Component: Not reported
Appeal Initiated Date: Not reported
Appeal Resolution Date: Not reported
Disposition Status Date: Not reported
Disposition Status: Not reported
Disposition Status Description: Not reported

Map ID
Direction
Distance
Elevation

MAP FINDINGS

Site

Database(s)

EDR ID Number
EPA ID Number

FLOWEN OIL DELAWARE VALLEY CORP. (Continued)

1015735469

Consent/Final Order Sequence Number:Not reported
Consent/Final Order Respondent Name: Not reported
Consent/Final Order Lead Agency: Not reported
Enforcement Type: Not reported
Enforcement Responsible Person: Not reported
Enforcement Responsible Sub-Organization: Not reported
SEP Sequence Number: Not reported
SEP Expenditure Amount: Not reported
SEP Scheduled Completion Date: Not reported
SEP Actual Date: Not reported
SEP Defaulted Date: Not reported
SEP Type: Not reported
SEP Type Description: Not reported
Proposed Amount: Not reported
Final Monetary Amount: Not reported
Paid Amount: Not reported
Final Count: Not reported
Final Amount: Not reported

Found Violation: No
Agency Which Determined Violation: Not reported
Violation Short Description: Not reported
Date Violation was Determined: Not reported
Actual Return to Compliance Date: Not reported
Return to Compliance Qualifier: Not reported
Violation Responsible Agency: Not reported
Scheduled Compliance Date: Not reported
Enforcement Identifier: Not reported
Date of Enforcement Action: Not reported
Enforcement Responsible Agency: Not reported
Enforcement Docket Number: Not reported
Enforcement Attorney: Not reported
Corrective Action Component: Not reported
Appeal Initiated Date: Not reported
Appeal Resolution Date: Not reported
Disposition Status Date: Not reported
Disposition Status: Not reported
Disposition Status Description: Not reported

Consent/Final Order Sequence Number:Not reported
Consent/Final Order Respondent Name: Not reported
Consent/Final Order Lead Agency: Not reported
Enforcement Type: Not reported
Enforcement Responsible Person: Not reported
Enforcement Responsible Sub-Organization: Not reported
SEP Sequence Number: Not reported
SEP Expenditure Amount: Not reported
SEP Scheduled Completion Date: Not reported
SEP Actual Date: Not reported
SEP Defaulted Date: Not reported
SEP Type: Not reported
SEP Type Description: Not reported
Proposed Amount: Not reported
Final Monetary Amount: Not reported
Paid Amount: Not reported
Final Count: Not reported
Final Amount: Not reported

Map ID
Direction
Distance
Elevation

MAP FINDINGS

Site

Database(s)

EDR ID Number
EPA ID Number

FLOWEN OIL DELAWARE VALLEY CORP. (Continued)

1015735469

Found Violation: No
Agency Which Determined Violation: Not reported
Violation Short Description: Not reported
Date Violation was Determined: Not reported
Actual Return to Compliance Date: Not reported
Return to Compliance Qualifier: Not reported
Violation Responsible Agency: Not reported
Scheduled Compliance Date: Not reported
Enforcement Identifier: Not reported
Date of Enforcement Action: Not reported
Enforcement Responsible Agency: Not reported
Enforcement Docket Number: Not reported
Enforcement Attorney: Not reported
Corrective Action Component: Not reported
Appeal Initiated Date: Not reported
Appeal Resolution Date: Not reported
Disposition Status Date: Not reported
Disposition Status: Not reported
Disposition Status Description: Not reported
Consent/Final Order Sequence Number: Not reported
Consent/Final Order Respondent Name: Not reported
Consent/Final Order Lead Agency: Not reported
Enforcement Type: Not reported
Enforcement Responsible Person: Not reported
Enforcement Responsible Sub-Organization: Not reported
SEP Sequence Number: Not reported
SEP Expenditure Amount: Not reported
SEP Scheduled Completion Date: Not reported
SEP Actual Date: Not reported
SEP Defaulted Date: Not reported
SEP Type: Not reported
SEP Type Description: Not reported
Proposed Amount: Not reported
Final Monetary Amount: Not reported
Paid Amount: Not reported
Final Count: Not reported
Final Amount: Not reported

Found Violation: No
Agency Which Determined Violation: Not reported
Violation Short Description: Not reported
Date Violation was Determined: Not reported
Actual Return to Compliance Date: Not reported
Return to Compliance Qualifier: Not reported
Violation Responsible Agency: Not reported
Scheduled Compliance Date: Not reported
Enforcement Identifier: Not reported
Date of Enforcement Action: Not reported
Enforcement Responsible Agency: Not reported
Enforcement Docket Number: Not reported
Enforcement Attorney: Not reported
Corrective Action Component: Not reported
Appeal Initiated Date: Not reported
Appeal Resolution Date: Not reported
Disposition Status Date: Not reported
Disposition Status: Not reported
Disposition Status Description: Not reported

Map ID
Direction
Distance
Elevation

MAP FINDINGS

Site

Database(s)

EDR ID Number
EPA ID Number

FLOWEN OIL DELAWARE VALLEY CORP. (Continued)

1015735469

Consent/Final Order Sequence Number: Not reported
Consent/Final Order Respondent Name: Not reported
Consent/Final Order Lead Agency: Not reported
Enforcement Type: Not reported
Enforcement Responsible Person: Not reported
Enforcement Responsible Sub-Organization: Not reported
SEP Sequence Number: Not reported
SEP Expenditure Amount: Not reported
SEP Scheduled Completion Date: Not reported
SEP Actual Date: Not reported
SEP Defaulted Date: Not reported
SEP Type: Not reported
SEP Type Description: Not reported
Proposed Amount: Not reported
Final Monetary Amount: Not reported
Paid Amount: Not reported
Final Count: Not reported
Final Amount: Not reported

Found Violation: No
Agency Which Determined Violation: Not reported
Violation Short Description: Not reported
Date Violation was Determined: Not reported
Actual Return to Compliance Date: Not reported
Return to Compliance Qualifier: Not reported
Violation Responsible Agency: Not reported
Scheduled Compliance Date: Not reported
Enforcement Identifier: Not reported
Date of Enforcement Action: Not reported
Enforcement Responsible Agency: Not reported
Enforcement Docket Number: Not reported
Enforcement Attorney: Not reported
Corrective Action Component: Not reported
Appeal Initiated Date: Not reported
Appeal Resolution Date: Not reported
Disposition Status Date: Not reported
Disposition Status: Not reported
Disposition Status Description: Not reported

Consent/Final Order Sequence Number: Not reported
Consent/Final Order Respondent Name: Not reported
Consent/Final Order Lead Agency: Not reported
Enforcement Type: Not reported
Enforcement Responsible Person: Not reported
Enforcement Responsible Sub-Organization: Not reported
SEP Sequence Number: Not reported
SEP Expenditure Amount: Not reported
SEP Scheduled Completion Date: Not reported
SEP Actual Date: Not reported
SEP Defaulted Date: Not reported
SEP Type: Not reported
SEP Type Description: Not reported
Proposed Amount: Not reported
Final Monetary Amount: Not reported
Paid Amount: Not reported
Final Count: Not reported
Final Amount: Not reported

Map ID
Direction
Distance
Elevation

MAP FINDINGS

Site

Database(s)

EDR ID Number
EPA ID Number

FLOWEN OIL DELAWARE VALLEY CORP. (Continued)

1015735469

Found Violation: No
Agency Which Determined Violation: Not reported
Violation Short Description: Not reported
Date Violation was Determined: Not reported
Actual Return to Compliance Date: Not reported
Return to Compliance Qualifier: Not reported
Violation Responsible Agency: Not reported
Scheduled Compliance Date: Not reported
Enforcement Identifier: Not reported
Date of Enforcement Action: Not reported
Enforcement Responsible Agency: Not reported
Enforcement Docket Number: Not reported
Enforcement Attorney: Not reported
Corrective Action Component: Not reported
Appeal Initiated Date: Not reported
Appeal Resolution Date: Not reported
Disposition Status Date: Not reported
Disposition Status: Not reported
Disposition Status Description: Not reported
Consent/Final Order Sequence Number: Not reported
Consent/Final Order Respondent Name: Not reported
Consent/Final Order Lead Agency: Not reported
Enforcement Type: Not reported
Enforcement Responsible Person: Not reported
Enforcement Responsible Sub-Organization: Not reported
SEP Sequence Number: Not reported
SEP Expenditure Amount: Not reported
SEP Scheduled Completion Date: Not reported
SEP Actual Date: Not reported
SEP Defaulted Date: Not reported
SEP Type: Not reported
SEP Type Description: Not reported
Proposed Amount: Not reported
Final Monetary Amount: Not reported
Paid Amount: Not reported
Final Count: Not reported
Final Amount: Not reported

Found Violation: No
Agency Which Determined Violation: Not reported
Violation Short Description: Not reported
Date Violation was Determined: Not reported
Actual Return to Compliance Date: Not reported
Return to Compliance Qualifier: Not reported
Violation Responsible Agency: Not reported
Scheduled Compliance Date: Not reported
Enforcement Identifier: Not reported
Date of Enforcement Action: Not reported
Enforcement Responsible Agency: Not reported
Enforcement Docket Number: Not reported
Enforcement Attorney: Not reported
Corrective Action Component: Not reported
Appeal Initiated Date: Not reported
Appeal Resolution Date: Not reported
Disposition Status Date: Not reported
Disposition Status: Not reported
Disposition Status Description: Not reported

Map ID
Direction
Distance
Elevation

MAP FINDINGS

Site

Database(s)

EDR ID Number
EPA ID Number

FLOWEN OIL DELAWARE VALLEY CORP. (Continued)

1015735469

Consent/Final Order Sequence Number: Not reported
Consent/Final Order Respondent Name: Not reported
Consent/Final Order Lead Agency: Not reported
Enforcement Type: Not reported
Enforcement Responsible Person: Not reported
Enforcement Responsible Sub-Organization: Not reported
SEP Sequence Number: Not reported
SEP Expenditure Amount: Not reported
SEP Scheduled Completion Date: Not reported
SEP Actual Date: Not reported
SEP Defaulted Date: Not reported
SEP Type: Not reported
SEP Type Description: Not reported
Proposed Amount: Not reported
Final Monetary Amount: Not reported
Paid Amount: Not reported
Final Count: Not reported
Final Amount: Not reported

Found Violation: No
Agency Which Determined Violation: Not reported
Violation Short Description: Not reported
Date Violation was Determined: Not reported
Actual Return to Compliance Date: Not reported
Return to Compliance Qualifier: Not reported
Violation Responsible Agency: Not reported
Scheduled Compliance Date: Not reported
Enforcement Identifier: Not reported
Date of Enforcement Action: Not reported
Enforcement Responsible Agency: Not reported
Enforcement Docket Number: Not reported
Enforcement Attorney: Not reported
Corrective Action Component: Not reported
Appeal Initiated Date: Not reported
Appeal Resolution Date: Not reported
Disposition Status Date: Not reported
Disposition Status: Not reported
Disposition Status Description: Not reported

Consent/Final Order Sequence Number: Not reported
Consent/Final Order Respondent Name: Not reported
Consent/Final Order Lead Agency: Not reported
Enforcement Type: Not reported
Enforcement Responsible Person: Not reported
Enforcement Responsible Sub-Organization: Not reported
SEP Sequence Number: Not reported
SEP Expenditure Amount: Not reported
SEP Scheduled Completion Date: Not reported
SEP Actual Date: Not reported
SEP Defaulted Date: Not reported
SEP Type: Not reported
SEP Type Description: Not reported
Proposed Amount: Not reported
Final Monetary Amount: Not reported
Paid Amount: Not reported
Final Count: Not reported
Final Amount: Not reported

Map ID
Direction
Distance
Elevation

MAP FINDINGS

Site

Database(s)

EDR ID Number
EPA ID Number

FLOWEN OIL DELAWARE VALLEY CORP. (Continued)

1015735469

Found Violation: Yes
Agency Which Determined Violation: State
Violation Short Description: Generators - General
Date Violation was Determined: 19840712
Actual Return to Compliance Date: 19840802
Return to Compliance Qualifier: Unverifiable
Violation Responsible Agency: State
Scheduled Compliance Date: Not reported
Enforcement Identifier: Not reported
Date of Enforcement Action: Not reported
Enforcement Responsible Agency: Not reported
Enforcement Docket Number: Not reported
Enforcement Attorney: Not reported
Corrective Action Component: Not reported
Appeal Initiated Date: Not reported
Appeal Resolution Date: Not reported
Disposition Status Date: Not reported
Disposition Status: Not reported
Disposition Status Description: Not reported
Consent/Final Order Sequence Number: Not reported
Consent/Final Order Respondent Name: Not reported
Consent/Final Order Lead Agency: Not reported
Enforcement Type: Not reported
Enforcement Responsible Person: Not reported
Enforcement Responsible Sub-Organization: Not reported
SEP Sequence Number: Not reported
SEP Expenditure Amount: Not reported
SEP Scheduled Completion Date: Not reported
SEP Actual Date: Not reported
SEP Defaulted Date: Not reported
SEP Type: Not reported
SEP Type Description: Not reported
Proposed Amount: Not reported
Final Monetary Amount: Not reported
Paid Amount: Not reported
Final Count: Not reported
Final Amount: Not reported

Found Violation: No
Agency Which Determined Violation: Not reported
Violation Short Description: Not reported
Date Violation was Determined: Not reported
Actual Return to Compliance Date: Not reported
Return to Compliance Qualifier: Not reported
Violation Responsible Agency: Not reported
Scheduled Compliance Date: Not reported
Enforcement Identifier: Not reported
Date of Enforcement Action: Not reported
Enforcement Responsible Agency: Not reported
Enforcement Docket Number: Not reported
Enforcement Attorney: Not reported
Corrective Action Component: Not reported
Appeal Initiated Date: Not reported
Appeal Resolution Date: Not reported
Disposition Status Date: Not reported
Disposition Status: Not reported
Disposition Status Description: Not reported

Map ID
Direction
Distance
Elevation

MAP FINDINGS

Site

Database(s)

EDR ID Number
EPA ID Number

FLOWEN OIL DELAWARE VALLEY CORP. (Continued)

1015735469

Consent/Final Order Sequence Number: Not reported
Consent/Final Order Respondent Name: Not reported
Consent/Final Order Lead Agency: Not reported
Enforcement Type: Not reported
Enforcement Responsible Person: Not reported
Enforcement Responsible Sub-Organization: Not reported
SEP Sequence Number: Not reported
SEP Expenditure Amount: Not reported
SEP Scheduled Completion Date: Not reported
SEP Actual Date: Not reported
SEP Defaulted Date: Not reported
SEP Type: Not reported
SEP Type Description: Not reported
Proposed Amount: Not reported
Final Monetary Amount: Not reported
Paid Amount: Not reported
Final Count: Not reported
Final Amount: Not reported

Found Violation: No
Agency Which Determined Violation: Not reported
Violation Short Description: Not reported
Date Violation was Determined: Not reported
Actual Return to Compliance Date: Not reported
Return to Compliance Qualifier: Not reported
Violation Responsible Agency: Not reported
Scheduled Compliance Date: Not reported
Enforcement Identifier: Not reported
Date of Enforcement Action: Not reported
Enforcement Responsible Agency: Not reported
Enforcement Docket Number: Not reported
Enforcement Attorney: Not reported
Corrective Action Component: Not reported
Appeal Initiated Date: Not reported
Appeal Resolution Date: Not reported
Disposition Status Date: Not reported
Disposition Status: Not reported
Disposition Status Description: Not reported

Consent/Final Order Sequence Number: Not reported
Consent/Final Order Respondent Name: Not reported
Consent/Final Order Lead Agency: Not reported
Enforcement Type: Not reported
Enforcement Responsible Person: Not reported
Enforcement Responsible Sub-Organization: Not reported
SEP Sequence Number: Not reported
SEP Expenditure Amount: Not reported
SEP Scheduled Completion Date: Not reported
SEP Actual Date: Not reported
SEP Defaulted Date: Not reported
SEP Type: Not reported
SEP Type Description: Not reported
Proposed Amount: Not reported
Final Monetary Amount: Not reported
Paid Amount: Not reported
Final Count: Not reported
Final Amount: Not reported

Map ID
Direction
Distance
Elevation

MAP FINDINGS

Site

Database(s)

EDR ID Number
EPA ID Number

FLOWEN OIL DELAWARE VALLEY CORP. (Continued)

1015735469

Found Violation: No
Agency Which Determined Violation: Not reported
Violation Short Description: Not reported
Date Violation was Determined: Not reported
Actual Return to Compliance Date: Not reported
Return to Compliance Qualifier: Not reported
Violation Responsible Agency: Not reported
Scheduled Compliance Date: Not reported
Enforcement Identifier: Not reported
Date of Enforcement Action: Not reported
Enforcement Responsible Agency: Not reported
Enforcement Docket Number: Not reported
Enforcement Attorney: Not reported
Corrective Action Component: Not reported
Appeal Initiated Date: Not reported
Appeal Resolution Date: Not reported
Disposition Status Date: Not reported
Disposition Status: Not reported
Disposition Status Description: Not reported
Consent/Final Order Sequence Number: Not reported
Consent/Final Order Respondent Name: Not reported
Consent/Final Order Lead Agency: Not reported
Enforcement Type: Not reported
Enforcement Responsible Person: Not reported
Enforcement Responsible Sub-Organization: Not reported
SEP Sequence Number: Not reported
SEP Expenditure Amount: Not reported
SEP Scheduled Completion Date: Not reported
SEP Actual Date: Not reported
SEP Defaulted Date: Not reported
SEP Type: Not reported
SEP Type Description: Not reported
Proposed Amount: Not reported
Final Monetary Amount: Not reported
Paid Amount: Not reported
Final Count: Not reported
Final Amount: Not reported

Found Violation: No
Agency Which Determined Violation: Not reported
Violation Short Description: Not reported
Date Violation was Determined: Not reported
Actual Return to Compliance Date: Not reported
Return to Compliance Qualifier: Not reported
Violation Responsible Agency: Not reported
Scheduled Compliance Date: Not reported
Enforcement Identifier: Not reported
Date of Enforcement Action: Not reported
Enforcement Responsible Agency: Not reported
Enforcement Docket Number: Not reported
Enforcement Attorney: Not reported
Corrective Action Component: Not reported
Appeal Initiated Date: Not reported
Appeal Resolution Date: Not reported
Disposition Status Date: Not reported
Disposition Status: Not reported
Disposition Status Description: Not reported

Map ID
Direction
Distance
Elevation

MAP FINDINGS

Site

Database(s)

EDR ID Number
EPA ID Number

FLOWEN OIL DELAWARE VALLEY CORP. (Continued)

1015735469

Consent/Final Order Sequence Number:Not reported
Consent/Final Order Respondent Name: Not reported
Consent/Final Order Lead Agency: Not reported
Enforcement Type: Not reported
Enforcement Responsible Person: Not reported
Enforcement Responsible Sub-Organization: Not reported
SEP Sequence Number: Not reported
SEP Expenditure Amount: Not reported
SEP Scheduled Completion Date: Not reported
SEP Actual Date: Not reported
SEP Defaulted Date: Not reported
SEP Type: Not reported
SEP Type Description: Not reported
Proposed Amount: Not reported
Final Monetary Amount: Not reported
Paid Amount: Not reported
Final Count: Not reported
Final Amount: Not reported

Found Violation: No
Agency Which Determined Violation: Not reported
Violation Short Description: Not reported
Date Violation was Determined: Not reported
Actual Return to Compliance Date: Not reported
Return to Compliance Qualifier: Not reported
Violation Responsible Agency: Not reported
Scheduled Compliance Date: Not reported
Enforcement Identifier: Not reported
Date of Enforcement Action: Not reported
Enforcement Responsible Agency: Not reported
Enforcement Docket Number: Not reported
Enforcement Attorney: Not reported
Corrective Action Component: Not reported
Appeal Initiated Date: Not reported
Appeal Resolution Date: Not reported
Disposition Status Date: Not reported
Disposition Status: Not reported
Disposition Status Description: Not reported

Consent/Final Order Sequence Number:Not reported
Consent/Final Order Respondent Name: Not reported
Consent/Final Order Lead Agency: Not reported
Enforcement Type: Not reported
Enforcement Responsible Person: Not reported
Enforcement Responsible Sub-Organization: Not reported
SEP Sequence Number: Not reported
SEP Expenditure Amount: Not reported
SEP Scheduled Completion Date: Not reported
SEP Actual Date: Not reported
SEP Defaulted Date: Not reported
SEP Type: Not reported
SEP Type Description: Not reported
Proposed Amount: Not reported
Final Monetary Amount: Not reported
Paid Amount: Not reported
Final Count: Not reported
Final Amount: Not reported

Map ID
Direction
Distance
Elevation

MAP FINDINGS

Site

Database(s)

EDR ID Number
EPA ID Number

FLOWEN OIL DELAWARE VALLEY CORP. (Continued)

1015735469

Found Violation: No
Agency Which Determined Violation: Not reported
Violation Short Description: Not reported
Date Violation was Determined: Not reported
Actual Return to Compliance Date: Not reported
Return to Compliance Qualifier: Not reported
Violation Responsible Agency: Not reported
Scheduled Compliance Date: Not reported
Enforcement Identifier: Not reported
Date of Enforcement Action: Not reported
Enforcement Responsible Agency: Not reported
Enforcement Docket Number: Not reported
Enforcement Attorney: Not reported
Corrective Action Component: Not reported
Appeal Initiated Date: Not reported
Appeal Resolution Date: Not reported
Disposition Status Date: Not reported
Disposition Status: Not reported
Disposition Status Description: Not reported
Consent/Final Order Sequence Number: Not reported
Consent/Final Order Respondent Name: Not reported
Consent/Final Order Lead Agency: Not reported
Enforcement Type: Not reported
Enforcement Responsible Person: Not reported
Enforcement Responsible Sub-Organization: Not reported
SEP Sequence Number: Not reported
SEP Expenditure Amount: Not reported
SEP Scheduled Completion Date: Not reported
SEP Actual Date: Not reported
SEP Defaulted Date: Not reported
SEP Type: Not reported
SEP Type Description: Not reported
Proposed Amount: Not reported
Final Monetary Amount: Not reported
Paid Amount: Not reported
Final Count: Not reported
Final Amount: Not reported

Found Violation: No
Agency Which Determined Violation: Not reported
Violation Short Description: Not reported
Date Violation was Determined: Not reported
Actual Return to Compliance Date: Not reported
Return to Compliance Qualifier: Not reported
Violation Responsible Agency: Not reported
Scheduled Compliance Date: Not reported
Enforcement Identifier: Not reported
Date of Enforcement Action: Not reported
Enforcement Responsible Agency: Not reported
Enforcement Docket Number: Not reported
Enforcement Attorney: Not reported
Corrective Action Component: Not reported
Appeal Initiated Date: Not reported
Appeal Resolution Date: Not reported
Disposition Status Date: Not reported
Disposition Status: Not reported
Disposition Status Description: Not reported

Map ID
Direction
Distance
Elevation

MAP FINDINGS

Site

Database(s)

EDR ID Number
EPA ID Number

FLOWEN OIL DELAWARE VALLEY CORP. (Continued)

1015735469

Consent/Final Order Sequence Number:Not reported
Consent/Final Order Respondent Name: Not reported
Consent/Final Order Lead Agency: Not reported
Enforcement Type: Not reported
Enforcement Responsible Person: Not reported
Enforcement Responsible Sub-Organization: Not reported
SEP Sequence Number: Not reported
SEP Expenditure Amount: Not reported
SEP Scheduled Completion Date: Not reported
SEP Actual Date: Not reported
SEP Defaulted Date: Not reported
SEP Type: Not reported
SEP Type Description: Not reported
Proposed Amount: Not reported
Final Monetary Amount: Not reported
Paid Amount: Not reported
Final Count: Not reported
Final Amount: Not reported

Found Violation: No
Agency Which Determined Violation: Not reported
Violation Short Description: Not reported
Date Violation was Determined: Not reported
Actual Return to Compliance Date: Not reported
Return to Compliance Qualifier: Not reported
Violation Responsible Agency: Not reported
Scheduled Compliance Date: Not reported
Enforcement Identifier: Not reported
Date of Enforcement Action: Not reported
Enforcement Responsible Agency: Not reported
Enforcement Docket Number: Not reported
Enforcement Attorney: Not reported
Corrective Action Component: Not reported
Appeal Initiated Date: Not reported
Appeal Resolution Date: Not reported
Disposition Status Date: Not reported
Disposition Status: Not reported
Disposition Status Description: Not reported

Consent/Final Order Sequence Number:Not reported
Consent/Final Order Respondent Name: Not reported
Consent/Final Order Lead Agency: Not reported
Enforcement Type: Not reported
Enforcement Responsible Person: Not reported
Enforcement Responsible Sub-Organization: Not reported
SEP Sequence Number: Not reported
SEP Expenditure Amount: Not reported
SEP Scheduled Completion Date: Not reported
SEP Actual Date: Not reported
SEP Defaulted Date: Not reported
SEP Type: Not reported
SEP Type Description: Not reported
Proposed Amount: Not reported
Final Monetary Amount: Not reported
Paid Amount: Not reported
Final Count: Not reported
Final Amount: Not reported

Map ID
Direction
Distance
Elevation

MAP FINDINGS

Site

Database(s)

EDR ID Number
EPA ID Number

FLOWEN OIL DELAWARE VALLEY CORP. (Continued)

1015735469

Found Violation: No
Agency Which Determined Violation: Not reported
Violation Short Description: Not reported
Date Violation was Determined: Not reported
Actual Return to Compliance Date: Not reported
Return to Compliance Qualifier: Not reported
Violation Responsible Agency: Not reported
Scheduled Compliance Date: Not reported
Enforcement Identifier: Not reported
Date of Enforcement Action: Not reported
Enforcement Responsible Agency: Not reported
Enforcement Docket Number: Not reported
Enforcement Attorney: Not reported
Corrective Action Component: Not reported
Appeal Initiated Date: Not reported
Appeal Resolution Date: Not reported
Disposition Status Date: Not reported
Disposition Status: Not reported
Disposition Status Description: Not reported
Consent/Final Order Sequence Number: Not reported
Consent/Final Order Respondent Name: Not reported
Consent/Final Order Lead Agency: Not reported
Enforcement Type: Not reported
Enforcement Responsible Person: Not reported
Enforcement Responsible Sub-Organization: Not reported
SEP Sequence Number: Not reported
SEP Expenditure Amount: Not reported
SEP Scheduled Completion Date: Not reported
SEP Actual Date: Not reported
SEP Defaulted Date: Not reported
SEP Type: Not reported
SEP Type Description: Not reported
Proposed Amount: Not reported
Final Monetary Amount: Not reported
Paid Amount: Not reported
Final Count: Not reported
Final Amount: Not reported

Found Violation: No
Agency Which Determined Violation: Not reported
Violation Short Description: Not reported
Date Violation was Determined: Not reported
Actual Return to Compliance Date: Not reported
Return to Compliance Qualifier: Not reported
Violation Responsible Agency: Not reported
Scheduled Compliance Date: Not reported
Enforcement Identifier: Not reported
Date of Enforcement Action: Not reported
Enforcement Responsible Agency: Not reported
Enforcement Docket Number: Not reported
Enforcement Attorney: Not reported
Corrective Action Component: Not reported
Appeal Initiated Date: Not reported
Appeal Resolution Date: Not reported
Disposition Status Date: Not reported
Disposition Status: Not reported
Disposition Status Description: Not reported

Map ID
Direction
Distance
Elevation

MAP FINDINGS

Site

Database(s)

EDR ID Number
EPA ID Number

FLOWEN OIL DELAWARE VALLEY CORP. (Continued)

1015735469

Consent/Final Order Sequence Number:Not reported
Consent/Final Order Respondent Name: Not reported
Consent/Final Order Lead Agency: Not reported
Enforcement Type: Not reported
Enforcement Responsible Person: Not reported
Enforcement Responsible Sub-Organization: Not reported
SEP Sequence Number: Not reported
SEP Expenditure Amount: Not reported
SEP Scheduled Completion Date: Not reported
SEP Actual Date: Not reported
SEP Defaulted Date: Not reported
SEP Type: Not reported
SEP Type Description: Not reported
Proposed Amount: Not reported
Final Monetary Amount: Not reported
Paid Amount: Not reported
Final Count: Not reported
Final Amount: Not reported

Found Violation: No
Agency Which Determined Violation: Not reported
Violation Short Description: Not reported
Date Violation was Determined: Not reported
Actual Return to Compliance Date: Not reported
Return to Compliance Qualifier: Not reported
Violation Responsible Agency: Not reported
Scheduled Compliance Date: Not reported
Enforcement Identifier: Not reported
Date of Enforcement Action: Not reported
Enforcement Responsible Agency: Not reported
Enforcement Docket Number: Not reported
Enforcement Attorney: Not reported
Corrective Action Component: Not reported
Appeal Initiated Date: Not reported
Appeal Resolution Date: Not reported
Disposition Status Date: Not reported
Disposition Status: Not reported
Disposition Status Description: Not reported

Consent/Final Order Sequence Number:Not reported
Consent/Final Order Respondent Name: Not reported
Consent/Final Order Lead Agency: Not reported
Enforcement Type: Not reported
Enforcement Responsible Person: Not reported
Enforcement Responsible Sub-Organization: Not reported
SEP Sequence Number: Not reported
SEP Expenditure Amount: Not reported
SEP Scheduled Completion Date: Not reported
SEP Actual Date: Not reported
SEP Defaulted Date: Not reported
SEP Type: Not reported
SEP Type Description: Not reported
Proposed Amount: Not reported
Final Monetary Amount: Not reported
Paid Amount: Not reported
Final Count: Not reported
Final Amount: Not reported

Map ID
Direction
Distance
Elevation

MAP FINDINGS

Site

Database(s)

EDR ID Number
EPA ID Number

FLOWEN OIL DELAWARE VALLEY CORP. (Continued)

1015735469

Found Violation: Yes
Agency Which Determined Violation: State
Violation Short Description: Generators - General
Date Violation was Determined: 19860211
Actual Return to Compliance Date: 19860802
Return to Compliance Qualifier: Unverifiable
Violation Responsible Agency: State
Scheduled Compliance Date: Not reported
Enforcement Identifier: Not reported
Date of Enforcement Action: Not reported
Enforcement Responsible Agency: Not reported
Enforcement Docket Number: Not reported
Enforcement Attorney: Not reported
Corrective Action Component: Not reported
Appeal Initiated Date: Not reported
Appeal Resolution Date: Not reported
Disposition Status Date: Not reported
Disposition Status: Not reported
Disposition Status Description: Not reported
Consent/Final Order Sequence Number: Not reported
Consent/Final Order Respondent Name: Not reported
Consent/Final Order Lead Agency: Not reported
Enforcement Type: Not reported
Enforcement Responsible Person: Not reported
Enforcement Responsible Sub-Organization: Not reported
SEP Sequence Number: Not reported
SEP Expenditure Amount: Not reported
SEP Scheduled Completion Date: Not reported
SEP Actual Date: Not reported
SEP Defaulted Date: Not reported
SEP Type: Not reported
SEP Type Description: Not reported
Proposed Amount: Not reported
Final Monetary Amount: Not reported
Paid Amount: Not reported
Final Count: Not reported
Final Amount: Not reported

Found Violation: No
Agency Which Determined Violation: Not reported
Violation Short Description: Not reported
Date Violation was Determined: Not reported
Actual Return to Compliance Date: Not reported
Return to Compliance Qualifier: Not reported
Violation Responsible Agency: Not reported
Scheduled Compliance Date: Not reported
Enforcement Identifier: Not reported
Date of Enforcement Action: Not reported
Enforcement Responsible Agency: Not reported
Enforcement Docket Number: Not reported
Enforcement Attorney: Not reported
Corrective Action Component: Not reported
Appeal Initiated Date: Not reported
Appeal Resolution Date: Not reported
Disposition Status Date: Not reported
Disposition Status: Not reported
Disposition Status Description: Not reported

Map ID
Direction
Distance
Elevation

MAP FINDINGS

Site

Database(s)

EDR ID Number
EPA ID Number

FLOWEN OIL DELAWARE VALLEY CORP. (Continued)

1015735469

Consent/Final Order Sequence Number: Not reported
Consent/Final Order Respondent Name: Not reported
Consent/Final Order Lead Agency: Not reported
Enforcement Type: Not reported
Enforcement Responsible Person: Not reported
Enforcement Responsible Sub-Organization: Not reported
SEP Sequence Number: Not reported
SEP Expenditure Amount: Not reported
SEP Scheduled Completion Date: Not reported
SEP Actual Date: Not reported
SEP Defaulted Date: Not reported
SEP Type: Not reported
SEP Type Description: Not reported
Proposed Amount: Not reported
Final Monetary Amount: Not reported
Paid Amount: Not reported
Final Count: Not reported
Final Amount: Not reported

Found Violation: Yes
Agency Which Determined Violation: State
Violation Short Description: TSD - Manifest/Records/Reporting
Date Violation was Determined: 19920701
Actual Return to Compliance Date: 19920730
Return to Compliance Qualifier: Observed
Violation Responsible Agency: State
Scheduled Compliance Date: 19920731
Enforcement Identifier: 000
Date of Enforcement Action: 19920701
Enforcement Responsible Agency: State
Enforcement Docket Number: Not reported
Enforcement Attorney: Not reported
Corrective Action Component: No
Appeal Initiated Date: Not reported
Appeal Resolution Date: Not reported
Disposition Status Date: Not reported
Disposition Status: Not reported
Disposition Status Description: Not reported

Consent/Final Order Sequence Number: Not reported
Consent/Final Order Respondent Name: Not reported
Consent/Final Order Lead Agency: Not reported
Enforcement Type: WRITTEN INFORMAL
Enforcement Responsible Person: R2DEP
Enforcement Responsible Sub-Organization: NJ
SEP Sequence Number: Not reported
SEP Expenditure Amount: Not reported
SEP Scheduled Completion Date: Not reported
SEP Actual Date: Not reported
SEP Defaulted Date: Not reported
SEP Type: Not reported
SEP Type Description: Not reported
Proposed Amount: Not reported
Final Monetary Amount: Not reported
Paid Amount: Not reported
Final Count: Not reported
Final Amount: Not reported

Map ID
Direction
Distance
Elevation

MAP FINDINGS

Site

Database(s)

EDR ID Number
EPA ID Number

FLOWEN OIL DELAWARE VALLEY CORP. (Continued)

1015735469

Found Violation: No
Agency Which Determined Violation: Not reported
Violation Short Description: Not reported
Date Violation was Determined: Not reported
Actual Return to Compliance Date: Not reported
Return to Compliance Qualifier: Not reported
Violation Responsible Agency: Not reported
Scheduled Compliance Date: Not reported
Enforcement Identifier: Not reported
Date of Enforcement Action: Not reported
Enforcement Responsible Agency: Not reported
Enforcement Docket Number: Not reported
Enforcement Attorney: Not reported
Corrective Action Component: Not reported
Appeal Initiated Date: Not reported
Appeal Resolution Date: Not reported
Disposition Status Date: Not reported
Disposition Status: Not reported
Disposition Status Description: Not reported
Consent/Final Order Sequence Number: Not reported
Consent/Final Order Respondent Name: Not reported
Consent/Final Order Lead Agency: Not reported
Enforcement Type: Not reported
Enforcement Responsible Person: Not reported
Enforcement Responsible Sub-Organization: Not reported
SEP Sequence Number: Not reported
SEP Expenditure Amount: Not reported
SEP Scheduled Completion Date: Not reported
SEP Actual Date: Not reported
SEP Defaulted Date: Not reported
SEP Type: Not reported
SEP Type Description: Not reported
Proposed Amount: Not reported
Final Monetary Amount: Not reported
Paid Amount: Not reported
Final Count: Not reported
Final Amount: Not reported

Found Violation: No
Agency Which Determined Violation: Not reported
Violation Short Description: Not reported
Date Violation was Determined: Not reported
Actual Return to Compliance Date: Not reported
Return to Compliance Qualifier: Not reported
Violation Responsible Agency: Not reported
Scheduled Compliance Date: Not reported
Enforcement Identifier: Not reported
Date of Enforcement Action: Not reported
Enforcement Responsible Agency: Not reported
Enforcement Docket Number: Not reported
Enforcement Attorney: Not reported
Corrective Action Component: Not reported
Appeal Initiated Date: Not reported
Appeal Resolution Date: Not reported
Disposition Status Date: Not reported
Disposition Status: Not reported
Disposition Status Description: Not reported

Map ID
Direction
Distance
Elevation

MAP FINDINGS

Site

Database(s)

EDR ID Number
EPA ID Number

FLOWEN OIL DELAWARE VALLEY CORP. (Continued)

1015735469

Consent/Final Order Sequence Number: Not reported
Consent/Final Order Respondent Name: Not reported
Consent/Final Order Lead Agency: Not reported
Enforcement Type: Not reported
Enforcement Responsible Person: Not reported
Enforcement Responsible Sub-Organization: Not reported
SEP Sequence Number: Not reported
SEP Expenditure Amount: Not reported
SEP Scheduled Completion Date: Not reported
SEP Actual Date: Not reported
SEP Defaulted Date: Not reported
SEP Type: Not reported
SEP Type Description: Not reported
Proposed Amount: Not reported
Final Monetary Amount: Not reported
Paid Amount: Not reported
Final Count: Not reported
Final Amount: Not reported

Found Violation: No
Agency Which Determined Violation: Not reported
Violation Short Description: Not reported
Date Violation was Determined: Not reported
Actual Return to Compliance Date: Not reported
Return to Compliance Qualifier: Not reported
Violation Responsible Agency: Not reported
Scheduled Compliance Date: Not reported
Enforcement Identifier: Not reported
Date of Enforcement Action: Not reported
Enforcement Responsible Agency: Not reported
Enforcement Docket Number: Not reported
Enforcement Attorney: Not reported
Corrective Action Component: Not reported
Appeal Initiated Date: Not reported
Appeal Resolution Date: Not reported
Disposition Status Date: Not reported
Disposition Status: Not reported
Disposition Status Description: Not reported

Consent/Final Order Sequence Number: Not reported
Consent/Final Order Respondent Name: Not reported
Consent/Final Order Lead Agency: Not reported
Enforcement Type: Not reported
Enforcement Responsible Person: Not reported
Enforcement Responsible Sub-Organization: Not reported
SEP Sequence Number: Not reported
SEP Expenditure Amount: Not reported
SEP Scheduled Completion Date: Not reported
SEP Actual Date: Not reported
SEP Defaulted Date: Not reported
SEP Type: Not reported
SEP Type Description: Not reported
Proposed Amount: Not reported
Final Monetary Amount: Not reported
Paid Amount: Not reported
Final Count: Not reported
Final Amount: Not reported

Map ID
Direction
Distance
Elevation

MAP FINDINGS

Site

Database(s)

EDR ID Number
EPA ID Number

FLOWEN OIL DELAWARE VALLEY CORP. (Continued)

1015735469

Found Violation: No
Agency Which Determined Violation: Not reported
Violation Short Description: Not reported
Date Violation was Determined: Not reported
Actual Return to Compliance Date: Not reported
Return to Compliance Qualifier: Not reported
Violation Responsible Agency: Not reported
Scheduled Compliance Date: Not reported
Enforcement Identifier: Not reported
Date of Enforcement Action: Not reported
Enforcement Responsible Agency: Not reported
Enforcement Docket Number: Not reported
Enforcement Attorney: Not reported
Corrective Action Component: Not reported
Appeal Initiated Date: Not reported
Appeal Resolution Date: Not reported
Disposition Status Date: Not reported
Disposition Status: Not reported
Disposition Status Description: Not reported
Consent/Final Order Sequence Number: Not reported
Consent/Final Order Respondent Name: Not reported
Consent/Final Order Lead Agency: Not reported
Enforcement Type: Not reported
Enforcement Responsible Person: Not reported
Enforcement Responsible Sub-Organization: Not reported
SEP Sequence Number: Not reported
SEP Expenditure Amount: Not reported
SEP Scheduled Completion Date: Not reported
SEP Actual Date: Not reported
SEP Defaulted Date: Not reported
SEP Type: Not reported
SEP Type Description: Not reported
Proposed Amount: Not reported
Final Monetary Amount: Not reported
Paid Amount: Not reported
Final Count: Not reported
Final Amount: Not reported

Found Violation: No
Agency Which Determined Violation: Not reported
Violation Short Description: Not reported
Date Violation was Determined: Not reported
Actual Return to Compliance Date: Not reported
Return to Compliance Qualifier: Not reported
Violation Responsible Agency: Not reported
Scheduled Compliance Date: Not reported
Enforcement Identifier: Not reported
Date of Enforcement Action: Not reported
Enforcement Responsible Agency: Not reported
Enforcement Docket Number: Not reported
Enforcement Attorney: Not reported
Corrective Action Component: Not reported
Appeal Initiated Date: Not reported
Appeal Resolution Date: Not reported
Disposition Status Date: Not reported
Disposition Status: Not reported
Disposition Status Description: Not reported

Map ID
Direction
Distance
Elevation

MAP FINDINGS

Site

Database(s)

EDR ID Number
EPA ID Number

FLOWEN OIL DELAWARE VALLEY CORP. (Continued)

1015735469

Consent/Final Order Sequence Number: Not reported
Consent/Final Order Respondent Name: Not reported
Consent/Final Order Lead Agency: Not reported
Enforcement Type: Not reported
Enforcement Responsible Person: Not reported
Enforcement Responsible Sub-Organization: Not reported
SEP Sequence Number: Not reported
SEP Expenditure Amount: Not reported
SEP Scheduled Completion Date: Not reported
SEP Actual Date: Not reported
SEP Defaulted Date: Not reported
SEP Type: Not reported
SEP Type Description: Not reported
Proposed Amount: Not reported
Final Monetary Amount: Not reported
Paid Amount: Not reported
Final Count: Not reported
Final Amount: Not reported

Found Violation: No
Agency Which Determined Violation: Not reported
Violation Short Description: Not reported
Date Violation was Determined: Not reported
Actual Return to Compliance Date: Not reported
Return to Compliance Qualifier: Not reported
Violation Responsible Agency: Not reported
Scheduled Compliance Date: Not reported
Enforcement Identifier: Not reported
Date of Enforcement Action: Not reported
Enforcement Responsible Agency: Not reported
Enforcement Docket Number: Not reported
Enforcement Attorney: Not reported
Corrective Action Component: Not reported
Appeal Initiated Date: Not reported
Appeal Resolution Date: Not reported
Disposition Status Date: Not reported
Disposition Status: Not reported
Disposition Status Description: Not reported

Consent/Final Order Sequence Number: Not reported
Consent/Final Order Respondent Name: Not reported
Consent/Final Order Lead Agency: Not reported
Enforcement Type: Not reported
Enforcement Responsible Person: Not reported
Enforcement Responsible Sub-Organization: Not reported
SEP Sequence Number: Not reported
SEP Expenditure Amount: Not reported
SEP Scheduled Completion Date: Not reported
SEP Actual Date: Not reported
SEP Defaulted Date: Not reported
SEP Type: Not reported
SEP Type Description: Not reported
Proposed Amount: Not reported
Final Monetary Amount: Not reported
Paid Amount: Not reported
Final Count: Not reported
Final Amount: Not reported

Map ID
Direction
Distance
Elevation

MAP FINDINGS

Site

Database(s)

EDR ID Number
EPA ID Number

FLOWEN OIL DELAWARE VALLEY CORP. (Continued)

1015735469

Found Violation: No
Agency Which Determined Violation: Not reported
Violation Short Description: Not reported
Date Violation was Determined: Not reported
Actual Return to Compliance Date: Not reported
Return to Compliance Qualifier: Not reported
Violation Responsible Agency: Not reported
Scheduled Compliance Date: Not reported
Enforcement Identifier: Not reported
Date of Enforcement Action: Not reported
Enforcement Responsible Agency: Not reported
Enforcement Docket Number: Not reported
Enforcement Attorney: Not reported
Corrective Action Component: Not reported
Appeal Initiated Date: Not reported
Appeal Resolution Date: Not reported
Disposition Status Date: Not reported
Disposition Status: Not reported
Disposition Status Description: Not reported
Consent/Final Order Sequence Number: Not reported
Consent/Final Order Respondent Name: Not reported
Consent/Final Order Lead Agency: Not reported
Enforcement Type: Not reported
Enforcement Responsible Person: Not reported
Enforcement Responsible Sub-Organization: Not reported
SEP Sequence Number: Not reported
SEP Expenditure Amount: Not reported
SEP Scheduled Completion Date: Not reported
SEP Actual Date: Not reported
SEP Defaulted Date: Not reported
SEP Type: Not reported
SEP Type Description: Not reported
Proposed Amount: Not reported
Final Monetary Amount: Not reported
Paid Amount: Not reported
Final Count: Not reported
Final Amount: Not reported

Found Violation: No
Agency Which Determined Violation: Not reported
Violation Short Description: Not reported
Date Violation was Determined: Not reported
Actual Return to Compliance Date: Not reported
Return to Compliance Qualifier: Not reported
Violation Responsible Agency: Not reported
Scheduled Compliance Date: Not reported
Enforcement Identifier: Not reported
Date of Enforcement Action: Not reported
Enforcement Responsible Agency: Not reported
Enforcement Docket Number: Not reported
Enforcement Attorney: Not reported
Corrective Action Component: Not reported
Appeal Initiated Date: Not reported
Appeal Resolution Date: Not reported
Disposition Status Date: Not reported
Disposition Status: Not reported
Disposition Status Description: Not reported

Map ID
Direction
Distance
Elevation

MAP FINDINGS

Site

Database(s)

EDR ID Number
EPA ID Number

FLOWEN OIL DELAWARE VALLEY CORP. (Continued)

1015735469

Consent/Final Order Sequence Number: Not reported
Consent/Final Order Respondent Name: Not reported
Consent/Final Order Lead Agency: Not reported
Enforcement Type: Not reported
Enforcement Responsible Person: Not reported
Enforcement Responsible Sub-Organization: Not reported
SEP Sequence Number: Not reported
SEP Expenditure Amount: Not reported
SEP Scheduled Completion Date: Not reported
SEP Actual Date: Not reported
SEP Defaulted Date: Not reported
SEP Type: Not reported
SEP Type Description: Not reported
Proposed Amount: Not reported
Final Monetary Amount: Not reported
Paid Amount: Not reported
Final Count: Not reported
Final Amount: Not reported

Evaluation Action Summary:

Evaluation Date: 19920313
Evaluation Responsible Agency: State
Found Violation: No
Evaluation Type Description: FOCUSED COMPLIANCE INSPECTION
Evaluation Responsible Person Identifier: R2DEP
Evaluation Responsible Sub-Organization: NJ
Actual Return to Compliance Date: Not reported
Scheduled Compliance Date: Not reported
Date of Request: Not reported
Date Response Received: Not reported
Request Agency: Not reported
Former Citation: Not reported

Evaluation Date: 19900719
Evaluation Responsible Agency: State
Found Violation: No
Evaluation Type Description: FOCUSED COMPLIANCE INSPECTION
Evaluation Responsible Person Identifier: R2DEP
Evaluation Responsible Sub-Organization: Not reported
Actual Return to Compliance Date: Not reported
Scheduled Compliance Date: Not reported
Date of Request: Not reported
Date Response Received: Not reported
Request Agency: Not reported
Former Citation: Not reported

Evaluation Date: 19940427
Evaluation Responsible Agency: State
Found Violation: No
Evaluation Type Description: FOCUSED COMPLIANCE INSPECTION
Evaluation Responsible Person Identifier: NJRCR
Evaluation Responsible Sub-Organization: S
Actual Return to Compliance Date: Not reported
Scheduled Compliance Date: Not reported
Date of Request: Not reported
Date Response Received: Not reported
Request Agency: Not reported

Map ID
Direction
Distance
Elevation

MAP FINDINGS

Site

Database(s)

EDR ID Number
EPA ID Number

FLOWEN OIL DELAWARE VALLEY CORP. (Continued)

1015735469

Former Citation:	Not reported
Evaluation Date:	19950308
Evaluation Responsible Agency:	State
Found Violation:	No
Evaluation Type Description:	FOCUSED COMPLIANCE INSPECTION
Evaluation Responsible Person Identifier:	NJRCR
Evaluation Responsible Sub-Organization:	S
Actual Return to Compliance Date:	Not reported
Scheduled Compliance Date:	Not reported
Date of Request:	Not reported
Date Response Received:	Not reported
Request Agency:	Not reported
Former Citation:	Not reported
Evaluation Date:	19940920
Evaluation Responsible Agency:	State
Found Violation:	No
Evaluation Type Description:	FOCUSED COMPLIANCE INSPECTION
Evaluation Responsible Person Identifier:	NJRCR
Evaluation Responsible Sub-Organization:	S
Actual Return to Compliance Date:	Not reported
Scheduled Compliance Date:	Not reported
Date of Request:	Not reported
Date Response Received:	Not reported
Request Agency:	Not reported
Former Citation:	Not reported
Evaluation Date:	20111109
Evaluation Responsible Agency:	State
Found Violation:	No
Evaluation Type Description:	FOCUSED COMPLIANCE INSPECTION
Evaluation Responsible Person Identifier:	TOMJK
Evaluation Responsible Sub-Organization:	T
Actual Return to Compliance Date:	Not reported
Scheduled Compliance Date:	Not reported
Date of Request:	Not reported
Date Response Received:	Not reported
Request Agency:	Not reported
Former Citation:	Not reported
Evaluation Date:	19900427
Evaluation Responsible Agency:	State
Found Violation:	No
Evaluation Type Description:	FOCUSED COMPLIANCE INSPECTION
Evaluation Responsible Person Identifier:	R2DEP
Evaluation Responsible Sub-Organization:	Not reported
Actual Return to Compliance Date:	Not reported
Scheduled Compliance Date:	Not reported
Date of Request:	Not reported
Date Response Received:	Not reported
Request Agency:	Not reported
Former Citation:	Not reported
Evaluation Date:	19950315
Evaluation Responsible Agency:	State
Found Violation:	No

Map ID
Direction
Distance
Elevation

MAP FINDINGS

Site

Database(s)

EDR ID Number
EPA ID Number

FLOWEN OIL DELAWARE VALLEY CORP. (Continued)

1015735469

Evaluation Type Description: COMPLIANCE EVALUATION INSPECTION ON-SITE
Evaluation Responsible Person Identifier: NJRCR
Evaluation Responsible Sub-Organization: S
Actual Return to Compliance Date: Not reported
Scheduled Compliance Date: Not reported
Date of Request: Not reported
Date Response Received: Not reported
Request Agency: Not reported
Former Citation: Not reported

Evaluation Date: 19890530
Evaluation Responsible Agency: State
Found Violation: No
Evaluation Type Description: FOCUSED COMPLIANCE INSPECTION
Evaluation Responsible Person Identifier: R2DEP
Evaluation Responsible Sub-Organization: Not reported
Actual Return to Compliance Date: Not reported
Scheduled Compliance Date: Not reported
Date of Request: Not reported
Date Response Received: Not reported
Request Agency: Not reported
Former Citation: Not reported

Evaluation Date: 19950207
Evaluation Responsible Agency: State
Found Violation: No
Evaluation Type Description: FOCUSED COMPLIANCE INSPECTION
Evaluation Responsible Person Identifier: NJRCR
Evaluation Responsible Sub-Organization: S
Actual Return to Compliance Date: Not reported
Scheduled Compliance Date: Not reported
Date of Request: Not reported
Date Response Received: Not reported
Request Agency: Not reported
Former Citation: Not reported

Evaluation Date: 19900601
Evaluation Responsible Agency: State
Found Violation: No
Evaluation Type Description: FOCUSED COMPLIANCE INSPECTION
Evaluation Responsible Person Identifier: R2DEP
Evaluation Responsible Sub-Organization: Not reported
Actual Return to Compliance Date: Not reported
Scheduled Compliance Date: Not reported
Date of Request: Not reported
Date Response Received: Not reported
Request Agency: Not reported
Former Citation: Not reported

Evaluation Date: 19920408
Evaluation Responsible Agency: State
Found Violation: No
Evaluation Type Description: FOCUSED COMPLIANCE INSPECTION
Evaluation Responsible Person Identifier: R2DEP
Evaluation Responsible Sub-Organization: NJ
Actual Return to Compliance Date: Not reported
Scheduled Compliance Date: Not reported

Map ID
Direction
Distance
Elevation

MAP FINDINGS

Site

Database(s)

EDR ID Number
EPA ID Number

FLOWEN OIL DELAWARE VALLEY CORP. (Continued)

1015735469

Date of Request: Not reported
Date Response Received: Not reported
Request Agency: Not reported
Former Citation: Not reported

Evaluation Date: 19870914
Evaluation Responsible Agency: State
Found Violation: No
Evaluation Type Description: FOCUSED COMPLIANCE INSPECTION
Evaluation Responsible Person Identifier: R2DEP
Evaluation Responsible Sub-Organization: Not reported
Actual Return to Compliance Date: Not reported
Scheduled Compliance Date: Not reported
Date of Request: Not reported
Date Response Received: Not reported
Request Agency: Not reported
Former Citation: Not reported

Evaluation Date: 19910409
Evaluation Responsible Agency: State
Found Violation: No
Evaluation Type Description: FOCUSED COMPLIANCE INSPECTION
Evaluation Responsible Person Identifier: R2DEP
Evaluation Responsible Sub-Organization: Not reported
Actual Return to Compliance Date: Not reported
Scheduled Compliance Date: Not reported
Date of Request: Not reported
Date Response Received: Not reported
Request Agency: Not reported
Former Citation: Not reported

Evaluation Date: 19891003
Evaluation Responsible Agency: State
Found Violation: No
Evaluation Type Description: FOCUSED COMPLIANCE INSPECTION
Evaluation Responsible Person Identifier: R2DEP
Evaluation Responsible Sub-Organization: Not reported
Actual Return to Compliance Date: Not reported
Scheduled Compliance Date: Not reported
Date of Request: Not reported
Date Response Received: Not reported
Request Agency: Not reported
Former Citation: Not reported

Evaluation Date: 19991028
Evaluation Responsible Agency: State
Found Violation: No
Evaluation Type Description: FOCUSED COMPLIANCE INSPECTION
Evaluation Responsible Person Identifier: NJMH
Evaluation Responsible Sub-Organization: S
Actual Return to Compliance Date: Not reported
Scheduled Compliance Date: Not reported
Date of Request: Not reported
Date Response Received: Not reported
Request Agency: Not reported
Former Citation: Not reported

Map ID
Direction
Distance
Elevation

MAP FINDINGS

Site

Database(s)

EDR ID Number
EPA ID Number

FLOWEN OIL DELAWARE VALLEY CORP. (Continued)

1015735469

Evaluation Date: 19910206
Evaluation Responsible Agency: State
Found Violation: No
Evaluation Type Description: FOCUSED COMPLIANCE INSPECTION
Evaluation Responsible Person Identifier: R2DEP
Evaluation Responsible Sub-Organization: NJ
Actual Return to Compliance Date: Not reported
Scheduled Compliance Date: Not reported
Date of Request: Not reported
Date Response Received: Not reported
Request Agency: Not reported
Former Citation: Not reported

Evaluation Date: 19940420
Evaluation Responsible Agency: State
Found Violation: Undetermined
Evaluation Type Description: FOCUSED COMPLIANCE INSPECTION
Evaluation Responsible Person Identifier: NJRCR
Evaluation Responsible Sub-Organization: S
Actual Return to Compliance Date: Not reported
Scheduled Compliance Date: Not reported
Date of Request: Not reported
Date Response Received: Not reported
Request Agency: Not reported
Former Citation: Not reported

Evaluation Date: 19931105
Evaluation Responsible Agency: State
Found Violation: Undetermined
Evaluation Type Description: FOCUSED COMPLIANCE INSPECTION
Evaluation Responsible Person Identifier: NJRCR
Evaluation Responsible Sub-Organization: S
Actual Return to Compliance Date: Not reported
Scheduled Compliance Date: Not reported
Date of Request: Not reported
Date Response Received: Not reported
Request Agency: Not reported
Former Citation: Not reported

Evaluation Date: 19870213
Evaluation Responsible Agency: State
Found Violation: No
Evaluation Type Description: FOCUSED COMPLIANCE INSPECTION
Evaluation Responsible Person Identifier: R2DEP
Evaluation Responsible Sub-Organization: Not reported
Actual Return to Compliance Date: Not reported
Scheduled Compliance Date: Not reported
Date of Request: Not reported
Date Response Received: Not reported
Request Agency: Not reported
Former Citation: Not reported

Evaluation Date: 19851209
Evaluation Responsible Agency: State
Found Violation: No
Evaluation Type Description: FOCUSED COMPLIANCE INSPECTION
Evaluation Responsible Person Identifier: R2DEP

Map ID
Direction
Distance
Elevation

MAP FINDINGS

Site

Database(s)

EDR ID Number
EPA ID Number

FLOWEN OIL DELAWARE VALLEY CORP. (Continued)

1015735469

Evaluation Responsible Sub-Organization: Not reported
Actual Return to Compliance Date: Not reported
Scheduled Compliance Date: Not reported
Date of Request: Not reported
Date Response Received: Not reported
Request Agency: Not reported
Former Citation: Not reported

Evaluation Date: 20210217
Evaluation Responsible Agency: State
Found Violation: No
Evaluation Type Description: FOCUSED COMPLIANCE INSPECTION
Evaluation Responsible Person Identifier: SOAS
Evaluation Responsible Sub-Organization: Not reported
Actual Return to Compliance Date: Not reported
Scheduled Compliance Date: Not reported
Date of Request: Not reported
Date Response Received: Not reported
Request Agency: Not reported
Former Citation: Not reported

Evaluation Date: 19910911
Evaluation Responsible Agency: State
Found Violation: No
Evaluation Type Description: FOCUSED COMPLIANCE INSPECTION
Evaluation Responsible Person Identifier: R2DEP
Evaluation Responsible Sub-Organization: NJ
Actual Return to Compliance Date: Not reported
Scheduled Compliance Date: Not reported
Date of Request: Not reported
Date Response Received: Not reported
Request Agency: Not reported
Former Citation: Not reported

Evaluation Date: 19911030
Evaluation Responsible Agency: State
Found Violation: No
Evaluation Type Description: FOCUSED COMPLIANCE INSPECTION
Evaluation Responsible Person Identifier: R2DEP
Evaluation Responsible Sub-Organization: NJ
Actual Return to Compliance Date: Not reported
Scheduled Compliance Date: Not reported
Date of Request: Not reported
Date Response Received: Not reported
Request Agency: Not reported
Former Citation: Not reported

Evaluation Date: 19910619
Evaluation Responsible Agency: State
Found Violation: No
Evaluation Type Description: COMPLIANCE EVALUATION INSPECTION ON-SITE
Evaluation Responsible Person Identifier: R2DEP
Evaluation Responsible Sub-Organization: Not reported
Actual Return to Compliance Date: Not reported
Scheduled Compliance Date: Not reported
Date of Request: Not reported
Date Response Received: Not reported

Map ID
Direction
Distance
Elevation

MAP FINDINGS

Site

Database(s)

EDR ID Number
EPA ID Number

FLOWEN OIL DELAWARE VALLEY CORP. (Continued)

1015735469

Request Agency:	Not reported
Former Citation:	Not reported
Evaluation Date:	19960801
Evaluation Responsible Agency:	State
Found Violation:	No
Evaluation Type Description:	FOCUSED COMPLIANCE INSPECTION
Evaluation Responsible Person Identifier:	NJMH
Evaluation Responsible Sub-Organization:	S
Actual Return to Compliance Date:	Not reported
Scheduled Compliance Date:	Not reported
Date of Request:	Not reported
Date Response Received:	Not reported
Request Agency:	Not reported
Former Citation:	Not reported
Evaluation Date:	19960830
Evaluation Responsible Agency:	State
Found Violation:	Yes
Evaluation Type Description:	NON-FINANCIAL RECORD REVIEW
Evaluation Responsible Person Identifier:	NJTP
Evaluation Responsible Sub-Organization:	C
Actual Return to Compliance Date:	19960830
Scheduled Compliance Date:	19960308
Date of Request:	Not reported
Date Response Received:	Not reported
Request Agency:	Not reported
Former Citation:	Not reported
Evaluation Date:	19980728
Evaluation Responsible Agency:	State
Found Violation:	No
Evaluation Type Description:	FOCUSED COMPLIANCE INSPECTION
Evaluation Responsible Person Identifier:	NJMH
Evaluation Responsible Sub-Organization:	S
Actual Return to Compliance Date:	Not reported
Scheduled Compliance Date:	Not reported
Date of Request:	Not reported
Date Response Received:	Not reported
Request Agency:	Not reported
Former Citation:	Not reported
Evaluation Date:	20000328
Evaluation Responsible Agency:	State
Found Violation:	No
Evaluation Type Description:	FOCUSED COMPLIANCE INSPECTION
Evaluation Responsible Person Identifier:	NJMH
Evaluation Responsible Sub-Organization:	S
Actual Return to Compliance Date:	Not reported
Scheduled Compliance Date:	Not reported
Date of Request:	Not reported
Date Response Received:	Not reported
Request Agency:	Not reported
Former Citation:	Not reported
Evaluation Date:	19870528
Evaluation Responsible Agency:	State

Map ID
Direction
Distance
Elevation

MAP FINDINGS

Site

Database(s)

EDR ID Number
EPA ID Number

FLOWEN OIL DELAWARE VALLEY CORP. (Continued)

1015735469

Found Violation: No
Evaluation Type Description: FOCUSED COMPLIANCE INSPECTION
Evaluation Responsible Person Identifier: R2DEP
Evaluation Responsible Sub-Organization: Not reported
Actual Return to Compliance Date: Not reported
Scheduled Compliance Date: Not reported
Date of Request: Not reported
Date Response Received: Not reported
Request Agency: Not reported
Former Citation: Not reported

Evaluation Date: 19870722
Evaluation Responsible Agency: State
Found Violation: No
Evaluation Type Description: FOCUSED COMPLIANCE INSPECTION
Evaluation Responsible Person Identifier: R2DEP
Evaluation Responsible Sub-Organization: Not reported
Actual Return to Compliance Date: Not reported
Scheduled Compliance Date: Not reported
Date of Request: Not reported
Date Response Received: Not reported
Request Agency: Not reported
Former Citation: Not reported

Evaluation Date: 19900914
Evaluation Responsible Agency: State
Found Violation: No
Evaluation Type Description: FOCUSED COMPLIANCE INSPECTION
Evaluation Responsible Person Identifier: R2DEP
Evaluation Responsible Sub-Organization: Not reported
Actual Return to Compliance Date: Not reported
Scheduled Compliance Date: Not reported
Date of Request: Not reported
Date Response Received: Not reported
Request Agency: Not reported
Former Citation: Not reported

Evaluation Date: 19940628
Evaluation Responsible Agency: State
Found Violation: No
Evaluation Type Description: FOCUSED COMPLIANCE INSPECTION
Evaluation Responsible Person Identifier: NJRCR
Evaluation Responsible Sub-Organization: S
Actual Return to Compliance Date: Not reported
Scheduled Compliance Date: Not reported
Date of Request: Not reported
Date Response Received: Not reported
Request Agency: Not reported
Former Citation: Not reported

Evaluation Date: 20151210
Evaluation Responsible Agency: State
Found Violation: No
Evaluation Type Description: COMPLIANCE EVALUATION INSPECTION ON-SITE
Evaluation Responsible Person Identifier: TOMJK
Evaluation Responsible Sub-Organization: T
Actual Return to Compliance Date: Not reported

Map ID
Direction
Distance
Elevation

MAP FINDINGS

Site

Database(s)

EDR ID Number
EPA ID Number

FLOWEN OIL DELAWARE VALLEY CORP. (Continued)

1015735469

Scheduled Compliance Date: Not reported
Date of Request: Not reported
Date Response Received: Not reported
Request Agency: Not reported
Former Citation: Not reported

Evaluation Date: 19931118
Evaluation Responsible Agency: State
Found Violation: Undetermined
Evaluation Type Description: FOCUSED COMPLIANCE INSPECTION
Evaluation Responsible Person Identifier: NJRCR
Evaluation Responsible Sub-Organization: S
Actual Return to Compliance Date: Not reported
Scheduled Compliance Date: Not reported
Date of Request: Not reported
Date Response Received: Not reported
Request Agency: Not reported
Former Citation: Not reported

Evaluation Date: 20010802
Evaluation Responsible Agency: State
Found Violation: Yes
Evaluation Type Description: CASE DEVELOPMENT INSPECTION
Evaluation Responsible Person Identifier: SORTG
Evaluation Responsible Sub-Organization: S
Actual Return to Compliance Date: 20010907
Scheduled Compliance Date: 20010903
Date of Request: Not reported
Date Response Received: Not reported
Request Agency: Not reported
Former Citation: Not reported

Evaluation Date: 19941012
Evaluation Responsible Agency: State
Found Violation: No
Evaluation Type Description: FOCUSED COMPLIANCE INSPECTION
Evaluation Responsible Person Identifier: NJRCR
Evaluation Responsible Sub-Organization: S
Actual Return to Compliance Date: Not reported
Scheduled Compliance Date: Not reported
Date of Request: Not reported
Date Response Received: Not reported
Request Agency: Not reported
Former Citation: Not reported

Evaluation Date: 19921020
Evaluation Responsible Agency: State
Found Violation: No
Evaluation Type Description: FOCUSED COMPLIANCE INSPECTION
Evaluation Responsible Person Identifier: R2DEP
Evaluation Responsible Sub-Organization: NJ
Actual Return to Compliance Date: Not reported
Scheduled Compliance Date: Not reported
Date of Request: Not reported
Date Response Received: Not reported
Request Agency: Not reported
Former Citation: Not reported

Map ID
Direction
Distance
Elevation

MAP FINDINGS

Site

Database(s)

EDR ID Number
EPA ID Number

FLOWEN OIL DELAWARE VALLEY CORP. (Continued)

1015735469

Evaluation Date: 19930402
Evaluation Responsible Agency: State
Found Violation: No
Evaluation Type Description: FOCUSED COMPLIANCE INSPECTION
Evaluation Responsible Person Identifier: R2DEP
Evaluation Responsible Sub-Organization: NJ
Actual Return to Compliance Date: Not reported
Scheduled Compliance Date: Not reported
Date of Request: Not reported
Date Response Received: Not reported
Request Agency: Not reported
Former Citation: Not reported

Evaluation Date: 19940714
Evaluation Responsible Agency: State
Found Violation: No
Evaluation Type Description: FOCUSED COMPLIANCE INSPECTION
Evaluation Responsible Person Identifier: NJRCR
Evaluation Responsible Sub-Organization: S
Actual Return to Compliance Date: Not reported
Scheduled Compliance Date: Not reported
Date of Request: Not reported
Date Response Received: Not reported
Request Agency: Not reported
Former Citation: Not reported

Evaluation Date: 19940802
Evaluation Responsible Agency: State
Found Violation: No
Evaluation Type Description: FOCUSED COMPLIANCE INSPECTION
Evaluation Responsible Person Identifier: NJRCR
Evaluation Responsible Sub-Organization: S
Actual Return to Compliance Date: Not reported
Scheduled Compliance Date: Not reported
Date of Request: Not reported
Date Response Received: Not reported
Request Agency: Not reported
Former Citation: Not reported

Evaluation Date: 19900713
Evaluation Responsible Agency: State
Found Violation: No
Evaluation Type Description: FOCUSED COMPLIANCE INSPECTION
Evaluation Responsible Person Identifier: R2DEP
Evaluation Responsible Sub-Organization: Not reported
Actual Return to Compliance Date: Not reported
Scheduled Compliance Date: Not reported
Date of Request: Not reported
Date Response Received: Not reported
Request Agency: Not reported
Former Citation: Not reported

Evaluation Date: 19890609
Evaluation Responsible Agency: State
Found Violation: Yes
Evaluation Type Description: FOCUSED COMPLIANCE INSPECTION
Evaluation Responsible Person Identifier: R2DEP

Map ID
Direction
Distance
Elevation

MAP FINDINGS

Site

Database(s)

EDR ID Number
EPA ID Number

FLOWEN OIL DELAWARE VALLEY CORP. (Continued)

1015735469

Evaluation Responsible Sub-Organization: Not reported
Actual Return to Compliance Date: 19890616
Scheduled Compliance Date: Not reported
Date of Request: Not reported
Date Response Received: Not reported
Request Agency: Not reported
Former Citation: Not reported

Evaluation Date: 19840802
Evaluation Responsible Agency: State
Found Violation: No
Evaluation Type Description: NON-FINANCIAL RECORD REVIEW
Evaluation Responsible Person Identifier: Not reported
Evaluation Responsible Sub-Organization: Not reported
Actual Return to Compliance Date: Not reported
Scheduled Compliance Date: Not reported
Date of Request: Not reported
Date Response Received: Not reported
Request Agency: Not reported
Former Citation: Not reported

Evaluation Date: 19930923
Evaluation Responsible Agency: State
Found Violation: Undetermined
Evaluation Type Description: FOCUSED COMPLIANCE INSPECTION
Evaluation Responsible Person Identifier: R2DEP
Evaluation Responsible Sub-Organization: NJ
Actual Return to Compliance Date: Not reported
Scheduled Compliance Date: Not reported
Date of Request: Not reported
Date Response Received: Not reported
Request Agency: Not reported
Former Citation: Not reported

Evaluation Date: 19960315
Evaluation Responsible Agency: State
Found Violation: No
Evaluation Type Description: FOCUSED COMPLIANCE INSPECTION
Evaluation Responsible Person Identifier: NJMH
Evaluation Responsible Sub-Organization: S
Actual Return to Compliance Date: Not reported
Scheduled Compliance Date: Not reported
Date of Request: Not reported
Date Response Received: Not reported
Request Agency: Not reported
Former Citation: Not reported

Evaluation Date: 19950706
Evaluation Responsible Agency: State
Found Violation: No
Evaluation Type Description: FOCUSED COMPLIANCE INSPECTION
Evaluation Responsible Person Identifier: NJRR
Evaluation Responsible Sub-Organization: S
Actual Return to Compliance Date: Not reported
Scheduled Compliance Date: Not reported
Date of Request: Not reported
Date Response Received: Not reported

Map ID
Direction
Distance
Elevation

MAP FINDINGS

Site

Database(s)

EDR ID Number
EPA ID Number

FLOWEN OIL DELAWARE VALLEY CORP. (Continued)

1015735469

Request Agency:	Not reported
Former Citation:	Not reported
Evaluation Date:	19940323
Evaluation Responsible Agency:	State
Found Violation:	No
Evaluation Type Description:	COMPLIANCE EVALUATION INSPECTION ON-SITE
Evaluation Responsible Person Identifier:	NJRCR
Evaluation Responsible Sub-Organization:	S
Actual Return to Compliance Date:	Not reported
Scheduled Compliance Date:	Not reported
Date of Request:	Not reported
Date Response Received:	Not reported
Request Agency:	Not reported
Former Citation:	Not reported
Evaluation Date:	19990923
Evaluation Responsible Agency:	State
Found Violation:	No
Evaluation Type Description:	FOCUSED COMPLIANCE INSPECTION
Evaluation Responsible Person Identifier:	NJMH
Evaluation Responsible Sub-Organization:	S
Actual Return to Compliance Date:	Not reported
Scheduled Compliance Date:	Not reported
Date of Request:	Not reported
Date Response Received:	Not reported
Request Agency:	Not reported
Former Citation:	Not reported
Evaluation Date:	19860606
Evaluation Responsible Agency:	State
Found Violation:	No
Evaluation Type Description:	FOCUSED COMPLIANCE INSPECTION
Evaluation Responsible Person Identifier:	R2DEP
Evaluation Responsible Sub-Organization:	Not reported
Actual Return to Compliance Date:	Not reported
Scheduled Compliance Date:	Not reported
Date of Request:	Not reported
Date Response Received:	Not reported
Request Agency:	Not reported
Former Citation:	Not reported
Evaluation Date:	20000922
Evaluation Responsible Agency:	State
Found Violation:	No
Evaluation Type Description:	FOCUSED COMPLIANCE INSPECTION
Evaluation Responsible Person Identifier:	SOMWH
Evaluation Responsible Sub-Organization:	S
Actual Return to Compliance Date:	Not reported
Scheduled Compliance Date:	Not reported
Date of Request:	Not reported
Date Response Received:	Not reported
Request Agency:	Not reported
Former Citation:	Not reported
Evaluation Date:	19910115
Evaluation Responsible Agency:	State

Map ID
Direction
Distance
Elevation

MAP FINDINGS

Site

Database(s)

EDR ID Number
EPA ID Number

FLOWEN OIL DELAWARE VALLEY CORP. (Continued)

1015735469

Found Violation: No
Evaluation Type Description: FOCUSED COMPLIANCE INSPECTION
Evaluation Responsible Person Identifier: R2DEP
Evaluation Responsible Sub-Organization: Not reported
Actual Return to Compliance Date: Not reported
Scheduled Compliance Date: Not reported
Date of Request: Not reported
Date Response Received: Not reported
Request Agency: Not reported
Former Citation: Not reported

Evaluation Date: 19910301
Evaluation Responsible Agency: State
Found Violation: No
Evaluation Type Description: FOCUSED COMPLIANCE INSPECTION
Evaluation Responsible Person Identifier: R2DEP
Evaluation Responsible Sub-Organization: Not reported
Actual Return to Compliance Date: Not reported
Scheduled Compliance Date: Not reported
Date of Request: Not reported
Date Response Received: Not reported
Request Agency: Not reported
Former Citation: Not reported

Evaluation Date: 19920903
Evaluation Responsible Agency: State
Found Violation: Yes
Evaluation Type Description: FOCUSED COMPLIANCE INSPECTION
Evaluation Responsible Person Identifier: R2DEP
Evaluation Responsible Sub-Organization: NJ
Actual Return to Compliance Date: 19920903
Scheduled Compliance Date: 19920914
Date of Request: Not reported
Date Response Received: Not reported
Request Agency: Not reported
Former Citation: Not reported

Evaluation Date: 19950509
Evaluation Responsible Agency: State
Found Violation: No
Evaluation Type Description: FOCUSED COMPLIANCE INSPECTION
Evaluation Responsible Person Identifier: NJRCR
Evaluation Responsible Sub-Organization: S
Actual Return to Compliance Date: Not reported
Scheduled Compliance Date: Not reported
Date of Request: Not reported
Date Response Received: Not reported
Request Agency: Not reported
Former Citation: Not reported

Evaluation Date: 20050823
Evaluation Responsible Agency: State
Found Violation: No
Evaluation Type Description: COMPLIANCE EVALUATION INSPECTION ON-SITE
Evaluation Responsible Person Identifier: SOTF
Evaluation Responsible Sub-Organization: S
Actual Return to Compliance Date: Not reported

Map ID
Direction
Distance
Elevation

MAP FINDINGS

Site

Database(s)

EDR ID Number
EPA ID Number

FLOWEN OIL DELAWARE VALLEY CORP. (Continued)

1015735469

Scheduled Compliance Date: Not reported
Date of Request: Not reported
Date Response Received: Not reported
Request Agency: Not reported
Former Citation: Not reported

Evaluation Date: 19960927
Evaluation Responsible Agency: State
Found Violation: No
Evaluation Type Description: FOCUSED COMPLIANCE INSPECTION
Evaluation Responsible Person Identifier: NJMH
Evaluation Responsible Sub-Organization: S
Actual Return to Compliance Date: Not reported
Scheduled Compliance Date: Not reported
Date of Request: Not reported
Date Response Received: Not reported
Request Agency: Not reported
Former Citation: Not reported

Evaluation Date: 19860121
Evaluation Responsible Agency: State
Found Violation: No
Evaluation Type Description: FOCUSED COMPLIANCE INSPECTION
Evaluation Responsible Person Identifier: R2DEP
Evaluation Responsible Sub-Organization: Not reported
Actual Return to Compliance Date: Not reported
Scheduled Compliance Date: Not reported
Date of Request: Not reported
Date Response Received: Not reported
Request Agency: Not reported
Former Citation: Not reported

Evaluation Date: 20010907
Evaluation Responsible Agency: State
Found Violation: No
Evaluation Type Description: NON-FINANCIAL RECORD REVIEW
Evaluation Responsible Person Identifier: SORTG
Evaluation Responsible Sub-Organization: S
Actual Return to Compliance Date: Not reported
Scheduled Compliance Date: Not reported
Date of Request: Not reported
Date Response Received: Not reported
Request Agency: Not reported
Former Citation: Not reported

Evaluation Date: 19930316
Evaluation Responsible Agency: State
Found Violation: No
Evaluation Type Description: FOCUSED COMPLIANCE INSPECTION
Evaluation Responsible Person Identifier: R2DEP
Evaluation Responsible Sub-Organization: NJ
Actual Return to Compliance Date: Not reported
Scheduled Compliance Date: Not reported
Date of Request: Not reported
Date Response Received: Not reported
Request Agency: Not reported
Former Citation: Not reported

Map ID
Direction
Distance
Elevation

MAP FINDINGS

Site

Database(s)

EDR ID Number
EPA ID Number

FLOWEN OIL DELAWARE VALLEY CORP. (Continued)

1015735469

Evaluation Date: 19951101
Evaluation Responsible Agency: State
Found Violation: No
Evaluation Type Description: FOCUSED COMPLIANCE INSPECTION
Evaluation Responsible Person Identifier: NJMH
Evaluation Responsible Sub-Organization: S
Actual Return to Compliance Date: Not reported
Scheduled Compliance Date: Not reported
Date of Request: Not reported
Date Response Received: Not reported
Request Agency: Not reported
Former Citation: Not reported

Evaluation Date: 19891212
Evaluation Responsible Agency: State
Found Violation: Yes
Evaluation Type Description: COMPLIANCE EVALUATION INSPECTION ON-SITE
Evaluation Responsible Person Identifier: R2DEP
Evaluation Responsible Sub-Organization: Not reported
Actual Return to Compliance Date: 19891216
Scheduled Compliance Date: Not reported
Date of Request: Not reported
Date Response Received: Not reported
Request Agency: Not reported
Former Citation: Not reported

Evaluation Date: 19880429
Evaluation Responsible Agency: State
Found Violation: Yes
Evaluation Type Description: FOCUSED COMPLIANCE INSPECTION
Evaluation Responsible Person Identifier: R2DEP
Evaluation Responsible Sub-Organization: Not reported
Actual Return to Compliance Date: 19890301
Scheduled Compliance Date: Not reported
Date of Request: Not reported
Date Response Received: Not reported
Request Agency: Not reported
Former Citation: Not reported

Evaluation Date: 19860620
Evaluation Responsible Agency: State
Found Violation: No
Evaluation Type Description: FOCUSED COMPLIANCE INSPECTION
Evaluation Responsible Person Identifier: R2DEP
Evaluation Responsible Sub-Organization: Not reported
Actual Return to Compliance Date: Not reported
Scheduled Compliance Date: Not reported
Date of Request: Not reported
Date Response Received: Not reported
Request Agency: Not reported
Former Citation: Not reported

Evaluation Date: 20091104
Evaluation Responsible Agency: State
Found Violation: No
Evaluation Type Description: FOCUSED COMPLIANCE INSPECTION
Evaluation Responsible Person Identifier: TOMJK

Map ID
Direction
Distance
Elevation

MAP FINDINGS

Site

Database(s)

EDR ID Number
EPA ID Number

FLOWEN OIL DELAWARE VALLEY CORP. (Continued)

1015735469

Evaluation Responsible Sub-Organization:	T
Actual Return to Compliance Date:	Not reported
Scheduled Compliance Date:	Not reported
Date of Request:	Not reported
Date Response Received:	Not reported
Request Agency:	Not reported
Former Citation:	Not reported
Evaluation Date:	19921202
Evaluation Responsible Agency:	State
Found Violation:	No
Evaluation Type Description:	FOCUSED COMPLIANCE INSPECTION
Evaluation Responsible Person Identifier:	R2DEP
Evaluation Responsible Sub-Organization:	NJ
Actual Return to Compliance Date:	Not reported
Scheduled Compliance Date:	Not reported
Date of Request:	Not reported
Date Response Received:	Not reported
Request Agency:	Not reported
Former Citation:	Not reported
Evaluation Date:	19911223
Evaluation Responsible Agency:	State
Found Violation:	No
Evaluation Type Description:	FOCUSED COMPLIANCE INSPECTION
Evaluation Responsible Person Identifier:	R2DEP
Evaluation Responsible Sub-Organization:	NJ
Actual Return to Compliance Date:	Not reported
Scheduled Compliance Date:	Not reported
Date of Request:	Not reported
Date Response Received:	Not reported
Request Agency:	Not reported
Former Citation:	Not reported
Evaluation Date:	19920506
Evaluation Responsible Agency:	State
Found Violation:	No
Evaluation Type Description:	FOCUSED COMPLIANCE INSPECTION
Evaluation Responsible Person Identifier:	R2DEP
Evaluation Responsible Sub-Organization:	NJ
Actual Return to Compliance Date:	Not reported
Scheduled Compliance Date:	Not reported
Date of Request:	Not reported
Date Response Received:	Not reported
Request Agency:	Not reported
Former Citation:	Not reported
Evaluation Date:	19940210
Evaluation Responsible Agency:	State
Found Violation:	Undetermined
Evaluation Type Description:	FOCUSED COMPLIANCE INSPECTION
Evaluation Responsible Person Identifier:	NJRRCR
Evaluation Responsible Sub-Organization:	S
Actual Return to Compliance Date:	Not reported
Scheduled Compliance Date:	Not reported
Date of Request:	Not reported
Date Response Received:	Not reported

Map ID
Direction
Distance
Elevation

MAP FINDINGS

Site

Database(s)

EDR ID Number
EPA ID Number

FLOWEN OIL DELAWARE VALLEY CORP. (Continued)

1015735469

Request Agency:	Not reported
Former Citation:	Not reported
Evaluation Date:	19860523
Evaluation Responsible Agency:	State
Found Violation:	Yes
Evaluation Type Description:	COMPLIANCE EVALUATION INSPECTION ON-SITE
Evaluation Responsible Person Identifier:	R2DEP
Evaluation Responsible Sub-Organization:	Not reported
Actual Return to Compliance Date:	19871110
Scheduled Compliance Date:	19861218
Date of Request:	Not reported
Date Response Received:	Not reported
Request Agency:	Not reported
Former Citation:	Not reported
Evaluation Date:	19840227
Evaluation Responsible Agency:	State
Found Violation:	Yes
Evaluation Type Description:	COMPLIANCE EVALUATION INSPECTION ON-SITE
Evaluation Responsible Person Identifier:	Not reported
Evaluation Responsible Sub-Organization:	Not reported
Actual Return to Compliance Date:	19840320
Scheduled Compliance Date:	19840314
Date of Request:	Not reported
Date Response Received:	Not reported
Request Agency:	Not reported
Former Citation:	Not reported
Evaluation Date:	20000426
Evaluation Responsible Agency:	State
Found Violation:	No
Evaluation Type Description:	FOCUSED COMPLIANCE INSPECTION
Evaluation Responsible Person Identifier:	NJMH
Evaluation Responsible Sub-Organization:	S
Actual Return to Compliance Date:	Not reported
Scheduled Compliance Date:	Not reported
Date of Request:	Not reported
Date Response Received:	Not reported
Request Agency:	Not reported
Former Citation:	Not reported
Evaluation Date:	19960712
Evaluation Responsible Agency:	State
Found Violation:	No
Evaluation Type Description:	FOCUSED COMPLIANCE INSPECTION
Evaluation Responsible Person Identifier:	NJMH
Evaluation Responsible Sub-Organization:	S
Actual Return to Compliance Date:	Not reported
Scheduled Compliance Date:	Not reported
Date of Request:	Not reported
Date Response Received:	Not reported
Request Agency:	Not reported
Former Citation:	Not reported
Evaluation Date:	19860331
Evaluation Responsible Agency:	State

Map ID
Direction
Distance
Elevation

MAP FINDINGS

Site

Database(s)

EDR ID Number
EPA ID Number

FLOWEN OIL DELAWARE VALLEY CORP. (Continued)

1015735469

Found Violation: No
Evaluation Type Description: FOCUSED COMPLIANCE INSPECTION
Evaluation Responsible Person Identifier: R2DEP
Evaluation Responsible Sub-Organization: Not reported
Actual Return to Compliance Date: Not reported
Scheduled Compliance Date: Not reported
Date of Request: Not reported
Date Response Received: Not reported
Request Agency: Not reported
Former Citation: Not reported

Evaluation Date: 19870227
Evaluation Responsible Agency: State
Found Violation: No
Evaluation Type Description: FOCUSED COMPLIANCE INSPECTION
Evaluation Responsible Person Identifier: R2DEP
Evaluation Responsible Sub-Organization: Not reported
Actual Return to Compliance Date: Not reported
Scheduled Compliance Date: Not reported
Date of Request: Not reported
Date Response Received: Not reported
Request Agency: Not reported
Former Citation: Not reported

Evaluation Date: 19930730
Evaluation Responsible Agency: State
Found Violation: No
Evaluation Type Description: FOCUSED COMPLIANCE INSPECTION
Evaluation Responsible Person Identifier: R2DEP
Evaluation Responsible Sub-Organization: NJ
Actual Return to Compliance Date: Not reported
Scheduled Compliance Date: Not reported
Date of Request: Not reported
Date Response Received: Not reported
Request Agency: Not reported
Former Citation: Not reported

Evaluation Date: 19950601
Evaluation Responsible Agency: State
Found Violation: No
Evaluation Type Description: FOCUSED COMPLIANCE INSPECTION
Evaluation Responsible Person Identifier: NJRCR
Evaluation Responsible Sub-Organization: S
Actual Return to Compliance Date: Not reported
Scheduled Compliance Date: Not reported
Date of Request: Not reported
Date Response Received: Not reported
Request Agency: Not reported
Former Citation: Not reported

Evaluation Date: 19920701
Evaluation Responsible Agency: State
Found Violation: Yes
Evaluation Type Description: FOCUSED COMPLIANCE INSPECTION
Evaluation Responsible Person Identifier: R2DEP
Evaluation Responsible Sub-Organization: NJ
Actual Return to Compliance Date: 19920730

Map ID
Direction
Distance
Elevation

MAP FINDINGS

Site

Database(s)

EDR ID Number
EPA ID Number

FLOWEN OIL DELAWARE VALLEY CORP. (Continued)

1015735469

Scheduled Compliance Date: Not reported
Date of Request: Not reported
Date Response Received: Not reported
Request Agency: Not reported
Former Citation: Not reported

Evaluation Date: 19930415
Evaluation Responsible Agency: State
Found Violation: Yes
Evaluation Type Description: FOCUSED COMPLIANCE INSPECTION
Evaluation Responsible Person Identifier: R2DEP
Evaluation Responsible Sub-Organization: NJ
Actual Return to Compliance Date: 19930722
Scheduled Compliance Date: Not reported
Date of Request: Not reported
Date Response Received: Not reported
Request Agency: Not reported
Former Citation: Not reported

Evaluation Date: 19920429
Evaluation Responsible Agency: State
Found Violation: No
Evaluation Type Description: FOCUSED COMPLIANCE INSPECTION
Evaluation Responsible Person Identifier: R2DEP
Evaluation Responsible Sub-Organization: NJ
Actual Return to Compliance Date: Not reported
Scheduled Compliance Date: Not reported
Date of Request: Not reported
Date Response Received: Not reported
Request Agency: Not reported
Former Citation: Not reported

Evaluation Date: 20110523
Evaluation Responsible Agency: State
Found Violation: No
Evaluation Type Description: FOCUSED COMPLIANCE INSPECTION
Evaluation Responsible Person Identifier: TOMJK
Evaluation Responsible Sub-Organization: T
Actual Return to Compliance Date: Not reported
Scheduled Compliance Date: Not reported
Date of Request: Not reported
Date Response Received: Not reported
Request Agency: Not reported
Former Citation: Not reported

Evaluation Date: 19891020
Evaluation Responsible Agency: State
Found Violation: No
Evaluation Type Description: FOCUSED COMPLIANCE INSPECTION
Evaluation Responsible Person Identifier: R2DEP
Evaluation Responsible Sub-Organization: Not reported
Actual Return to Compliance Date: Not reported
Scheduled Compliance Date: Not reported
Date of Request: Not reported
Date Response Received: Not reported
Request Agency: Not reported
Former Citation: Not reported

Map ID
Direction
Distance
Elevation

MAP FINDINGS

Site

Database(s)

EDR ID Number
EPA ID Number

FLOWEN OIL DELAWARE VALLEY CORP. (Continued)

1015735469

Evaluation Date: 19900202
Evaluation Responsible Agency: State
Found Violation: No
Evaluation Type Description: FOCUSED COMPLIANCE INSPECTION
Evaluation Responsible Person Identifier: R2DEP
Evaluation Responsible Sub-Organization: Not reported
Actual Return to Compliance Date: Not reported
Scheduled Compliance Date: Not reported
Date of Request: Not reported
Date Response Received: Not reported
Request Agency: Not reported
Former Citation: Not reported

Evaluation Date: 19901217
Evaluation Responsible Agency: State
Found Violation: No
Evaluation Type Description: FOCUSED COMPLIANCE INSPECTION
Evaluation Responsible Person Identifier: R2DEP
Evaluation Responsible Sub-Organization: Not reported
Actual Return to Compliance Date: Not reported
Scheduled Compliance Date: Not reported
Date of Request: Not reported
Date Response Received: Not reported
Request Agency: Not reported
Former Citation: Not reported

Evaluation Date: 19910510
Evaluation Responsible Agency: State
Found Violation: No
Evaluation Type Description: FOCUSED COMPLIANCE INSPECTION
Evaluation Responsible Person Identifier: R2DEP
Evaluation Responsible Sub-Organization: Not reported
Actual Return to Compliance Date: Not reported
Scheduled Compliance Date: Not reported
Date of Request: Not reported
Date Response Received: Not reported
Request Agency: Not reported
Former Citation: Not reported

Evaluation Date: 19970725
Evaluation Responsible Agency: State
Found Violation: No
Evaluation Type Description: FOCUSED COMPLIANCE INSPECTION
Evaluation Responsible Person Identifier: NJMH
Evaluation Responsible Sub-Organization: S
Actual Return to Compliance Date: Not reported
Scheduled Compliance Date: Not reported
Date of Request: Not reported
Date Response Received: Not reported
Request Agency: Not reported
Former Citation: Not reported

Evaluation Date: 19910315
Evaluation Responsible Agency: State
Found Violation: No
Evaluation Type Description: FOCUSED COMPLIANCE INSPECTION
Evaluation Responsible Person Identifier: R2DEP

Map ID
Direction
Distance
Elevation

MAP FINDINGS

Site

Database(s)

EDR ID Number
EPA ID Number

FLOWEN OIL DELAWARE VALLEY CORP. (Continued)

1015735469

Evaluation Responsible Sub-Organization: Not reported
Actual Return to Compliance Date: Not reported
Scheduled Compliance Date: Not reported
Date of Request: Not reported
Date Response Received: Not reported
Request Agency: Not reported
Former Citation: Not reported

Evaluation Date: 19890920
Evaluation Responsible Agency: State
Found Violation: No
Evaluation Type Description: FOCUSED COMPLIANCE INSPECTION
Evaluation Responsible Person Identifier: R2DEP
Evaluation Responsible Sub-Organization: Not reported
Actual Return to Compliance Date: Not reported
Scheduled Compliance Date: Not reported
Date of Request: Not reported
Date Response Received: Not reported
Request Agency: Not reported
Former Citation: Not reported

Evaluation Date: 19911107
Evaluation Responsible Agency: State
Found Violation: No
Evaluation Type Description: FOCUSED COMPLIANCE INSPECTION
Evaluation Responsible Person Identifier: R2DEP
Evaluation Responsible Sub-Organization: NJ
Actual Return to Compliance Date: Not reported
Scheduled Compliance Date: Not reported
Date of Request: Not reported
Date Response Received: Not reported
Request Agency: Not reported
Former Citation: Not reported

Evaluation Date: 19920401
Evaluation Responsible Agency: State
Found Violation: No
Evaluation Type Description: FOCUSED COMPLIANCE INSPECTION
Evaluation Responsible Person Identifier: R2DEP
Evaluation Responsible Sub-Organization: NJ
Actual Return to Compliance Date: Not reported
Scheduled Compliance Date: Not reported
Date of Request: Not reported
Date Response Received: Not reported
Request Agency: Not reported
Former Citation: Not reported

Evaluation Date: 19931007
Evaluation Responsible Agency: State
Found Violation: No
Evaluation Type Description: FOCUSED COMPLIANCE INSPECTION
Evaluation Responsible Person Identifier: NJRCR
Evaluation Responsible Sub-Organization: S
Actual Return to Compliance Date: Not reported
Scheduled Compliance Date: Not reported
Date of Request: Not reported
Date Response Received: Not reported

Map ID
Direction
Distance
Elevation

MAP FINDINGS

Site

Database(s)

EDR ID Number
EPA ID Number

FLOWEN OIL DELAWARE VALLEY CORP. (Continued)

1015735469

Request Agency:	Not reported
Former Citation:	Not reported
Evaluation Date:	19931208
Evaluation Responsible Agency:	State
Found Violation:	Undetermined
Evaluation Type Description:	FOCUSED COMPLIANCE INSPECTION
Evaluation Responsible Person Identifier:	NJRRCR
Evaluation Responsible Sub-Organization:	S
Actual Return to Compliance Date:	Not reported
Scheduled Compliance Date:	Not reported
Date of Request:	Not reported
Date Response Received:	Not reported
Request Agency:	Not reported
Former Citation:	Not reported
Evaluation Date:	19981125
Evaluation Responsible Agency:	State
Found Violation:	No
Evaluation Type Description:	FOCUSED COMPLIANCE INSPECTION
Evaluation Responsible Person Identifier:	NJMH
Evaluation Responsible Sub-Organization:	S
Actual Return to Compliance Date:	Not reported
Scheduled Compliance Date:	Not reported
Date of Request:	Not reported
Date Response Received:	Not reported
Request Agency:	Not reported
Former Citation:	Not reported
Evaluation Date:	20001027
Evaluation Responsible Agency:	State
Found Violation:	No
Evaluation Type Description:	FOCUSED COMPLIANCE INSPECTION
Evaluation Responsible Person Identifier:	SOMWH
Evaluation Responsible Sub-Organization:	S
Actual Return to Compliance Date:	Not reported
Scheduled Compliance Date:	Not reported
Date of Request:	Not reported
Date Response Received:	Not reported
Request Agency:	Not reported
Former Citation:	Not reported
Evaluation Date:	20030327
Evaluation Responsible Agency:	State
Found Violation:	No
Evaluation Type Description:	FOCUSED COMPLIANCE INSPECTION
Evaluation Responsible Person Identifier:	COPCT
Evaluation Responsible Sub-Organization:	S
Actual Return to Compliance Date:	Not reported
Scheduled Compliance Date:	Not reported
Date of Request:	Not reported
Date Response Received:	Not reported
Request Agency:	Not reported
Former Citation:	Not reported
Evaluation Date:	19901012
Evaluation Responsible Agency:	State

Map ID
Direction
Distance
Elevation

MAP FINDINGS

Site

Database(s)

EDR ID Number
EPA ID Number

FLOWEN OIL DELAWARE VALLEY CORP. (Continued)

1015735469

Found Violation: No
Evaluation Type Description: FOCUSED COMPLIANCE INSPECTION
Evaluation Responsible Person Identifier: R2DEP
Evaluation Responsible Sub-Organization: Not reported
Actual Return to Compliance Date: Not reported
Scheduled Compliance Date: Not reported
Date of Request: Not reported
Date Response Received: Not reported
Request Agency: Not reported
Former Citation: Not reported

Evaluation Date: 19910104
Evaluation Responsible Agency: State
Found Violation: No
Evaluation Type Description: FOCUSED COMPLIANCE INSPECTION
Evaluation Responsible Person Identifier: R2DEP
Evaluation Responsible Sub-Organization: Not reported
Actual Return to Compliance Date: Not reported
Scheduled Compliance Date: Not reported
Date of Request: Not reported
Date Response Received: Not reported
Request Agency: Not reported
Former Citation: Not reported

Evaluation Date: 19880429
Evaluation Responsible Agency: State
Found Violation: Yes
Evaluation Type Description: FOCUSED COMPLIANCE INSPECTION
Evaluation Responsible Person Identifier: R2DEP
Evaluation Responsible Sub-Organization: Not reported
Actual Return to Compliance Date: 19890301
Scheduled Compliance Date: Not reported
Date of Request: Not reported
Date Response Received: Not reported
Request Agency: Not reported
Former Citation: Not reported

Evaluation Date: 20100517
Evaluation Responsible Agency: State
Found Violation: No
Evaluation Type Description: FOCUSED COMPLIANCE INSPECTION
Evaluation Responsible Person Identifier: TOMJK
Evaluation Responsible Sub-Organization: T
Actual Return to Compliance Date: Not reported
Scheduled Compliance Date: Not reported
Date of Request: Not reported
Date Response Received: Not reported
Request Agency: Not reported
Former Citation: Not reported

Evaluation Date: 19990727
Evaluation Responsible Agency: State
Found Violation: No
Evaluation Type Description: FOCUSED COMPLIANCE INSPECTION
Evaluation Responsible Person Identifier: NJSS
Evaluation Responsible Sub-Organization: S
Actual Return to Compliance Date: Not reported

Map ID
Direction
Distance
Elevation

MAP FINDINGS

Site

Database(s)

EDR ID Number
EPA ID Number

FLOWEN OIL DELAWARE VALLEY CORP. (Continued)

1015735469

Scheduled Compliance Date: Not reported
Date of Request: Not reported
Date Response Received: Not reported
Request Agency: Not reported
Former Citation: Not reported

Evaluation Date: 19930217
Evaluation Responsible Agency: State
Found Violation: No
Evaluation Type Description: FOCUSED COMPLIANCE INSPECTION
Evaluation Responsible Person Identifier: R2DEP
Evaluation Responsible Sub-Organization: NJ
Actual Return to Compliance Date: Not reported
Scheduled Compliance Date: Not reported
Date of Request: Not reported
Date Response Received: Not reported
Request Agency: Not reported
Former Citation: Not reported

Evaluation Date: 20090813
Evaluation Responsible Agency: State
Found Violation: No
Evaluation Type Description: FOCUSED COMPLIANCE INSPECTION
Evaluation Responsible Person Identifier: TOMJK
Evaluation Responsible Sub-Organization: T
Actual Return to Compliance Date: Not reported
Scheduled Compliance Date: Not reported
Date of Request: Not reported
Date Response Received: Not reported
Request Agency: Not reported
Former Citation: Not reported

Evaluation Date: 19870109
Evaluation Responsible Agency: State
Found Violation: No
Evaluation Type Description: FOCUSED COMPLIANCE INSPECTION
Evaluation Responsible Person Identifier: R2DEP
Evaluation Responsible Sub-Organization: Not reported
Actual Return to Compliance Date: Not reported
Scheduled Compliance Date: Not reported
Date of Request: Not reported
Date Response Received: Not reported
Request Agency: Not reported
Former Citation: Not reported

Evaluation Date: 19890315
Evaluation Responsible Agency: State
Found Violation: No
Evaluation Type Description: FOCUSED COMPLIANCE INSPECTION
Evaluation Responsible Person Identifier: R2DEP
Evaluation Responsible Sub-Organization: Not reported
Actual Return to Compliance Date: Not reported
Scheduled Compliance Date: Not reported
Date of Request: Not reported
Date Response Received: Not reported
Request Agency: Not reported
Former Citation: Not reported

Map ID
Direction
Distance
Elevation

MAP FINDINGS

Site

Database(s)

EDR ID Number
EPA ID Number

FLOWEN OIL DELAWARE VALLEY CORP. (Continued)

1015735469

Evaluation Date: 19940519
Evaluation Responsible Agency: State
Found Violation: Undetermined
Evaluation Type Description: FOCUSED COMPLIANCE INSPECTION
Evaluation Responsible Person Identifier: NJRCR
Evaluation Responsible Sub-Organization: S
Actual Return to Compliance Date: Not reported
Scheduled Compliance Date: Not reported
Date of Request: Not reported
Date Response Received: Not reported
Request Agency: Not reported
Former Citation: Not reported

Evaluation Date: 19960111
Evaluation Responsible Agency: State
Found Violation: No
Evaluation Type Description: FOCUSED COMPLIANCE INSPECTION
Evaluation Responsible Person Identifier: NJRH
Evaluation Responsible Sub-Organization: S
Actual Return to Compliance Date: Not reported
Scheduled Compliance Date: Not reported
Date of Request: Not reported
Date Response Received: Not reported
Request Agency: Not reported
Former Citation: Not reported

Evaluation Date: 19950118
Evaluation Responsible Agency: State
Found Violation: No
Evaluation Type Description: FOCUSED COMPLIANCE INSPECTION
Evaluation Responsible Person Identifier: NJRCR
Evaluation Responsible Sub-Organization: S
Actual Return to Compliance Date: Not reported
Scheduled Compliance Date: Not reported
Date of Request: Not reported
Date Response Received: Not reported
Request Agency: Not reported
Former Citation: Not reported

Evaluation Date: 19931123
Evaluation Responsible Agency: State
Found Violation: Undetermined
Evaluation Type Description: FOCUSED COMPLIANCE INSPECTION
Evaluation Responsible Person Identifier: NJRCR
Evaluation Responsible Sub-Organization: S
Actual Return to Compliance Date: Not reported
Scheduled Compliance Date: Not reported
Date of Request: Not reported
Date Response Received: Not reported
Request Agency: Not reported
Former Citation: Not reported

Evaluation Date: 19971022
Evaluation Responsible Agency: State
Found Violation: No
Evaluation Type Description: FOCUSED COMPLIANCE INSPECTION
Evaluation Responsible Person Identifier: NJMH

Map ID
Direction
Distance
Elevation

MAP FINDINGS

Site

Database(s)

EDR ID Number
EPA ID Number

FLOWEN OIL DELAWARE VALLEY CORP. (Continued)

1015735469

Evaluation Responsible Sub-Organization:	N
Actual Return to Compliance Date:	Not reported
Scheduled Compliance Date:	Not reported
Date of Request:	Not reported
Date Response Received:	Not reported
Request Agency:	Not reported
Former Citation:	Not reported
Evaluation Date:	19940913
Evaluation Responsible Agency:	State
Found Violation:	No
Evaluation Type Description:	FOCUSED COMPLIANCE INSPECTION
Evaluation Responsible Person Identifier:	NJRRCR
Evaluation Responsible Sub-Organization:	S
Actual Return to Compliance Date:	Not reported
Scheduled Compliance Date:	Not reported
Date of Request:	Not reported
Date Response Received:	Not reported
Request Agency:	Not reported
Former Citation:	Not reported
Evaluation Date:	20010802
Evaluation Responsible Agency:	State
Found Violation:	Yes
Evaluation Type Description:	CASE DEVELOPMENT INSPECTION
Evaluation Responsible Person Identifier:	SORTG
Evaluation Responsible Sub-Organization:	S
Actual Return to Compliance Date:	20010907
Scheduled Compliance Date:	Not reported
Date of Request:	Not reported
Date Response Received:	Not reported
Request Agency:	Not reported
Former Citation:	Not reported
Evaluation Date:	19890801
Evaluation Responsible Agency:	State
Found Violation:	No
Evaluation Type Description:	FOCUSED COMPLIANCE INSPECTION
Evaluation Responsible Person Identifier:	R2DEP
Evaluation Responsible Sub-Organization:	Not reported
Actual Return to Compliance Date:	Not reported
Scheduled Compliance Date:	Not reported
Date of Request:	Not reported
Date Response Received:	Not reported
Request Agency:	Not reported
Former Citation:	Not reported
Evaluation Date:	19980122
Evaluation Responsible Agency:	State
Found Violation:	No
Evaluation Type Description:	FOCUSED COMPLIANCE INSPECTION
Evaluation Responsible Person Identifier:	NJMH
Evaluation Responsible Sub-Organization:	S
Actual Return to Compliance Date:	Not reported
Scheduled Compliance Date:	Not reported
Date of Request:	Not reported
Date Response Received:	Not reported

Map ID
Direction
Distance
Elevation

MAP FINDINGS

Site

Database(s)

EDR ID Number
EPA ID Number

FLOWEN OIL DELAWARE VALLEY CORP. (Continued)

1015735469

Request Agency:	Not reported
Former Citation:	Not reported
Evaluation Date:	19930818
Evaluation Responsible Agency:	State
Found Violation:	No
Evaluation Type Description:	FOCUSED COMPLIANCE INSPECTION
Evaluation Responsible Person Identifier:	R2DEP
Evaluation Responsible Sub-Organization:	NJ
Actual Return to Compliance Date:	Not reported
Scheduled Compliance Date:	Not reported
Date of Request:	Not reported
Date Response Received:	Not reported
Request Agency:	Not reported
Former Citation:	Not reported
Evaluation Date:	19990430
Evaluation Responsible Agency:	State
Found Violation:	No
Evaluation Type Description:	FOCUSED COMPLIANCE INSPECTION
Evaluation Responsible Person Identifier:	NJMH
Evaluation Responsible Sub-Organization:	S
Actual Return to Compliance Date:	Not reported
Scheduled Compliance Date:	Not reported
Date of Request:	Not reported
Date Response Received:	Not reported
Request Agency:	Not reported
Former Citation:	Not reported
Evaluation Date:	19870113
Evaluation Responsible Agency:	State
Found Violation:	No
Evaluation Type Description:	FOCUSED COMPLIANCE INSPECTION
Evaluation Responsible Person Identifier:	R2DEP
Evaluation Responsible Sub-Organization:	Not reported
Actual Return to Compliance Date:	Not reported
Scheduled Compliance Date:	Not reported
Date of Request:	Not reported
Date Response Received:	Not reported
Request Agency:	Not reported
Former Citation:	Not reported
Evaluation Date:	19951130
Evaluation Responsible Agency:	State
Found Violation:	No
Evaluation Type Description:	FOCUSED COMPLIANCE INSPECTION
Evaluation Responsible Person Identifier:	NJMH
Evaluation Responsible Sub-Organization:	S
Actual Return to Compliance Date:	Not reported
Scheduled Compliance Date:	Not reported
Date of Request:	Not reported
Date Response Received:	Not reported
Request Agency:	Not reported
Former Citation:	Not reported
Evaluation Date:	19880628
Evaluation Responsible Agency:	State

Map ID
Direction
Distance
Elevation

MAP FINDINGS

Site

Database(s)

EDR ID Number
EPA ID Number

FLOWEN OIL DELAWARE VALLEY CORP. (Continued)

1015735469

Found Violation:	No
Evaluation Type Description:	NON-FINANCIAL RECORD REVIEW
Evaluation Responsible Person Identifier:	R2DEP
Evaluation Responsible Sub-Organization:	Not reported
Actual Return to Compliance Date:	Not reported
Scheduled Compliance Date:	Not reported
Date of Request:	Not reported
Date Response Received:	Not reported
Request Agency:	Not reported
Former Citation:	Not reported
Evaluation Date:	19920520
Evaluation Responsible Agency:	State
Found Violation:	No
Evaluation Type Description:	FOCUSED COMPLIANCE INSPECTION
Evaluation Responsible Person Identifier:	R2DEP
Evaluation Responsible Sub-Organization:	NJ
Actual Return to Compliance Date:	Not reported
Scheduled Compliance Date:	Not reported
Date of Request:	Not reported
Date Response Received:	Not reported
Request Agency:	Not reported
Former Citation:	Not reported
Evaluation Date:	20040218
Evaluation Responsible Agency:	State
Found Violation:	No
Evaluation Type Description:	FOCUSED COMPLIANCE INSPECTION
Evaluation Responsible Person Identifier:	COBH
Evaluation Responsible Sub-Organization:	C
Actual Return to Compliance Date:	Not reported
Scheduled Compliance Date:	Not reported
Date of Request:	Not reported
Date Response Received:	Not reported
Request Agency:	Not reported
Former Citation:	Not reported
Evaluation Date:	19910806
Evaluation Responsible Agency:	State
Found Violation:	No
Evaluation Type Description:	FOCUSED COMPLIANCE INSPECTION
Evaluation Responsible Person Identifier:	R2DEP
Evaluation Responsible Sub-Organization:	NJ
Actual Return to Compliance Date:	Not reported
Scheduled Compliance Date:	Not reported
Date of Request:	Not reported
Date Response Received:	Not reported
Request Agency:	Not reported
Former Citation:	Not reported
Evaluation Date:	19921006
Evaluation Responsible Agency:	State
Found Violation:	No
Evaluation Type Description:	FOCUSED COMPLIANCE INSPECTION
Evaluation Responsible Person Identifier:	R2DEP
Evaluation Responsible Sub-Organization:	NJ
Actual Return to Compliance Date:	Not reported

Map ID
Direction
Distance
Elevation

MAP FINDINGS

Site

Database(s)

EDR ID Number
EPA ID Number

FLOWEN OIL DELAWARE VALLEY CORP. (Continued)

1015735469

Scheduled Compliance Date: Not reported
Date of Request: Not reported
Date Response Received: Not reported
Request Agency: Not reported
Former Citation: Not reported

Evaluation Date: 19900928
Evaluation Responsible Agency: State
Found Violation: No
Evaluation Type Description: COMPLIANCE SCHEDULE EVALUATION
Evaluation Responsible Person Identifier: R2DEP
Evaluation Responsible Sub-Organization: Not reported
Actual Return to Compliance Date: Not reported
Scheduled Compliance Date: Not reported
Date of Request: Not reported
Date Response Received: Not reported
Request Agency: Not reported
Former Citation: Not reported

Evaluation Date: 19920107
Evaluation Responsible Agency: State
Found Violation: No
Evaluation Type Description: FOCUSED COMPLIANCE INSPECTION
Evaluation Responsible Person Identifier: R2DEP
Evaluation Responsible Sub-Organization: NJ
Actual Return to Compliance Date: Not reported
Scheduled Compliance Date: Not reported
Date of Request: Not reported
Date Response Received: Not reported
Request Agency: Not reported
Former Citation: Not reported

Evaluation Date: 19900405
Evaluation Responsible Agency: State
Found Violation: Yes
Evaluation Type Description: FOCUSED COMPLIANCE INSPECTION
Evaluation Responsible Person Identifier: R2DEP
Evaluation Responsible Sub-Organization: Not reported
Actual Return to Compliance Date: 19900412
Scheduled Compliance Date: 19900419
Date of Request: Not reported
Date Response Received: Not reported
Request Agency: Not reported
Former Citation: Not reported

Evaluation Date: 19990628
Evaluation Responsible Agency: State
Found Violation: No
Evaluation Type Description: FOCUSED COMPLIANCE INSPECTION
Evaluation Responsible Person Identifier: NJMH
Evaluation Responsible Sub-Organization: S
Actual Return to Compliance Date: Not reported
Scheduled Compliance Date: Not reported
Date of Request: Not reported
Date Response Received: Not reported
Request Agency: Not reported
Former Citation: Not reported

Map ID
Direction
Distance
Elevation

MAP FINDINGS

Site

Database(s)

EDR ID Number
EPA ID Number

FLOWEN OIL DELAWARE VALLEY CORP. (Continued)

1015735469

Evaluation Date: 19901121
Evaluation Responsible Agency: State
Found Violation: No
Evaluation Type Description: FOCUSED COMPLIANCE INSPECTION
Evaluation Responsible Person Identifier: R2DEP
Evaluation Responsible Sub-Organization: Not reported
Actual Return to Compliance Date: Not reported
Scheduled Compliance Date: Not reported
Date of Request: Not reported
Date Response Received: Not reported
Request Agency: Not reported
Former Citation: Not reported

Evaluation Date: 19910215
Evaluation Responsible Agency: State
Found Violation: No
Evaluation Type Description: FOCUSED COMPLIANCE INSPECTION
Evaluation Responsible Person Identifier: R2DEP
Evaluation Responsible Sub-Organization: Not reported
Actual Return to Compliance Date: Not reported
Scheduled Compliance Date: Not reported
Date of Request: Not reported
Date Response Received: Not reported
Request Agency: Not reported
Former Citation: Not reported

Evaluation Date: 19960910
Evaluation Responsible Agency: State
Found Violation: No
Evaluation Type Description: FOCUSED COMPLIANCE INSPECTION
Evaluation Responsible Person Identifier: NJMH
Evaluation Responsible Sub-Organization: S
Actual Return to Compliance Date: Not reported
Scheduled Compliance Date: Not reported
Date of Request: Not reported
Date Response Received: Not reported
Request Agency: Not reported
Former Citation: Not reported

Evaluation Date: 19930722
Evaluation Responsible Agency: State
Found Violation: Yes
Evaluation Type Description: NON-FINANCIAL RECORD REVIEW
Evaluation Responsible Person Identifier: R2DEP
Evaluation Responsible Sub-Organization: NJ
Actual Return to Compliance Date: 19930722
Scheduled Compliance Date: Not reported
Date of Request: Not reported
Date Response Received: Not reported
Request Agency: Not reported
Former Citation: Not reported

Evaluation Date: 20110217
Evaluation Responsible Agency: State
Found Violation: No
Evaluation Type Description: FOCUSED COMPLIANCE INSPECTION
Evaluation Responsible Person Identifier: TOMJK

Map ID
Direction
Distance
Elevation

MAP FINDINGS

Site

Database(s)

EDR ID Number
EPA ID Number

FLOWEN OIL DELAWARE VALLEY CORP. (Continued)

1015735469

Evaluation Responsible Sub-Organization:	T
Actual Return to Compliance Date:	Not reported
Scheduled Compliance Date:	Not reported
Date of Request:	Not reported
Date Response Received:	Not reported
Request Agency:	Not reported
Former Citation:	Not reported
Evaluation Date:	19900207
Evaluation Responsible Agency:	State
Found Violation:	No
Evaluation Type Description:	FOCUSED COMPLIANCE INSPECTION
Evaluation Responsible Person Identifier:	R2DEP
Evaluation Responsible Sub-Organization:	Not reported
Actual Return to Compliance Date:	Not reported
Scheduled Compliance Date:	Not reported
Date of Request:	Not reported
Date Response Received:	Not reported
Request Agency:	Not reported
Former Citation:	Not reported
Evaluation Date:	19851031
Evaluation Responsible Agency:	State
Found Violation:	No
Evaluation Type Description:	FOCUSED COMPLIANCE INSPECTION
Evaluation Responsible Person Identifier:	R2DEP
Evaluation Responsible Sub-Organization:	Not reported
Actual Return to Compliance Date:	Not reported
Scheduled Compliance Date:	Not reported
Date of Request:	Not reported
Date Response Received:	Not reported
Request Agency:	Not reported
Former Citation:	Not reported
Evaluation Date:	20041005
Evaluation Responsible Agency:	State
Found Violation:	No
Evaluation Type Description:	FOCUSED COMPLIANCE INSPECTION
Evaluation Responsible Person Identifier:	COBH
Evaluation Responsible Sub-Organization:	T
Actual Return to Compliance Date:	Not reported
Scheduled Compliance Date:	Not reported
Date of Request:	Not reported
Date Response Received:	Not reported
Request Agency:	Not reported
Former Citation:	Not reported
Evaluation Date:	19850805
Evaluation Responsible Agency:	State
Found Violation:	No
Evaluation Type Description:	FOCUSED COMPLIANCE INSPECTION
Evaluation Responsible Person Identifier:	Not reported
Evaluation Responsible Sub-Organization:	Not reported
Actual Return to Compliance Date:	Not reported
Scheduled Compliance Date:	Not reported
Date of Request:	Not reported
Date Response Received:	Not reported

Map ID
Direction
Distance
Elevation

MAP FINDINGS

Site

Database(s)

EDR ID Number
EPA ID Number

FLOWEN OIL DELAWARE VALLEY CORP. (Continued)

1015735469

Request Agency:	Not reported
Former Citation:	Not reported
Evaluation Date:	19910822
Evaluation Responsible Agency:	State
Found Violation:	No
Evaluation Type Description:	FOCUSED COMPLIANCE INSPECTION
Evaluation Responsible Person Identifier:	R2DEP
Evaluation Responsible Sub-Organization:	NJ
Actual Return to Compliance Date:	Not reported
Scheduled Compliance Date:	Not reported
Date of Request:	Not reported
Date Response Received:	Not reported
Request Agency:	Not reported
Former Citation:	Not reported
Evaluation Date:	19960813
Evaluation Responsible Agency:	State
Found Violation:	Yes
Evaluation Type Description:	FOCUSED COMPLIANCE INSPECTION
Evaluation Responsible Person Identifier:	NJTO
Evaluation Responsible Sub-Organization:	S
Actual Return to Compliance Date:	19960816
Scheduled Compliance Date:	Not reported
Date of Request:	Not reported
Date Response Received:	Not reported
Request Agency:	Not reported
Former Citation:	Not reported
Evaluation Date:	19891228
Evaluation Responsible Agency:	State
Found Violation:	No
Evaluation Type Description:	FOCUSED COMPLIANCE INSPECTION
Evaluation Responsible Person Identifier:	R2DEP
Evaluation Responsible Sub-Organization:	Not reported
Actual Return to Compliance Date:	Not reported
Scheduled Compliance Date:	Not reported
Date of Request:	Not reported
Date Response Received:	Not reported
Request Agency:	Not reported
Former Citation:	Not reported
Evaluation Date:	19860530
Evaluation Responsible Agency:	State
Found Violation:	No
Evaluation Type Description:	FOCUSED COMPLIANCE INSPECTION
Evaluation Responsible Person Identifier:	R2DEP
Evaluation Responsible Sub-Organization:	Not reported
Actual Return to Compliance Date:	Not reported
Scheduled Compliance Date:	Not reported
Date of Request:	Not reported
Date Response Received:	Not reported
Request Agency:	Not reported
Former Citation:	Not reported
Evaluation Date:	19861202
Evaluation Responsible Agency:	State

Map ID
Direction
Distance
Elevation

MAP FINDINGS

Site

Database(s)

EDR ID Number
EPA ID Number

FLOWEN OIL DELAWARE VALLEY CORP. (Continued)

1015735469

Found Violation: No
Evaluation Type Description: FOCUSED COMPLIANCE INSPECTION
Evaluation Responsible Person Identifier: R2DEP
Evaluation Responsible Sub-Organization: Not reported
Actual Return to Compliance Date: Not reported
Scheduled Compliance Date: Not reported
Date of Request: Not reported
Date Response Received: Not reported
Request Agency: Not reported
Former Citation: Not reported

Evaluation Date: 19850627
Evaluation Responsible Agency: State
Found Violation: No
Evaluation Type Description: FOCUSED COMPLIANCE INSPECTION
Evaluation Responsible Person Identifier: Not reported
Evaluation Responsible Sub-Organization: Not reported
Actual Return to Compliance Date: Not reported
Scheduled Compliance Date: Not reported
Date of Request: Not reported
Date Response Received: Not reported
Request Agency: Not reported
Former Citation: Not reported

Evaluation Date: 19871229
Evaluation Responsible Agency: State
Found Violation: No
Evaluation Type Description: FOCUSED COMPLIANCE INSPECTION
Evaluation Responsible Person Identifier: R2DEP
Evaluation Responsible Sub-Organization: Not reported
Actual Return to Compliance Date: Not reported
Scheduled Compliance Date: Not reported
Date of Request: Not reported
Date Response Received: Not reported
Request Agency: Not reported
Former Citation: Not reported

Evaluation Date: 19940602
Evaluation Responsible Agency: State
Found Violation: No
Evaluation Type Description: FOCUSED COMPLIANCE INSPECTION
Evaluation Responsible Person Identifier: NJRCR
Evaluation Responsible Sub-Organization: S
Actual Return to Compliance Date: Not reported
Scheduled Compliance Date: Not reported
Date of Request: Not reported
Date Response Received: Not reported
Request Agency: Not reported
Former Citation: Not reported

Evaluation Date: 19950322
Evaluation Responsible Agency: State
Found Violation: No
Evaluation Type Description: FOCUSED COMPLIANCE INSPECTION
Evaluation Responsible Person Identifier: NJRCR
Evaluation Responsible Sub-Organization: S
Actual Return to Compliance Date: Not reported

Map ID
Direction
Distance
Elevation

MAP FINDINGS

Site

Database(s)

EDR ID Number
EPA ID Number

FLOWEN OIL DELAWARE VALLEY CORP. (Continued)

1015735469

Scheduled Compliance Date: Not reported
Date of Request: Not reported
Date Response Received: Not reported
Request Agency: Not reported
Former Citation: Not reported

Evaluation Date: 19960410
Evaluation Responsible Agency: State
Found Violation: No
Evaluation Type Description: FOCUSED COMPLIANCE INSPECTION
Evaluation Responsible Person Identifier: NJMH
Evaluation Responsible Sub-Organization: S
Actual Return to Compliance Date: Not reported
Scheduled Compliance Date: Not reported
Date of Request: Not reported
Date Response Received: Not reported
Request Agency: Not reported
Former Citation: Not reported

Evaluation Date: 19900607
Evaluation Responsible Agency: State
Found Violation: No
Evaluation Type Description: FOCUSED COMPLIANCE INSPECTION
Evaluation Responsible Person Identifier: R2DEP
Evaluation Responsible Sub-Organization: Not reported
Actual Return to Compliance Date: Not reported
Scheduled Compliance Date: Not reported
Date of Request: Not reported
Date Response Received: Not reported
Request Agency: Not reported
Former Citation: Not reported

Evaluation Date: 19901213
Evaluation Responsible Agency: State
Found Violation: No
Evaluation Type Description: FOCUSED COMPLIANCE INSPECTION
Evaluation Responsible Person Identifier: R2DEP
Evaluation Responsible Sub-Organization: Not reported
Actual Return to Compliance Date: Not reported
Scheduled Compliance Date: Not reported
Date of Request: Not reported
Date Response Received: Not reported
Request Agency: Not reported
Former Citation: Not reported

Evaluation Date: 19921216
Evaluation Responsible Agency: State
Found Violation: No
Evaluation Type Description: FOCUSED COMPLIANCE INSPECTION
Evaluation Responsible Person Identifier: R2DEP
Evaluation Responsible Sub-Organization: NJ
Actual Return to Compliance Date: Not reported
Scheduled Compliance Date: Not reported
Date of Request: Not reported
Date Response Received: Not reported
Request Agency: Not reported
Former Citation: Not reported

Map ID
Direction
Distance
Elevation

MAP FINDINGS

Site

Database(s)

EDR ID Number
EPA ID Number

FLOWEN OIL DELAWARE VALLEY CORP. (Continued)

1015735469

Evaluation Date: 19910919
Evaluation Responsible Agency: State
Found Violation: No
Evaluation Type Description: FOCUSED COMPLIANCE INSPECTION
Evaluation Responsible Person Identifier: R2DEP
Evaluation Responsible Sub-Organization: NJ
Actual Return to Compliance Date: Not reported
Scheduled Compliance Date: Not reported
Date of Request: Not reported
Date Response Received: Not reported
Request Agency: Not reported
Former Citation: Not reported

Evaluation Date: 19951227
Evaluation Responsible Agency: State
Found Violation: No
Evaluation Type Description: FOCUSED COMPLIANCE INSPECTION
Evaluation Responsible Person Identifier: NJMH
Evaluation Responsible Sub-Organization: S
Actual Return to Compliance Date: Not reported
Scheduled Compliance Date: Not reported
Date of Request: Not reported
Date Response Received: Not reported
Request Agency: Not reported
Former Citation: Not reported

Evaluation Date: 19910926
Evaluation Responsible Agency: State
Found Violation: No
Evaluation Type Description: FOCUSED COMPLIANCE INSPECTION
Evaluation Responsible Person Identifier: R2DEP
Evaluation Responsible Sub-Organization: NJ
Actual Return to Compliance Date: Not reported
Scheduled Compliance Date: Not reported
Date of Request: Not reported
Date Response Received: Not reported
Request Agency: Not reported
Former Citation: Not reported

Evaluation Date: 19941229
Evaluation Responsible Agency: State
Found Violation: No
Evaluation Type Description: FOCUSED COMPLIANCE INSPECTION
Evaluation Responsible Person Identifier: NJRCR
Evaluation Responsible Sub-Organization: S
Actual Return to Compliance Date: Not reported
Scheduled Compliance Date: Not reported
Date of Request: Not reported
Date Response Received: Not reported
Request Agency: Not reported
Former Citation: Not reported

Evaluation Date: 19890901
Evaluation Responsible Agency: State
Found Violation: No
Evaluation Type Description: FOCUSED COMPLIANCE INSPECTION
Evaluation Responsible Person Identifier: R2DEP

Map ID
Direction
Distance
Elevation

MAP FINDINGS

Site

Database(s)

EDR ID Number
EPA ID Number

FLOWEN OIL DELAWARE VALLEY CORP. (Continued)

1015735469

Evaluation Responsible Sub-Organization: Not reported
Actual Return to Compliance Date: Not reported
Scheduled Compliance Date: Not reported
Date of Request: Not reported
Date Response Received: Not reported
Request Agency: Not reported
Former Citation: Not reported

Evaluation Date: 19850717
Evaluation Responsible Agency: State
Found Violation: No
Evaluation Type Description: FOCUSED COMPLIANCE INSPECTION
Evaluation Responsible Person Identifier: Not reported
Evaluation Responsible Sub-Organization: Not reported
Actual Return to Compliance Date: Not reported
Scheduled Compliance Date: Not reported
Date of Request: Not reported
Date Response Received: Not reported
Request Agency: Not reported
Former Citation: Not reported

Evaluation Date: 19890323
Evaluation Responsible Agency: State
Found Violation: No
Evaluation Type Description: FOCUSED COMPLIANCE INSPECTION
Evaluation Responsible Person Identifier: R2DEP
Evaluation Responsible Sub-Organization: Not reported
Actual Return to Compliance Date: Not reported
Scheduled Compliance Date: Not reported
Date of Request: Not reported
Date Response Received: Not reported
Request Agency: Not reported
Former Citation: Not reported

Evaluation Date: 19910110
Evaluation Responsible Agency: State
Found Violation: No
Evaluation Type Description: FOCUSED COMPLIANCE INSPECTION
Evaluation Responsible Person Identifier: R2DEP
Evaluation Responsible Sub-Organization: Not reported
Actual Return to Compliance Date: Not reported
Scheduled Compliance Date: Not reported
Date of Request: Not reported
Date Response Received: Not reported
Request Agency: Not reported
Former Citation: Not reported

Evaluation Date: 19920812
Evaluation Responsible Agency: State
Found Violation: Yes
Evaluation Type Description: FOCUSED COMPLIANCE INSPECTION
Evaluation Responsible Person Identifier: R2DEP
Evaluation Responsible Sub-Organization: NJ
Actual Return to Compliance Date: 19920903
Scheduled Compliance Date: 19920914
Date of Request: Not reported
Date Response Received: Not reported

Map ID
Direction
Distance
Elevation

MAP FINDINGS

Site

Database(s)

EDR ID Number
EPA ID Number

FLOWEN OIL DELAWARE VALLEY CORP. (Continued)

1015735469

Request Agency:	Not reported
Former Citation:	Not reported
Evaluation Date:	19910702
Evaluation Responsible Agency:	State
Found Violation:	No
Evaluation Type Description:	FOCUSED COMPLIANCE INSPECTION
Evaluation Responsible Person Identifier:	R2DEP
Evaluation Responsible Sub-Organization:	NJ
Actual Return to Compliance Date:	Not reported
Scheduled Compliance Date:	Not reported
Date of Request:	Not reported
Date Response Received:	Not reported
Request Agency:	Not reported
Former Citation:	Not reported
Evaluation Date:	19950619
Evaluation Responsible Agency:	State
Found Violation:	No
Evaluation Type Description:	FOCUSED COMPLIANCE INSPECTION
Evaluation Responsible Person Identifier:	NJRRCR
Evaluation Responsible Sub-Organization:	S
Actual Return to Compliance Date:	Not reported
Scheduled Compliance Date:	Not reported
Date of Request:	Not reported
Date Response Received:	Not reported
Request Agency:	Not reported
Former Citation:	Not reported
Evaluation Date:	19941116
Evaluation Responsible Agency:	State
Found Violation:	No
Evaluation Type Description:	FOCUSED COMPLIANCE INSPECTION
Evaluation Responsible Person Identifier:	NJRRCR
Evaluation Responsible Sub-Organization:	S
Actual Return to Compliance Date:	Not reported
Scheduled Compliance Date:	Not reported
Date of Request:	Not reported
Date Response Received:	Not reported
Request Agency:	Not reported
Former Citation:	Not reported
Evaluation Date:	19900213
Evaluation Responsible Agency:	State
Found Violation:	No
Evaluation Type Description:	FOCUSED COMPLIANCE INSPECTION
Evaluation Responsible Person Identifier:	R2DEP
Evaluation Responsible Sub-Organization:	Not reported
Actual Return to Compliance Date:	Not reported
Scheduled Compliance Date:	Not reported
Date of Request:	Not reported
Date Response Received:	Not reported
Request Agency:	Not reported
Former Citation:	Not reported
Evaluation Date:	20050908
Evaluation Responsible Agency:	State

Map ID
Direction
Distance
Elevation

MAP FINDINGS

Site

Database(s)

EDR ID Number
EPA ID Number

FLOWEN OIL DELAWARE VALLEY CORP. (Continued)

1015735469

Found Violation: No
Evaluation Type Description: FOCUSED COMPLIANCE INSPECTION
Evaluation Responsible Person Identifier: TOMJK
Evaluation Responsible Sub-Organization: T
Actual Return to Compliance Date: Not reported
Scheduled Compliance Date: Not reported
Date of Request: Not reported
Date Response Received: Not reported
Request Agency: Not reported
Former Citation: Not reported

Evaluation Date: 19940505
Evaluation Responsible Agency: State
Found Violation: Undetermined
Evaluation Type Description: FOCUSED COMPLIANCE INSPECTION
Evaluation Responsible Person Identifier: NJRCR
Evaluation Responsible Sub-Organization: S
Actual Return to Compliance Date: Not reported
Scheduled Compliance Date: Not reported
Date of Request: Not reported
Date Response Received: Not reported
Request Agency: Not reported
Former Citation: Not reported

Evaluation Date: 19931110
Evaluation Responsible Agency: State
Found Violation: Undetermined
Evaluation Type Description: FOCUSED COMPLIANCE INSPECTION
Evaluation Responsible Person Identifier: NJRCR
Evaluation Responsible Sub-Organization: S
Actual Return to Compliance Date: Not reported
Scheduled Compliance Date: Not reported
Date of Request: Not reported
Date Response Received: Not reported
Request Agency: Not reported
Former Citation: Not reported

Evaluation Date: 19890623
Evaluation Responsible Agency: State
Found Violation: No
Evaluation Type Description: FOCUSED COMPLIANCE INSPECTION
Evaluation Responsible Person Identifier: R2DEP
Evaluation Responsible Sub-Organization: Not reported
Actual Return to Compliance Date: Not reported
Scheduled Compliance Date: Not reported
Date of Request: Not reported
Date Response Received: Not reported
Request Agency: Not reported
Former Citation: Not reported

Evaluation Date: 19900123
Evaluation Responsible Agency: State
Found Violation: No
Evaluation Type Description: FOCUSED COMPLIANCE INSPECTION
Evaluation Responsible Person Identifier: R2DEP
Evaluation Responsible Sub-Organization: Not reported
Actual Return to Compliance Date: Not reported

Map ID
Direction
Distance
Elevation

MAP FINDINGS

Site

Database(s)

EDR ID Number
EPA ID Number

FLOWEN OIL DELAWARE VALLEY CORP. (Continued)

1015735469

Scheduled Compliance Date: Not reported
Date of Request: Not reported
Date Response Received: Not reported
Request Agency: Not reported
Former Citation: Not reported

Evaluation Date: 19880429
Evaluation Responsible Agency: State
Found Violation: Yes
Evaluation Type Description: FOCUSED COMPLIANCE INSPECTION
Evaluation Responsible Person Identifier: R2DEP
Evaluation Responsible Sub-Organization: Not reported
Actual Return to Compliance Date: 19890301
Scheduled Compliance Date: 19881219
Date of Request: Not reported
Date Response Received: Not reported
Request Agency: Not reported
Former Citation: Not reported

Evaluation Date: 19920923
Evaluation Responsible Agency: State
Found Violation: No
Evaluation Type Description: FOCUSED COMPLIANCE INSPECTION
Evaluation Responsible Person Identifier: R2DEP
Evaluation Responsible Sub-Organization: NJ
Actual Return to Compliance Date: Not reported
Scheduled Compliance Date: Not reported
Date of Request: Not reported
Date Response Received: Not reported
Request Agency: Not reported
Former Citation: Not reported

Evaluation Date: 19920730
Evaluation Responsible Agency: State
Found Violation: No
Evaluation Type Description: NOT A SIGNIFICANT NON-COMPLIER
Evaluation Responsible Person Identifier: Not reported
Evaluation Responsible Sub-Organization: Not reported
Actual Return to Compliance Date: Not reported
Scheduled Compliance Date: Not reported
Date of Request: Not reported
Date Response Received: Not reported
Request Agency: Not reported
Former Citation: Not reported

Evaluation Date: 19941005
Evaluation Responsible Agency: State
Found Violation: No
Evaluation Type Description: FOCUSED COMPLIANCE INSPECTION
Evaluation Responsible Person Identifier: NJRCR
Evaluation Responsible Sub-Organization: S
Actual Return to Compliance Date: Not reported
Scheduled Compliance Date: Not reported
Date of Request: Not reported
Date Response Received: Not reported
Request Agency: Not reported
Former Citation: Not reported

Map ID
Direction
Distance
Elevation

MAP FINDINGS

Site

Database(s)

EDR ID Number
EPA ID Number

FLOWEN OIL DELAWARE VALLEY CORP. (Continued)

1015735469

Evaluation Date: 19900301
Evaluation Responsible Agency: State
Found Violation: No
Evaluation Type Description: FOCUSED COMPLIANCE INSPECTION
Evaluation Responsible Person Identifier: R2DEP
Evaluation Responsible Sub-Organization: Not reported
Actual Return to Compliance Date: Not reported
Scheduled Compliance Date: Not reported
Date of Request: Not reported
Date Response Received: Not reported
Request Agency: Not reported
Former Citation: Not reported

Evaluation Date: 19980922
Evaluation Responsible Agency: State
Found Violation: No
Evaluation Type Description: FOCUSED COMPLIANCE INSPECTION
Evaluation Responsible Person Identifier: NJMH
Evaluation Responsible Sub-Organization: S
Actual Return to Compliance Date: Not reported
Scheduled Compliance Date: Not reported
Date of Request: Not reported
Date Response Received: Not reported
Request Agency: Not reported
Former Citation: Not reported

Evaluation Date: 19901102
Evaluation Responsible Agency: State
Found Violation: No
Evaluation Type Description: FOCUSED COMPLIANCE INSPECTION
Evaluation Responsible Person Identifier: R2DEP
Evaluation Responsible Sub-Organization: Not reported
Actual Return to Compliance Date: Not reported
Scheduled Compliance Date: Not reported
Date of Request: Not reported
Date Response Received: Not reported
Request Agency: Not reported
Former Citation: Not reported

Evaluation Date: 19850204
Evaluation Responsible Agency: State
Found Violation: No
Evaluation Type Description: NON-FINANCIAL RECORD REVIEW
Evaluation Responsible Person Identifier: Not reported
Evaluation Responsible Sub-Organization: Not reported
Actual Return to Compliance Date: Not reported
Scheduled Compliance Date: Not reported
Date of Request: Not reported
Date Response Received: Not reported
Request Agency: Not reported
Former Citation: Not reported

Evaluation Date: 19940925
Evaluation Responsible Agency: State
Found Violation: No
Evaluation Type Description: FOCUSED COMPLIANCE INSPECTION
Evaluation Responsible Person Identifier: NJRTG

Map ID
Direction
Distance
Elevation

MAP FINDINGS

Site

Database(s)

EDR ID Number
EPA ID Number

FLOWEN OIL DELAWARE VALLEY CORP. (Continued)

1015735469

Evaluation Responsible Sub-Organization: S
Actual Return to Compliance Date: Not reported
Scheduled Compliance Date: Not reported
Date of Request: Not reported
Date Response Received: Not reported
Request Agency: Not reported
Former Citation: Not reported

Evaluation Date: 19960509
Evaluation Responsible Agency: State
Found Violation: No
Evaluation Type Description: FOCUSED COMPLIANCE INSPECTION
Evaluation Responsible Person Identifier: NJMH
Evaluation Responsible Sub-Organization: S
Actual Return to Compliance Date: Not reported
Scheduled Compliance Date: Not reported
Date of Request: Not reported
Date Response Received: Not reported
Request Agency: Not reported
Former Citation: Not reported

Evaluation Date: 19960613
Evaluation Responsible Agency: State
Found Violation: No
Evaluation Type Description: FOCUSED COMPLIANCE INSPECTION
Evaluation Responsible Person Identifier: NJTO
Evaluation Responsible Sub-Organization: S
Actual Return to Compliance Date: Not reported
Scheduled Compliance Date: Not reported
Date of Request: Not reported
Date Response Received: Not reported
Request Agency: Not reported
Former Citation: Not reported

Evaluation Date: 19900517
Evaluation Responsible Agency: State
Found Violation: No
Evaluation Type Description: FOCUSED COMPLIANCE INSPECTION
Evaluation Responsible Person Identifier: R2DEP
Evaluation Responsible Sub-Organization: Not reported
Actual Return to Compliance Date: Not reported
Scheduled Compliance Date: Not reported
Date of Request: Not reported
Date Response Received: Not reported
Request Agency: Not reported
Former Citation: Not reported

Evaluation Date: 19860414
Evaluation Responsible Agency: State
Found Violation: No
Evaluation Type Description: FOCUSED COMPLIANCE INSPECTION
Evaluation Responsible Person Identifier: R2DEP
Evaluation Responsible Sub-Organization: Not reported
Actual Return to Compliance Date: Not reported
Scheduled Compliance Date: Not reported
Date of Request: Not reported
Date Response Received: Not reported

Map ID
Direction
Distance
Elevation

MAP FINDINGS

Site

Database(s)

EDR ID Number
EPA ID Number

FLOWEN OIL DELAWARE VALLEY CORP. (Continued)

1015735469

Request Agency:	Not reported
Former Citation:	Not reported
Evaluation Date:	19900809
Evaluation Responsible Agency:	State
Found Violation:	No
Evaluation Type Description:	FOCUSED COMPLIANCE INSPECTION
Evaluation Responsible Person Identifier:	R2DEP
Evaluation Responsible Sub-Organization:	Not reported
Actual Return to Compliance Date:	Not reported
Scheduled Compliance Date:	Not reported
Date of Request:	Not reported
Date Response Received:	Not reported
Request Agency:	Not reported
Former Citation:	Not reported
Evaluation Date:	19930304
Evaluation Responsible Agency:	State
Found Violation:	No
Evaluation Type Description:	FOCUSED COMPLIANCE INSPECTION
Evaluation Responsible Person Identifier:	R2DEP
Evaluation Responsible Sub-Organization:	NJ
Actual Return to Compliance Date:	Not reported
Scheduled Compliance Date:	Not reported
Date of Request:	Not reported
Date Response Received:	Not reported
Request Agency:	Not reported
Former Citation:	Not reported
Evaluation Date:	19891012
Evaluation Responsible Agency:	State
Found Violation:	No
Evaluation Type Description:	FOCUSED COMPLIANCE INSPECTION
Evaluation Responsible Person Identifier:	R2DEP
Evaluation Responsible Sub-Organization:	Not reported
Actual Return to Compliance Date:	Not reported
Scheduled Compliance Date:	Not reported
Date of Request:	Not reported
Date Response Received:	Not reported
Request Agency:	Not reported
Former Citation:	Not reported
Evaluation Date:	19900613
Evaluation Responsible Agency:	State
Found Violation:	No
Evaluation Type Description:	FOCUSED COMPLIANCE INSPECTION
Evaluation Responsible Person Identifier:	R2DEP
Evaluation Responsible Sub-Organization:	Not reported
Actual Return to Compliance Date:	Not reported
Scheduled Compliance Date:	Not reported
Date of Request:	Not reported
Date Response Received:	Not reported
Request Agency:	Not reported
Former Citation:	Not reported
Evaluation Date:	20000626
Evaluation Responsible Agency:	State

Map ID
Direction
Distance
Elevation

MAP FINDINGS

Site

Database(s)

EDR ID Number
EPA ID Number

FLOWEN OIL DELAWARE VALLEY CORP. (Continued)

1015735469

Found Violation:	No
Evaluation Type Description:	FOCUSED COMPLIANCE INSPECTION
Evaluation Responsible Person Identifier:	NJMH
Evaluation Responsible Sub-Organization:	S
Actual Return to Compliance Date:	Not reported
Scheduled Compliance Date:	Not reported
Date of Request:	Not reported
Date Response Received:	Not reported
Request Agency:	Not reported
Former Citation:	Not reported
Evaluation Date:	19850912
Evaluation Responsible Agency:	State
Found Violation:	No
Evaluation Type Description:	FOCUSED COMPLIANCE INSPECTION
Evaluation Responsible Person Identifier:	Not reported
Evaluation Responsible Sub-Organization:	Not reported
Actual Return to Compliance Date:	Not reported
Scheduled Compliance Date:	Not reported
Date of Request:	Not reported
Date Response Received:	Not reported
Request Agency:	Not reported
Former Citation:	Not reported
Evaluation Date:	19860201
Evaluation Responsible Agency:	State
Found Violation:	Yes
Evaluation Type Description:	COMPLIANCE EVALUATION INSPECTION ON-SITE
Evaluation Responsible Person Identifier:	R2DEP
Evaluation Responsible Sub-Organization:	Not reported
Actual Return to Compliance Date:	19861112
Scheduled Compliance Date:	19860331
Date of Request:	Not reported
Date Response Received:	Not reported
Request Agency:	Not reported
Former Citation:	Not reported
Evaluation Date:	19911024
Evaluation Responsible Agency:	State
Found Violation:	No
Evaluation Type Description:	FOCUSED COMPLIANCE INSPECTION
Evaluation Responsible Person Identifier:	R2DEP
Evaluation Responsible Sub-Organization:	NJ
Actual Return to Compliance Date:	Not reported
Scheduled Compliance Date:	Not reported
Date of Request:	Not reported
Date Response Received:	Not reported
Request Agency:	Not reported
Former Citation:	Not reported
Evaluation Date:	19870130
Evaluation Responsible Agency:	State
Found Violation:	No
Evaluation Type Description:	FOCUSED COMPLIANCE INSPECTION
Evaluation Responsible Person Identifier:	R2DEP
Evaluation Responsible Sub-Organization:	Not reported
Actual Return to Compliance Date:	Not reported

Map ID
Direction
Distance
Elevation

MAP FINDINGS

Site

Database(s)

EDR ID Number
EPA ID Number

FLOWEN OIL DELAWARE VALLEY CORP. (Continued)

1015735469

Scheduled Compliance Date: Not reported
Date of Request: Not reported
Date Response Received: Not reported
Request Agency: Not reported
Former Citation: Not reported

Evaluation Date: 19900702
Evaluation Responsible Agency: State
Found Violation: No
Evaluation Type Description: NON-FINANCIAL RECORD REVIEW
Evaluation Responsible Person Identifier: R2DEP
Evaluation Responsible Sub-Organization: Not reported
Actual Return to Compliance Date: Not reported
Scheduled Compliance Date: Not reported
Date of Request: Not reported
Date Response Received: Not reported
Request Agency: Not reported
Former Citation: Not reported

Evaluation Date: 19960322
Evaluation Responsible Agency: State
Found Violation: No
Evaluation Type Description: FOCUSED COMPLIANCE INSPECTION
Evaluation Responsible Person Identifier: NJMH
Evaluation Responsible Sub-Organization: S
Actual Return to Compliance Date: Not reported
Scheduled Compliance Date: Not reported
Date of Request: Not reported
Date Response Received: Not reported
Request Agency: Not reported
Former Citation: Not reported

Evaluation Date: 20010907
Evaluation Responsible Agency: State
Found Violation: No
Evaluation Type Description: NOT A SIGNIFICANT NON-COMPLIER
Evaluation Responsible Person Identifier: SORTG
Evaluation Responsible Sub-Organization: S
Actual Return to Compliance Date: Not reported
Scheduled Compliance Date: Not reported
Date of Request: Not reported
Date Response Received: Not reported
Request Agency: Not reported
Former Citation: Not reported

Evaluation Date: 20030128
Evaluation Responsible Agency: State
Found Violation: No
Evaluation Type Description: FOCUSED COMPLIANCE INSPECTION
Evaluation Responsible Person Identifier: SOPCT
Evaluation Responsible Sub-Organization: S
Actual Return to Compliance Date: Not reported
Scheduled Compliance Date: Not reported
Date of Request: Not reported
Date Response Received: Not reported
Request Agency: Not reported
Former Citation: Not reported

Map ID
Direction
Distance
Elevation

MAP FINDINGS

Site

Database(s)

EDR ID Number
EPA ID Number

FLOWEN OIL DELAWARE VALLEY CORP. (Continued)

1015735469

Evaluation Date: 19910131
Evaluation Responsible Agency: State
Found Violation: No
Evaluation Type Description: FOCUSED COMPLIANCE INSPECTION
Evaluation Responsible Person Identifier: R2DEP
Evaluation Responsible Sub-Organization: Not reported
Actual Return to Compliance Date: Not reported
Scheduled Compliance Date: Not reported
Date of Request: Not reported
Date Response Received: Not reported
Request Agency: Not reported
Former Citation: Not reported

Evaluation Date: 19950419
Evaluation Responsible Agency: State
Found Violation: No
Evaluation Type Description: FINANCIAL RECORD REVIEW
Evaluation Responsible Person Identifier: NJGB
Evaluation Responsible Sub-Organization: C
Actual Return to Compliance Date: Not reported
Scheduled Compliance Date: Not reported
Date of Request: Not reported
Date Response Received: Not reported
Request Agency: Not reported
Former Citation: Not reported

Evaluation Date: 19931230
Evaluation Responsible Agency: State
Found Violation: No
Evaluation Type Description: FOCUSED COMPLIANCE INSPECTION
Evaluation Responsible Person Identifier: R2DEP
Evaluation Responsible Sub-Organization: NJ
Actual Return to Compliance Date: Not reported
Scheduled Compliance Date: Not reported
Date of Request: Not reported
Date Response Received: Not reported
Request Agency: Not reported
Former Citation: Not reported

Evaluation Date: 19940310
Evaluation Responsible Agency: State
Found Violation: Undetermined
Evaluation Type Description: FOCUSED COMPLIANCE INSPECTION
Evaluation Responsible Person Identifier: NJRCR
Evaluation Responsible Sub-Organization: S
Actual Return to Compliance Date: Not reported
Scheduled Compliance Date: Not reported
Date of Request: Not reported
Date Response Received: Not reported
Request Agency: Not reported
Former Citation: Not reported

Evaluation Date: 19861202
Evaluation Responsible Agency: State
Found Violation: No
Evaluation Type Description: COMPLIANCE EVALUATION INSPECTION ON-SITE
Evaluation Responsible Person Identifier: R2DEP

Map ID
Direction
Distance
Elevation

MAP FINDINGS

Site

Database(s)

EDR ID Number
EPA ID Number

FLOWEN OIL DELAWARE VALLEY CORP. (Continued)

1015735469

Evaluation Responsible Sub-Organization: Not reported
Actual Return to Compliance Date: Not reported
Scheduled Compliance Date: Not reported
Date of Request: Not reported
Date Response Received: Not reported
Request Agency: Not reported
Former Citation: Not reported

Evaluation Date: 20001228
Evaluation Responsible Agency: State
Found Violation: No
Evaluation Type Description: FOCUSED COMPLIANCE INSPECTION
Evaluation Responsible Person Identifier: NJMH
Evaluation Responsible Sub-Organization: S
Actual Return to Compliance Date: Not reported
Scheduled Compliance Date: Not reported
Date of Request: Not reported
Date Response Received: Not reported
Request Agency: Not reported
Former Citation: Not reported

Evaluation Date: 19860612
Evaluation Responsible Agency: State
Found Violation: No
Evaluation Type Description: FOCUSED COMPLIANCE INSPECTION
Evaluation Responsible Person Identifier: R2DEP
Evaluation Responsible Sub-Organization: Not reported
Actual Return to Compliance Date: Not reported
Scheduled Compliance Date: Not reported
Date of Request: Not reported
Date Response Received: Not reported
Request Agency: Not reported
Former Citation: Not reported

Evaluation Date: 19861126
Evaluation Responsible Agency: State
Found Violation: No
Evaluation Type Description: FOCUSED COMPLIANCE INSPECTION
Evaluation Responsible Person Identifier: R2DEP
Evaluation Responsible Sub-Organization: Not reported
Actual Return to Compliance Date: Not reported
Scheduled Compliance Date: Not reported
Date of Request: Not reported
Date Response Received: Not reported
Request Agency: Not reported
Former Citation: Not reported

Evaluation Date: 19910208
Evaluation Responsible Agency: State
Found Violation: No
Evaluation Type Description: FOCUSED COMPLIANCE INSPECTION
Evaluation Responsible Person Identifier: R2DEP
Evaluation Responsible Sub-Organization: Not reported
Actual Return to Compliance Date: Not reported
Scheduled Compliance Date: Not reported
Date of Request: Not reported
Date Response Received: Not reported

Map ID
Direction
Distance
Elevation

MAP FINDINGS

Site

Database(s)

EDR ID Number
EPA ID Number

FLOWEN OIL DELAWARE VALLEY CORP. (Continued)

1015735469

Request Agency:	Not reported
Former Citation:	Not reported
Evaluation Date:	19860703
Evaluation Responsible Agency:	State
Found Violation:	No
Evaluation Type Description:	FOCUSED COMPLIANCE INSPECTION
Evaluation Responsible Person Identifier:	R2DEP
Evaluation Responsible Sub-Organization:	Not reported
Actual Return to Compliance Date:	Not reported
Scheduled Compliance Date:	Not reported
Date of Request:	Not reported
Date Response Received:	Not reported
Request Agency:	Not reported
Former Citation:	Not reported
Evaluation Date:	19890616
Evaluation Responsible Agency:	State
Found Violation:	No
Evaluation Type Description:	FOCUSED COMPLIANCE INSPECTION
Evaluation Responsible Person Identifier:	R2DEP
Evaluation Responsible Sub-Organization:	Not reported
Actual Return to Compliance Date:	Not reported
Scheduled Compliance Date:	Not reported
Date of Request:	Not reported
Date Response Received:	Not reported
Request Agency:	Not reported
Former Citation:	Not reported
Evaluation Date:	19910322
Evaluation Responsible Agency:	State
Found Violation:	No
Evaluation Type Description:	FOCUSED COMPLIANCE INSPECTION
Evaluation Responsible Person Identifier:	R2DEP
Evaluation Responsible Sub-Organization:	Not reported
Actual Return to Compliance Date:	Not reported
Scheduled Compliance Date:	Not reported
Date of Request:	Not reported
Date Response Received:	Not reported
Request Agency:	Not reported
Former Citation:	Not reported
Evaluation Date:	19960726
Evaluation Responsible Agency:	State
Found Violation:	No
Evaluation Type Description:	FOCUSED COMPLIANCE INSPECTION
Evaluation Responsible Person Identifier:	NJMH
Evaluation Responsible Sub-Organization:	S
Actual Return to Compliance Date:	Not reported
Scheduled Compliance Date:	Not reported
Date of Request:	Not reported
Date Response Received:	Not reported
Request Agency:	Not reported
Former Citation:	Not reported
Evaluation Date:	19950615
Evaluation Responsible Agency:	State

Map ID
Direction
Distance
Elevation

MAP FINDINGS

Site

Database(s)

EDR ID Number
EPA ID Number

FLOWEN OIL DELAWARE VALLEY CORP. (Continued)

1015735469

Found Violation: No
Evaluation Type Description: FOCUSED COMPLIANCE INSPECTION
Evaluation Responsible Person Identifier: NJRCR
Evaluation Responsible Sub-Organization: S
Actual Return to Compliance Date: Not reported
Scheduled Compliance Date: Not reported
Date of Request: Not reported
Date Response Received: Not reported
Request Agency: Not reported
Former Citation: Not reported

Evaluation Date: 19970124
Evaluation Responsible Agency: State
Found Violation: No
Evaluation Type Description: FOCUSED COMPLIANCE INSPECTION
Evaluation Responsible Person Identifier: NJMH
Evaluation Responsible Sub-Organization: S
Actual Return to Compliance Date: Not reported
Scheduled Compliance Date: Not reported
Date of Request: Not reported
Date Response Received: Not reported
Request Agency: Not reported
Former Citation: Not reported

Evaluation Date: 19900111
Evaluation Responsible Agency: State
Found Violation: No
Evaluation Type Description: FOCUSED COMPLIANCE INSPECTION
Evaluation Responsible Person Identifier: R2DEP
Evaluation Responsible Sub-Organization: Not reported
Actual Return to Compliance Date: Not reported
Scheduled Compliance Date: Not reported
Date of Request: Not reported
Date Response Received: Not reported
Request Agency: Not reported
Former Citation: Not reported

Evaluation Date: 19950626
Evaluation Responsible Agency: State
Found Violation: No
Evaluation Type Description: FOCUSED COMPLIANCE INSPECTION
Evaluation Responsible Person Identifier: NJRCR
Evaluation Responsible Sub-Organization: S
Actual Return to Compliance Date: Not reported
Scheduled Compliance Date: Not reported
Date of Request: Not reported
Date Response Received: Not reported
Request Agency: Not reported
Former Citation: Not reported

Evaluation Date: 19940607
Evaluation Responsible Agency: State
Found Violation: No
Evaluation Type Description: FOCUSED COMPLIANCE INSPECTION
Evaluation Responsible Person Identifier: NJRCR
Evaluation Responsible Sub-Organization: S
Actual Return to Compliance Date: Not reported

Map ID
Direction
Distance
Elevation

MAP FINDINGS

Site

Database(s)

EDR ID Number
EPA ID Number

FLOWEN OIL DELAWARE VALLEY CORP. (Continued)

1015735469

Scheduled Compliance Date: Not reported
Date of Request: Not reported
Date Response Received: Not reported
Request Agency: Not reported
Former Citation: Not reported

Evaluation Date: 19991110
Evaluation Responsible Agency: State
Found Violation: No
Evaluation Type Description: CASE DEVELOPMENT INSPECTION
Evaluation Responsible Person Identifier: NJSM
Evaluation Responsible Sub-Organization: S
Actual Return to Compliance Date: Not reported
Scheduled Compliance Date: Not reported
Date of Request: Not reported
Date Response Received: Not reported
Request Agency: Not reported
Former Citation: Not reported

Evaluation Date: 19900510
Evaluation Responsible Agency: State
Found Violation: No
Evaluation Type Description: FOCUSED COMPLIANCE INSPECTION
Evaluation Responsible Person Identifier: R2DEP
Evaluation Responsible Sub-Organization: Not reported
Actual Return to Compliance Date: Not reported
Scheduled Compliance Date: Not reported
Date of Request: Not reported
Date Response Received: Not reported
Request Agency: Not reported
Former Citation: Not reported

Evaluation Date: 19990329
Evaluation Responsible Agency: State
Found Violation: No
Evaluation Type Description: FOCUSED COMPLIANCE INSPECTION
Evaluation Responsible Person Identifier: NJMH
Evaluation Responsible Sub-Organization: S
Actual Return to Compliance Date: Not reported
Scheduled Compliance Date: Not reported
Date of Request: Not reported
Date Response Received: Not reported
Request Agency: Not reported
Former Citation: Not reported

Evaluation Date: 19860509
Evaluation Responsible Agency: State
Found Violation: No
Evaluation Type Description: FOCUSED COMPLIANCE INSPECTION
Evaluation Responsible Person Identifier: R2DEP
Evaluation Responsible Sub-Organization: Not reported
Actual Return to Compliance Date: Not reported
Scheduled Compliance Date: Not reported
Date of Request: Not reported
Date Response Received: Not reported
Request Agency: Not reported
Former Citation: Not reported

Map ID
Direction
Distance
Elevation

MAP FINDINGS

Site

Database(s)

EDR ID Number
EPA ID Number

FLOWEN OIL DELAWARE VALLEY CORP. (Continued)

1015735469

Evaluation Date:	19900816
Evaluation Responsible Agency:	State
Found Violation:	No
Evaluation Type Description:	FOCUSED COMPLIANCE INSPECTION
Evaluation Responsible Person Identifier:	R2DEP
Evaluation Responsible Sub-Organization:	Not reported
Actual Return to Compliance Date:	Not reported
Scheduled Compliance Date:	Not reported
Date of Request:	Not reported
Date Response Received:	Not reported
Request Agency:	Not reported
Former Citation:	Not reported
Evaluation Date:	19910222
Evaluation Responsible Agency:	State
Found Violation:	No
Evaluation Type Description:	FOCUSED COMPLIANCE INSPECTION
Evaluation Responsible Person Identifier:	R2DEP
Evaluation Responsible Sub-Organization:	Not reported
Actual Return to Compliance Date:	Not reported
Scheduled Compliance Date:	Not reported
Date of Request:	Not reported
Date Response Received:	Not reported
Request Agency:	Not reported
Former Citation:	Not reported
Evaluation Date:	19960209
Evaluation Responsible Agency:	State
Found Violation:	No
Evaluation Type Description:	FOCUSED COMPLIANCE INSPECTION
Evaluation Responsible Person Identifier:	NJMH
Evaluation Responsible Sub-Organization:	S
Actual Return to Compliance Date:	Not reported
Scheduled Compliance Date:	Not reported
Date of Request:	Not reported
Date Response Received:	Not reported
Request Agency:	Not reported
Former Citation:	Not reported
Evaluation Date:	19960605
Evaluation Responsible Agency:	State
Found Violation:	No
Evaluation Type Description:	FOCUSED COMPLIANCE INSPECTION
Evaluation Responsible Person Identifier:	NJMH
Evaluation Responsible Sub-Organization:	S
Actual Return to Compliance Date:	Not reported
Scheduled Compliance Date:	Not reported
Date of Request:	Not reported
Date Response Received:	Not reported
Request Agency:	Not reported
Former Citation:	Not reported
Evaluation Date:	19881215
Evaluation Responsible Agency:	State
Found Violation:	Yes
Evaluation Type Description:	COMPLIANCE EVALUATION INSPECTION ON-SITE
Evaluation Responsible Person Identifier:	R2DEP

Map ID
Direction
Distance
Elevation

MAP FINDINGS

Site

Database(s)

EDR ID Number
EPA ID Number

FLOWEN OIL DELAWARE VALLEY CORP. (Continued)

1015735469

Evaluation Responsible Sub-Organization: Not reported
Actual Return to Compliance Date: 19890102
Scheduled Compliance Date: 19890102
Date of Request: Not reported
Date Response Received: Not reported
Request Agency: Not reported
Former Citation: Not reported

Evaluation Date: 19851018
Evaluation Responsible Agency: State
Found Violation: No
Evaluation Type Description: FINANCIAL RECORD REVIEW
Evaluation Responsible Person Identifier: R2DEP
Evaluation Responsible Sub-Organization: Not reported
Actual Return to Compliance Date: Not reported
Scheduled Compliance Date: Not reported
Date of Request: Not reported
Date Response Received: Not reported
Request Agency: Not reported
Former Citation: Not reported

Evaluation Date: 19930325
Evaluation Responsible Agency: State
Found Violation: No
Evaluation Type Description: FOCUSED COMPLIANCE INSPECTION
Evaluation Responsible Person Identifier: R2DEP
Evaluation Responsible Sub-Organization: NJ
Actual Return to Compliance Date: Not reported
Scheduled Compliance Date: Not reported
Date of Request: Not reported
Date Response Received: Not reported
Request Agency: Not reported
Former Citation: Not reported

Evaluation Date: 19920213
Evaluation Responsible Agency: State
Found Violation: No
Evaluation Type Description: FOCUSED COMPLIANCE INSPECTION
Evaluation Responsible Person Identifier: R2DEP
Evaluation Responsible Sub-Organization: NJ
Actual Return to Compliance Date: Not reported
Scheduled Compliance Date: Not reported
Date of Request: Not reported
Date Response Received: Not reported
Request Agency: Not reported
Former Citation: Not reported

Evaluation Date: 20100222
Evaluation Responsible Agency: State
Found Violation: No
Evaluation Type Description: FOCUSED COMPLIANCE INSPECTION
Evaluation Responsible Person Identifier: TOMJK
Evaluation Responsible Sub-Organization: T
Actual Return to Compliance Date: Not reported
Scheduled Compliance Date: Not reported
Date of Request: Not reported
Date Response Received: Not reported

Map ID
Direction
Distance
Elevation

MAP FINDINGS

Site

Database(s)

EDR ID Number
EPA ID Number

FLOWEN OIL DELAWARE VALLEY CORP. (Continued)

1015735469

Request Agency:	Not reported
Former Citation:	Not reported
Evaluation Date:	19891031
Evaluation Responsible Agency:	State
Found Violation:	No
Evaluation Type Description:	FOCUSED COMPLIANCE INSPECTION
Evaluation Responsible Person Identifier:	R2DEP
Evaluation Responsible Sub-Organization:	Not reported
Actual Return to Compliance Date:	Not reported
Scheduled Compliance Date:	Not reported
Date of Request:	Not reported
Date Response Received:	Not reported
Request Agency:	Not reported
Former Citation:	Not reported
Evaluation Date:	19891025
Evaluation Responsible Agency:	State
Found Violation:	No
Evaluation Type Description:	FOCUSED COMPLIANCE INSPECTION
Evaluation Responsible Person Identifier:	R2DEP
Evaluation Responsible Sub-Organization:	Not reported
Actual Return to Compliance Date:	Not reported
Scheduled Compliance Date:	Not reported
Date of Request:	Not reported
Date Response Received:	Not reported
Request Agency:	Not reported
Former Citation:	Not reported
Evaluation Date:	20000726
Evaluation Responsible Agency:	State
Found Violation:	No
Evaluation Type Description:	FOCUSED COMPLIANCE INSPECTION
Evaluation Responsible Person Identifier:	SOMWH
Evaluation Responsible Sub-Organization:	S
Actual Return to Compliance Date:	Not reported
Scheduled Compliance Date:	Not reported
Date of Request:	Not reported
Date Response Received:	Not reported
Request Agency:	Not reported
Former Citation:	Not reported
Evaluation Date:	19870220
Evaluation Responsible Agency:	State
Found Violation:	No
Evaluation Type Description:	FOCUSED COMPLIANCE INSPECTION
Evaluation Responsible Person Identifier:	R2DEP
Evaluation Responsible Sub-Organization:	Not reported
Actual Return to Compliance Date:	Not reported
Scheduled Compliance Date:	Not reported
Date of Request:	Not reported
Date Response Received:	Not reported
Request Agency:	Not reported
Former Citation:	Not reported
Evaluation Date:	19900622
Evaluation Responsible Agency:	State

Map ID
Direction
Distance
Elevation

MAP FINDINGS

Site

Database(s)

EDR ID Number
EPA ID Number

FLOWEN OIL DELAWARE VALLEY CORP. (Continued)

1015735469

Found Violation: No
Evaluation Type Description: FOCUSED COMPLIANCE INSPECTION
Evaluation Responsible Person Identifier: R2DEP
Evaluation Responsible Sub-Organization: Not reported
Actual Return to Compliance Date: Not reported
Scheduled Compliance Date: Not reported
Date of Request: Not reported
Date Response Received: Not reported
Request Agency: Not reported
Former Citation: Not reported

Evaluation Date: 19900628
Evaluation Responsible Agency: State
Found Violation: No
Evaluation Type Description: FOCUSED COMPLIANCE INSPECTION
Evaluation Responsible Person Identifier: R2DEP
Evaluation Responsible Sub-Organization: Not reported
Actual Return to Compliance Date: Not reported
Scheduled Compliance Date: Not reported
Date of Request: Not reported
Date Response Received: Not reported
Request Agency: Not reported
Former Citation: Not reported

Evaluation Date: 19900725
Evaluation Responsible Agency: State
Found Violation: No
Evaluation Type Description: FOCUSED COMPLIANCE INSPECTION
Evaluation Responsible Person Identifier: R2DEP
Evaluation Responsible Sub-Organization: Not reported
Actual Return to Compliance Date: Not reported
Scheduled Compliance Date: Not reported
Date of Request: Not reported
Date Response Received: Not reported
Request Agency: Not reported
Former Citation: Not reported

Evaluation Date: 19901224
Evaluation Responsible Agency: State
Found Violation: No
Evaluation Type Description: FOCUSED COMPLIANCE INSPECTION
Evaluation Responsible Person Identifier: R2DEP
Evaluation Responsible Sub-Organization: Not reported
Actual Return to Compliance Date: Not reported
Scheduled Compliance Date: Not reported
Date of Request: Not reported
Date Response Received: Not reported
Request Agency: Not reported
Former Citation: Not reported

Evaluation Date: 19920305
Evaluation Responsible Agency: State
Found Violation: No
Evaluation Type Description: FOCUSED COMPLIANCE INSPECTION
Evaluation Responsible Person Identifier: R2DEP
Evaluation Responsible Sub-Organization: NJ
Actual Return to Compliance Date: Not reported

Map ID
Direction
Distance
Elevation

MAP FINDINGS

Site

Database(s)

EDR ID Number
EPA ID Number

FLOWEN OIL DELAWARE VALLEY CORP. (Continued)

1015735469

Scheduled Compliance Date: Not reported
Date of Request: Not reported
Date Response Received: Not reported
Request Agency: Not reported
Former Citation: Not reported

Evaluation Date: 19920422
Evaluation Responsible Agency: State
Found Violation: No
Evaluation Type Description: COMPLIANCE SCHEDULE EVALUATION
Evaluation Responsible Person Identifier: R2DEP
Evaluation Responsible Sub-Organization: NJ
Actual Return to Compliance Date: Not reported
Scheduled Compliance Date: Not reported
Date of Request: Not reported
Date Response Received: Not reported
Request Agency: Not reported
Former Citation: Not reported

Evaluation Date: 19950412
Evaluation Responsible Agency: State
Found Violation: No
Evaluation Type Description: FOCUSED COMPLIANCE INSPECTION
Evaluation Responsible Person Identifier: NJRCR
Evaluation Responsible Sub-Organization: S
Actual Return to Compliance Date: Not reported
Scheduled Compliance Date: Not reported
Date of Request: Not reported
Date Response Received: Not reported
Request Agency: Not reported
Former Citation: Not reported

Evaluation Date: 19960208
Evaluation Responsible Agency: State
Found Violation: No
Evaluation Type Description: COMPLIANCE EVALUATION INSPECTION ON-SITE
Evaluation Responsible Person Identifier: NJMH
Evaluation Responsible Sub-Organization: S
Actual Return to Compliance Date: Not reported
Scheduled Compliance Date: Not reported
Date of Request: Not reported
Date Response Received: Not reported
Request Agency: Not reported
Former Citation: Not reported

Evaluation Date: 19860129
Evaluation Responsible Agency: State
Found Violation: No
Evaluation Type Description: FOCUSED COMPLIANCE INSPECTION
Evaluation Responsible Person Identifier: R2DEP
Evaluation Responsible Sub-Organization: Not reported
Actual Return to Compliance Date: Not reported
Scheduled Compliance Date: Not reported
Date of Request: Not reported
Date Response Received: Not reported
Request Agency: Not reported
Former Citation: Not reported

Map ID
Direction
Distance
Elevation

MAP FINDINGS

Site

Database(s)

EDR ID Number
EPA ID Number

FLOWEN OIL DELAWARE VALLEY CORP. (Continued)

1015735469

Evaluation Date: 19900904
Evaluation Responsible Agency: State
Found Violation: No
Evaluation Type Description: FOCUSED COMPLIANCE INSPECTION
Evaluation Responsible Person Identifier: R2DEP
Evaluation Responsible Sub-Organization: Not reported
Actual Return to Compliance Date: Not reported
Scheduled Compliance Date: Not reported
Date of Request: Not reported
Date Response Received: Not reported
Request Agency: Not reported
Former Citation: Not reported

Evaluation Date: 19930505
Evaluation Responsible Agency: State
Found Violation: No
Evaluation Type Description: FOCUSED COMPLIANCE INSPECTION
Evaluation Responsible Person Identifier: R2DEP
Evaluation Responsible Sub-Organization: NJ
Actual Return to Compliance Date: Not reported
Scheduled Compliance Date: Not reported
Date of Request: Not reported
Date Response Received: Not reported
Request Agency: Not reported
Former Citation: Not reported

Evaluation Date: 19960118
Evaluation Responsible Agency: State
Found Violation: No
Evaluation Type Description: FOCUSED COMPLIANCE INSPECTION
Evaluation Responsible Person Identifier: NJRH
Evaluation Responsible Sub-Organization: S
Actual Return to Compliance Date: Not reported
Scheduled Compliance Date: Not reported
Date of Request: Not reported
Date Response Received: Not reported
Request Agency: Not reported
Former Citation: Not reported

Evaluation Date: 19941207
Evaluation Responsible Agency: State
Found Violation: No
Evaluation Type Description: FOCUSED COMPLIANCE INSPECTION
Evaluation Responsible Person Identifier: NJRCR
Evaluation Responsible Sub-Organization: S
Actual Return to Compliance Date: Not reported
Scheduled Compliance Date: Not reported
Date of Request: Not reported
Date Response Received: Not reported
Request Agency: Not reported
Former Citation: Not reported

Evaluation Date: 19940404
Evaluation Responsible Agency: State
Found Violation: No
Evaluation Type Description: FOCUSED COMPLIANCE INSPECTION
Evaluation Responsible Person Identifier: NJJB

Map ID
Direction
Distance
Elevation

MAP FINDINGS

Site

Database(s)

EDR ID Number
EPA ID Number

FLOWEN OIL DELAWARE VALLEY CORP. (Continued)

1015735469

Evaluation Responsible Sub-Organization:	S
Actual Return to Compliance Date:	Not reported
Scheduled Compliance Date:	Not reported
Date of Request:	Not reported
Date Response Received:	Not reported
Request Agency:	Not reported
Former Citation:	Not reported
Evaluation Date:	19920701
Evaluation Responsible Agency:	State
Found Violation:	Yes
Evaluation Type Description:	FOCUSED COMPLIANCE INSPECTION
Evaluation Responsible Person Identifier:	R2DEP
Evaluation Responsible Sub-Organization:	NJ
Actual Return to Compliance Date:	19920730
Scheduled Compliance Date:	Not reported
Date of Request:	Not reported
Date Response Received:	Not reported
Request Agency:	Not reported
Former Citation:	Not reported
Evaluation Date:	20080313
Evaluation Responsible Agency:	EPA
Found Violation:	Yes
Evaluation Type Description:	COMPLIANCE EVALUATION INSPECTION ON-SITE
Evaluation Responsible Person Identifier:	R2JDW
Evaluation Responsible Sub-Organization:	RCB
Actual Return to Compliance Date:	20080414
Scheduled Compliance Date:	Not reported
Date of Request:	Not reported
Date Response Received:	Not reported
Request Agency:	Not reported
Former Citation:	Not reported
Evaluation Date:	19960423
Evaluation Responsible Agency:	State
Found Violation:	No
Evaluation Type Description:	FOCUSED COMPLIANCE INSPECTION
Evaluation Responsible Person Identifier:	NJMH
Evaluation Responsible Sub-Organization:	S
Actual Return to Compliance Date:	Not reported
Scheduled Compliance Date:	Not reported
Date of Request:	Not reported
Date Response Received:	Not reported
Request Agency:	Not reported
Former Citation:	Not reported
Evaluation Date:	19851112
Evaluation Responsible Agency:	State
Found Violation:	No
Evaluation Type Description:	FOCUSED COMPLIANCE INSPECTION
Evaluation Responsible Person Identifier:	R2DEP
Evaluation Responsible Sub-Organization:	Not reported
Actual Return to Compliance Date:	Not reported
Scheduled Compliance Date:	Not reported
Date of Request:	Not reported
Date Response Received:	Not reported

Map ID
Direction
Distance
Elevation

MAP FINDINGS

Site

Database(s)

EDR ID Number
EPA ID Number

FLOWEN OIL DELAWARE VALLEY CORP. (Continued)

1015735469

Request Agency:	Not reported
Former Citation:	Not reported
Evaluation Date:	19851119
Evaluation Responsible Agency:	State
Found Violation:	No
Evaluation Type Description:	FOCUSED COMPLIANCE INSPECTION
Evaluation Responsible Person Identifier:	R2DEP
Evaluation Responsible Sub-Organization:	Not reported
Actual Return to Compliance Date:	Not reported
Scheduled Compliance Date:	Not reported
Date of Request:	Not reported
Date Response Received:	Not reported
Request Agency:	Not reported
Former Citation:	Not reported
Evaluation Date:	19870702
Evaluation Responsible Agency:	State
Found Violation:	No
Evaluation Type Description:	FOCUSED COMPLIANCE INSPECTION
Evaluation Responsible Person Identifier:	R2DEP
Evaluation Responsible Sub-Organization:	Not reported
Actual Return to Compliance Date:	Not reported
Scheduled Compliance Date:	Not reported
Date of Request:	Not reported
Date Response Received:	Not reported
Request Agency:	Not reported
Former Citation:	Not reported
Evaluation Date:	19990224
Evaluation Responsible Agency:	State
Found Violation:	No
Evaluation Type Description:	FOCUSED COMPLIANCE INSPECTION
Evaluation Responsible Person Identifier:	NJMH
Evaluation Responsible Sub-Organization:	S
Actual Return to Compliance Date:	Not reported
Scheduled Compliance Date:	Not reported
Date of Request:	Not reported
Date Response Received:	Not reported
Request Agency:	Not reported
Former Citation:	Not reported
Evaluation Date:	19990826
Evaluation Responsible Agency:	State
Found Violation:	No
Evaluation Type Description:	FOCUSED COMPLIANCE INSPECTION
Evaluation Responsible Person Identifier:	NJMH
Evaluation Responsible Sub-Organization:	S
Actual Return to Compliance Date:	Not reported
Scheduled Compliance Date:	Not reported
Date of Request:	Not reported
Date Response Received:	Not reported
Request Agency:	Not reported
Former Citation:	Not reported
Evaluation Date:	19890726
Evaluation Responsible Agency:	State

Map ID
Direction
Distance
Elevation

MAP FINDINGS

Site

Database(s)

EDR ID Number
EPA ID Number

FLOWEN OIL DELAWARE VALLEY CORP. (Continued)

1015735469

Found Violation: No
Evaluation Type Description: FOCUSED COMPLIANCE INSPECTION
Evaluation Responsible Person Identifier: R2DEP
Evaluation Responsible Sub-Organization: Not reported
Actual Return to Compliance Date: Not reported
Scheduled Compliance Date: Not reported
Date of Request: Not reported
Date Response Received: Not reported
Request Agency: Not reported
Former Citation: Not reported

Evaluation Date: 19950712
Evaluation Responsible Agency: State
Found Violation: No
Evaluation Type Description: FINANCIAL RECORD REVIEW
Evaluation Responsible Person Identifier: NJGB
Evaluation Responsible Sub-Organization: C
Actual Return to Compliance Date: Not reported
Scheduled Compliance Date: Not reported
Date of Request: Not reported
Date Response Received: Not reported
Request Agency: Not reported
Former Citation: Not reported

Evaluation Date: 19950330
Evaluation Responsible Agency: State
Found Violation: No
Evaluation Type Description: FOCUSED COMPLIANCE INSPECTION
Evaluation Responsible Person Identifier: NJJB
Evaluation Responsible Sub-Organization: S
Actual Return to Compliance Date: Not reported
Scheduled Compliance Date: Not reported
Date of Request: Not reported
Date Response Received: Not reported
Request Agency: Not reported
Former Citation: Not reported

Evaluation Date: 19940202
Evaluation Responsible Agency: State
Found Violation: Undetermined
Evaluation Type Description: FOCUSED COMPLIANCE INSPECTION
Evaluation Responsible Person Identifier: NJRCR
Evaluation Responsible Sub-Organization: S
Actual Return to Compliance Date: Not reported
Scheduled Compliance Date: Not reported
Date of Request: Not reported
Date Response Received: Not reported
Request Agency: Not reported
Former Citation: Not reported

Evaluation Date: 19900921
Evaluation Responsible Agency: State
Found Violation: Yes
Evaluation Type Description: FOCUSED COMPLIANCE INSPECTION
Evaluation Responsible Person Identifier: R2DEP
Evaluation Responsible Sub-Organization: Not reported
Actual Return to Compliance Date: 19900922

Map ID
Direction
Distance
Elevation

MAP FINDINGS

Site

Database(s)

EDR ID Number
EPA ID Number

FLOWEN OIL DELAWARE VALLEY CORP. (Continued)

1015735469

Scheduled Compliance Date: 19900922
Date of Request: Not reported
Date Response Received: Not reported
Request Agency: Not reported
Former Citation: Not reported

Evaluation Date: 19910522
Evaluation Responsible Agency: State
Found Violation: No
Evaluation Type Description: FOCUSED COMPLIANCE INSPECTION
Evaluation Responsible Person Identifier: R2DEP
Evaluation Responsible Sub-Organization: Not reported
Actual Return to Compliance Date: Not reported
Scheduled Compliance Date: Not reported
Date of Request: Not reported
Date Response Received: Not reported
Request Agency: Not reported
Former Citation: Not reported

Evaluation Date: 19911004
Evaluation Responsible Agency: State
Found Violation: No
Evaluation Type Description: FOCUSED COMPLIANCE INSPECTION
Evaluation Responsible Person Identifier: R2DEP
Evaluation Responsible Sub-Organization: NJ
Actual Return to Compliance Date: Not reported
Scheduled Compliance Date: Not reported
Date of Request: Not reported
Date Response Received: Not reported
Request Agency: Not reported
Former Citation: Not reported

Evaluation Date: 19960920
Evaluation Responsible Agency: State
Found Violation: No
Evaluation Type Description: FOCUSED COMPLIANCE INSPECTION
Evaluation Responsible Person Identifier: NJMH
Evaluation Responsible Sub-Organization: S
Actual Return to Compliance Date: Not reported
Scheduled Compliance Date: Not reported
Date of Request: Not reported
Date Response Received: Not reported
Request Agency: Not reported
Former Citation: Not reported

Evaluation Date: 19920701
Evaluation Responsible Agency: State
Found Violation: No
Evaluation Type Description: SIGNIFICANT NON-COMPLIER
Evaluation Responsible Person Identifier: Not reported
Evaluation Responsible Sub-Organization: Not reported
Actual Return to Compliance Date: Not reported
Scheduled Compliance Date: Not reported
Date of Request: Not reported
Date Response Received: Not reported
Request Agency: Not reported
Former Citation: Not reported

Map ID
Direction
Distance
Elevation

MAP FINDINGS

Site

Database(s)

EDR ID Number
EPA ID Number

FLOWEN OIL DELAWARE VALLEY CORP. (Continued)

1015735469

Evaluation Date:	20080922
Evaluation Responsible Agency:	State
Found Violation:	No
Evaluation Type Description:	FOCUSED COMPLIANCE INSPECTION
Evaluation Responsible Person Identifier:	TOMJK
Evaluation Responsible Sub-Organization:	T
Actual Return to Compliance Date:	Not reported
Scheduled Compliance Date:	Not reported
Date of Request:	Not reported
Date Response Received:	Not reported
Request Agency:	Not reported
Former Citation:	Not reported
Evaluation Date:	19940908
Evaluation Responsible Agency:	State
Found Violation:	No
Evaluation Type Description:	FOCUSED COMPLIANCE INSPECTION
Evaluation Responsible Person Identifier:	NJRCR
Evaluation Responsible Sub-Organization:	S
Actual Return to Compliance Date:	Not reported
Scheduled Compliance Date:	Not reported
Date of Request:	Not reported
Date Response Received:	Not reported
Request Agency:	Not reported
Former Citation:	Not reported
Evaluation Date:	19860201
Evaluation Responsible Agency:	State
Found Violation:	Yes
Evaluation Type Description:	COMPLIANCE EVALUATION INSPECTION ON-SITE
Evaluation Responsible Person Identifier:	R2DEP
Evaluation Responsible Sub-Organization:	Not reported
Actual Return to Compliance Date:	19861112
Scheduled Compliance Date:	19860331
Date of Request:	Not reported
Date Response Received:	Not reported
Request Agency:	Not reported
Former Citation:	Not reported
Evaluation Date:	19920730
Evaluation Responsible Agency:	State
Found Violation:	No
Evaluation Type Description:	FOCUSED COMPLIANCE INSPECTION
Evaluation Responsible Person Identifier:	R2DEP
Evaluation Responsible Sub-Organization:	NJ
Actual Return to Compliance Date:	Not reported
Scheduled Compliance Date:	Not reported
Date of Request:	Not reported
Date Response Received:	Not reported
Request Agency:	Not reported
Former Citation:	Not reported
Evaluation Date:	19860304
Evaluation Responsible Agency:	State
Found Violation:	No
Evaluation Type Description:	FOCUSED COMPLIANCE INSPECTION
Evaluation Responsible Person Identifier:	R2DEP

Map ID
Direction
Distance
Elevation

MAP FINDINGS

Site

Database(s)

EDR ID Number
EPA ID Number

FLOWEN OIL DELAWARE VALLEY CORP. (Continued)

1015735469

Evaluation Responsible Sub-Organization: Not reported
Actual Return to Compliance Date: Not reported
Scheduled Compliance Date: Not reported
Date of Request: Not reported
Date Response Received: Not reported
Request Agency: Not reported
Former Citation: Not reported

Evaluation Date: 20010226
Evaluation Responsible Agency: State
Found Violation: No
Evaluation Type Description: FOCUSED COMPLIANCE INSPECTION
Evaluation Responsible Person Identifier: SOMWH
Evaluation Responsible Sub-Organization: S
Actual Return to Compliance Date: Not reported
Scheduled Compliance Date: Not reported
Date of Request: Not reported
Date Response Received: Not reported
Request Agency: Not reported
Former Citation: Not reported

Evaluation Date: 19850614
Evaluation Responsible Agency: State
Found Violation: No
Evaluation Type Description: FOCUSED COMPLIANCE INSPECTION
Evaluation Responsible Person Identifier: Not reported
Evaluation Responsible Sub-Organization: Not reported
Actual Return to Compliance Date: Not reported
Scheduled Compliance Date: Not reported
Date of Request: Not reported
Date Response Received: Not reported
Request Agency: Not reported
Former Citation: Not reported

Evaluation Date: 19861212
Evaluation Responsible Agency: State
Found Violation: No
Evaluation Type Description: FOCUSED COMPLIANCE INSPECTION
Evaluation Responsible Person Identifier: R2DEP
Evaluation Responsible Sub-Organization: Not reported
Actual Return to Compliance Date: Not reported
Scheduled Compliance Date: Not reported
Date of Request: Not reported
Date Response Received: Not reported
Request Agency: Not reported
Former Citation: Not reported

Evaluation Date: 19920722
Evaluation Responsible Agency: State
Found Violation: No
Evaluation Type Description: FOCUSED COMPLIANCE INSPECTION
Evaluation Responsible Person Identifier: R2DEP
Evaluation Responsible Sub-Organization: NJ
Actual Return to Compliance Date: Not reported
Scheduled Compliance Date: Not reported
Date of Request: Not reported
Date Response Received: Not reported

Map ID
Direction
Distance
Elevation

MAP FINDINGS

Site

Database(s)

EDR ID Number
EPA ID Number

FLOWEN OIL DELAWARE VALLEY CORP. (Continued)

1015735469

Request Agency:	Not reported
Former Citation:	Not reported
Evaluation Date:	19951116
Evaluation Responsible Agency:	State
Found Violation:	No
Evaluation Type Description:	FOCUSED COMPLIANCE INSPECTION
Evaluation Responsible Person Identifier:	NJMH
Evaluation Responsible Sub-Organization:	S
Actual Return to Compliance Date:	Not reported
Scheduled Compliance Date:	Not reported
Date of Request:	Not reported
Date Response Received:	Not reported
Request Agency:	Not reported
Former Citation:	Not reported
Evaluation Date:	19890823
Evaluation Responsible Agency:	State
Found Violation:	Yes
Evaluation Type Description:	FOCUSED COMPLIANCE INSPECTION
Evaluation Responsible Person Identifier:	R2DEP
Evaluation Responsible Sub-Organization:	Not reported
Actual Return to Compliance Date:	19890901
Scheduled Compliance Date:	19890908
Date of Request:	Not reported
Date Response Received:	Not reported
Request Agency:	Not reported
Former Citation:	Not reported
Evaluation Date:	19900928
Evaluation Responsible Agency:	State
Found Violation:	No
Evaluation Type Description:	FOCUSED COMPLIANCE INSPECTION
Evaluation Responsible Person Identifier:	R2DEP
Evaluation Responsible Sub-Organization:	Not reported
Actual Return to Compliance Date:	Not reported
Scheduled Compliance Date:	Not reported
Date of Request:	Not reported
Date Response Received:	Not reported
Request Agency:	Not reported
Former Citation:	Not reported
Evaluation Date:	19920624
Evaluation Responsible Agency:	State
Found Violation:	No
Evaluation Type Description:	FOCUSED COMPLIANCE INSPECTION
Evaluation Responsible Person Identifier:	R2DEP
Evaluation Responsible Sub-Organization:	NJ
Actual Return to Compliance Date:	Not reported
Scheduled Compliance Date:	Not reported
Date of Request:	Not reported
Date Response Received:	Not reported
Request Agency:	Not reported
Former Citation:	Not reported
Evaluation Date:	19930720
Evaluation Responsible Agency:	State

Map ID
Direction
Distance
Elevation

MAP FINDINGS

Site

Database(s)

EDR ID Number
EPA ID Number

FLOWEN OIL DELAWARE VALLEY CORP. (Continued)

1015735469

Found Violation: No
Evaluation Type Description: FOCUSED COMPLIANCE INSPECTION
Evaluation Responsible Person Identifier: R2DEP
Evaluation Responsible Sub-Organization: NJ
Actual Return to Compliance Date: Not reported
Scheduled Compliance Date: Not reported
Date of Request: Not reported
Date Response Received: Not reported
Request Agency: Not reported
Former Citation: Not reported

Evaluation Date: 19890807
Evaluation Responsible Agency: State
Found Violation: No
Evaluation Type Description: FOCUSED COMPLIANCE INSPECTION
Evaluation Responsible Person Identifier: R2DEP
Evaluation Responsible Sub-Organization: Not reported
Actual Return to Compliance Date: Not reported
Scheduled Compliance Date: Not reported
Date of Request: Not reported
Date Response Received: Not reported
Request Agency: Not reported
Former Citation: Not reported

Evaluation Date: 19870424
Evaluation Responsible Agency: State
Found Violation: No
Evaluation Type Description: FOCUSED COMPLIANCE INSPECTION
Evaluation Responsible Person Identifier: R2DEP
Evaluation Responsible Sub-Organization: Not reported
Actual Return to Compliance Date: Not reported
Scheduled Compliance Date: Not reported
Date of Request: Not reported
Date Response Received: Not reported
Request Agency: Not reported
Former Citation: Not reported

Evaluation Date: 19941213
Evaluation Responsible Agency: State
Found Violation: No
Evaluation Type Description: FOCUSED COMPLIANCE INSPECTION
Evaluation Responsible Person Identifier: NJRCR
Evaluation Responsible Sub-Organization: S
Actual Return to Compliance Date: Not reported
Scheduled Compliance Date: Not reported
Date of Request: Not reported
Date Response Received: Not reported
Request Agency: Not reported
Former Citation: Not reported

Evaluation Date: 20090513
Evaluation Responsible Agency: State
Found Violation: No
Evaluation Type Description: FOCUSED COMPLIANCE INSPECTION
Evaluation Responsible Person Identifier: TOMJK
Evaluation Responsible Sub-Organization: T
Actual Return to Compliance Date: Not reported

Map ID
Direction
Distance
Elevation

MAP FINDINGS

Site

Database(s)

EDR ID Number
EPA ID Number

FLOWEN OIL DELAWARE VALLEY CORP. (Continued)

1015735469

Scheduled Compliance Date: Not reported
Date of Request: Not reported
Date Response Received: Not reported
Request Agency: Not reported
Former Citation: Not reported

Evaluation Date: 19940302
Evaluation Responsible Agency: State
Found Violation: Undetermined
Evaluation Type Description: FOCUSED COMPLIANCE INSPECTION
Evaluation Responsible Person Identifier: NJRCR
Evaluation Responsible Sub-Organization: S
Actual Return to Compliance Date: Not reported
Scheduled Compliance Date: Not reported
Date of Request: Not reported
Date Response Received: Not reported
Request Agency: Not reported
Former Citation: Not reported

Evaluation Date: 19850924
Evaluation Responsible Agency: State
Found Violation: No
Evaluation Type Description: FOCUSED COMPLIANCE INSPECTION
Evaluation Responsible Person Identifier: R2DEP
Evaluation Responsible Sub-Organization: Not reported
Actual Return to Compliance Date: Not reported
Scheduled Compliance Date: Not reported
Date of Request: Not reported
Date Response Received: Not reported
Request Agency: Not reported
Former Citation: Not reported

Evaluation Date: 19860421
Evaluation Responsible Agency: State
Found Violation: No
Evaluation Type Description: FOCUSED COMPLIANCE INSPECTION
Evaluation Responsible Person Identifier: R2DEP
Evaluation Responsible Sub-Organization: Not reported
Actual Return to Compliance Date: Not reported
Scheduled Compliance Date: Not reported
Date of Request: Not reported
Date Response Received: Not reported
Request Agency: Not reported
Former Citation: Not reported

Evaluation Date: 19930331
Evaluation Responsible Agency: State
Found Violation: No
Evaluation Type Description: FOCUSED COMPLIANCE INSPECTION
Evaluation Responsible Person Identifier: R2DEP
Evaluation Responsible Sub-Organization: NJ
Actual Return to Compliance Date: Not reported
Scheduled Compliance Date: Not reported
Date of Request: Not reported
Date Response Received: Not reported
Request Agency: Not reported
Former Citation: Not reported

Map ID
Direction
Distance
Elevation

MAP FINDINGS

Site

Database(s)

EDR ID Number
EPA ID Number

FLOWEN OIL DELAWARE VALLEY CORP. (Continued)

1015735469

Evaluation Date: 19930623
Evaluation Responsible Agency: State
Found Violation: No
Evaluation Type Description: FOCUSED COMPLIANCE INSPECTION
Evaluation Responsible Person Identifier: R2DEP
Evaluation Responsible Sub-Organization: NJ
Actual Return to Compliance Date: Not reported
Scheduled Compliance Date: Not reported
Date of Request: Not reported
Date Response Received: Not reported
Request Agency: Not reported
Former Citation: Not reported

Evaluation Date: 19930825
Evaluation Responsible Agency: State
Found Violation: No
Evaluation Type Description: FOCUSED COMPLIANCE INSPECTION
Evaluation Responsible Person Identifier: R2DEP
Evaluation Responsible Sub-Organization: NJ
Actual Return to Compliance Date: Not reported
Scheduled Compliance Date: Not reported
Date of Request: Not reported
Date Response Received: Not reported
Request Agency: Not reported
Former Citation: Not reported

Evaluation Date: 19940510
Evaluation Responsible Agency: State
Found Violation: Undetermined
Evaluation Type Description: FOCUSED COMPLIANCE INSPECTION
Evaluation Responsible Person Identifier: NJRCR
Evaluation Responsible Sub-Organization: S
Actual Return to Compliance Date: Not reported
Scheduled Compliance Date: Not reported
Date of Request: Not reported
Date Response Received: Not reported
Request Agency: Not reported
Former Citation: Not reported

Evaluation Date: 19951026
Evaluation Responsible Agency: State
Found Violation: No
Evaluation Type Description: FOCUSED COMPLIANCE INSPECTION
Evaluation Responsible Person Identifier: NJMH
Evaluation Responsible Sub-Organization: S
Actual Return to Compliance Date: Not reported
Scheduled Compliance Date: Not reported
Date of Request: Not reported
Date Response Received: Not reported
Request Agency: Not reported
Former Citation: Not reported

Evaluation Date: 19940105
Evaluation Responsible Agency: State
Found Violation: No
Evaluation Type Description: FOCUSED COMPLIANCE INSPECTION
Evaluation Responsible Person Identifier: NJRCR

Map ID
Direction
Distance
Elevation

MAP FINDINGS

Site

Database(s)

EDR ID Number
EPA ID Number

FLOWEN OIL DELAWARE VALLEY CORP. (Continued)

1015735469

Evaluation Responsible Sub-Organization:	S
Actual Return to Compliance Date:	Not reported
Scheduled Compliance Date:	Not reported
Date of Request:	Not reported
Date Response Received:	Not reported
Request Agency:	Not reported
Former Citation:	Not reported
Evaluation Date:	19961018
Evaluation Responsible Agency:	State
Found Violation:	No
Evaluation Type Description:	FOCUSED COMPLIANCE INSPECTION
Evaluation Responsible Person Identifier:	NJMH
Evaluation Responsible Sub-Organization:	S
Actual Return to Compliance Date:	Not reported
Scheduled Compliance Date:	Not reported
Date of Request:	Not reported
Date Response Received:	Not reported
Request Agency:	Not reported
Former Citation:	Not reported
Evaluation Date:	19910318
Evaluation Responsible Agency:	State
Found Violation:	No
Evaluation Type Description:	FOCUSED COMPLIANCE INSPECTION
Evaluation Responsible Person Identifier:	R2DEP
Evaluation Responsible Sub-Organization:	Not reported
Actual Return to Compliance Date:	Not reported
Scheduled Compliance Date:	Not reported
Date of Request:	Not reported
Date Response Received:	Not reported
Request Agency:	Not reported
Former Citation:	Not reported
Evaluation Date:	20110517
Evaluation Responsible Agency:	State
Found Violation:	No
Evaluation Type Description:	FOCUSED COMPLIANCE INSPECTION
Evaluation Responsible Person Identifier:	TOMJK
Evaluation Responsible Sub-Organization:	T
Actual Return to Compliance Date:	Not reported
Scheduled Compliance Date:	Not reported
Date of Request:	Not reported
Date Response Received:	Not reported
Request Agency:	Not reported
Former Citation:	Not reported
Evaluation Date:	19930113
Evaluation Responsible Agency:	State
Found Violation:	No
Evaluation Type Description:	FOCUSED COMPLIANCE INSPECTION
Evaluation Responsible Person Identifier:	R2DEP
Evaluation Responsible Sub-Organization:	NJ
Actual Return to Compliance Date:	Not reported
Scheduled Compliance Date:	Not reported
Date of Request:	Not reported
Date Response Received:	Not reported

Map ID
Direction
Distance
Elevation

MAP FINDINGS

Site

Database(s)

EDR ID Number
EPA ID Number

FLOWEN OIL DELAWARE VALLEY CORP. (Continued)

1015735469

Request Agency:	Not reported
Former Citation:	Not reported
Evaluation Date:	19911210
Evaluation Responsible Agency:	State
Found Violation:	No
Evaluation Type Description:	FOCUSED COMPLIANCE INSPECTION
Evaluation Responsible Person Identifier:	R2DEP
Evaluation Responsible Sub-Organization:	NJ
Actual Return to Compliance Date:	Not reported
Scheduled Compliance Date:	Not reported
Date of Request:	Not reported
Date Response Received:	Not reported
Request Agency:	Not reported
Former Citation:	Not reported
Evaluation Date:	20210219
Evaluation Responsible Agency:	State
Found Violation:	Yes
Evaluation Type Description:	COMPLIANCE EVALUATION INSPECTION ON-SITE
Evaluation Responsible Person Identifier:	SOAS
Evaluation Responsible Sub-Organization:	Not reported
Actual Return to Compliance Date:	Not reported
Scheduled Compliance Date:	20210428
Date of Request:	Not reported
Date Response Received:	Not reported
Request Agency:	Not reported
Former Citation:	Not reported
Evaluation Date:	19920609
Evaluation Responsible Agency:	State
Found Violation:	No
Evaluation Type Description:	FOCUSED COMPLIANCE INSPECTION
Evaluation Responsible Person Identifier:	R2DEP
Evaluation Responsible Sub-Organization:	NJ
Actual Return to Compliance Date:	Not reported
Scheduled Compliance Date:	Not reported
Date of Request:	Not reported
Date Response Received:	Not reported
Request Agency:	Not reported
Former Citation:	Not reported
Evaluation Date:	19930415
Evaluation Responsible Agency:	State
Found Violation:	Yes
Evaluation Type Description:	FOCUSED COMPLIANCE INSPECTION
Evaluation Responsible Person Identifier:	R2DEP
Evaluation Responsible Sub-Organization:	NJ
Actual Return to Compliance Date:	19930722
Scheduled Compliance Date:	Not reported
Date of Request:	Not reported
Date Response Received:	Not reported
Request Agency:	Not reported
Former Citation:	Not reported
Evaluation Date:	19960522
Evaluation Responsible Agency:	State

Map ID
Direction
Distance
Elevation

MAP FINDINGS

Site

Database(s)

EDR ID Number
EPA ID Number

FLOWEN OIL DELAWARE VALLEY CORP. (Continued)

1015735469

Found Violation: No
Evaluation Type Description: FOCUSED COMPLIANCE INSPECTION
Evaluation Responsible Person Identifier: NJMH
Evaluation Responsible Sub-Organization: S
Actual Return to Compliance Date: Not reported
Scheduled Compliance Date: Not reported
Date of Request: Not reported
Date Response Received: Not reported
Request Agency: Not reported
Former Citation: Not reported

Evaluation Date: 19860501
Evaluation Responsible Agency: State
Found Violation: No
Evaluation Type Description: FOCUSED COMPLIANCE INSPECTION
Evaluation Responsible Person Identifier: R2DEP
Evaluation Responsible Sub-Organization: Not reported
Actual Return to Compliance Date: Not reported
Scheduled Compliance Date: Not reported
Date of Request: Not reported
Date Response Received: Not reported
Request Agency: Not reported
Former Citation: Not reported

Evaluation Date: 20000225
Evaluation Responsible Agency: State
Found Violation: No
Evaluation Type Description: FOCUSED COMPLIANCE INSPECTION
Evaluation Responsible Person Identifier: NJMH
Evaluation Responsible Sub-Organization: S
Actual Return to Compliance Date: Not reported
Scheduled Compliance Date: Not reported
Date of Request: Not reported
Date Response Received: Not reported
Request Agency: Not reported
Former Citation: Not reported

Evaluation Date: 19960418
Evaluation Responsible Agency: State
Found Violation: No
Evaluation Type Description: FINANCIAL RECORD REVIEW
Evaluation Responsible Person Identifier: NJGB
Evaluation Responsible Sub-Organization: C
Actual Return to Compliance Date: Not reported
Scheduled Compliance Date: Not reported
Date of Request: Not reported
Date Response Received: Not reported
Request Agency: Not reported
Former Citation: Not reported

Evaluation Date: 19890718
Evaluation Responsible Agency: State
Found Violation: No
Evaluation Type Description: FOCUSED COMPLIANCE INSPECTION
Evaluation Responsible Person Identifier: R2DEP
Evaluation Responsible Sub-Organization: Not reported
Actual Return to Compliance Date: Not reported

Map ID
Direction
Distance
Elevation

MAP FINDINGS

Site

Database(s)

EDR ID Number
EPA ID Number

FLOWEN OIL DELAWARE VALLEY CORP. (Continued)

1015735469

Scheduled Compliance Date: Not reported
Date of Request: Not reported
Date Response Received: Not reported
Request Agency: Not reported
Former Citation: Not reported

Evaluation Date: 19900504
Evaluation Responsible Agency: State
Found Violation: No
Evaluation Type Description: FOCUSED COMPLIANCE INSPECTION
Evaluation Responsible Person Identifier: R2DEP
Evaluation Responsible Sub-Organization: Not reported
Actual Return to Compliance Date: Not reported
Scheduled Compliance Date: Not reported
Date of Request: Not reported
Date Response Received: Not reported
Request Agency: Not reported
Former Citation: Not reported

Evaluation Date: 19850917
Evaluation Responsible Agency: State
Found Violation: No
Evaluation Type Description: FOCUSED COMPLIANCE INSPECTION
Evaluation Responsible Person Identifier: Not reported
Evaluation Responsible Sub-Organization: Not reported
Actual Return to Compliance Date: Not reported
Scheduled Compliance Date: Not reported
Date of Request: Not reported
Date Response Received: Not reported
Request Agency: Not reported
Former Citation: Not reported

Evaluation Date: 19930708
Evaluation Responsible Agency: State
Found Violation: No
Evaluation Type Description: FOCUSED COMPLIANCE INSPECTION
Evaluation Responsible Person Identifier: R2DEP
Evaluation Responsible Sub-Organization: NJ
Actual Return to Compliance Date: Not reported
Scheduled Compliance Date: Not reported
Date of Request: Not reported
Date Response Received: Not reported
Request Agency: Not reported
Former Citation: Not reported

Evaluation Date: 19840828
Evaluation Responsible Agency: State
Found Violation: No
Evaluation Type Description: NON-FINANCIAL RECORD REVIEW
Evaluation Responsible Person Identifier: Not reported
Evaluation Responsible Sub-Organization: Not reported
Actual Return to Compliance Date: Not reported
Scheduled Compliance Date: Not reported
Date of Request: Not reported
Date Response Received: Not reported
Request Agency: Not reported
Former Citation: Not reported

Map ID
Direction
Distance
Elevation

MAP FINDINGS

Site

Database(s)

EDR ID Number
EPA ID Number

FLOWEN OIL DELAWARE VALLEY CORP. (Continued)

1015735469

Evaluation Date:	19890912
Evaluation Responsible Agency:	State
Found Violation:	No
Evaluation Type Description:	NON-FINANCIAL RECORD REVIEW
Evaluation Responsible Person Identifier:	R2DEP
Evaluation Responsible Sub-Organization:	Not reported
Actual Return to Compliance Date:	Not reported
Scheduled Compliance Date:	Not reported
Date of Request:	Not reported
Date Response Received:	Not reported
Request Agency:	Not reported
Former Citation:	Not reported
Evaluation Date:	19961125
Evaluation Responsible Agency:	State
Found Violation:	No
Evaluation Type Description:	FOCUSED COMPLIANCE INSPECTION
Evaluation Responsible Person Identifier:	NJMH
Evaluation Responsible Sub-Organization:	S
Actual Return to Compliance Date:	Not reported
Scheduled Compliance Date:	Not reported
Date of Request:	Not reported
Date Response Received:	Not reported
Request Agency:	Not reported
Former Citation:	Not reported
Evaluation Date:	19930415
Evaluation Responsible Agency:	State
Found Violation:	Yes
Evaluation Type Description:	FOCUSED COMPLIANCE INSPECTION
Evaluation Responsible Person Identifier:	R2DEP
Evaluation Responsible Sub-Organization:	NJ
Actual Return to Compliance Date:	19930722
Scheduled Compliance Date:	Not reported
Date of Request:	Not reported
Date Response Received:	Not reported
Request Agency:	Not reported
Former Citation:	Not reported
Evaluation Date:	19860214
Evaluation Responsible Agency:	State
Found Violation:	No
Evaluation Type Description:	FOCUSED COMPLIANCE INSPECTION
Evaluation Responsible Person Identifier:	R2DEP
Evaluation Responsible Sub-Organization:	Not reported
Actual Return to Compliance Date:	Not reported
Scheduled Compliance Date:	Not reported
Date of Request:	Not reported
Date Response Received:	Not reported
Request Agency:	Not reported
Former Citation:	Not reported
Evaluation Date:	19901017
Evaluation Responsible Agency:	State
Found Violation:	No
Evaluation Type Description:	FOCUSED COMPLIANCE INSPECTION
Evaluation Responsible Person Identifier:	R2DEP

Map ID
Direction
Distance
Elevation

MAP FINDINGS

Site

Database(s)

EDR ID Number
EPA ID Number

FLOWEN OIL DELAWARE VALLEY CORP. (Continued)

1015735469

Evaluation Responsible Sub-Organization: Not reported
Actual Return to Compliance Date: Not reported
Scheduled Compliance Date: Not reported
Date of Request: Not reported
Date Response Received: Not reported
Request Agency: Not reported
Former Citation: Not reported

Evaluation Date: 19910815
Evaluation Responsible Agency: State
Found Violation: No
Evaluation Type Description: FOCUSED COMPLIANCE INSPECTION
Evaluation Responsible Person Identifier: R2DEP
Evaluation Responsible Sub-Organization: NJ
Actual Return to Compliance Date: Not reported
Scheduled Compliance Date: Not reported
Date of Request: Not reported
Date Response Received: Not reported
Request Agency: Not reported
Former Citation: Not reported

Evaluation Date: 19930511
Evaluation Responsible Agency: State
Found Violation: No
Evaluation Type Description: FOCUSED COMPLIANCE INSPECTION
Evaluation Responsible Person Identifier: R2DEP
Evaluation Responsible Sub-Organization: NJ
Actual Return to Compliance Date: Not reported
Scheduled Compliance Date: Not reported
Date of Request: Not reported
Date Response Received: Not reported
Request Agency: Not reported
Former Citation: Not reported

Evaluation Date: 19930805
Evaluation Responsible Agency: State
Found Violation: No
Evaluation Type Description: FOCUSED COMPLIANCE INSPECTION
Evaluation Responsible Person Identifier: R2DEP
Evaluation Responsible Sub-Organization: NJ
Actual Return to Compliance Date: Not reported
Scheduled Compliance Date: Not reported
Date of Request: Not reported
Date Response Received: Not reported
Request Agency: Not reported
Former Citation: Not reported

Evaluation Date: 19960614
Evaluation Responsible Agency: State
Found Violation: No
Evaluation Type Description: FOCUSED COMPLIANCE INSPECTION
Evaluation Responsible Person Identifier: NJMH
Evaluation Responsible Sub-Organization: S
Actual Return to Compliance Date: Not reported
Scheduled Compliance Date: Not reported
Date of Request: Not reported
Date Response Received: Not reported

Map ID
Direction
Distance
Elevation

MAP FINDINGS

Site

Database(s)

EDR ID Number
EPA ID Number

FLOWEN OIL DELAWARE VALLEY CORP. (Continued)

1015735469

Request Agency:	Not reported
Former Citation:	Not reported
Evaluation Date:	19860802
Evaluation Responsible Agency:	State
Found Violation:	No
Evaluation Type Description:	NON-FINANCIAL RECORD REVIEW
Evaluation Responsible Person Identifier:	R2DEP
Evaluation Responsible Sub-Organization:	Not reported
Actual Return to Compliance Date:	Not reported
Scheduled Compliance Date:	Not reported
Date of Request:	Not reported
Date Response Received:	Not reported
Request Agency:	Not reported
Former Citation:	Not reported
Evaluation Date:	19900221
Evaluation Responsible Agency:	State
Found Violation:	No
Evaluation Type Description:	FOCUSED COMPLIANCE INSPECTION
Evaluation Responsible Person Identifier:	R2DEP
Evaluation Responsible Sub-Organization:	Not reported
Actual Return to Compliance Date:	Not reported
Scheduled Compliance Date:	Not reported
Date of Request:	Not reported
Date Response Received:	Not reported
Request Agency:	Not reported
Former Citation:	Not reported
Evaluation Date:	19851104
Evaluation Responsible Agency:	State
Found Violation:	No
Evaluation Type Description:	FOCUSED COMPLIANCE INSPECTION
Evaluation Responsible Person Identifier:	R2DEP
Evaluation Responsible Sub-Organization:	Not reported
Actual Return to Compliance Date:	Not reported
Scheduled Compliance Date:	Not reported
Date of Request:	Not reported
Date Response Received:	Not reported
Request Agency:	Not reported
Former Citation:	Not reported
Evaluation Date:	19890510
Evaluation Responsible Agency:	State
Found Violation:	No
Evaluation Type Description:	FOCUSED COMPLIANCE INSPECTION
Evaluation Responsible Person Identifier:	R2DEP
Evaluation Responsible Sub-Organization:	Not reported
Actual Return to Compliance Date:	Not reported
Scheduled Compliance Date:	Not reported
Date of Request:	Not reported
Date Response Received:	Not reported
Request Agency:	Not reported
Former Citation:	Not reported
Evaluation Date:	19910305
Evaluation Responsible Agency:	State

Map ID
Direction
Distance
Elevation

MAP FINDINGS

Site

Database(s)

EDR ID Number
EPA ID Number

FLOWEN OIL DELAWARE VALLEY CORP. (Continued)

1015735469

Found Violation: No
Evaluation Type Description: FOCUSED COMPLIANCE INSPECTION
Evaluation Responsible Person Identifier: R2DEP
Evaluation Responsible Sub-Organization: Not reported
Actual Return to Compliance Date: Not reported
Scheduled Compliance Date: Not reported
Date of Request: Not reported
Date Response Received: Not reported
Request Agency: Not reported
Former Citation: Not reported

Evaluation Date: 19910725
Evaluation Responsible Agency: State
Found Violation: No
Evaluation Type Description: FOCUSED COMPLIANCE INSPECTION
Evaluation Responsible Person Identifier: R2DEP
Evaluation Responsible Sub-Organization: NJ
Actual Return to Compliance Date: Not reported
Scheduled Compliance Date: Not reported
Date of Request: Not reported
Date Response Received: Not reported
Request Agency: Not reported
Former Citation: Not reported

Evaluation Date: 19930120
Evaluation Responsible Agency: State
Found Violation: No
Evaluation Type Description: FOCUSED COMPLIANCE INSPECTION
Evaluation Responsible Person Identifier: R2DEP
Evaluation Responsible Sub-Organization: NJ
Actual Return to Compliance Date: Not reported
Scheduled Compliance Date: Not reported
Date of Request: Not reported
Date Response Received: Not reported
Request Agency: Not reported
Former Citation: Not reported

Evaluation Date: 19921125
Evaluation Responsible Agency: State
Found Violation: No
Evaluation Type Description: FOCUSED COMPLIANCE INSPECTION
Evaluation Responsible Person Identifier: R2DEP
Evaluation Responsible Sub-Organization: NJ
Actual Return to Compliance Date: Not reported
Scheduled Compliance Date: Not reported
Date of Request: Not reported
Date Response Received: Not reported
Request Agency: Not reported
Former Citation: Not reported

Evaluation Date: 19960326
Evaluation Responsible Agency: State
Found Violation: No
Evaluation Type Description: FOCUSED COMPLIANCE INSPECTION
Evaluation Responsible Person Identifier: NJMH
Evaluation Responsible Sub-Organization: S
Actual Return to Compliance Date: Not reported

Map ID
Direction
Distance
Elevation

MAP FINDINGS

Site

Database(s)

EDR ID Number
EPA ID Number

FLOWEN OIL DELAWARE VALLEY CORP. (Continued)

1015735469

Scheduled Compliance Date: Not reported
Date of Request: Not reported
Date Response Received: Not reported
Request Agency: Not reported
Former Citation: Not reported

Evaluation Date: 19931202
Evaluation Responsible Agency: State
Found Violation: Undetermined
Evaluation Type Description: FOCUSED COMPLIANCE INSPECTION
Evaluation Responsible Person Identifier: NJRCR
Evaluation Responsible Sub-Organization: S
Actual Return to Compliance Date: Not reported
Scheduled Compliance Date: Not reported
Date of Request: Not reported
Date Response Received: Not reported
Request Agency: Not reported
Former Citation: Not reported

Evaluation Date: 19890823
Evaluation Responsible Agency: State
Found Violation: Yes
Evaluation Type Description: FOCUSED COMPLIANCE INSPECTION
Evaluation Responsible Person Identifier: R2DEP
Evaluation Responsible Sub-Organization: Not reported
Actual Return to Compliance Date: 19890912
Scheduled Compliance Date: 19890908
Date of Request: Not reported
Date Response Received: Not reported
Request Agency: Not reported
Former Citation: Not reported

Evaluation Date: 19891122
Evaluation Responsible Agency: State
Found Violation: No
Evaluation Type Description: FOCUSED COMPLIANCE INSPECTION
Evaluation Responsible Person Identifier: R2DEP
Evaluation Responsible Sub-Organization: Not reported
Actual Return to Compliance Date: Not reported
Scheduled Compliance Date: Not reported
Date of Request: Not reported
Date Response Received: Not reported
Request Agency: Not reported
Former Citation: Not reported

Evaluation Date: 19890503
Evaluation Responsible Agency: State
Found Violation: No
Evaluation Type Description: FOCUSED COMPLIANCE INSPECTION
Evaluation Responsible Person Identifier: R2DEP
Evaluation Responsible Sub-Organization: Not reported
Actual Return to Compliance Date: Not reported
Scheduled Compliance Date: Not reported
Date of Request: Not reported
Date Response Received: Not reported
Request Agency: Not reported
Former Citation: Not reported

Map ID
Direction
Distance
Elevation

MAP FINDINGS

Site

Database(s)

EDR ID Number
EPA ID Number

FLOWEN OIL DELAWARE VALLEY CORP. (Continued)

1015735469

Evaluation Date: 20210722
Evaluation Responsible Agency: State
Found Violation: No
Evaluation Type Description: FOCUSED COMPLIANCE INSPECTION
Evaluation Responsible Person Identifier: NJVCO
Evaluation Responsible Sub-Organization: Not reported
Actual Return to Compliance Date: Not reported
Scheduled Compliance Date: Not reported
Date of Request: Not reported
Date Response Received: Not reported
Request Agency: Not reported
Former Citation: Not reported

Evaluation Date: 19930909
Evaluation Responsible Agency: State
Found Violation: Undetermined
Evaluation Type Description: FOCUSED COMPLIANCE INSPECTION
Evaluation Responsible Person Identifier: R2DEP
Evaluation Responsible Sub-Organization: NJ
Actual Return to Compliance Date: Not reported
Scheduled Compliance Date: Not reported
Date of Request: Not reported
Date Response Received: Not reported
Request Agency: Not reported
Former Citation: Not reported

Evaluation Date: 19920130
Evaluation Responsible Agency: State
Found Violation: No
Evaluation Type Description: FOCUSED COMPLIANCE INSPECTION
Evaluation Responsible Person Identifier: R2DEP
Evaluation Responsible Sub-Organization: NJ
Actual Return to Compliance Date: Not reported
Scheduled Compliance Date: Not reported
Date of Request: Not reported
Date Response Received: Not reported
Request Agency: Not reported
Former Citation: Not reported

Evaluation Date: 19931014
Evaluation Responsible Agency: State
Found Violation: No
Evaluation Type Description: FOCUSED COMPLIANCE INSPECTION
Evaluation Responsible Person Identifier: NJRCR
Evaluation Responsible Sub-Organization: S
Actual Return to Compliance Date: Not reported
Scheduled Compliance Date: Not reported
Date of Request: Not reported
Date Response Received: Not reported
Request Agency: Not reported
Former Citation: Not reported

Evaluation Date: 19891109
Evaluation Responsible Agency: State
Found Violation: No
Evaluation Type Description: FOCUSED COMPLIANCE INSPECTION
Evaluation Responsible Person Identifier: R2DEP

Map ID
Direction
Distance
Elevation

MAP FINDINGS

Site

Database(s)

EDR ID Number
EPA ID Number

FLOWEN OIL DELAWARE VALLEY CORP. (Continued)

1015735469

Evaluation Responsible Sub-Organization: Not reported
Actual Return to Compliance Date: Not reported
Scheduled Compliance Date: Not reported
Date of Request: Not reported
Date Response Received: Not reported
Request Agency: Not reported
Former Citation: Not reported

Evaluation Date: 19870205
Evaluation Responsible Agency: State
Found Violation: No
Evaluation Type Description: FOCUSED COMPLIANCE INSPECTION
Evaluation Responsible Person Identifier: R2DEP
Evaluation Responsible Sub-Organization: Not reported
Actual Return to Compliance Date: Not reported
Scheduled Compliance Date: Not reported
Date of Request: Not reported
Date Response Received: Not reported
Request Agency: Not reported
Former Citation: Not reported

Evaluation Date: 19870501
Evaluation Responsible Agency: State
Found Violation: No
Evaluation Type Description: FOCUSED COMPLIANCE INSPECTION
Evaluation Responsible Person Identifier: R2DEP
Evaluation Responsible Sub-Organization: Not reported
Actual Return to Compliance Date: Not reported
Scheduled Compliance Date: Not reported
Date of Request: Not reported
Date Response Received: Not reported
Request Agency: Not reported
Former Citation: Not reported

Evaluation Date: 19920415
Evaluation Responsible Agency: State
Found Violation: Yes
Evaluation Type Description: FOCUSED COMPLIANCE INSPECTION
Evaluation Responsible Person Identifier: R2DEP
Evaluation Responsible Sub-Organization: NJ
Actual Return to Compliance Date: 19920611
Scheduled Compliance Date: Not reported
Date of Request: Not reported
Date Response Received: Not reported
Request Agency: Not reported
Former Citation: Not reported

Evaluation Date: 19930722
Evaluation Responsible Agency: State
Found Violation: No
Evaluation Type Description: NOT A SIGNIFICANT NON-COMPLIER
Evaluation Responsible Person Identifier: Not reported
Evaluation Responsible Sub-Organization: Not reported
Actual Return to Compliance Date: Not reported
Scheduled Compliance Date: Not reported
Date of Request: Not reported
Date Response Received: Not reported

Map ID
Direction
Distance
Elevation

MAP FINDINGS

Site

Database(s)

EDR ID Number
EPA ID Number

FLOWEN OIL DELAWARE VALLEY CORP. (Continued)

1015735469

Request Agency:	Not reported
Former Citation:	Not reported
Evaluation Date:	19901130
Evaluation Responsible Agency:	State
Found Violation:	No
Evaluation Type Description:	FOCUSED COMPLIANCE INSPECTION
Evaluation Responsible Person Identifier:	R2DEP
Evaluation Responsible Sub-Organization:	Not reported
Actual Return to Compliance Date:	Not reported
Scheduled Compliance Date:	Not reported
Date of Request:	Not reported
Date Response Received:	Not reported
Request Agency:	Not reported
Former Citation:	Not reported
Evaluation Date:	19921224
Evaluation Responsible Agency:	State
Found Violation:	No
Evaluation Type Description:	FOCUSED COMPLIANCE INSPECTION
Evaluation Responsible Person Identifier:	R2DEP
Evaluation Responsible Sub-Organization:	NJ
Actual Return to Compliance Date:	Not reported
Scheduled Compliance Date:	Not reported
Date of Request:	Not reported
Date Response Received:	Not reported
Request Agency:	Not reported
Former Citation:	Not reported
Evaluation Date:	19920115
Evaluation Responsible Agency:	State
Found Violation:	No
Evaluation Type Description:	FOCUSED COMPLIANCE INSPECTION
Evaluation Responsible Person Identifier:	R2DEP
Evaluation Responsible Sub-Organization:	NJ
Actual Return to Compliance Date:	Not reported
Scheduled Compliance Date:	Not reported
Date of Request:	Not reported
Date Response Received:	Not reported
Request Agency:	Not reported
Former Citation:	Not reported
Evaluation Date:	19940217
Evaluation Responsible Agency:	State
Found Violation:	Undetermined
Evaluation Type Description:	FOCUSED COMPLIANCE INSPECTION
Evaluation Responsible Person Identifier:	NJRCR
Evaluation Responsible Sub-Organization:	S
Actual Return to Compliance Date:	Not reported
Scheduled Compliance Date:	Not reported
Date of Request:	Not reported
Date Response Received:	Not reported
Request Agency:	Not reported
Former Citation:	Not reported
Evaluation Date:	20110802
Evaluation Responsible Agency:	State

Map ID
Direction
Distance
Elevation

MAP FINDINGS

Site

Database(s)

EDR ID Number
EPA ID Number

FLOWEN OIL DELAWARE VALLEY CORP. (Continued)

1015735469

Found Violation: No
Evaluation Type Description: FOCUSED COMPLIANCE INSPECTION
Evaluation Responsible Person Identifier: TOMJK
Evaluation Responsible Sub-Organization: T
Actual Return to Compliance Date: Not reported
Scheduled Compliance Date: Not reported
Date of Request: Not reported
Date Response Received: Not reported
Request Agency: Not reported
Former Citation: Not reported

Evaluation Date: 19930716
Evaluation Responsible Agency: State
Found Violation: No
Evaluation Type Description: FOCUSED COMPLIANCE INSPECTION
Evaluation Responsible Person Identifier: R2DEP
Evaluation Responsible Sub-Organization: NJ
Actual Return to Compliance Date: Not reported
Scheduled Compliance Date: Not reported
Date of Request: Not reported
Date Response Received: Not reported
Request Agency: Not reported
Former Citation: Not reported

Evaluation Date: 19941228
Evaluation Responsible Agency: State
Found Violation: Undetermined
Evaluation Type Description: FOCUSED COMPLIANCE INSPECTION
Evaluation Responsible Person Identifier: NJRCR
Evaluation Responsible Sub-Organization: S
Actual Return to Compliance Date: Not reported
Scheduled Compliance Date: Not reported
Date of Request: Not reported
Date Response Received: Not reported
Request Agency: Not reported
Former Citation: Not reported

Evaluation Date: 19870330
Evaluation Responsible Agency: State
Found Violation: No
Evaluation Type Description: FOCUSED COMPLIANCE INSPECTION
Evaluation Responsible Person Identifier: R2DEP
Evaluation Responsible Sub-Organization: Not reported
Actual Return to Compliance Date: Not reported
Scheduled Compliance Date: Not reported
Date of Request: Not reported
Date Response Received: Not reported
Request Agency: Not reported
Former Citation: Not reported

Evaluation Date: 19930106
Evaluation Responsible Agency: State
Found Violation: No
Evaluation Type Description: FOCUSED COMPLIANCE INSPECTION
Evaluation Responsible Person Identifier: R2DEP
Evaluation Responsible Sub-Organization: NJ
Actual Return to Compliance Date: Not reported

Map ID
Direction
Distance
Elevation

MAP FINDINGS

Site

Database(s)

EDR ID Number
EPA ID Number

FLOWEN OIL DELAWARE VALLEY CORP. (Continued)

1015735469

Scheduled Compliance Date: Not reported
Date of Request: Not reported
Date Response Received: Not reported
Request Agency: Not reported
Former Citation: Not reported

Evaluation Date: 19861222
Evaluation Responsible Agency: State
Found Violation: No
Evaluation Type Description: FOCUSED COMPLIANCE INSPECTION
Evaluation Responsible Person Identifier: R2DEP
Evaluation Responsible Sub-Organization: Not reported
Actual Return to Compliance Date: Not reported
Scheduled Compliance Date: Not reported
Date of Request: Not reported
Date Response Received: Not reported
Request Agency: Not reported
Former Citation: Not reported

Evaluation Date: 19870120
Evaluation Responsible Agency: State
Found Violation: No
Evaluation Type Description: FOCUSED COMPLIANCE INSPECTION
Evaluation Responsible Person Identifier: R2DEP
Evaluation Responsible Sub-Organization: Not reported
Actual Return to Compliance Date: Not reported
Scheduled Compliance Date: Not reported
Date of Request: Not reported
Date Response Received: Not reported
Request Agency: Not reported
Former Citation: Not reported

Evaluation Date: 19921230
Evaluation Responsible Agency: State
Found Violation: No
Evaluation Type Description: FOCUSED COMPLIANCE INSPECTION
Evaluation Responsible Person Identifier: R2DEP
Evaluation Responsible Sub-Organization: NJ
Actual Return to Compliance Date: Not reported
Scheduled Compliance Date: Not reported
Date of Request: Not reported
Date Response Received: Not reported
Request Agency: Not reported
Former Citation: Not reported

Evaluation Date: 19940721
Evaluation Responsible Agency: State
Found Violation: No
Evaluation Type Description: FOCUSED COMPLIANCE INSPECTION
Evaluation Responsible Person Identifier: NJRCR
Evaluation Responsible Sub-Organization: S
Actual Return to Compliance Date: Not reported
Scheduled Compliance Date: Not reported
Date of Request: Not reported
Date Response Received: Not reported
Request Agency: Not reported
Former Citation: Not reported

Map ID
Direction
Distance
Elevation

MAP FINDINGS

Site

Database(s)

EDR ID Number
EPA ID Number

FLOWEN OIL DELAWARE VALLEY CORP. (Continued)

1015735469

Evaluation Date: 20000525
Evaluation Responsible Agency: State
Found Violation: No
Evaluation Type Description: FOCUSED COMPLIANCE INSPECTION
Evaluation Responsible Person Identifier: NJMH
Evaluation Responsible Sub-Organization: S
Actual Return to Compliance Date: Not reported
Scheduled Compliance Date: Not reported
Date of Request: Not reported
Date Response Received: Not reported
Request Agency: Not reported
Former Citation: Not reported

Evaluation Date: 19860107
Evaluation Responsible Agency: State
Found Violation: No
Evaluation Type Description: FOCUSED COMPLIANCE INSPECTION
Evaluation Responsible Person Identifier: R2DEP
Evaluation Responsible Sub-Organization: Not reported
Actual Return to Compliance Date: Not reported
Scheduled Compliance Date: Not reported
Date of Request: Not reported
Date Response Received: Not reported
Request Agency: Not reported
Former Citation: Not reported

Evaluation Date: 19890224
Evaluation Responsible Agency: State
Found Violation: No
Evaluation Type Description: FINANCIAL RECORD REVIEW
Evaluation Responsible Person Identifier: R2DEP
Evaluation Responsible Sub-Organization: Not reported
Actual Return to Compliance Date: Not reported
Scheduled Compliance Date: Not reported
Date of Request: Not reported
Date Response Received: Not reported
Request Agency: Not reported
Former Citation: Not reported

Evaluation Date: 19960703
Evaluation Responsible Agency: State
Found Violation: No
Evaluation Type Description: FOCUSED COMPLIANCE INSPECTION
Evaluation Responsible Person Identifier: NJRR
Evaluation Responsible Sub-Organization: S
Actual Return to Compliance Date: Not reported
Scheduled Compliance Date: Not reported
Date of Request: Not reported
Date Response Received: Not reported
Request Agency: Not reported
Former Citation: Not reported

Evaluation Date: 19940613
Evaluation Responsible Agency: State
Found Violation: No
Evaluation Type Description: FOCUSED COMPLIANCE INSPECTION
Evaluation Responsible Person Identifier: NJRCR

Map ID
Direction
Distance
Elevation

MAP FINDINGS

Site

Database(s)

EDR ID Number
EPA ID Number

FLOWEN OIL DELAWARE VALLEY CORP. (Continued)

1015735469

Evaluation Responsible Sub-Organization: S
Actual Return to Compliance Date: Not reported
Scheduled Compliance Date: Not reported
Date of Request: Not reported
Date Response Received: Not reported
Request Agency: Not reported
Former Citation: Not reported

Evaluation Date: 19890301
Evaluation Responsible Agency: State
Found Violation: No
Evaluation Type Description: FOCUSED COMPLIANCE INSPECTION
Evaluation Responsible Person Identifier: R2DEP
Evaluation Responsible Sub-Organization: Not reported
Actual Return to Compliance Date: Not reported
Scheduled Compliance Date: Not reported
Date of Request: Not reported
Date Response Received: Not reported
Request Agency: Not reported
Former Citation: Not reported

Evaluation Date: 19930427
Evaluation Responsible Agency: State
Found Violation: No
Evaluation Type Description: FOCUSED COMPLIANCE INSPECTION
Evaluation Responsible Person Identifier: R2DEP
Evaluation Responsible Sub-Organization: NJ
Actual Return to Compliance Date: Not reported
Scheduled Compliance Date: Not reported
Date of Request: Not reported
Date Response Received: Not reported
Request Agency: Not reported
Former Citation: Not reported

Evaluation Date: 19960126
Evaluation Responsible Agency: State
Found Violation: No
Evaluation Type Description: FOCUSED COMPLIANCE INSPECTION
Evaluation Responsible Person Identifier: NJMH
Evaluation Responsible Sub-Organization: S
Actual Return to Compliance Date: Not reported
Scheduled Compliance Date: Not reported
Date of Request: Not reported
Date Response Received: Not reported
Request Agency: Not reported
Former Citation: Not reported

Evaluation Date: 19930927
Evaluation Responsible Agency: State
Found Violation: Undetermined
Evaluation Type Description: FOCUSED COMPLIANCE INSPECTION
Evaluation Responsible Person Identifier: R2DEP
Evaluation Responsible Sub-Organization: NJ
Actual Return to Compliance Date: Not reported
Scheduled Compliance Date: Not reported
Date of Request: Not reported
Date Response Received: Not reported

Map ID
Direction
Distance
Elevation

MAP FINDINGS

Site

Database(s)

EDR ID Number
EPA ID Number

FLOWEN OIL DELAWARE VALLEY CORP. (Continued)

1015735469

Request Agency:	Not reported
Former Citation:	Not reported
Evaluation Date:	19931221
Evaluation Responsible Agency:	State
Found Violation:	Undetermined
Evaluation Type Description:	FOCUSED COMPLIANCE INSPECTION
Evaluation Responsible Person Identifier:	NJRRCR
Evaluation Responsible Sub-Organization:	S
Actual Return to Compliance Date:	Not reported
Scheduled Compliance Date:	Not reported
Date of Request:	Not reported
Date Response Received:	Not reported
Request Agency:	Not reported
Former Citation:	Not reported
Evaluation Date:	19870604
Evaluation Responsible Agency:	State
Found Violation:	No
Evaluation Type Description:	FOCUSED COMPLIANCE INSPECTION
Evaluation Responsible Person Identifier:	R2DEP
Evaluation Responsible Sub-Organization:	Not reported
Actual Return to Compliance Date:	Not reported
Scheduled Compliance Date:	Not reported
Date of Request:	Not reported
Date Response Received:	Not reported
Request Agency:	Not reported
Former Citation:	Not reported
Evaluation Date:	19920708
Evaluation Responsible Agency:	State
Found Violation:	No
Evaluation Type Description:	FOCUSED COMPLIANCE INSPECTION
Evaluation Responsible Person Identifier:	R2DEP
Evaluation Responsible Sub-Organization:	NJ
Actual Return to Compliance Date:	Not reported
Scheduled Compliance Date:	Not reported
Date of Request:	Not reported
Date Response Received:	Not reported
Request Agency:	Not reported
Former Citation:	Not reported
Evaluation Date:	19911121
Evaluation Responsible Agency:	State
Found Violation:	No
Evaluation Type Description:	FOCUSED COMPLIANCE INSPECTION
Evaluation Responsible Person Identifier:	R2DEP
Evaluation Responsible Sub-Organization:	NJ
Actual Return to Compliance Date:	Not reported
Scheduled Compliance Date:	Not reported
Date of Request:	Not reported
Date Response Received:	Not reported
Request Agency:	Not reported
Former Citation:	Not reported
Evaluation Date:	19900104
Evaluation Responsible Agency:	State

Map ID
Direction
Distance
Elevation

MAP FINDINGS

Site

Database(s)

EDR ID Number
EPA ID Number

FLOWEN OIL DELAWARE VALLEY CORP. (Continued)

1015735469

Found Violation: No
Evaluation Type Description: FOCUSED COMPLIANCE INSPECTION
Evaluation Responsible Person Identifier: R2DEP
Evaluation Responsible Sub-Organization: Not reported
Actual Return to Compliance Date: Not reported
Scheduled Compliance Date: Not reported
Date of Request: Not reported
Date Response Received: Not reported
Request Agency: Not reported
Former Citation: Not reported

Evaluation Date: 19921027
Evaluation Responsible Agency: State
Found Violation: No
Evaluation Type Description: FOCUSED COMPLIANCE INSPECTION
Evaluation Responsible Person Identifier: R2DEP
Evaluation Responsible Sub-Organization: NJ
Actual Return to Compliance Date: Not reported
Scheduled Compliance Date: Not reported
Date of Request: Not reported
Date Response Received: Not reported
Request Agency: Not reported
Former Citation: Not reported

Evaluation Date: 19940316
Evaluation Responsible Agency: State
Found Violation: No
Evaluation Type Description: FOCUSED COMPLIANCE INSPECTION
Evaluation Responsible Person Identifier: NJRCR
Evaluation Responsible Sub-Organization: S
Actual Return to Compliance Date: Not reported
Scheduled Compliance Date: Not reported
Date of Request: Not reported
Date Response Received: Not reported
Request Agency: Not reported
Former Citation: Not reported

Evaluation Date: 19940125
Evaluation Responsible Agency: State
Found Violation: Undetermined
Evaluation Type Description: FOCUSED COMPLIANCE INSPECTION
Evaluation Responsible Person Identifier: NJRCR
Evaluation Responsible Sub-Organization: S
Actual Return to Compliance Date: Not reported
Scheduled Compliance Date: Not reported
Date of Request: Not reported
Date Response Received: Not reported
Request Agency: Not reported
Former Citation: Not reported

Evaluation Date: 19900412
Evaluation Responsible Agency: State
Found Violation: No
Evaluation Type Description: FOCUSED COMPLIANCE INSPECTION
Evaluation Responsible Person Identifier: R2DEP
Evaluation Responsible Sub-Organization: Not reported
Actual Return to Compliance Date: Not reported

Map ID
Direction
Distance
Elevation

MAP FINDINGS

Site

Database(s)

EDR ID Number
EPA ID Number

FLOWEN OIL DELAWARE VALLEY CORP. (Continued)

1015735469

Scheduled Compliance Date: Not reported
Date of Request: Not reported
Date Response Received: Not reported
Request Agency: Not reported
Former Citation: Not reported

Evaluation Date: 19860324
Evaluation Responsible Agency: State
Found Violation: No
Evaluation Type Description: FOCUSED COMPLIANCE INSPECTION
Evaluation Responsible Person Identifier: R2DEP
Evaluation Responsible Sub-Organization: Not reported
Actual Return to Compliance Date: Not reported
Scheduled Compliance Date: Not reported
Date of Request: Not reported
Date Response Received: Not reported
Request Agency: Not reported
Former Citation: Not reported

Evaluation Date: 20000830
Evaluation Responsible Agency: State
Found Violation: No
Evaluation Type Description: FOCUSED COMPLIANCE INSPECTION
Evaluation Responsible Person Identifier: SOMWH
Evaluation Responsible Sub-Organization: S
Actual Return to Compliance Date: Not reported
Scheduled Compliance Date: Not reported
Date of Request: Not reported
Date Response Received: Not reported
Request Agency: Not reported
Former Citation: Not reported

Evaluation Date: 19870324
Evaluation Responsible Agency: State
Found Violation: No
Evaluation Type Description: FOCUSED COMPLIANCE INSPECTION
Evaluation Responsible Person Identifier: R2DEP
Evaluation Responsible Sub-Organization: Not reported
Actual Return to Compliance Date: Not reported
Scheduled Compliance Date: Not reported
Date of Request: Not reported
Date Response Received: Not reported
Request Agency: Not reported
Former Citation: Not reported

Evaluation Date: 19850820
Evaluation Responsible Agency: State
Found Violation: No
Evaluation Type Description: FOCUSED COMPLIANCE INSPECTION
Evaluation Responsible Person Identifier: Not reported
Evaluation Responsible Sub-Organization: Not reported
Actual Return to Compliance Date: Not reported
Scheduled Compliance Date: Not reported
Date of Request: Not reported
Date Response Received: Not reported
Request Agency: Not reported
Former Citation: Not reported

Map ID
Direction
Distance
Elevation

MAP FINDINGS

Site

Database(s)

EDR ID Number
EPA ID Number

FLOWEN OIL DELAWARE VALLEY CORP. (Continued)

1015735469

Evaluation Date: 19920909
Evaluation Responsible Agency: State
Found Violation: No
Evaluation Type Description: FOCUSED COMPLIANCE INSPECTION
Evaluation Responsible Person Identifier: R2DEP
Evaluation Responsible Sub-Organization: NJ
Actual Return to Compliance Date: Not reported
Scheduled Compliance Date: Not reported
Date of Request: Not reported
Date Response Received: Not reported
Request Agency: Not reported
Former Citation: Not reported

Evaluation Date: 19921112
Evaluation Responsible Agency: State
Found Violation: No
Evaluation Type Description: FOCUSED COMPLIANCE INSPECTION
Evaluation Responsible Person Identifier: R2DEP
Evaluation Responsible Sub-Organization: NJ
Actual Return to Compliance Date: Not reported
Scheduled Compliance Date: Not reported
Date of Request: Not reported
Date Response Received: Not reported
Request Agency: Not reported
Former Citation: Not reported

Evaluation Date: 19940727
Evaluation Responsible Agency: State
Found Violation: No
Evaluation Type Description: FOCUSED COMPLIANCE INSPECTION
Evaluation Responsible Person Identifier: NJRCR
Evaluation Responsible Sub-Organization: S
Actual Return to Compliance Date: Not reported
Scheduled Compliance Date: Not reported
Date of Request: Not reported
Date Response Received: Not reported
Request Agency: Not reported
Former Citation: Not reported

Evaluation Date: 19860731
Evaluation Responsible Agency: State
Found Violation: Yes
Evaluation Type Description: COMPLIANCE EVALUATION INSPECTION ON-SITE
Evaluation Responsible Person Identifier: R2DEP
Evaluation Responsible Sub-Organization: Not reported
Actual Return to Compliance Date: 19871110
Scheduled Compliance Date: Not reported
Date of Request: Not reported
Date Response Received: Not reported
Request Agency: Not reported
Former Citation: Not reported

Evaluation Date: 19900328
Evaluation Responsible Agency: State
Found Violation: No
Evaluation Type Description: FOCUSED COMPLIANCE INSPECTION
Evaluation Responsible Person Identifier: R2DEP

Map ID
Direction
Distance
Elevation

MAP FINDINGS

Site

Database(s)

EDR ID Number
EPA ID Number

FLOWEN OIL DELAWARE VALLEY CORP. (Continued)

1015735469

Evaluation Responsible Sub-Organization: Not reported
Actual Return to Compliance Date: Not reported
Scheduled Compliance Date: Not reported
Date of Request: Not reported
Date Response Received: Not reported
Request Agency: Not reported
Former Citation: Not reported

Evaluation Date: 19941017
Evaluation Responsible Agency: State
Found Violation: No
Evaluation Type Description: FOCUSED COMPLIANCE INSPECTION
Evaluation Responsible Person Identifier: NJRCR
Evaluation Responsible Sub-Organization: S
Actual Return to Compliance Date: Not reported
Scheduled Compliance Date: Not reported
Date of Request: Not reported
Date Response Received: Not reported
Request Agency: Not reported
Former Citation: Not reported

Evaluation Date: 20010803
Evaluation Responsible Agency: State
Found Violation: No
Evaluation Type Description: SIGNIFICANT NON-COMPLIER
Evaluation Responsible Person Identifier: SORTG
Evaluation Responsible Sub-Organization: S
Actual Return to Compliance Date: Not reported
Scheduled Compliance Date: Not reported
Date of Request: Not reported
Date Response Received: Not reported
Request Agency: Not reported
Former Citation: Not reported

Evaluation Date: 19870327
Evaluation Responsible Agency: State
Found Violation: No
Evaluation Type Description: FINANCIAL RECORD REVIEW
Evaluation Responsible Person Identifier: R2DEP
Evaluation Responsible Sub-Organization: Not reported
Actual Return to Compliance Date: Not reported
Scheduled Compliance Date: Not reported
Date of Request: Not reported
Date Response Received: Not reported
Request Agency: Not reported
Former Citation: Not reported

Evaluation Date: 19950228
Evaluation Responsible Agency: State
Found Violation: No
Evaluation Type Description: FOCUSED COMPLIANCE INSPECTION
Evaluation Responsible Person Identifier: NJRCR
Evaluation Responsible Sub-Organization: S
Actual Return to Compliance Date: Not reported
Scheduled Compliance Date: Not reported
Date of Request: Not reported
Date Response Received: Not reported

Map ID
Direction
Distance
Elevation

MAP FINDINGS

Site

Database(s)

EDR ID Number
EPA ID Number

FLOWEN OIL DELAWARE VALLEY CORP. (Continued)

1015735469

Request Agency:	Not reported
Former Citation:	Not reported
Evaluation Date:	19960823
Evaluation Responsible Agency:	State
Found Violation:	No
Evaluation Type Description:	FOCUSED COMPLIANCE INSPECTION
Evaluation Responsible Person Identifier:	NJMH
Evaluation Responsible Sub-Organization:	S
Actual Return to Compliance Date:	Not reported
Scheduled Compliance Date:	Not reported
Date of Request:	Not reported
Date Response Received:	Not reported
Request Agency:	Not reported
Former Citation:	Not reported
Evaluation Date:	19910419
Evaluation Responsible Agency:	State
Found Violation:	No
Evaluation Type Description:	FOCUSED COMPLIANCE INSPECTION
Evaluation Responsible Person Identifier:	R2DEP
Evaluation Responsible Sub-Organization:	Not reported
Actual Return to Compliance Date:	Not reported
Scheduled Compliance Date:	Not reported
Date of Request:	Not reported
Date Response Received:	Not reported
Request Agency:	Not reported
Former Citation:	Not reported
Evaluation Date:	19960621
Evaluation Responsible Agency:	State
Found Violation:	No
Evaluation Type Description:	FOCUSED COMPLIANCE INSPECTION
Evaluation Responsible Person Identifier:	NJMH
Evaluation Responsible Sub-Organization:	S
Actual Return to Compliance Date:	Not reported
Scheduled Compliance Date:	Not reported
Date of Request:	Not reported
Date Response Received:	Not reported
Request Agency:	Not reported
Former Citation:	Not reported
Evaluation Date:	19911115
Evaluation Responsible Agency:	State
Found Violation:	No
Evaluation Type Description:	FOCUSED COMPLIANCE INSPECTION
Evaluation Responsible Person Identifier:	R2DEP
Evaluation Responsible Sub-Organization:	NJ
Actual Return to Compliance Date:	Not reported
Scheduled Compliance Date:	Not reported
Date of Request:	Not reported
Date Response Received:	Not reported
Request Agency:	Not reported
Former Citation:	Not reported
Evaluation Date:	20210526
Evaluation Responsible Agency:	State

Map ID
Direction
Distance
Elevation

MAP FINDINGS

Site

Database(s)

EDR ID Number
EPA ID Number

FLOWEN OIL DELAWARE VALLEY CORP. (Continued)

1015735469

Found Violation: No
Evaluation Type Description: COMPLIANCE SCHEDULE EVALUATION
Evaluation Responsible Person Identifier: SOAS
Evaluation Responsible Sub-Organization: Not reported
Actual Return to Compliance Date: Not reported
Scheduled Compliance Date: Not reported
Date of Request: Not reported
Date Response Received: Not reported
Request Agency: Not reported
Former Citation: Not reported

Evaluation Date: 19940818
Evaluation Responsible Agency: State
Found Violation: No
Evaluation Type Description: FOCUSED COMPLIANCE INSPECTION
Evaluation Responsible Person Identifier: NJRCR
Evaluation Responsible Sub-Organization: S
Actual Return to Compliance Date: Not reported
Scheduled Compliance Date: Not reported
Date of Request: Not reported
Date Response Received: Not reported
Request Agency: Not reported
Former Citation: Not reported

Evaluation Date: 19901204
Evaluation Responsible Agency: State
Found Violation: No
Evaluation Type Description: FOCUSED COMPLIANCE INSPECTION
Evaluation Responsible Person Identifier: R2DEP
Evaluation Responsible Sub-Organization: Not reported
Actual Return to Compliance Date: Not reported
Scheduled Compliance Date: Not reported
Date of Request: Not reported
Date Response Received: Not reported
Request Agency: Not reported
Former Citation: Not reported

Evaluation Date: 20091104
Evaluation Responsible Agency: State
Found Violation: No
Evaluation Type Description: FOCUSED COMPLIANCE INSPECTION
Evaluation Responsible Person Identifier: TOMJK
Evaluation Responsible Sub-Organization: T
Actual Return to Compliance Date: Not reported
Scheduled Compliance Date: Not reported
Date of Request: Not reported
Date Response Received: Not reported
Request Agency: Not reported
Former Citation: Not reported

Evaluation Date: 19920826
Evaluation Responsible Agency: State
Found Violation: No
Evaluation Type Description: FOCUSED COMPLIANCE INSPECTION
Evaluation Responsible Person Identifier: R2DEP
Evaluation Responsible Sub-Organization: NJ
Actual Return to Compliance Date: Not reported

Map ID
Direction
Distance
Elevation

MAP FINDINGS

Site

Database(s)

EDR ID Number
EPA ID Number

FLOWEN OIL DELAWARE VALLEY CORP. (Continued)

1015735469

Scheduled Compliance Date: Not reported
Date of Request: Not reported
Date Response Received: Not reported
Request Agency: Not reported
Former Citation: Not reported

Evaluation Date: 19870624
Evaluation Responsible Agency: State
Found Violation: No
Evaluation Type Description: FOCUSED COMPLIANCE INSPECTION
Evaluation Responsible Person Identifier: R2DEP
Evaluation Responsible Sub-Organization: Not reported
Actual Return to Compliance Date: Not reported
Scheduled Compliance Date: Not reported
Date of Request: Not reported
Date Response Received: Not reported
Request Agency: Not reported
Former Citation: Not reported

Evaluation Date: 19930818
Evaluation Responsible Agency: State
Found Violation: Yes
Evaluation Type Description: COMPLIANCE SCHEDULE EVALUATION
Evaluation Responsible Person Identifier: R2DEP
Evaluation Responsible Sub-Organization: NJ
Actual Return to Compliance Date: 19930818
Scheduled Compliance Date: 19930815
Date of Request: Not reported
Date Response Received: Not reported
Request Agency: Not reported
Former Citation: Not reported

Evaluation Date: 19970219
Evaluation Responsible Agency: State
Found Violation: No
Evaluation Type Description: COMPLIANCE EVALUATION INSPECTION ON-SITE
Evaluation Responsible Person Identifier: NJMH
Evaluation Responsible Sub-Organization: S
Actual Return to Compliance Date: Not reported
Scheduled Compliance Date: Not reported
Date of Request: Not reported
Date Response Received: Not reported
Request Agency: Not reported
Former Citation: Not reported

Evaluation Date: 19890428
Evaluation Responsible Agency: State
Found Violation: No
Evaluation Type Description: FOCUSED COMPLIANCE INSPECTION
Evaluation Responsible Person Identifier: R2DEP
Evaluation Responsible Sub-Organization: Not reported
Actual Return to Compliance Date: Not reported
Scheduled Compliance Date: Not reported
Date of Request: Not reported
Date Response Received: Not reported
Request Agency: Not reported
Former Citation: Not reported

Map ID
Direction
Distance
Elevation

MAP FINDINGS

Site

Database(s)

EDR ID Number
EPA ID Number

FLOWEN OIL DELAWARE VALLEY CORP. (Continued)

1015735469

Evaluation Date:	19950803
Evaluation Responsible Agency:	State
Found Violation:	No
Evaluation Type Description:	FOCUSED COMPLIANCE INSPECTION
Evaluation Responsible Person Identifier:	NJMH
Evaluation Responsible Sub-Organization:	S
Actual Return to Compliance Date:	Not reported
Scheduled Compliance Date:	Not reported
Date of Request:	Not reported
Date Response Received:	Not reported
Request Agency:	Not reported
Former Citation:	Not reported
Evaluation Date:	19910613
Evaluation Responsible Agency:	State
Found Violation:	Yes
Evaluation Type Description:	FOCUSED COMPLIANCE INSPECTION
Evaluation Responsible Person Identifier:	R2DEP
Evaluation Responsible Sub-Organization:	Not reported
Actual Return to Compliance Date:	19910722
Scheduled Compliance Date:	19910625
Date of Request:	Not reported
Date Response Received:	Not reported
Request Agency:	Not reported
Former Citation:	Not reported
Evaluation Date:	19840227
Evaluation Responsible Agency:	State
Found Violation:	Yes
Evaluation Type Description:	COMPLIANCE EVALUATION INSPECTION ON-SITE
Evaluation Responsible Person Identifier:	Not reported
Evaluation Responsible Sub-Organization:	Not reported
Actual Return to Compliance Date:	19840320
Scheduled Compliance Date:	19840314
Date of Request:	Not reported
Date Response Received:	Not reported
Request Agency:	Not reported
Former Citation:	Not reported
Evaluation Date:	19920325
Evaluation Responsible Agency:	State
Found Violation:	No
Evaluation Type Description:	FOCUSED COMPLIANCE INSPECTION
Evaluation Responsible Person Identifier:	R2DEP
Evaluation Responsible Sub-Organization:	NJ
Actual Return to Compliance Date:	Not reported
Scheduled Compliance Date:	Not reported
Date of Request:	Not reported
Date Response Received:	Not reported
Request Agency:	Not reported
Former Citation:	Not reported
Evaluation Date:	19910503
Evaluation Responsible Agency:	State
Found Violation:	No
Evaluation Type Description:	FOCUSED COMPLIANCE INSPECTION
Evaluation Responsible Person Identifier:	R2DEP

Map ID
Direction
Distance
Elevation

MAP FINDINGS

Site

Database(s)

EDR ID Number
EPA ID Number

FLOWEN OIL DELAWARE VALLEY CORP. (Continued)

1015735469

Evaluation Responsible Sub-Organization: Not reported
Actual Return to Compliance Date: Not reported
Scheduled Compliance Date: Not reported
Date of Request: Not reported
Date Response Received: Not reported
Request Agency: Not reported
Former Citation: Not reported

Evaluation Date: 20000725
Evaluation Responsible Agency: State
Found Violation: No
Evaluation Type Description: FOCUSED COMPLIANCE INSPECTION
Evaluation Responsible Person Identifier: SOTWO
Evaluation Responsible Sub-Organization: S
Actual Return to Compliance Date: Not reported
Scheduled Compliance Date: Not reported
Date of Request: Not reported
Date Response Received: Not reported
Request Agency: Not reported
Former Citation: Not reported

Evaluation Date: 19900808
Evaluation Responsible Agency: State
Found Violation: No
Evaluation Type Description: FOCUSED COMPLIANCE INSPECTION
Evaluation Responsible Person Identifier: R2DEP
Evaluation Responsible Sub-Organization: Not reported
Actual Return to Compliance Date: Not reported
Scheduled Compliance Date: Not reported
Date of Request: Not reported
Date Response Received: Not reported
Request Agency: Not reported
Former Citation: Not reported

Evaluation Date: 19960110
Evaluation Responsible Agency: State
Found Violation: No
Evaluation Type Description: FOCUSED COMPLIANCE INSPECTION
Evaluation Responsible Person Identifier: NJMG
Evaluation Responsible Sub-Organization: S
Actual Return to Compliance Date: Not reported
Scheduled Compliance Date: Not reported
Date of Request: Not reported
Date Response Received: Not reported
Request Agency: Not reported
Former Citation: Not reported

Evaluation Date: 20160225
Evaluation Responsible Agency: State
Found Violation: No
Evaluation Type Description: COMPLIANCE EVALUATION INSPECTION ON-SITE
Evaluation Responsible Person Identifier: TOMJK
Evaluation Responsible Sub-Organization: T
Actual Return to Compliance Date: Not reported
Scheduled Compliance Date: Not reported
Date of Request: Not reported
Date Response Received: Not reported

Map ID
Direction
Distance
Elevation

MAP FINDINGS

Site

Database(s)

EDR ID Number
EPA ID Number

FLOWEN OIL DELAWARE VALLEY CORP. (Continued)

1015735469

Request Agency:	Not reported
Former Citation:	Not reported
Evaluation Date:	20000128
Evaluation Responsible Agency:	State
Found Violation:	No
Evaluation Type Description:	FOCUSED COMPLIANCE INSPECTION
Evaluation Responsible Person Identifier:	NJMH
Evaluation Responsible Sub-Organization:	S
Actual Return to Compliance Date:	Not reported
Scheduled Compliance Date:	Not reported
Date of Request:	Not reported
Date Response Received:	Not reported
Request Agency:	Not reported
Former Citation:	Not reported
Evaluation Date:	19940328
Evaluation Responsible Agency:	State
Found Violation:	No
Evaluation Type Description:	FOCUSED COMPLIANCE INSPECTION
Evaluation Responsible Person Identifier:	NJRCR
Evaluation Responsible Sub-Organization:	S
Actual Return to Compliance Date:	Not reported
Scheduled Compliance Date:	Not reported
Date of Request:	Not reported
Date Response Received:	Not reported
Request Agency:	Not reported
Former Citation:	Not reported
Evaluation Date:	19890816
Evaluation Responsible Agency:	State
Found Violation:	No
Evaluation Type Description:	FOCUSED COMPLIANCE INSPECTION
Evaluation Responsible Person Identifier:	R2DEP
Evaluation Responsible Sub-Organization:	Not reported
Actual Return to Compliance Date:	Not reported
Scheduled Compliance Date:	Not reported
Date of Request:	Not reported
Date Response Received:	Not reported
Request Agency:	Not reported
Former Citation:	Not reported
Evaluation Date:	19990126
Evaluation Responsible Agency:	State
Found Violation:	No
Evaluation Type Description:	FOCUSED COMPLIANCE INSPECTION
Evaluation Responsible Person Identifier:	NJMH
Evaluation Responsible Sub-Organization:	S
Actual Return to Compliance Date:	Not reported
Scheduled Compliance Date:	Not reported
Date of Request:	Not reported
Date Response Received:	Not reported
Request Agency:	Not reported
Former Citation:	Not reported
Evaluation Date:	19850814
Evaluation Responsible Agency:	State

Map ID
Direction
Distance
Elevation

MAP FINDINGS

Site

Database(s)

EDR ID Number
EPA ID Number

FLOWEN OIL DELAWARE VALLEY CORP. (Continued)

1015735469

Found Violation: No
Evaluation Type Description: FOCUSED COMPLIANCE INSPECTION
Evaluation Responsible Person Identifier: Not reported
Evaluation Responsible Sub-Organization: Not reported
Actual Return to Compliance Date: Not reported
Scheduled Compliance Date: Not reported
Date of Request: Not reported
Date Response Received: Not reported
Request Agency: Not reported
Former Citation: Not reported

Evaluation Date: 19940928
Evaluation Responsible Agency: State
Found Violation: No
Evaluation Type Description: FINANCIAL RECORD REVIEW
Evaluation Responsible Person Identifier: NJGB
Evaluation Responsible Sub-Organization: E
Actual Return to Compliance Date: Not reported
Scheduled Compliance Date: Not reported
Date of Request: Not reported
Date Response Received: Not reported
Request Agency: Not reported
Former Citation: Not reported

Evaluation Date: 19991117
Evaluation Responsible Agency: State
Found Violation: No
Evaluation Type Description: FOCUSED COMPLIANCE INSPECTION
Evaluation Responsible Person Identifier: NJMH
Evaluation Responsible Sub-Organization: S
Actual Return to Compliance Date: Not reported
Scheduled Compliance Date: Not reported
Date of Request: Not reported
Date Response Received: Not reported
Request Agency: Not reported
Former Citation: Not reported

Evaluation Date: 19970519
Evaluation Responsible Agency: State
Found Violation: No
Evaluation Type Description: FOCUSED COMPLIANCE INSPECTION
Evaluation Responsible Person Identifier: NJMH
Evaluation Responsible Sub-Organization: S
Actual Return to Compliance Date: Not reported
Scheduled Compliance Date: Not reported
Date of Request: Not reported
Date Response Received: Not reported
Request Agency: Not reported
Former Citation: Not reported

Evaluation Date: 19920514
Evaluation Responsible Agency: State
Found Violation: No
Evaluation Type Description: FOCUSED COMPLIANCE INSPECTION
Evaluation Responsible Person Identifier: R2DEP
Evaluation Responsible Sub-Organization: NJ
Actual Return to Compliance Date: Not reported

Map ID
Direction
Distance
Elevation

MAP FINDINGS

Site

Database(s)

EDR ID Number
EPA ID Number

FLOWEN OIL DELAWARE VALLEY CORP. (Continued)

1015735469

Scheduled Compliance Date: Not reported
Date of Request: Not reported
Date Response Received: Not reported
Request Agency: Not reported
Former Citation: Not reported

Evaluation Date: 19930813
Evaluation Responsible Agency: State
Found Violation: No
Evaluation Type Description: FOCUSED COMPLIANCE INSPECTION
Evaluation Responsible Person Identifier: R2DEP
Evaluation Responsible Sub-Organization: NJ
Actual Return to Compliance Date: Not reported
Scheduled Compliance Date: Not reported
Date of Request: Not reported
Date Response Received: Not reported
Request Agency: Not reported
Former Citation: Not reported

Evaluation Date: 19960717
Evaluation Responsible Agency: State
Found Violation: No
Evaluation Type Description: FOCUSED COMPLIANCE INSPECTION
Evaluation Responsible Person Identifier: NJMH
Evaluation Responsible Sub-Organization: S
Actual Return to Compliance Date: Not reported
Scheduled Compliance Date: Not reported
Date of Request: Not reported
Date Response Received: Not reported
Request Agency: Not reported
Former Citation: Not reported

Evaluation Date: 19940630
Evaluation Responsible Agency: State
Found Violation: No
Evaluation Type Description: FINANCIAL RECORD REVIEW
Evaluation Responsible Person Identifier: NJGB
Evaluation Responsible Sub-Organization: BE
Actual Return to Compliance Date: Not reported
Scheduled Compliance Date: Not reported
Date of Request: Not reported
Date Response Received: Not reported
Request Agency: Not reported
Former Citation: Not reported

Evaluation Date: 19911011
Evaluation Responsible Agency: State
Found Violation: No
Evaluation Type Description: FOCUSED COMPLIANCE INSPECTION
Evaluation Responsible Person Identifier: R2DEP
Evaluation Responsible Sub-Organization: NJ
Actual Return to Compliance Date: Not reported
Scheduled Compliance Date: Not reported
Date of Request: Not reported
Date Response Received: Not reported
Request Agency: Not reported
Former Citation: Not reported

Map ID
Direction
Distance
Elevation

MAP FINDINGS

Site

Database(s)

EDR ID Number
EPA ID Number

FLOWEN OIL DELAWARE VALLEY CORP. (Continued)

1015735469

Evaluation Date: 19920701
Evaluation Responsible Agency: State
Found Violation: Yes
Evaluation Type Description: FOCUSED COMPLIANCE INSPECTION
Evaluation Responsible Person Identifier: R2DEP
Evaluation Responsible Sub-Organization: NJ
Actual Return to Compliance Date: 19920730
Scheduled Compliance Date: 19920731
Date of Request: Not reported
Date Response Received: Not reported
Request Agency: Not reported
Former Citation: Not reported

Evaluation Date: 19860201
Evaluation Responsible Agency: State
Found Violation: Yes
Evaluation Type Description: COMPLIANCE EVALUATION INSPECTION ON-SITE
Evaluation Responsible Person Identifier: R2DEP
Evaluation Responsible Sub-Organization: Not reported
Actual Return to Compliance Date: 19861112
Scheduled Compliance Date: 19860331
Date of Request: Not reported
Date Response Received: Not reported
Request Agency: Not reported
Former Citation: Not reported

Evaluation Date: 19900312
Evaluation Responsible Agency: State
Found Violation: No
Evaluation Type Description: FOCUSED COMPLIANCE INSPECTION
Evaluation Responsible Person Identifier: R2DEP
Evaluation Responsible Sub-Organization: Not reported
Actual Return to Compliance Date: Not reported
Scheduled Compliance Date: Not reported
Date of Request: Not reported
Date Response Received: Not reported
Request Agency: Not reported
Former Citation: Not reported

Evaluation Date: 19900418
Evaluation Responsible Agency: State
Found Violation: No
Evaluation Type Description: FOCUSED COMPLIANCE INSPECTION
Evaluation Responsible Person Identifier: R2DEP
Evaluation Responsible Sub-Organization: Not reported
Actual Return to Compliance Date: Not reported
Scheduled Compliance Date: Not reported
Date of Request: Not reported
Date Response Received: Not reported
Request Agency: Not reported
Former Citation: Not reported

Evaluation Date: 19970321
Evaluation Responsible Agency: State
Found Violation: No
Evaluation Type Description: FOCUSED COMPLIANCE INSPECTION
Evaluation Responsible Person Identifier: NJMH

Map ID
Direction
Distance
Elevation

MAP FINDINGS

Site

Database(s)

EDR ID Number
EPA ID Number

FLOWEN OIL DELAWARE VALLEY CORP. (Continued)

1015735469

Evaluation Responsible Sub-Organization: S
Actual Return to Compliance Date: Not reported
Scheduled Compliance Date: Not reported
Date of Request: Not reported
Date Response Received: Not reported
Request Agency: Not reported
Former Citation: Not reported

Evaluation Date: 19870708
Evaluation Responsible Agency: State
Found Violation: No
Evaluation Type Description: FOCUSED COMPLIANCE INSPECTION
Evaluation Responsible Person Identifier: R2DEP
Evaluation Responsible Sub-Organization: Not reported
Actual Return to Compliance Date: Not reported
Scheduled Compliance Date: Not reported
Date of Request: Not reported
Date Response Received: Not reported
Request Agency: Not reported
Former Citation: Not reported

Evaluation Date: 19920715
Evaluation Responsible Agency: State
Found Violation: No
Evaluation Type Description: FOCUSED COMPLIANCE INSPECTION
Evaluation Responsible Person Identifier: R2DEP
Evaluation Responsible Sub-Organization: NJ
Actual Return to Compliance Date: Not reported
Scheduled Compliance Date: Not reported
Date of Request: Not reported
Date Response Received: Not reported
Request Agency: Not reported
Former Citation: Not reported

Evaluation Date: 19920806
Evaluation Responsible Agency: State
Found Violation: No
Evaluation Type Description: FOCUSED COMPLIANCE INSPECTION
Evaluation Responsible Person Identifier: R2DEP
Evaluation Responsible Sub-Organization: NJ
Actual Return to Compliance Date: Not reported
Scheduled Compliance Date: Not reported
Date of Request: Not reported
Date Response Received: Not reported
Request Agency: Not reported
Former Citation: Not reported

Evaluation Date: 19900525
Evaluation Responsible Agency: State
Found Violation: Yes
Evaluation Type Description: FOCUSED COMPLIANCE INSPECTION
Evaluation Responsible Person Identifier: R2DEP
Evaluation Responsible Sub-Organization: Not reported
Actual Return to Compliance Date: 19900702
Scheduled Compliance Date: 19900625
Date of Request: Not reported
Date Response Received: Not reported

Map ID
Direction
Distance
Elevation

MAP FINDINGS

Site

Database(s)

EDR ID Number
EPA ID Number

FLOWEN OIL DELAWARE VALLEY CORP. (Continued)

1015735469

Request Agency:	Not reported
Former Citation:	Not reported
Evaluation Date:	19920916
Evaluation Responsible Agency:	State
Found Violation:	No
Evaluation Type Description:	FOCUSED COMPLIANCE INSPECTION
Evaluation Responsible Person Identifier:	R2DEP
Evaluation Responsible Sub-Organization:	NJ
Actual Return to Compliance Date:	Not reported
Scheduled Compliance Date:	Not reported
Date of Request:	Not reported
Date Response Received:	Not reported
Request Agency:	Not reported
Former Citation:	Not reported
Evaluation Date:	19890908
Evaluation Responsible Agency:	State
Found Violation:	No
Evaluation Type Description:	FOCUSED COMPLIANCE INSPECTION
Evaluation Responsible Person Identifier:	R2DEP
Evaluation Responsible Sub-Organization:	Not reported
Actual Return to Compliance Date:	Not reported
Scheduled Compliance Date:	Not reported
Date of Request:	Not reported
Date Response Received:	Not reported
Request Agency:	Not reported
Former Citation:	Not reported
Evaluation Date:	20010108
Evaluation Responsible Agency:	State
Found Violation:	No
Evaluation Type Description:	FOCUSED COMPLIANCE INSPECTION
Evaluation Responsible Person Identifier:	SOMWH
Evaluation Responsible Sub-Organization:	S
Actual Return to Compliance Date:	Not reported
Scheduled Compliance Date:	Not reported
Date of Request:	Not reported
Date Response Received:	Not reported
Request Agency:	Not reported
Former Citation:	Not reported
Evaluation Date:	19921118
Evaluation Responsible Agency:	State
Found Violation:	No
Evaluation Type Description:	FOCUSED COMPLIANCE INSPECTION
Evaluation Responsible Person Identifier:	R2DEP
Evaluation Responsible Sub-Organization:	NJ
Actual Return to Compliance Date:	Not reported
Scheduled Compliance Date:	Not reported
Date of Request:	Not reported
Date Response Received:	Not reported
Request Agency:	Not reported
Former Citation:	Not reported
Evaluation Date:	19960301
Evaluation Responsible Agency:	State

Map ID
Direction
Distance
Elevation

MAP FINDINGS

Site

Database(s)

EDR ID Number
EPA ID Number

FLOWEN OIL DELAWARE VALLEY CORP. (Continued)

1015735469

Found Violation: No
Evaluation Type Description: FOCUSED COMPLIANCE INSPECTION
Evaluation Responsible Person Identifier: NJMH
Evaluation Responsible Sub-Organization: S
Actual Return to Compliance Date: Not reported
Scheduled Compliance Date: Not reported
Date of Request: Not reported
Date Response Received: Not reported
Request Agency: Not reported
Former Citation: Not reported

Evaluation Date: 19901115
Evaluation Responsible Agency: State
Found Violation: No
Evaluation Type Description: FOCUSED COMPLIANCE INSPECTION
Evaluation Responsible Person Identifier: R2DEP
Evaluation Responsible Sub-Organization: Not reported
Actual Return to Compliance Date: Not reported
Scheduled Compliance Date: Not reported
Date of Request: Not reported
Date Response Received: Not reported
Request Agency: Not reported
Former Citation: Not reported

Evaluation Date: 19960411
Evaluation Responsible Agency: State
Found Violation: No
Evaluation Type Description: FINANCIAL RECORD REVIEW
Evaluation Responsible Person Identifier: NJGB
Evaluation Responsible Sub-Organization: C
Actual Return to Compliance Date: Not reported
Scheduled Compliance Date: Not reported
Date of Request: Not reported
Date Response Received: Not reported
Request Agency: Not reported
Former Citation: Not reported

Evaluation Date: 19920730
Evaluation Responsible Agency: State
Found Violation: Yes
Evaluation Type Description: NON-FINANCIAL RECORD REVIEW
Evaluation Responsible Person Identifier: R2DEP
Evaluation Responsible Sub-Organization: NJ
Actual Return to Compliance Date: 19920730
Scheduled Compliance Date: Not reported
Date of Request: Not reported
Date Response Received: Not reported
Request Agency: Not reported
Former Citation: Not reported

Evaluation Date: 19890309
Evaluation Responsible Agency: State
Found Violation: No
Evaluation Type Description: FOCUSED COMPLIANCE INSPECTION
Evaluation Responsible Person Identifier: R2DEP
Evaluation Responsible Sub-Organization: Not reported
Actual Return to Compliance Date: Not reported

Map ID
Direction
Distance
Elevation

MAP FINDINGS

Site

Database(s)

EDR ID Number
EPA ID Number

FLOWEN OIL DELAWARE VALLEY CORP. (Continued)

1015735469

Scheduled Compliance Date: Not reported
Date of Request: Not reported
Date Response Received: Not reported
Request Agency: Not reported
Former Citation: Not reported

Evaluation Date: 19890407
Evaluation Responsible Agency: State
Found Violation: No
Evaluation Type Description: FOCUSED COMPLIANCE INSPECTION
Evaluation Responsible Person Identifier: R2DEP
Evaluation Responsible Sub-Organization: Not reported
Actual Return to Compliance Date: Not reported
Scheduled Compliance Date: Not reported
Date of Request: Not reported
Date Response Received: Not reported
Request Agency: Not reported
Former Citation: Not reported

Evaluation Date: 19840319
Evaluation Responsible Agency: State
Found Violation: No
Evaluation Type Description: NON-FINANCIAL RECORD REVIEW
Evaluation Responsible Person Identifier: Not reported
Evaluation Responsible Sub-Organization: Not reported
Actual Return to Compliance Date: Not reported
Scheduled Compliance Date: Not reported
Date of Request: Not reported
Date Response Received: Not reported
Request Agency: Not reported
Former Citation: Not reported

Evaluation Date: 19910718
Evaluation Responsible Agency: State
Found Violation: No
Evaluation Type Description: FOCUSED COMPLIANCE INSPECTION
Evaluation Responsible Person Identifier: R2DEP
Evaluation Responsible Sub-Organization: NJ
Actual Return to Compliance Date: Not reported
Scheduled Compliance Date: Not reported
Date of Request: Not reported
Date Response Received: Not reported
Request Agency: Not reported
Former Citation: Not reported

Evaluation Date: 19930902
Evaluation Responsible Agency: State
Found Violation: Undetermined
Evaluation Type Description: FOCUSED COMPLIANCE INSPECTION
Evaluation Responsible Person Identifier: R2DEP
Evaluation Responsible Sub-Organization: NJ
Actual Return to Compliance Date: Not reported
Scheduled Compliance Date: Not reported
Date of Request: Not reported
Date Response Received: Not reported
Request Agency: Not reported
Former Citation: Not reported

Map ID
Direction
Distance
Elevation

MAP FINDINGS

Site

Database(s)

EDR ID Number
EPA ID Number

FLOWEN OIL DELAWARE VALLEY CORP. (Continued)

1015735469

Evaluation Date: 19920527
Evaluation Responsible Agency: State
Found Violation: No
Evaluation Type Description: FOCUSED COMPLIANCE INSPECTION
Evaluation Responsible Person Identifier: R2DEP
Evaluation Responsible Sub-Organization: NJ
Actual Return to Compliance Date: Not reported
Scheduled Compliance Date: Not reported
Date of Request: Not reported
Date Response Received: Not reported
Request Agency: Not reported
Former Citation: Not reported

Evaluation Date: 19940106
Evaluation Responsible Agency: State
Found Violation: Undetermined
Evaluation Type Description: FOCUSED COMPLIANCE INSPECTION
Evaluation Responsible Person Identifier: NJRCR
Evaluation Responsible Sub-Organization: S
Actual Return to Compliance Date: Not reported
Scheduled Compliance Date: Not reported
Date of Request: Not reported
Date Response Received: Not reported
Request Agency: Not reported
Former Citation: Not reported

Evaluation Date: 19870520
Evaluation Responsible Agency: State
Found Violation: No
Evaluation Type Description: FOCUSED COMPLIANCE INSPECTION
Evaluation Responsible Person Identifier: R2DEP
Evaluation Responsible Sub-Organization: Not reported
Actual Return to Compliance Date: Not reported
Scheduled Compliance Date: Not reported
Date of Request: Not reported
Date Response Received: Not reported
Request Agency: Not reported
Former Citation: Not reported

Evaluation Date: 19870304
Evaluation Responsible Agency: State
Found Violation: No
Evaluation Type Description: FOCUSED COMPLIANCE INSPECTION
Evaluation Responsible Person Identifier: R2DEP
Evaluation Responsible Sub-Organization: Not reported
Actual Return to Compliance Date: Not reported
Scheduled Compliance Date: Not reported
Date of Request: Not reported
Date Response Received: Not reported
Request Agency: Not reported
Former Citation: Not reported

Evaluation Date: 19880429
Evaluation Responsible Agency: State
Found Violation: Yes
Evaluation Type Description: FOCUSED COMPLIANCE INSPECTION
Evaluation Responsible Person Identifier: R2DEP

Map ID
Direction
Distance
Elevation

MAP FINDINGS

Site

Database(s)

EDR ID Number
EPA ID Number

FLOWEN OIL DELAWARE VALLEY CORP. (Continued)

1015735469

Evaluation Responsible Sub-Organization: Not reported
Actual Return to Compliance Date: 19890301
Scheduled Compliance Date: 19881219
Date of Request: Not reported
Date Response Received: Not reported
Request Agency: Not reported
Former Citation: Not reported

Evaluation Date: 19941014
Evaluation Responsible Agency: State
Found Violation: No
Evaluation Type Description: FINANCIAL RECORD REVIEW
Evaluation Responsible Person Identifier: NJGB
Evaluation Responsible Sub-Organization: C
Actual Return to Compliance Date: Not reported
Scheduled Compliance Date: Not reported
Date of Request: Not reported
Date Response Received: Not reported
Request Agency: Not reported
Former Citation: Not reported

Evaluation Date: 19920611
Evaluation Responsible Agency: State
Found Violation: Yes
Evaluation Type Description: COMPLIANCE SCHEDULE EVALUATION
Evaluation Responsible Person Identifier: R2DEP
Evaluation Responsible Sub-Organization: NJ
Actual Return to Compliance Date: 19920611
Scheduled Compliance Date: Not reported
Date of Request: Not reported
Date Response Received: Not reported
Request Agency: Not reported
Former Citation: Not reported

Evaluation Date: 19940621
Evaluation Responsible Agency: State
Found Violation: No
Evaluation Type Description: FOCUSED COMPLIANCE INSPECTION
Evaluation Responsible Person Identifier: NJRCR
Evaluation Responsible Sub-Organization: S
Actual Return to Compliance Date: Not reported
Scheduled Compliance Date: Not reported
Date of Request: Not reported
Date Response Received: Not reported
Request Agency: Not reported
Former Citation: Not reported

Evaluation Date: 19870922
Evaluation Responsible Agency: State
Found Violation: Yes
Evaluation Type Description: FOCUSED COMPLIANCE INSPECTION
Evaluation Responsible Person Identifier: R2DEP
Evaluation Responsible Sub-Organization: Not reported
Actual Return to Compliance Date: 19870923
Scheduled Compliance Date: Not reported
Date of Request: Not reported
Date Response Received: Not reported

Map ID
Direction
Distance
Elevation

MAP FINDINGS

Site

Database(s)

EDR ID Number
EPA ID Number

FLOWEN OIL DELAWARE VALLEY CORP. (Continued)

1015735469

Request Agency:	Not reported
Former Citation:	Not reported
Evaluation Date:	19960904
Evaluation Responsible Agency:	State
Found Violation:	No
Evaluation Type Description:	FOCUSED COMPLIANCE INSPECTION
Evaluation Responsible Person Identifier:	NJMH
Evaluation Responsible Sub-Organization:	S
Actual Return to Compliance Date:	Not reported
Scheduled Compliance Date:	Not reported
Date of Request:	Not reported
Date Response Received:	Not reported
Request Agency:	Not reported
Former Citation:	Not reported
Evaluation Date:	19940113
Evaluation Responsible Agency:	State
Found Violation:	Undetermined
Evaluation Type Description:	FOCUSED COMPLIANCE INSPECTION
Evaluation Responsible Person Identifier:	NJRCR
Evaluation Responsible Sub-Organization:	S
Actual Return to Compliance Date:	Not reported
Scheduled Compliance Date:	Not reported
Date of Request:	Not reported
Date Response Received:	Not reported
Request Agency:	Not reported
Former Citation:	Not reported
Evaluation Date:	19910625
Evaluation Responsible Agency:	State
Found Violation:	No
Evaluation Type Description:	FOCUSED COMPLIANCE INSPECTION
Evaluation Responsible Person Identifier:	R2DEP
Evaluation Responsible Sub-Organization:	Not reported
Actual Return to Compliance Date:	Not reported
Scheduled Compliance Date:	Not reported
Date of Request:	Not reported
Date Response Received:	Not reported
Request Agency:	Not reported
Former Citation:	Not reported
Evaluation Date:	19870414
Evaluation Responsible Agency:	State
Found Violation:	Yes
Evaluation Type Description:	FOCUSED COMPLIANCE INSPECTION
Evaluation Responsible Person Identifier:	R2DEP
Evaluation Responsible Sub-Organization:	Not reported
Actual Return to Compliance Date:	19871110
Scheduled Compliance Date:	19881220
Date of Request:	Not reported
Date Response Received:	Not reported
Request Agency:	Not reported
Former Citation:	Not reported
Evaluation Date:	19970218
Evaluation Responsible Agency:	State

Map ID
Direction
Distance
Elevation

MAP FINDINGS

Site

Database(s)

EDR ID Number
EPA ID Number

FLOWEN OIL DELAWARE VALLEY CORP. (Continued)

1015735469

Found Violation:	No
Evaluation Type Description:	NON-FINANCIAL RECORD REVIEW
Evaluation Responsible Person Identifier:	NJMH
Evaluation Responsible Sub-Organization:	S
Actual Return to Compliance Date:	Not reported
Scheduled Compliance Date:	Not reported
Date of Request:	Not reported
Date Response Received:	Not reported
Request Agency:	Not reported
Former Citation:	Not reported
Evaluation Date:	19950713
Evaluation Responsible Agency:	State
Found Violation:	No
Evaluation Type Description:	FOCUSED COMPLIANCE INSPECTION
Evaluation Responsible Person Identifier:	NJRR
Evaluation Responsible Sub-Organization:	S
Actual Return to Compliance Date:	Not reported
Scheduled Compliance Date:	Not reported
Date of Request:	Not reported
Date Response Received:	Not reported
Request Agency:	Not reported
Former Citation:	Not reported
Evaluation Date:	19870320
Evaluation Responsible Agency:	State
Found Violation:	Yes
Evaluation Type Description:	FOCUSED COMPLIANCE INSPECTION
Evaluation Responsible Person Identifier:	R2DEP
Evaluation Responsible Sub-Organization:	Not reported
Actual Return to Compliance Date:	19871110
Scheduled Compliance Date:	Not reported
Date of Request:	Not reported
Date Response Received:	Not reported
Request Agency:	Not reported
Former Citation:	Not reported
Evaluation Date:	19861231
Evaluation Responsible Agency:	State
Found Violation:	No
Evaluation Type Description:	FOCUSED COMPLIANCE INSPECTION
Evaluation Responsible Person Identifier:	R2DEP
Evaluation Responsible Sub-Organization:	Not reported
Actual Return to Compliance Date:	Not reported
Scheduled Compliance Date:	Not reported
Date of Request:	Not reported
Date Response Received:	Not reported
Request Agency:	Not reported
Former Citation:	Not reported
Evaluation Date:	19900821
Evaluation Responsible Agency:	State
Found Violation:	No
Evaluation Type Description:	FOCUSED COMPLIANCE INSPECTION
Evaluation Responsible Person Identifier:	R2DEP
Evaluation Responsible Sub-Organization:	Not reported
Actual Return to Compliance Date:	Not reported

Map ID
Direction
Distance
Elevation

MAP FINDINGS

Site

Database(s)

EDR ID Number
EPA ID Number

FLOWEN OIL DELAWARE VALLEY CORP. (Continued)

1015735469

Scheduled Compliance Date: Not reported
Date of Request: Not reported
Date Response Received: Not reported
Request Agency: Not reported
Former Citation: Not reported

Evaluation Date: 19840207
Evaluation Responsible Agency: State
Found Violation: No
Evaluation Type Description: FINANCIAL RECORD REVIEW
Evaluation Responsible Person Identifier: Not reported
Evaluation Responsible Sub-Organization: Not reported
Actual Return to Compliance Date: Not reported
Scheduled Compliance Date: Not reported
Date of Request: Not reported
Date Response Received: Not reported
Request Agency: Not reported
Former Citation: Not reported

Evaluation Date: 19950216
Evaluation Responsible Agency: State
Found Violation: No
Evaluation Type Description: FOCUSED COMPLIANCE INSPECTION
Evaluation Responsible Person Identifier: NJRCR
Evaluation Responsible Sub-Organization: S
Actual Return to Compliance Date: Not reported
Scheduled Compliance Date: Not reported
Date of Request: Not reported
Date Response Received: Not reported
Request Agency: Not reported
Former Citation: Not reported

Evaluation Date: 19941129
Evaluation Responsible Agency: State
Found Violation: No
Evaluation Type Description: FOCUSED COMPLIANCE INSPECTION
Evaluation Responsible Person Identifier: NJRCR
Evaluation Responsible Sub-Organization: S
Actual Return to Compliance Date: Not reported
Scheduled Compliance Date: Not reported
Date of Request: Not reported
Date Response Received: Not reported
Request Agency: Not reported
Former Citation: Not reported

Evaluation Date: 19840327
Evaluation Responsible Agency: State
Found Violation: No
Evaluation Type Description: COMPLIANCE EVALUATION INSPECTION ON-SITE
Evaluation Responsible Person Identifier: Not reported
Evaluation Responsible Sub-Organization: Not reported
Actual Return to Compliance Date: Not reported
Scheduled Compliance Date: Not reported
Date of Request: Not reported
Date Response Received: Not reported
Request Agency: Not reported
Former Citation: Not reported

Map ID
Direction
Distance
Elevation

MAP FINDINGS

Site

Database(s)

EDR ID Number
EPA ID Number

FLOWEN OIL DELAWARE VALLEY CORP. (Continued)

1015735469

Evaluation Date:	19940225
Evaluation Responsible Agency:	State
Found Violation:	Undetermined
Evaluation Type Description:	FOCUSED COMPLIANCE INSPECTION
Evaluation Responsible Person Identifier:	NJRCR
Evaluation Responsible Sub-Organization:	S
Actual Return to Compliance Date:	Not reported
Scheduled Compliance Date:	Not reported
Date of Request:	Not reported
Date Response Received:	Not reported
Request Agency:	Not reported
Former Citation:	Not reported
Evaluation Date:	19910722
Evaluation Responsible Agency:	State
Found Violation:	Yes
Evaluation Type Description:	COMPLIANCE SCHEDULE EVALUATION
Evaluation Responsible Person Identifier:	R2DEP
Evaluation Responsible Sub-Organization:	NJ
Actual Return to Compliance Date:	19910722
Scheduled Compliance Date:	19910625
Date of Request:	Not reported
Date Response Received:	Not reported
Request Agency:	Not reported
Former Citation:	Not reported
Evaluation Date:	19850606
Evaluation Responsible Agency:	State
Found Violation:	No
Evaluation Type Description:	FOCUSED COMPLIANCE INSPECTION
Evaluation Responsible Person Identifier:	Not reported
Evaluation Responsible Sub-Organization:	Not reported
Actual Return to Compliance Date:	Not reported
Scheduled Compliance Date:	Not reported
Date of Request:	Not reported
Date Response Received:	Not reported
Request Agency:	Not reported
Former Citation:	Not reported
Evaluation Date:	19870320
Evaluation Responsible Agency:	State
Found Violation:	Yes
Evaluation Type Description:	FOCUSED COMPLIANCE INSPECTION
Evaluation Responsible Person Identifier:	R2DEP
Evaluation Responsible Sub-Organization:	Not reported
Actual Return to Compliance Date:	19870428
Scheduled Compliance Date:	19870403
Date of Request:	Not reported
Date Response Received:	Not reported
Request Agency:	Not reported
Former Citation:	Not reported
Evaluation Date:	19960809
Evaluation Responsible Agency:	State
Found Violation:	No
Evaluation Type Description:	FOCUSED COMPLIANCE INSPECTION
Evaluation Responsible Person Identifier:	NJMH

Map ID
Direction
Distance
Elevation

MAP FINDINGS

Site

Database(s)

EDR ID Number
EPA ID Number

FLOWEN OIL DELAWARE VALLEY CORP. (Continued)

1015735469

Evaluation Responsible Sub-Organization:	S
Actual Return to Compliance Date:	Not reported
Scheduled Compliance Date:	Not reported
Date of Request:	Not reported
Date Response Received:	Not reported
Request Agency:	Not reported
Former Citation:	Not reported
Evaluation Date:	19930722
Evaluation Responsible Agency:	State
Found Violation:	Yes
Evaluation Type Description:	NON-FINANCIAL RECORD REVIEW
Evaluation Responsible Person Identifier:	R2DEP
Evaluation Responsible Sub-Organization:	NJ
Actual Return to Compliance Date:	19930722
Scheduled Compliance Date:	Not reported
Date of Request:	Not reported
Date Response Received:	Not reported
Request Agency:	Not reported
Former Citation:	Not reported
Evaluation Date:	19930722
Evaluation Responsible Agency:	State
Found Violation:	Yes
Evaluation Type Description:	NON-FINANCIAL RECORD REVIEW
Evaluation Responsible Person Identifier:	R2DEP
Evaluation Responsible Sub-Organization:	NJ
Actual Return to Compliance Date:	19930722
Scheduled Compliance Date:	Not reported
Date of Request:	Not reported
Date Response Received:	Not reported
Request Agency:	Not reported
Former Citation:	Not reported
Evaluation Date:	19920603
Evaluation Responsible Agency:	State
Found Violation:	No
Evaluation Type Description:	FOCUSED COMPLIANCE INSPECTION
Evaluation Responsible Person Identifier:	R2DEP
Evaluation Responsible Sub-Organization:	NJ
Actual Return to Compliance Date:	Not reported
Scheduled Compliance Date:	Not reported
Date of Request:	Not reported
Date Response Received:	Not reported
Request Agency:	Not reported
Former Citation:	Not reported
Evaluation Date:	19860113
Evaluation Responsible Agency:	State
Found Violation:	No
Evaluation Type Description:	FOCUSED COMPLIANCE INSPECTION
Evaluation Responsible Person Identifier:	R2DEP
Evaluation Responsible Sub-Organization:	Not reported
Actual Return to Compliance Date:	Not reported
Scheduled Compliance Date:	Not reported
Date of Request:	Not reported
Date Response Received:	Not reported

Map ID
Direction
Distance
Elevation

MAP FINDINGS

Site

Database(s)

EDR ID Number
EPA ID Number

FLOWEN OIL DELAWARE VALLEY CORP. (Continued)

1015735469

Request Agency:	Not reported
Former Citation:	Not reported
Evaluation Date:	19951229
Evaluation Responsible Agency:	State
Found Violation:	No
Evaluation Type Description:	FOCUSED COMPLIANCE INSPECTION
Evaluation Responsible Person Identifier:	NJMH
Evaluation Responsible Sub-Organization:	S
Actual Return to Compliance Date:	Not reported
Scheduled Compliance Date:	Not reported
Date of Request:	Not reported
Date Response Received:	Not reported
Request Agency:	Not reported
Former Citation:	Not reported
Evaluation Date:	19931026
Evaluation Responsible Agency:	State
Found Violation:	No
Evaluation Type Description:	FOCUSED COMPLIANCE INSPECTION
Evaluation Responsible Person Identifier:	NJRCR
Evaluation Responsible Sub-Organization:	S
Actual Return to Compliance Date:	Not reported
Scheduled Compliance Date:	Not reported
Date of Request:	Not reported
Date Response Received:	Not reported
Request Agency:	Not reported
Former Citation:	Not reported
Evaluation Date:	19860731
Evaluation Responsible Agency:	State
Found Violation:	Yes
Evaluation Type Description:	COMPLIANCE EVALUATION INSPECTION ON-SITE
Evaluation Responsible Person Identifier:	R2DEP
Evaluation Responsible Sub-Organization:	Not reported
Actual Return to Compliance Date:	19871110
Scheduled Compliance Date:	19861218
Date of Request:	Not reported
Date Response Received:	Not reported
Request Agency:	Not reported
Former Citation:	Not reported
Evaluation Date:	19890516
Evaluation Responsible Agency:	State
Found Violation:	No
Evaluation Type Description:	FOCUSED COMPLIANCE INSPECTION
Evaluation Responsible Person Identifier:	R2DEP
Evaluation Responsible Sub-Organization:	Not reported
Actual Return to Compliance Date:	Not reported
Scheduled Compliance Date:	Not reported
Date of Request:	Not reported
Date Response Received:	Not reported
Request Agency:	Not reported
Former Citation:	Not reported
Evaluation Date:	19930525
Evaluation Responsible Agency:	State

Map ID
Direction
Distance
Elevation

MAP FINDINGS

Site

Database(s)

EDR ID Number
EPA ID Number

FLOWEN OIL DELAWARE VALLEY CORP. (Continued)

1015735469

Found Violation: No
Evaluation Type Description: FOCUSED COMPLIANCE INSPECTION
Evaluation Responsible Person Identifier: R2DEP
Evaluation Responsible Sub-Organization: NJ
Actual Return to Compliance Date: Not reported
Scheduled Compliance Date: Not reported
Date of Request: Not reported
Date Response Received: Not reported
Request Agency: Not reported
Former Citation: Not reported

Evaluation Date: 19941220
Evaluation Responsible Agency: State
Found Violation: No
Evaluation Type Description: FOCUSED COMPLIANCE INSPECTION
Evaluation Responsible Person Identifier: NJRCR
Evaluation Responsible Sub-Organization: S
Actual Return to Compliance Date: Not reported
Scheduled Compliance Date: Not reported
Date of Request: Not reported
Date Response Received: Not reported
Request Agency: Not reported
Former Citation: Not reported

Evaluation Date: 19890915
Evaluation Responsible Agency: State
Found Violation: No
Evaluation Type Description: FOCUSED COMPLIANCE INSPECTION
Evaluation Responsible Person Identifier: R2DEP
Evaluation Responsible Sub-Organization: Not reported
Actual Return to Compliance Date: Not reported
Scheduled Compliance Date: Not reported
Date of Request: Not reported
Date Response Received: Not reported
Request Agency: Not reported
Former Citation: Not reported

Evaluation Date: 19860513
Evaluation Responsible Agency: State
Found Violation: No
Evaluation Type Description: FOCUSED COMPLIANCE INSPECTION
Evaluation Responsible Person Identifier: R2DEP
Evaluation Responsible Sub-Organization: Not reported
Actual Return to Compliance Date: Not reported
Scheduled Compliance Date: Not reported
Date of Request: Not reported
Date Response Received: Not reported
Request Agency: Not reported
Former Citation: Not reported

Evaluation Date: 20030213
Evaluation Responsible Agency: State
Found Violation: No
Evaluation Type Description: FOCUSED COMPLIANCE INSPECTION
Evaluation Responsible Person Identifier: COPCT
Evaluation Responsible Sub-Organization: S
Actual Return to Compliance Date: Not reported

Map ID
Direction
Distance
Elevation

MAP FINDINGS

Site

Database(s)

EDR ID Number
EPA ID Number

FLOWEN OIL DELAWARE VALLEY CORP. (Continued)

1015735469

Scheduled Compliance Date: Not reported
Date of Request: Not reported
Date Response Received: Not reported
Request Agency: Not reported
Former Citation: Not reported

Evaluation Date: 20041221
Evaluation Responsible Agency: State
Found Violation: No
Evaluation Type Description: FOCUSED COMPLIANCE INSPECTION
Evaluation Responsible Person Identifier: COBH
Evaluation Responsible Sub-Organization: T
Actual Return to Compliance Date: Not reported
Scheduled Compliance Date: Not reported
Date of Request: Not reported
Date Response Received: Not reported
Request Agency: Not reported
Former Citation: Not reported

Evaluation Date: 19850726
Evaluation Responsible Agency: State
Found Violation: No
Evaluation Type Description: FOCUSED COMPLIANCE INSPECTION
Evaluation Responsible Person Identifier: Not reported
Evaluation Responsible Sub-Organization: Not reported
Actual Return to Compliance Date: Not reported
Scheduled Compliance Date: Not reported
Date of Request: Not reported
Date Response Received: Not reported
Request Agency: Not reported
Former Citation: Not reported

Evaluation Date: 19950719
Evaluation Responsible Agency: State
Found Violation: No
Evaluation Type Description: FOCUSED COMPLIANCE INSPECTION
Evaluation Responsible Person Identifier: NJRR
Evaluation Responsible Sub-Organization: S
Actual Return to Compliance Date: Not reported
Scheduled Compliance Date: Not reported
Date of Request: Not reported
Date Response Received: Not reported
Request Agency: Not reported
Former Citation: Not reported

Evaluation Date: 19940414
Evaluation Responsible Agency: State
Found Violation: Undetermined
Evaluation Type Description: FOCUSED COMPLIANCE INSPECTION
Evaluation Responsible Person Identifier: NJRCR
Evaluation Responsible Sub-Organization: S
Actual Return to Compliance Date: Not reported
Scheduled Compliance Date: Not reported
Date of Request: Not reported
Date Response Received: Not reported
Request Agency: Not reported
Former Citation: Not reported

Map ID
Direction
Distance
Elevation

MAP FINDINGS

Site

Database(s)

EDR ID Number
EPA ID Number

FLOWEN OIL DELAWARE VALLEY CORP. (Continued)

1015735469

Evaluation Date: 19960417
Evaluation Responsible Agency: State
Found Violation: No
Evaluation Type Description: FOCUSED COMPLIANCE INSPECTION
Evaluation Responsible Person Identifier: NJMH
Evaluation Responsible Sub-Organization: S
Actual Return to Compliance Date: Not reported
Scheduled Compliance Date: Not reported
Date of Request: Not reported
Date Response Received: Not reported
Request Agency: Not reported
Former Citation: Not reported

Evaluation Date: 19851126
Evaluation Responsible Agency: State
Found Violation: No
Evaluation Type Description: FOCUSED COMPLIANCE INSPECTION
Evaluation Responsible Person Identifier: R2DEP
Evaluation Responsible Sub-Organization: Not reported
Actual Return to Compliance Date: Not reported
Scheduled Compliance Date: Not reported
Date of Request: Not reported
Date Response Received: Not reported
Request Agency: Not reported
Former Citation: Not reported

Evaluation Date: 19901024
Evaluation Responsible Agency: State
Found Violation: No
Evaluation Type Description: FOCUSED COMPLIANCE INSPECTION
Evaluation Responsible Person Identifier: R2DEP
Evaluation Responsible Sub-Organization: Not reported
Actual Return to Compliance Date: Not reported
Scheduled Compliance Date: Not reported
Date of Request: Not reported
Date Response Received: Not reported
Request Agency: Not reported
Former Citation: Not reported

Evaluation Date: 19840816
Evaluation Responsible Agency: State
Found Violation: No
Evaluation Type Description: NON-FINANCIAL RECORD REVIEW
Evaluation Responsible Person Identifier: Not reported
Evaluation Responsible Sub-Organization: Not reported
Actual Return to Compliance Date: Not reported
Scheduled Compliance Date: Not reported
Date of Request: Not reported
Date Response Received: Not reported
Request Agency: Not reported
Former Citation: Not reported

Evaluation Date: 19910802
Evaluation Responsible Agency: State
Found Violation: No
Evaluation Type Description: FOCUSED COMPLIANCE INSPECTION
Evaluation Responsible Person Identifier: R2DEP

Map ID
Direction
Distance
Elevation

MAP FINDINGS

Site

Database(s)

EDR ID Number
EPA ID Number

FLOWEN OIL DELAWARE VALLEY CORP. (Continued)

1015735469

Evaluation Responsible Sub-Organization: NJ
Actual Return to Compliance Date: Not reported
Scheduled Compliance Date: Not reported
Date of Request: Not reported
Date Response Received: Not reported
Request Agency: Not reported
Former Citation: Not reported

Evaluation Date: 19911127
Evaluation Responsible Agency: State
Found Violation: No
Evaluation Type Description: FOCUSED COMPLIANCE INSPECTION
Evaluation Responsible Person Identifier: R2DEP
Evaluation Responsible Sub-Organization: NJ
Actual Return to Compliance Date: Not reported
Scheduled Compliance Date: Not reported
Date of Request: Not reported
Date Response Received: Not reported
Request Agency: Not reported
Former Citation: Not reported

Evaluation Date: 19960403
Evaluation Responsible Agency: State
Found Violation: No
Evaluation Type Description: FOCUSED COMPLIANCE INSPECTION
Evaluation Responsible Person Identifier: NJMH
Evaluation Responsible Sub-Organization: S
Actual Return to Compliance Date: Not reported
Scheduled Compliance Date: Not reported
Date of Request: Not reported
Date Response Received: Not reported
Request Agency: Not reported
Former Citation: Not reported

Evaluation Date: 19960813
Evaluation Responsible Agency: State
Found Violation: Yes
Evaluation Type Description: FOCUSED COMPLIANCE INSPECTION
Evaluation Responsible Person Identifier: NJTO
Evaluation Responsible Sub-Organization: S
Actual Return to Compliance Date: 19960816
Scheduled Compliance Date: Not reported
Date of Request: Not reported
Date Response Received: Not reported
Request Agency: Not reported
Former Citation: Not reported

Evaluation Date: 19960829
Evaluation Responsible Agency: State
Found Violation: No
Evaluation Type Description: FOCUSED COMPLIANCE INSPECTION
Evaluation Responsible Person Identifier: NJMH
Evaluation Responsible Sub-Organization: S
Actual Return to Compliance Date: Not reported
Scheduled Compliance Date: Not reported
Date of Request: Not reported
Date Response Received: Not reported

Map ID
Direction
Distance
Elevation

MAP FINDINGS

Site

Database(s)

EDR ID Number
EPA ID Number

FLOWEN OIL DELAWARE VALLEY CORP. (Continued)

1015735469

Request Agency:	Not reported
Former Citation:	Not reported
Evaluation Date:	19870330
Evaluation Responsible Agency:	State
Found Violation:	Yes
Evaluation Type Description:	COMPLIANCE EVALUATION INSPECTION ON-SITE
Evaluation Responsible Person Identifier:	R2DEP
Evaluation Responsible Sub-Organization:	Not reported
Actual Return to Compliance Date:	19870331
Scheduled Compliance Date:	19870330
Date of Request:	Not reported
Date Response Received:	Not reported
Request Agency:	Not reported
Former Citation:	Not reported
Evaluation Date:	20101130
Evaluation Responsible Agency:	State
Found Violation:	No
Evaluation Type Description:	FOCUSED COMPLIANCE INSPECTION
Evaluation Responsible Person Identifier:	TOMJK
Evaluation Responsible Sub-Organization:	T
Actual Return to Compliance Date:	Not reported
Scheduled Compliance Date:	Not reported
Date of Request:	Not reported
Date Response Received:	Not reported
Request Agency:	Not reported
Former Citation:	Not reported
Evaluation Date:	19990521
Evaluation Responsible Agency:	State
Found Violation:	No
Evaluation Type Description:	FOCUSED COMPLIANCE INSPECTION
Evaluation Responsible Person Identifier:	NJMH
Evaluation Responsible Sub-Organization:	S
Actual Return to Compliance Date:	Not reported
Scheduled Compliance Date:	Not reported
Date of Request:	Not reported
Date Response Received:	Not reported
Request Agency:	Not reported
Former Citation:	Not reported
Evaluation Date:	19961220
Evaluation Responsible Agency:	State
Found Violation:	No
Evaluation Type Description:	FOCUSED COMPLIANCE INSPECTION
Evaluation Responsible Person Identifier:	NJMH
Evaluation Responsible Sub-Organization:	S
Actual Return to Compliance Date:	Not reported
Scheduled Compliance Date:	Not reported
Date of Request:	Not reported
Date Response Received:	Not reported
Request Agency:	Not reported
Former Citation:	Not reported
Evaluation Date:	19890414
Evaluation Responsible Agency:	State

Map ID
Direction
Distance
Elevation

MAP FINDINGS

Site

Database(s)

EDR ID Number
EPA ID Number

FLOWEN OIL DELAWARE VALLEY CORP. (Continued)

1015735469

Found Violation: No
Evaluation Type Description: FOCUSED COMPLIANCE INSPECTION
Evaluation Responsible Person Identifier: R2DEP
Evaluation Responsible Sub-Organization: Not reported
Actual Return to Compliance Date: Not reported
Scheduled Compliance Date: Not reported
Date of Request: Not reported
Date Response Received: Not reported
Request Agency: Not reported
Former Citation: Not reported

Evaluation Date: 19930311
Evaluation Responsible Agency: State
Found Violation: No
Evaluation Type Description: FOCUSED COMPLIANCE INSPECTION
Evaluation Responsible Person Identifier: R2DEP
Evaluation Responsible Sub-Organization: NJ
Actual Return to Compliance Date: Not reported
Scheduled Compliance Date: Not reported
Date of Request: Not reported
Date Response Received: Not reported
Request Agency: Not reported
Former Citation: Not reported

Evaluation Date: 19931019
Evaluation Responsible Agency: State
Found Violation: No
Evaluation Type Description: FOCUSED COMPLIANCE INSPECTION
Evaluation Responsible Person Identifier: NJRCR
Evaluation Responsible Sub-Organization: S
Actual Return to Compliance Date: Not reported
Scheduled Compliance Date: Not reported
Date of Request: Not reported
Date Response Received: Not reported
Request Agency: Not reported
Former Citation: Not reported

Evaluation Date: 20030414
Evaluation Responsible Agency: State
Found Violation: No
Evaluation Type Description: FOCUSED COMPLIANCE INSPECTION
Evaluation Responsible Person Identifier: COPCT
Evaluation Responsible Sub-Organization: S
Actual Return to Compliance Date: Not reported
Scheduled Compliance Date: Not reported
Date of Request: Not reported
Date Response Received: Not reported
Request Agency: Not reported
Former Citation: Not reported

Evaluation Date: 19900703
Evaluation Responsible Agency: State
Found Violation: No
Evaluation Type Description: FOCUSED COMPLIANCE INSPECTION
Evaluation Responsible Person Identifier: R2DEP
Evaluation Responsible Sub-Organization: Not reported
Actual Return to Compliance Date: Not reported

Map ID
Direction
Distance
Elevation

MAP FINDINGS

Site

Database(s)

EDR ID Number
EPA ID Number

FLOWEN OIL DELAWARE VALLEY CORP. (Continued)

1015735469

Scheduled Compliance Date: Not reported
Date of Request: Not reported
Date Response Received: Not reported
Request Agency: Not reported
Former Citation: Not reported

Evaluation Date: 19901108
Evaluation Responsible Agency: State
Found Violation: No
Evaluation Type Description: FOCUSED COMPLIANCE INSPECTION
Evaluation Responsible Person Identifier: R2DEP
Evaluation Responsible Sub-Organization: Not reported
Actual Return to Compliance Date: Not reported
Scheduled Compliance Date: Not reported
Date of Request: Not reported
Date Response Received: Not reported
Request Agency: Not reported
Former Citation: Not reported

Evaluation Date: 19861017
Evaluation Responsible Agency: State
Found Violation: Yes
Evaluation Type Description: CASE DEVELOPMENT INSPECTION
Evaluation Responsible Person Identifier: R2DEP
Evaluation Responsible Sub-Organization: Not reported
Actual Return to Compliance Date: 19871120
Scheduled Compliance Date: 19871130
Date of Request: Not reported
Date Response Received: Not reported
Request Agency: Not reported
Former Citation: Not reported

Evaluation Date: 19911217
Evaluation Responsible Agency: State
Found Violation: No
Evaluation Type Description: FOCUSED COMPLIANCE INSPECTION
Evaluation Responsible Person Identifier: R2DEP
Evaluation Responsible Sub-Organization: NJ
Actual Return to Compliance Date: Not reported
Scheduled Compliance Date: Not reported
Date of Request: Not reported
Date Response Received: Not reported
Request Agency: Not reported
Former Citation: Not reported

Evaluation Date: 19950418
Evaluation Responsible Agency: State
Found Violation: No
Evaluation Type Description: FOCUSED COMPLIANCE INSPECTION
Evaluation Responsible Person Identifier: NJRCR
Evaluation Responsible Sub-Organization: S
Actual Return to Compliance Date: Not reported
Scheduled Compliance Date: Not reported
Date of Request: Not reported
Date Response Received: Not reported
Request Agency: Not reported
Former Citation: Not reported

Map ID
Direction
Distance
Elevation

MAP FINDINGS

Site

Database(s)

EDR ID Number
EPA ID Number

FLOWEN OIL DELAWARE VALLEY CORP. (Continued)

1015735469

Evaluation Date: 19960816
Evaluation Responsible Agency: State
Found Violation: Yes
Evaluation Type Description: COMPLIANCE SCHEDULE EVALUATION
Evaluation Responsible Person Identifier: NJMH
Evaluation Responsible Sub-Organization: S
Actual Return to Compliance Date: 19960816
Scheduled Compliance Date: Not reported
Date of Request: Not reported
Date Response Received: Not reported
Request Agency: Not reported
Former Citation: Not reported

Evaluation Date: 19891115
Evaluation Responsible Agency: State
Found Violation: No
Evaluation Type Description: FOCUSED COMPLIANCE INSPECTION
Evaluation Responsible Person Identifier: R2DEP
Evaluation Responsible Sub-Organization: Not reported
Actual Return to Compliance Date: Not reported
Scheduled Compliance Date: Not reported
Date of Request: Not reported
Date Response Received: Not reported
Request Agency: Not reported
Former Citation: Not reported

Evaluation Date: 19890707
Evaluation Responsible Agency: State
Found Violation: No
Evaluation Type Description: FOCUSED COMPLIANCE INSPECTION
Evaluation Responsible Person Identifier: R2DEP
Evaluation Responsible Sub-Organization: Not reported
Actual Return to Compliance Date: Not reported
Scheduled Compliance Date: Not reported
Date of Request: Not reported
Date Response Received: Not reported
Request Agency: Not reported
Former Citation: Not reported

Evaluation Date: 19870922
Evaluation Responsible Agency: State
Found Violation: Yes
Evaluation Type Description: FOCUSED COMPLIANCE INSPECTION
Evaluation Responsible Person Identifier: R2DEP
Evaluation Responsible Sub-Organization: Not reported
Actual Return to Compliance Date: 19870923
Scheduled Compliance Date: 19881219
Date of Request: Not reported
Date Response Received: Not reported
Request Agency: Not reported
Former Citation: Not reported

Evaluation Date: 19960816
Evaluation Responsible Agency: State
Found Violation: Yes
Evaluation Type Description: COMPLIANCE SCHEDULE EVALUATION
Evaluation Responsible Person Identifier: NJMH

Map ID
Direction
Distance
Elevation

MAP FINDINGS

Site

Database(s)

EDR ID Number
EPA ID Number

FLOWEN OIL DELAWARE VALLEY CORP. (Continued)

1015735469

Evaluation Responsible Sub-Organization: S
Actual Return to Compliance Date: 19960816
Scheduled Compliance Date: Not reported
Date of Request: Not reported
Date Response Received: Not reported
Request Agency: Not reported
Former Citation: Not reported

Evaluation Date: 20100825
Evaluation Responsible Agency: State
Found Violation: No
Evaluation Type Description: FOCUSED COMPLIANCE INSPECTION
Evaluation Responsible Person Identifier: TOMJK
Evaluation Responsible Sub-Organization: T
Actual Return to Compliance Date: Not reported
Scheduled Compliance Date: Not reported
Date of Request: Not reported
Date Response Received: Not reported
Request Agency: Not reported
Former Citation: Not reported

Evaluation Date: 19891220
Evaluation Responsible Agency: State
Found Violation: No
Evaluation Type Description: FOCUSED COMPLIANCE INSPECTION
Evaluation Responsible Person Identifier: R2DEP
Evaluation Responsible Sub-Organization: Not reported
Actual Return to Compliance Date: Not reported
Scheduled Compliance Date: Not reported
Date of Request: Not reported
Date Response Received: Not reported
Request Agency: Not reported
Former Citation: Not reported

Evaluation Date: 19890331
Evaluation Responsible Agency: State
Found Violation: No
Evaluation Type Description: FOCUSED COMPLIANCE INSPECTION
Evaluation Responsible Person Identifier: R2DEP
Evaluation Responsible Sub-Organization: Not reported
Actual Return to Compliance Date: Not reported
Scheduled Compliance Date: Not reported
Date of Request: Not reported
Date Response Received: Not reported
Request Agency: Not reported
Former Citation: Not reported

Evaluation Date: 19900702
Evaluation Responsible Agency: State
Found Violation: No
Evaluation Type Description: FOCUSED COMPLIANCE INSPECTION
Evaluation Responsible Person Identifier: R2DEP
Evaluation Responsible Sub-Organization: Not reported
Actual Return to Compliance Date: Not reported
Scheduled Compliance Date: Not reported
Date of Request: Not reported
Date Response Received: Not reported

Map ID
Direction
Distance
Elevation

MAP FINDINGS

Site

Database(s)

EDR ID Number
EPA ID Number

FLOWEN OIL DELAWARE VALLEY CORP. (Continued)

1015735469

Request Agency:	Not reported
Former Citation:	Not reported
Evaluation Date:	19950222
Evaluation Responsible Agency:	State
Found Violation:	No
Evaluation Type Description:	FOCUSED COMPLIANCE INSPECTION
Evaluation Responsible Person Identifier:	NJRCR
Evaluation Responsible Sub-Organization:	S
Actual Return to Compliance Date:	Not reported
Scheduled Compliance Date:	Not reported
Date of Request:	Not reported
Date Response Received:	Not reported
Request Agency:	Not reported
Former Citation:	Not reported
Evaluation Date:	19950505
Evaluation Responsible Agency:	State
Found Violation:	No
Evaluation Type Description:	FOCUSED COMPLIANCE INSPECTION
Evaluation Responsible Person Identifier:	NJRCR
Evaluation Responsible Sub-Organization:	S
Actual Return to Compliance Date:	Not reported
Scheduled Compliance Date:	Not reported
Date of Request:	Not reported
Date Response Received:	Not reported
Request Agency:	Not reported
Former Citation:	Not reported
Evaluation Date:	19950523
Evaluation Responsible Agency:	State
Found Violation:	No
Evaluation Type Description:	FOCUSED COMPLIANCE INSPECTION
Evaluation Responsible Person Identifier:	NJRCR
Evaluation Responsible Sub-Organization:	S
Actual Return to Compliance Date:	Not reported
Scheduled Compliance Date:	Not reported
Date of Request:	Not reported
Date Response Received:	Not reported
Request Agency:	Not reported
Former Citation:	Not reported
Evaluation Date:	20090310
Evaluation Responsible Agency:	State
Found Violation:	No
Evaluation Type Description:	FOCUSED COMPLIANCE INSPECTION
Evaluation Responsible Person Identifier:	TOMJK
Evaluation Responsible Sub-Organization:	T
Actual Return to Compliance Date:	Not reported
Scheduled Compliance Date:	Not reported
Date of Request:	Not reported
Date Response Received:	Not reported
Request Agency:	Not reported
Former Citation:	Not reported
Evaluation Date:	19900306
Evaluation Responsible Agency:	State

Map ID
Direction
Distance
Elevation

MAP FINDINGS

Site

Database(s)

EDR ID Number
EPA ID Number

FLOWEN OIL DELAWARE VALLEY CORP. (Continued)

1015735469

Found Violation: No
Evaluation Type Description: FOCUSED COMPLIANCE INSPECTION
Evaluation Responsible Person Identifier: R2DEP
Evaluation Responsible Sub-Organization: Not reported
Actual Return to Compliance Date: Not reported
Scheduled Compliance Date: Not reported
Date of Request: Not reported
Date Response Received: Not reported
Request Agency: Not reported
Former Citation: Not reported

Evaluation Date: 19900803
Evaluation Responsible Agency: State
Found Violation: No
Evaluation Type Description: FOCUSED COMPLIANCE INSPECTION
Evaluation Responsible Person Identifier: R2DEP
Evaluation Responsible Sub-Organization: Not reported
Actual Return to Compliance Date: Not reported
Scheduled Compliance Date: Not reported
Date of Request: Not reported
Date Response Received: Not reported
Request Agency: Not reported
Former Citation: Not reported

Evaluation Date: 19860220
Evaluation Responsible Agency: State
Found Violation: No
Evaluation Type Description: FOCUSED COMPLIANCE INSPECTION
Evaluation Responsible Person Identifier: R2DEP
Evaluation Responsible Sub-Organization: Not reported
Actual Return to Compliance Date: Not reported
Scheduled Compliance Date: Not reported
Date of Request: Not reported
Date Response Received: Not reported
Request Agency: Not reported
Former Citation: Not reported

Evaluation Date: 19850904
Evaluation Responsible Agency: State
Found Violation: No
Evaluation Type Description: FOCUSED COMPLIANCE INSPECTION
Evaluation Responsible Person Identifier: Not reported
Evaluation Responsible Sub-Organization: Not reported
Actual Return to Compliance Date: Not reported
Scheduled Compliance Date: Not reported
Date of Request: Not reported
Date Response Received: Not reported
Request Agency: Not reported
Former Citation: Not reported

Evaluation Date: 19870515
Evaluation Responsible Agency: State
Found Violation: No
Evaluation Type Description: FOCUSED COMPLIANCE INSPECTION
Evaluation Responsible Person Identifier: R2DEP
Evaluation Responsible Sub-Organization: Not reported
Actual Return to Compliance Date: Not reported

Map ID
Direction
Distance
Elevation

MAP FINDINGS

Site

Database(s)

EDR ID Number
EPA ID Number

FLOWEN OIL DELAWARE VALLEY CORP. (Continued)

1015735469

Scheduled Compliance Date: Not reported
Date of Request: Not reported
Date Response Received: Not reported
Request Agency: Not reported
Former Citation: Not reported

Evaluation Date: 19960125
Evaluation Responsible Agency: State
Found Violation: No
Evaluation Type Description: GROUNDWATER MONITORING EVALUATION
Evaluation Responsible Person Identifier: NJMH
Evaluation Responsible Sub-Organization: S
Actual Return to Compliance Date: Not reported
Scheduled Compliance Date: Not reported
Date of Request: Not reported
Date Response Received: Not reported
Request Agency: Not reported
Former Citation: Not reported

Evaluation Date: 19910710
Evaluation Responsible Agency: State
Found Violation: No
Evaluation Type Description: FOCUSED COMPLIANCE INSPECTION
Evaluation Responsible Person Identifier: R2DEP
Evaluation Responsible Sub-Organization: NJ
Actual Return to Compliance Date: Not reported
Scheduled Compliance Date: Not reported
Date of Request: Not reported
Date Response Received: Not reported
Request Agency: Not reported
Former Citation: Not reported

Evaluation Date: 19910829
Evaluation Responsible Agency: State
Found Violation: No
Evaluation Type Description: FOCUSED COMPLIANCE INSPECTION
Evaluation Responsible Person Identifier: R2DEP
Evaluation Responsible Sub-Organization: NJ
Actual Return to Compliance Date: Not reported
Scheduled Compliance Date: Not reported
Date of Request: Not reported
Date Response Received: Not reported
Request Agency: Not reported
Former Citation: Not reported

Evaluation Date: 19950605
Evaluation Responsible Agency: State
Found Violation: No
Evaluation Type Description: FOCUSED COMPLIANCE INSPECTION
Evaluation Responsible Person Identifier: NJRCR
Evaluation Responsible Sub-Organization: S
Actual Return to Compliance Date: Not reported
Scheduled Compliance Date: Not reported
Date of Request: Not reported
Date Response Received: Not reported
Request Agency: Not reported
Former Citation: Not reported

Map ID
Direction
Distance
Elevation

MAP FINDINGS

Site

Database(s)

EDR ID Number
EPA ID Number

FLOWEN OIL DELAWARE VALLEY CORP. (Continued)

1015735469

Evaluation Date: 19950124
Evaluation Responsible Agency: State
Found Violation: No
Evaluation Type Description: FOCUSED COMPLIANCE INSPECTION
Evaluation Responsible Person Identifier: NJRCR
Evaluation Responsible Sub-Organization: S
Actual Return to Compliance Date: Not reported
Scheduled Compliance Date: Not reported
Date of Request: Not reported
Date Response Received: Not reported
Request Agency: Not reported
Former Citation: Not reported

Evaluation Date: 19950406
Evaluation Responsible Agency: State
Found Violation: No
Evaluation Type Description: FOCUSED COMPLIANCE INSPECTION
Evaluation Responsible Person Identifier: NJJB
Evaluation Responsible Sub-Organization: S
Actual Return to Compliance Date: Not reported
Scheduled Compliance Date: Not reported
Date of Request: Not reported
Date Response Received: Not reported
Request Agency: Not reported
Former Citation: Not reported

Evaluation Date: 19950726
Evaluation Responsible Agency: State
Found Violation: No
Evaluation Type Description: FOCUSED COMPLIANCE INSPECTION
Evaluation Responsible Person Identifier: NJMH
Evaluation Responsible Sub-Organization: S
Actual Return to Compliance Date: Not reported
Scheduled Compliance Date: Not reported
Date of Request: Not reported
Date Response Received: Not reported
Request Agency: Not reported
Former Citation: Not reported

Evaluation Date: 19870609
Evaluation Responsible Agency: State
Found Violation: No
Evaluation Type Description: FOCUSED COMPLIANCE INSPECTION
Evaluation Responsible Person Identifier: R2DEP
Evaluation Responsible Sub-Organization: Not reported
Actual Return to Compliance Date: Not reported
Scheduled Compliance Date: Not reported
Date of Request: Not reported
Date Response Received: Not reported
Request Agency: Not reported
Former Citation: Not reported

Evaluation Date: 19891003
Evaluation Responsible Agency: State
Found Violation: No
Evaluation Type Description: FOCUSED COMPLIANCE INSPECTION
Evaluation Responsible Person Identifier: R2DEP

Map ID
Direction
Distance
Elevation

MAP FINDINGS

Site

Database(s)

EDR ID Number
EPA ID Number

FLOWEN OIL DELAWARE VALLEY CORP. (Continued)

1015735469

Evaluation Responsible Sub-Organization: Not reported
Actual Return to Compliance Date: Not reported
Scheduled Compliance Date: Not reported
Date of Request: Not reported
Date Response Received: Not reported
Request Agency: Not reported
Former Citation: Not reported

Evaluation Date: 19900828
Evaluation Responsible Agency: State
Found Violation: No
Evaluation Type Description: FOCUSED COMPLIANCE INSPECTION
Evaluation Responsible Person Identifier: R2DEP
Evaluation Responsible Sub-Organization: Not reported
Actual Return to Compliance Date: Not reported
Scheduled Compliance Date: Not reported
Date of Request: Not reported
Date Response Received: Not reported
Request Agency: Not reported
Former Citation: Not reported

Evaluation Date: 19860211
Evaluation Responsible Agency: State
Found Violation: Yes
Evaluation Type Description: NON-FINANCIAL RECORD REVIEW
Evaluation Responsible Person Identifier: R2DEP
Evaluation Responsible Sub-Organization: Not reported
Actual Return to Compliance Date: 19860802
Scheduled Compliance Date: Not reported
Date of Request: Not reported
Date Response Received: Not reported
Request Agency: Not reported
Former Citation: Not reported

Evaluation Date: 19870320
Evaluation Responsible Agency: State
Found Violation: Yes
Evaluation Type Description: FOCUSED COMPLIANCE INSPECTION
Evaluation Responsible Person Identifier: R2DEP
Evaluation Responsible Sub-Organization: Not reported
Actual Return to Compliance Date: 19871110
Scheduled Compliance Date: 19870924
Date of Request: Not reported
Date Response Received: Not reported
Request Agency: Not reported
Former Citation: Not reported

Evaluation Date: 19841017
Evaluation Responsible Agency: State
Found Violation: No
Evaluation Type Description: FOCUSED COMPLIANCE INSPECTION
Evaluation Responsible Person Identifier: R2DEP
Evaluation Responsible Sub-Organization: Not reported
Actual Return to Compliance Date: Not reported
Scheduled Compliance Date: Not reported
Date of Request: Not reported
Date Response Received: Not reported

Map ID
Direction
Distance
Elevation

MAP FINDINGS

Site

Database(s)

EDR ID Number
EPA ID Number

FLOWEN OIL DELAWARE VALLEY CORP. (Continued)

1015735469

Request Agency:	Not reported
Former Citation:	Not reported
Evaluation Date:	19851205
Evaluation Responsible Agency:	State
Found Violation:	No
Evaluation Type Description:	FOCUSED COMPLIANCE INSPECTION
Evaluation Responsible Person Identifier:	R2DEP
Evaluation Responsible Sub-Organization:	Not reported
Actual Return to Compliance Date:	Not reported
Scheduled Compliance Date:	Not reported
Date of Request:	Not reported
Date Response Received:	Not reported
Request Agency:	Not reported
Former Citation:	Not reported
Evaluation Date:	19950424
Evaluation Responsible Agency:	State
Found Violation:	No
Evaluation Type Description:	FOCUSED COMPLIANCE INSPECTION
Evaluation Responsible Person Identifier:	NJRCR
Evaluation Responsible Sub-Organization:	S
Actual Return to Compliance Date:	Not reported
Scheduled Compliance Date:	Not reported
Date of Request:	Not reported
Date Response Received:	Not reported
Request Agency:	Not reported
Former Citation:	Not reported
Evaluation Date:	19951121
Evaluation Responsible Agency:	State
Found Violation:	No
Evaluation Type Description:	FOCUSED COMPLIANCE INSPECTION
Evaluation Responsible Person Identifier:	NJMH
Evaluation Responsible Sub-Organization:	S
Actual Return to Compliance Date:	Not reported
Scheduled Compliance Date:	Not reported
Date of Request:	Not reported
Date Response Received:	Not reported
Request Agency:	Not reported
Former Citation:	Not reported
Evaluation Date:	19890711
Evaluation Responsible Agency:	State
Found Violation:	No
Evaluation Type Description:	FOCUSED COMPLIANCE INSPECTION
Evaluation Responsible Person Identifier:	R2DEP
Evaluation Responsible Sub-Organization:	Not reported
Actual Return to Compliance Date:	Not reported
Scheduled Compliance Date:	Not reported
Date of Request:	Not reported
Date Response Received:	Not reported
Request Agency:	Not reported
Former Citation:	Not reported
Evaluation Date:	19910531
Evaluation Responsible Agency:	State

Map ID
Direction
Distance
Elevation

MAP FINDINGS

Site

Database(s)

EDR ID Number
EPA ID Number

FLOWEN OIL DELAWARE VALLEY CORP. (Continued)

1015735469

Found Violation: No
Evaluation Type Description: FOCUSED COMPLIANCE INSPECTION
Evaluation Responsible Person Identifier: R2DEP
Evaluation Responsible Sub-Organization: Not reported
Actual Return to Compliance Date: Not reported
Scheduled Compliance Date: Not reported
Date of Request: Not reported
Date Response Received: Not reported
Request Agency: Not reported
Former Citation: Not reported

Evaluation Date: 19840203
Evaluation Responsible Agency: State
Found Violation: No
Evaluation Type Description: NON-FINANCIAL RECORD REVIEW
Evaluation Responsible Person Identifier: Not reported
Evaluation Responsible Sub-Organization: Not reported
Actual Return to Compliance Date: Not reported
Scheduled Compliance Date: Not reported
Date of Request: Not reported
Date Response Received: Not reported
Request Agency: Not reported
Former Citation: Not reported

Evaluation Date: 19960223
Evaluation Responsible Agency: State
Found Violation: No
Evaluation Type Description: FOCUSED COMPLIANCE INSPECTION
Evaluation Responsible Person Identifier: NJMH
Evaluation Responsible Sub-Organization: S
Actual Return to Compliance Date: Not reported
Scheduled Compliance Date: Not reported
Date of Request: Not reported
Date Response Received: Not reported
Request Agency: Not reported
Former Citation: Not reported

Evaluation Date: 19960307
Evaluation Responsible Agency: State
Found Violation: No
Evaluation Type Description: FOCUSED COMPLIANCE INSPECTION
Evaluation Responsible Person Identifier: NJMH
Evaluation Responsible Sub-Organization: S
Actual Return to Compliance Date: Not reported
Scheduled Compliance Date: Not reported
Date of Request: Not reported
Date Response Received: Not reported
Request Agency: Not reported
Former Citation: Not reported

Evaluation Date: 19970422
Evaluation Responsible Agency: State
Found Violation: No
Evaluation Type Description: FOCUSED COMPLIANCE INSPECTION
Evaluation Responsible Person Identifier: NJMH
Evaluation Responsible Sub-Organization: S
Actual Return to Compliance Date: Not reported

Map ID
Direction
Distance
Elevation

MAP FINDINGS

Site

Database(s)

EDR ID Number
EPA ID Number

FLOWEN OIL DELAWARE VALLEY CORP. (Continued)

1015735469

Scheduled Compliance Date: Not reported
Date of Request: Not reported
Date Response Received: Not reported
Request Agency: Not reported
Former Citation: Not reported

Evaluation Date: 19891130
Evaluation Responsible Agency: State
Found Violation: No
Evaluation Type Description: FOCUSED COMPLIANCE INSPECTION
Evaluation Responsible Person Identifier: R2DEP
Evaluation Responsible Sub-Organization: Not reported
Actual Return to Compliance Date: Not reported
Scheduled Compliance Date: Not reported
Date of Request: Not reported
Date Response Received: Not reported
Request Agency: Not reported
Former Citation: Not reported

Evaluation Date: 19940707
Evaluation Responsible Agency: State
Found Violation: No
Evaluation Type Description: FOCUSED COMPLIANCE INSPECTION
Evaluation Responsible Person Identifier: NJRCR
Evaluation Responsible Sub-Organization: S
Actual Return to Compliance Date: Not reported
Scheduled Compliance Date: Not reported
Date of Request: Not reported
Date Response Received: Not reported
Request Agency: Not reported
Former Citation: Not reported

Evaluation Date: 19941102
Evaluation Responsible Agency: State
Found Violation: No
Evaluation Type Description: FOCUSED COMPLIANCE INSPECTION
Evaluation Responsible Person Identifier: NJRCR
Evaluation Responsible Sub-Organization: S
Actual Return to Compliance Date: Not reported
Scheduled Compliance Date: Not reported
Date of Request: Not reported
Date Response Received: Not reported
Request Agency: Not reported
Former Citation: Not reported

Evaluation Date: 19941122
Evaluation Responsible Agency: State
Found Violation: No
Evaluation Type Description: FOCUSED COMPLIANCE INSPECTION
Evaluation Responsible Person Identifier: NJRCR
Evaluation Responsible Sub-Organization: S
Actual Return to Compliance Date: Not reported
Scheduled Compliance Date: Not reported
Date of Request: Not reported
Date Response Received: Not reported
Request Agency: Not reported
Former Citation: Not reported

Map ID
Direction
Distance
Elevation

MAP FINDINGS

Site

Database(s)

EDR ID Number
EPA ID Number

FLOWEN OIL DELAWARE VALLEY CORP. (Continued)

1015735469

Evaluation Date: 19900322
Evaluation Responsible Agency: State
Found Violation: No
Evaluation Type Description: FOCUSED COMPLIANCE INSPECTION
Evaluation Responsible Person Identifier: R2DEP
Evaluation Responsible Sub-Organization: Not reported
Actual Return to Compliance Date: Not reported
Scheduled Compliance Date: Not reported
Date of Request: Not reported
Date Response Received: Not reported
Request Agency: Not reported
Former Citation: Not reported

Evaluation Date: 19921104
Evaluation Responsible Agency: State
Found Violation: No
Evaluation Type Description: FOCUSED COMPLIANCE INSPECTION
Evaluation Responsible Person Identifier: R2DEP
Evaluation Responsible Sub-Organization: NJ
Actual Return to Compliance Date: Not reported
Scheduled Compliance Date: Not reported
Date of Request: Not reported
Date Response Received: Not reported
Request Agency: Not reported
Former Citation: Not reported

Evaluation Date: 19921209
Evaluation Responsible Agency: State
Found Violation: No
Evaluation Type Description: FOCUSED COMPLIANCE INSPECTION
Evaluation Responsible Person Identifier: R2DEP
Evaluation Responsible Sub-Organization: NJ
Actual Return to Compliance Date: Not reported
Scheduled Compliance Date: Not reported
Date of Request: Not reported
Date Response Received: Not reported
Request Agency: Not reported
Former Citation: Not reported

Evaluation Date: 19930223
Evaluation Responsible Agency: State
Found Violation: No
Evaluation Type Description: FOCUSED COMPLIANCE INSPECTION
Evaluation Responsible Person Identifier: R2DEP
Evaluation Responsible Sub-Organization: NJ
Actual Return to Compliance Date: Not reported
Scheduled Compliance Date: Not reported
Date of Request: Not reported
Date Response Received: Not reported
Request Agency: Not reported
Former Citation: Not reported

Evaluation Date: 19910906
Evaluation Responsible Agency: State
Found Violation: No
Evaluation Type Description: FOCUSED COMPLIANCE INSPECTION
Evaluation Responsible Person Identifier: R2DEP

Map ID
Direction
Distance
Elevation

MAP FINDINGS

Site

Database(s)

EDR ID Number
EPA ID Number

FLOWEN OIL DELAWARE VALLEY CORP. (Continued)

1015735469

Evaluation Responsible Sub-Organization:	NJ
Actual Return to Compliance Date:	Not reported
Scheduled Compliance Date:	Not reported
Date of Request:	Not reported
Date Response Received:	Not reported
Request Agency:	Not reported
Former Citation:	Not reported
Evaluation Date:	19940523
Evaluation Responsible Agency:	State
Found Violation:	Undetermined
Evaluation Type Description:	FOCUSED COMPLIANCE INSPECTION
Evaluation Responsible Person Identifier:	NJRRCR
Evaluation Responsible Sub-Organization:	S
Actual Return to Compliance Date:	Not reported
Scheduled Compliance Date:	Not reported
Date of Request:	Not reported
Date Response Received:	Not reported
Request Agency:	Not reported
Former Citation:	Not reported
Evaluation Date:	19960813
Evaluation Responsible Agency:	State
Found Violation:	No
Evaluation Type Description:	SIGNIFICANT NON-COMPLIER
Evaluation Responsible Person Identifier:	Not reported
Evaluation Responsible Sub-Organization:	Not reported
Actual Return to Compliance Date:	Not reported
Scheduled Compliance Date:	Not reported
Date of Request:	Not reported
Date Response Received:	Not reported
Request Agency:	Not reported
Former Citation:	Not reported
Evaluation Date:	19931216
Evaluation Responsible Agency:	State
Found Violation:	Undetermined
Evaluation Type Description:	FOCUSED COMPLIANCE INSPECTION
Evaluation Responsible Person Identifier:	NJRRCR
Evaluation Responsible Sub-Organization:	S
Actual Return to Compliance Date:	Not reported
Scheduled Compliance Date:	Not reported
Date of Request:	Not reported
Date Response Received:	Not reported
Request Agency:	Not reported
Former Citation:	Not reported
Evaluation Date:	19910125
Evaluation Responsible Agency:	State
Found Violation:	No
Evaluation Type Description:	FOCUSED COMPLIANCE INSPECTION
Evaluation Responsible Person Identifier:	R2DEP
Evaluation Responsible Sub-Organization:	Not reported
Actual Return to Compliance Date:	Not reported
Scheduled Compliance Date:	Not reported
Date of Request:	Not reported
Date Response Received:	Not reported

Map ID
Direction
Distance
Elevation

MAP FINDINGS

Site

Database(s)

EDR ID Number
EPA ID Number

FLOWEN OIL DELAWARE VALLEY CORP. (Continued)

1015735469

Request Agency:	Not reported
Former Citation:	Not reported
Evaluation Date:	19960210
Evaluation Responsible Agency:	State
Found Violation:	No
Evaluation Type Description:	FOCUSED COMPLIANCE INSPECTION
Evaluation Responsible Person Identifier:	NJMG
Evaluation Responsible Sub-Organization:	S
Actual Return to Compliance Date:	Not reported
Scheduled Compliance Date:	Not reported
Date of Request:	Not reported
Date Response Received:	Not reported
Request Agency:	Not reported
Former Citation:	Not reported
Evaluation Date:	19950112
Evaluation Responsible Agency:	State
Found Violation:	No
Evaluation Type Description:	FOCUSED COMPLIANCE INSPECTION
Evaluation Responsible Person Identifier:	NJRCR
Evaluation Responsible Sub-Organization:	S
Actual Return to Compliance Date:	Not reported
Scheduled Compliance Date:	Not reported
Date of Request:	Not reported
Date Response Received:	Not reported
Request Agency:	Not reported
Former Citation:	Not reported
Evaluation Date:	19960816
Evaluation Responsible Agency:	State
Found Violation:	No
Evaluation Type Description:	NOT A SIGNIFICANT NON-COMPLIER
Evaluation Responsible Person Identifier:	Not reported
Evaluation Responsible Sub-Organization:	Not reported
Actual Return to Compliance Date:	Not reported
Scheduled Compliance Date:	Not reported
Date of Request:	Not reported
Date Response Received:	Not reported
Request Agency:	Not reported
Former Citation:	Not reported
Evaluation Date:	19961010
Evaluation Responsible Agency:	State
Found Violation:	No
Evaluation Type Description:	FOCUSED COMPLIANCE INSPECTION
Evaluation Responsible Person Identifier:	NJMH
Evaluation Responsible Sub-Organization:	S
Actual Return to Compliance Date:	Not reported
Scheduled Compliance Date:	Not reported
Date of Request:	Not reported
Date Response Received:	Not reported
Request Agency:	Not reported
Former Citation:	Not reported
Evaluation Date:	19860201
Evaluation Responsible Agency:	State

Map ID
Direction
Distance
Elevation

MAP FINDINGS

Site

Database(s)

EDR ID Number
EPA ID Number

FLOWEN OIL DELAWARE VALLEY CORP. (Continued)

1015735469

Found Violation: Yes
Evaluation Type Description: COMPLIANCE EVALUATION INSPECTION ON-SITE
Evaluation Responsible Person Identifier: R2DEP
Evaluation Responsible Sub-Organization: Not reported
Actual Return to Compliance Date: 19861112
Scheduled Compliance Date: 19860331
Date of Request: Not reported
Date Response Received: Not reported
Request Agency: Not reported
Former Citation: Not reported

Evaluation Date: 19940120
Evaluation Responsible Agency: State
Found Violation: Undetermined
Evaluation Type Description: FOCUSED COMPLIANCE INSPECTION
Evaluation Responsible Person Identifier: NJRCR
Evaluation Responsible Sub-Organization: S
Actual Return to Compliance Date: Not reported
Scheduled Compliance Date: Not reported
Date of Request: Not reported
Date Response Received: Not reported
Request Agency: Not reported
Former Citation: Not reported

Evaluation Date: 19890529
Evaluation Responsible Agency: State
Found Violation: No
Evaluation Type Description: FOCUSED COMPLIANCE INSPECTION
Evaluation Responsible Person Identifier: R2DEP
Evaluation Responsible Sub-Organization: Not reported
Actual Return to Compliance Date: Not reported
Scheduled Compliance Date: Not reported
Date of Request: Not reported
Date Response Received: Not reported
Request Agency: Not reported
Former Citation: Not reported

Evaluation Date: 19921014
Evaluation Responsible Agency: State
Found Violation: No
Evaluation Type Description: FOCUSED COMPLIANCE INSPECTION
Evaluation Responsible Person Identifier: R2DEP
Evaluation Responsible Sub-Organization: NJ
Actual Return to Compliance Date: Not reported
Scheduled Compliance Date: Not reported
Date of Request: Not reported
Date Response Received: Not reported
Request Agency: Not reported
Former Citation: Not reported

Evaluation Date: 19920903
Evaluation Responsible Agency: State
Found Violation: No
Evaluation Type Description: COMPLIANCE SCHEDULE EVALUATION
Evaluation Responsible Person Identifier: R2DEP
Evaluation Responsible Sub-Organization: NJ
Actual Return to Compliance Date: Not reported

Map ID
Direction
Distance
Elevation

MAP FINDINGS

Site

Database(s)

EDR ID Number
EPA ID Number

FLOWEN OIL DELAWARE VALLEY CORP. (Continued)

1015735469

Scheduled Compliance Date: Not reported
Date of Request: Not reported
Date Response Received: Not reported
Request Agency: Not reported
Former Citation: Not reported

Evaluation Date: 19930415
Evaluation Responsible Agency: State
Found Violation: No
Evaluation Type Description: SIGNIFICANT NON-COMPLIER
Evaluation Responsible Person Identifier: Not reported
Evaluation Responsible Sub-Organization: Not reported
Actual Return to Compliance Date: Not reported
Scheduled Compliance Date: Not reported
Date of Request: Not reported
Date Response Received: Not reported
Request Agency: Not reported
Former Citation: Not reported

Evaluation Date: 19920818
Evaluation Responsible Agency: State
Found Violation: No
Evaluation Type Description: FOCUSED COMPLIANCE INSPECTION
Evaluation Responsible Person Identifier: R2DEP
Evaluation Responsible Sub-Organization: NJ
Actual Return to Compliance Date: Not reported
Scheduled Compliance Date: Not reported
Date of Request: Not reported
Date Response Received: Not reported
Request Agency: Not reported
Former Citation: Not reported

Evaluation Date: 19960216
Evaluation Responsible Agency: State
Found Violation: No
Evaluation Type Description: FOCUSED COMPLIANCE INSPECTION
Evaluation Responsible Person Identifier: NJMH
Evaluation Responsible Sub-Organization: S
Actual Return to Compliance Date: Not reported
Scheduled Compliance Date: Not reported
Date of Request: Not reported
Date Response Received: Not reported
Request Agency: Not reported
Former Citation: Not reported

Evaluation Date: 19940901
Evaluation Responsible Agency: State
Found Violation: No
Evaluation Type Description: FOCUSED COMPLIANCE INSPECTION
Evaluation Responsible Person Identifier: NJRCR
Evaluation Responsible Sub-Organization: S
Actual Return to Compliance Date: Not reported
Scheduled Compliance Date: Not reported
Date of Request: Not reported
Date Response Received: Not reported
Request Agency: Not reported
Former Citation: Not reported

Map ID
Direction
Distance
Elevation

MAP FINDINGS

Site

Database(s)

EDR ID Number
EPA ID Number

FLOWEN OIL DELAWARE VALLEY CORP. (Continued)

1015735469

Evaluation Date:	19920730
Evaluation Responsible Agency:	State
Found Violation:	Yes
Evaluation Type Description:	NON-FINANCIAL RECORD REVIEW
Evaluation Responsible Person Identifier:	R2DEP
Evaluation Responsible Sub-Organization:	NJ
Actual Return to Compliance Date:	19920730
Scheduled Compliance Date:	Not reported
Date of Request:	Not reported
Date Response Received:	Not reported
Request Agency:	Not reported
Former Citation:	Not reported
Evaluation Date:	19851223
Evaluation Responsible Agency:	State
Found Violation:	No
Evaluation Type Description:	FOCUSED COMPLIANCE INSPECTION
Evaluation Responsible Person Identifier:	R2DEP
Evaluation Responsible Sub-Organization:	Not reported
Actual Return to Compliance Date:	Not reported
Scheduled Compliance Date:	Not reported
Date of Request:	Not reported
Date Response Received:	Not reported
Request Agency:	Not reported
Former Citation:	Not reported
Evaluation Date:	19850826
Evaluation Responsible Agency:	State
Found Violation:	No
Evaluation Type Description:	FOCUSED COMPLIANCE INSPECTION
Evaluation Responsible Person Identifier:	R2DEP
Evaluation Responsible Sub-Organization:	Not reported
Actual Return to Compliance Date:	Not reported
Scheduled Compliance Date:	Not reported
Date of Request:	Not reported
Date Response Received:	Not reported
Request Agency:	Not reported
Former Citation:	Not reported
Evaluation Date:	20210526
Evaluation Responsible Agency:	State
Found Violation:	No
Evaluation Type Description:	NON-FINANCIAL RECORD REVIEW
Evaluation Responsible Person Identifier:	SOAS
Evaluation Responsible Sub-Organization:	Not reported
Actual Return to Compliance Date:	Not reported
Scheduled Compliance Date:	Not reported
Date of Request:	Not reported
Date Response Received:	Not reported
Request Agency:	Not reported
Former Citation:	Not reported
Evaluation Date:	20080313
Evaluation Responsible Agency:	State
Found Violation:	No
Evaluation Type Description:	FOCUSED COMPLIANCE INSPECTION
Evaluation Responsible Person Identifier:	TOMJK

Map ID
Direction
Distance
Elevation

MAP FINDINGS

Site

Database(s)

EDR ID Number
EPA ID Number

FLOWEN OIL DELAWARE VALLEY CORP. (Continued)

1015735469

Evaluation Responsible Sub-Organization:	T
Actual Return to Compliance Date:	Not reported
Scheduled Compliance Date:	Not reported
Date of Request:	Not reported
Date Response Received:	Not reported
Request Agency:	Not reported
Former Citation:	Not reported
Evaluation Date:	19930915
Evaluation Responsible Agency:	State
Found Violation:	Undetermined
Evaluation Type Description:	FOCUSED COMPLIANCE INSPECTION
Evaluation Responsible Person Identifier:	R2DEP
Evaluation Responsible Sub-Organization:	NJ
Actual Return to Compliance Date:	Not reported
Scheduled Compliance Date:	Not reported
Date of Request:	Not reported
Date Response Received:	Not reported
Request Agency:	Not reported
Former Citation:	Not reported
Evaluation Date:	19920317
Evaluation Responsible Agency:	State
Found Violation:	No
Evaluation Type Description:	FOCUSED COMPLIANCE INSPECTION
Evaluation Responsible Person Identifier:	R2DEP
Evaluation Responsible Sub-Organization:	NJ
Actual Return to Compliance Date:	Not reported
Scheduled Compliance Date:	Not reported
Date of Request:	Not reported
Date Response Received:	Not reported
Request Agency:	Not reported
Former Citation:	Not reported
Evaluation Date:	19940809
Evaluation Responsible Agency:	State
Found Violation:	No
Evaluation Type Description:	FOCUSED COMPLIANCE INSPECTION
Evaluation Responsible Person Identifier:	NJRCR
Evaluation Responsible Sub-Organization:	S
Actual Return to Compliance Date:	Not reported
Scheduled Compliance Date:	Not reported
Date of Request:	Not reported
Date Response Received:	Not reported
Request Agency:	Not reported
Former Citation:	Not reported
Evaluation Date:	19910607
Evaluation Responsible Agency:	State
Found Violation:	No
Evaluation Type Description:	FOCUSED COMPLIANCE INSPECTION
Evaluation Responsible Person Identifier:	R2DEP
Evaluation Responsible Sub-Organization:	Not reported
Actual Return to Compliance Date:	Not reported
Scheduled Compliance Date:	Not reported
Date of Request:	Not reported
Date Response Received:	Not reported

Map ID
Direction
Distance
Elevation

MAP FINDINGS

Site

Database(s)

EDR ID Number
EPA ID Number

FLOWEN OIL DELAWARE VALLEY CORP. (Continued)

1015735469

Request Agency:	Not reported
Former Citation:	Not reported
Evaluation Date:	19860218
Evaluation Responsible Agency:	State
Found Violation:	No
Evaluation Type Description:	FINANCIAL RECORD REVIEW
Evaluation Responsible Person Identifier:	R2DEP
Evaluation Responsible Sub-Organization:	Not reported
Actual Return to Compliance Date:	Not reported
Scheduled Compliance Date:	Not reported
Date of Request:	Not reported
Date Response Received:	Not reported
Request Agency:	Not reported
Former Citation:	Not reported
Evaluation Date:	19950131
Evaluation Responsible Agency:	State
Found Violation:	No
Evaluation Type Description:	FOCUSED COMPLIANCE INSPECTION
Evaluation Responsible Person Identifier:	NJRCR
Evaluation Responsible Sub-Organization:	S
Actual Return to Compliance Date:	Not reported
Scheduled Compliance Date:	Not reported
Date of Request:	Not reported
Date Response Received:	Not reported
Request Agency:	Not reported
Former Citation:	Not reported
Evaluation Date:	19980416
Evaluation Responsible Agency:	State
Found Violation:	No
Evaluation Type Description:	FOCUSED COMPLIANCE INSPECTION
Evaluation Responsible Person Identifier:	NJMH
Evaluation Responsible Sub-Organization:	S
Actual Return to Compliance Date:	Not reported
Scheduled Compliance Date:	Not reported
Date of Request:	Not reported
Date Response Received:	Not reported
Request Agency:	Not reported
Former Citation:	Not reported
Evaluation Date:	19980825
Evaluation Responsible Agency:	State
Found Violation:	No
Evaluation Type Description:	FOCUSED COMPLIANCE INSPECTION
Evaluation Responsible Person Identifier:	NJMH
Evaluation Responsible Sub-Organization:	S
Actual Return to Compliance Date:	Not reported
Scheduled Compliance Date:	Not reported
Date of Request:	Not reported
Date Response Received:	Not reported
Request Agency:	Not reported
Former Citation:	Not reported
Evaluation Date:	19890418
Evaluation Responsible Agency:	State

Map ID
Direction
Distance
Elevation

MAP FINDINGS

Site

Database(s)

EDR ID Number
EPA ID Number

FLOWEN OIL DELAWARE VALLEY CORP. (Continued)

1015735469

Found Violation: No
Evaluation Type Description: FOCUSED COMPLIANCE INSPECTION
Evaluation Responsible Person Identifier: R2DEP
Evaluation Responsible Sub-Organization: Not reported
Actual Return to Compliance Date: Not reported
Scheduled Compliance Date: Not reported
Date of Request: Not reported
Date Response Received: Not reported
Request Agency: Not reported
Former Citation: Not reported

Evaluation Date: 19890628
Evaluation Responsible Agency: State
Found Violation: No
Evaluation Type Description: FOCUSED COMPLIANCE INSPECTION
Evaluation Responsible Person Identifier: R2DEP
Evaluation Responsible Sub-Organization: Not reported
Actual Return to Compliance Date: Not reported
Scheduled Compliance Date: Not reported
Date of Request: Not reported
Date Response Received: Not reported
Request Agency: Not reported
Former Citation: Not reported

Evaluation Date: 19910327
Evaluation Responsible Agency: State
Found Violation: No
Evaluation Type Description: FOCUSED COMPLIANCE INSPECTION
Evaluation Responsible Person Identifier: R2DEP
Evaluation Responsible Sub-Organization: Not reported
Actual Return to Compliance Date: Not reported
Scheduled Compliance Date: Not reported
Date of Request: Not reported
Date Response Received: Not reported
Request Agency: Not reported
Former Citation: Not reported

Evaluation Date: 19910403
Evaluation Responsible Agency: State
Found Violation: No
Evaluation Type Description: FOCUSED COMPLIANCE INSPECTION
Evaluation Responsible Person Identifier: R2DEP
Evaluation Responsible Sub-Organization: Not reported
Actual Return to Compliance Date: Not reported
Scheduled Compliance Date: Not reported
Date of Request: Not reported
Date Response Received: Not reported
Request Agency: Not reported
Former Citation: Not reported

Evaluation Date: 19910516
Evaluation Responsible Agency: State
Found Violation: No
Evaluation Type Description: FOCUSED COMPLIANCE INSPECTION
Evaluation Responsible Person Identifier: R2DEP
Evaluation Responsible Sub-Organization: Not reported
Actual Return to Compliance Date: Not reported

Map ID
Direction
Distance
Elevation

MAP FINDINGS

Site

Database(s)

EDR ID Number
EPA ID Number

FLOWEN OIL DELAWARE VALLEY CORP. (Continued)

1015735469

Scheduled Compliance Date: Not reported
Date of Request: Not reported
Date Response Received: Not reported
Request Agency: Not reported
Former Citation: Not reported

Evaluation Date: 19860523
Evaluation Responsible Agency: State
Found Violation: Yes
Evaluation Type Description: COMPLIANCE EVALUATION INSPECTION ON-SITE
Evaluation Responsible Person Identifier: R2DEP
Evaluation Responsible Sub-Organization: Not reported
Actual Return to Compliance Date: 19871110
Scheduled Compliance Date: Not reported
Date of Request: Not reported
Date Response Received: Not reported
Request Agency: Not reported
Former Citation: Not reported

Evaluation Date: 19870320
Evaluation Responsible Agency: State
Found Violation: Yes
Evaluation Type Description: COMPLIANCE EVALUATION INSPECTION ON-SITE
Evaluation Responsible Person Identifier: R2DEP
Evaluation Responsible Sub-Organization: Not reported
Actual Return to Compliance Date: 19870424
Scheduled Compliance Date: 19870403
Date of Request: Not reported
Date Response Received: Not reported
Request Agency: Not reported
Former Citation: Not reported

Evaluation Date: 19930702
Evaluation Responsible Agency: State
Found Violation: No
Evaluation Type Description: FOCUSED COMPLIANCE INSPECTION
Evaluation Responsible Person Identifier: R2DEP
Evaluation Responsible Sub-Organization: NJ
Actual Return to Compliance Date: Not reported
Scheduled Compliance Date: Not reported
Date of Request: Not reported
Date Response Received: Not reported
Request Agency: Not reported
Former Citation: Not reported

Evaluation Date: 19960628
Evaluation Responsible Agency: State
Found Violation: No
Evaluation Type Description: FOCUSED COMPLIANCE INSPECTION
Evaluation Responsible Person Identifier: NJMH
Evaluation Responsible Sub-Organization: S
Actual Return to Compliance Date: Not reported
Scheduled Compliance Date: Not reported
Date of Request: Not reported
Date Response Received: Not reported
Request Agency: Not reported
Former Citation: Not reported

Map ID
Direction
Distance
Elevation

MAP FINDINGS

Site

Database(s)

EDR ID Number
EPA ID Number

FLOWEN OIL DELAWARE VALLEY CORP. (Continued)

1015735469

Evaluation Date: 19900118
Evaluation Responsible Agency: State
Found Violation: No
Evaluation Type Description: FOCUSED COMPLIANCE INSPECTION
Evaluation Responsible Person Identifier: R2DEP
Evaluation Responsible Sub-Organization: Not reported
Actual Return to Compliance Date: Not reported
Scheduled Compliance Date: Not reported
Date of Request: Not reported
Date Response Received: Not reported
Request Agency: Not reported
Former Citation: Not reported

Evaluation Date: 19870618
Evaluation Responsible Agency: State
Found Violation: No
Evaluation Type Description: FOCUSED COMPLIANCE INSPECTION
Evaluation Responsible Person Identifier: R2DEP
Evaluation Responsible Sub-Organization: Not reported
Actual Return to Compliance Date: Not reported
Scheduled Compliance Date: Not reported
Date of Request: Not reported
Date Response Received: Not reported
Request Agency: Not reported
Former Citation: Not reported

Evaluation Date: 19950119
Evaluation Responsible Agency: State
Found Violation: No
Evaluation Type Description: FINANCIAL RECORD REVIEW
Evaluation Responsible Person Identifier: NJGB
Evaluation Responsible Sub-Organization: C
Actual Return to Compliance Date: Not reported
Scheduled Compliance Date: Not reported
Date of Request: Not reported
Date Response Received: Not reported
Request Agency: Not reported
Former Citation: Not reported

Evaluation Date: 19911018
Evaluation Responsible Agency: State
Found Violation: No
Evaluation Type Description: FOCUSED COMPLIANCE INSPECTION
Evaluation Responsible Person Identifier: R2DEP
Evaluation Responsible Sub-Organization: NJ
Actual Return to Compliance Date: Not reported
Scheduled Compliance Date: Not reported
Date of Request: Not reported
Date Response Received: Not reported
Request Agency: Not reported
Former Citation: Not reported

Evaluation Date: 19940823
Evaluation Responsible Agency: State
Found Violation: No
Evaluation Type Description: FOCUSED COMPLIANCE INSPECTION
Evaluation Responsible Person Identifier: NJRCR

Map ID
Direction
Distance
Elevation

MAP FINDINGS

Site

Database(s)

EDR ID Number
EPA ID Number

FLOWEN OIL DELAWARE VALLEY CORP. (Continued)

1015735469

Evaluation Responsible Sub-Organization:	S
Actual Return to Compliance Date:	Not reported
Scheduled Compliance Date:	Not reported
Date of Request:	Not reported
Date Response Received:	Not reported
Request Agency:	Not reported
Former Citation:	Not reported
Evaluation Date:	20010518
Evaluation Responsible Agency:	State
Found Violation:	No
Evaluation Type Description:	COMPLIANCE EVALUATION INSPECTION ON-SITE
Evaluation Responsible Person Identifier:	COPCT
Evaluation Responsible Sub-Organization:	C
Actual Return to Compliance Date:	Not reported
Scheduled Compliance Date:	Not reported
Date of Request:	Not reported
Date Response Received:	Not reported
Request Agency:	Not reported
Former Citation:	Not reported
Evaluation Date:	19840712
Evaluation Responsible Agency:	State
Found Violation:	Yes
Evaluation Type Description:	NON-FINANCIAL RECORD REVIEW
Evaluation Responsible Person Identifier:	Not reported
Evaluation Responsible Sub-Organization:	Not reported
Actual Return to Compliance Date:	19840802
Scheduled Compliance Date:	Not reported
Date of Request:	Not reported
Date Response Received:	Not reported
Request Agency:	Not reported
Former Citation:	Not reported
Evaluation Date:	19930127
Evaluation Responsible Agency:	State
Found Violation:	No
Evaluation Type Description:	FOCUSED COMPLIANCE INSPECTION
Evaluation Responsible Person Identifier:	R2DEP
Evaluation Responsible Sub-Organization:	NJ
Actual Return to Compliance Date:	Not reported
Scheduled Compliance Date:	Not reported
Date of Request:	Not reported
Date Response Received:	Not reported
Request Agency:	Not reported
Former Citation:	Not reported
Evaluation Date:	19920220
Evaluation Responsible Agency:	State
Found Violation:	No
Evaluation Type Description:	FOCUSED COMPLIANCE INSPECTION
Evaluation Responsible Person Identifier:	R2DEP
Evaluation Responsible Sub-Organization:	NJ
Actual Return to Compliance Date:	Not reported
Scheduled Compliance Date:	Not reported
Date of Request:	Not reported
Date Response Received:	Not reported

Map ID
Direction
Distance
Elevation

MAP FINDINGS

Site

Database(s)

EDR ID Number
EPA ID Number

FLOWEN OIL DELAWARE VALLEY CORP. (Continued)

1015735469

Request Agency:	Not reported
Former Citation:	Not reported
Evaluation Date:	19970620
Evaluation Responsible Agency:	State
Found Violation:	No
Evaluation Type Description:	FOCUSED COMPLIANCE INSPECTION
Evaluation Responsible Person Identifier:	NJMH
Evaluation Responsible Sub-Organization:	S
Actual Return to Compliance Date:	Not reported
Scheduled Compliance Date:	Not reported
Date of Request:	Not reported
Date Response Received:	Not reported
Request Agency:	Not reported
Former Citation:	Not reported
Evaluation Date:	20001128
Evaluation Responsible Agency:	State
Found Violation:	No
Evaluation Type Description:	FOCUSED COMPLIANCE INSPECTION
Evaluation Responsible Person Identifier:	SOMWH
Evaluation Responsible Sub-Organization:	S
Actual Return to Compliance Date:	Not reported
Scheduled Compliance Date:	Not reported
Date of Request:	Not reported
Date Response Received:	Not reported
Request Agency:	Not reported
Former Citation:	Not reported
Evaluation Date:	19901003
Evaluation Responsible Agency:	State
Found Violation:	No
Evaluation Type Description:	FOCUSED COMPLIANCE INSPECTION
Evaluation Responsible Person Identifier:	R2DEP
Evaluation Responsible Sub-Organization:	Not reported
Actual Return to Compliance Date:	Not reported
Scheduled Compliance Date:	Not reported
Date of Request:	Not reported
Date Response Received:	Not reported
Request Agency:	Not reported
Former Citation:	Not reported
Evaluation Date:	19941026
Evaluation Responsible Agency:	State
Found Violation:	No
Evaluation Type Description:	FOCUSED COMPLIANCE INSPECTION
Evaluation Responsible Person Identifier:	NJRRCR
Evaluation Responsible Sub-Organization:	S
Actual Return to Compliance Date:	Not reported
Scheduled Compliance Date:	Not reported
Date of Request:	Not reported
Date Response Received:	Not reported
Request Agency:	Not reported
Former Citation:	Not reported
Evaluation Date:	19960502
Evaluation Responsible Agency:	State

Map ID
Direction
Distance
Elevation

MAP FINDINGS

Site

Database(s)

EDR ID Number
EPA ID Number

FLOWEN OIL DELAWARE VALLEY CORP. (Continued)

1015735469

Found Violation: No
Evaluation Type Description: FOCUSED COMPLIANCE INSPECTION
Evaluation Responsible Person Identifier: NJMH
Evaluation Responsible Sub-Organization: S
Actual Return to Compliance Date: Not reported
Scheduled Compliance Date: Not reported
Date of Request: Not reported
Date Response Received: Not reported
Request Agency: Not reported
Former Citation: Not reported

Evaluation Date: 19960516
Evaluation Responsible Agency: State
Found Violation: No
Evaluation Type Description: FOCUSED COMPLIANCE INSPECTION
Evaluation Responsible Person Identifier: NJMH
Evaluation Responsible Sub-Organization: S
Actual Return to Compliance Date: Not reported
Scheduled Compliance Date: Not reported
Date of Request: Not reported
Date Response Received: Not reported
Request Agency: Not reported
Former Citation: Not reported

Evaluation Date: 19891206
Evaluation Responsible Agency: State
Found Violation: No
Evaluation Type Description: FOCUSED COMPLIANCE INSPECTION
Evaluation Responsible Person Identifier: R2DEP
Evaluation Responsible Sub-Organization: Not reported
Actual Return to Compliance Date: Not reported
Scheduled Compliance Date: Not reported
Date of Request: Not reported
Date Response Received: Not reported
Request Agency: Not reported
Former Citation: Not reported

Evaluation Date: 19981027
Evaluation Responsible Agency: State
Found Violation: No
Evaluation Type Description: FOCUSED COMPLIANCE INSPECTION
Evaluation Responsible Person Identifier: NJMH
Evaluation Responsible Sub-Organization: S
Actual Return to Compliance Date: Not reported
Scheduled Compliance Date: Not reported
Date of Request: Not reported
Date Response Received: Not reported
Request Agency: Not reported
Former Citation: Not reported

Evaluation Date: 19991228
Evaluation Responsible Agency: State
Found Violation: No
Evaluation Type Description: FOCUSED COMPLIANCE INSPECTION
Evaluation Responsible Person Identifier: NJMH
Evaluation Responsible Sub-Organization: S
Actual Return to Compliance Date: Not reported

Map ID
Direction
Distance
Elevation

MAP FINDINGS

Site

Database(s)

EDR ID Number
EPA ID Number

FLOWEN OIL DELAWARE VALLEY CORP. (Continued)

1015735469

Scheduled Compliance Date: Not reported
Date of Request: Not reported
Date Response Received: Not reported
Request Agency: Not reported
Former Citation: Not reported

Evaluation Date: 19860211
Evaluation Responsible Agency: State
Found Violation: Yes
Evaluation Type Description: NON-FINANCIAL RECORD REVIEW
Evaluation Responsible Person Identifier: R2DEP
Evaluation Responsible Sub-Organization: Not reported
Actual Return to Compliance Date: 19860802
Scheduled Compliance Date: Not reported
Date of Request: Not reported
Date Response Received: Not reported
Request Agency: Not reported
Former Citation: Not reported

Evaluation Date: 19941110
Evaluation Responsible Agency: State
Found Violation: No
Evaluation Type Description: FOCUSED COMPLIANCE INSPECTION
Evaluation Responsible Person Identifier: NJRTG
Evaluation Responsible Sub-Organization: S
Actual Return to Compliance Date: Not reported
Scheduled Compliance Date: Not reported
Date of Request: Not reported
Date Response Received: Not reported
Request Agency: Not reported
Former Citation: Not reported

Evaluation Date: 19920730
Evaluation Responsible Agency: State
Found Violation: Yes
Evaluation Type Description: NON-FINANCIAL RECORD REVIEW
Evaluation Responsible Person Identifier: R2DEP
Evaluation Responsible Sub-Organization: NJ
Actual Return to Compliance Date: 19920730
Scheduled Compliance Date: 19920731
Date of Request: Not reported
Date Response Received: Not reported
Request Agency: Not reported
Former Citation: Not reported

Evaluation Date: 19960528
Evaluation Responsible Agency: State
Found Violation: No
Evaluation Type Description: FOCUSED COMPLIANCE INSPECTION
Evaluation Responsible Person Identifier: NJRR
Evaluation Responsible Sub-Organization: S
Actual Return to Compliance Date: Not reported
Scheduled Compliance Date: Not reported
Date of Request: Not reported
Date Response Received: Not reported
Request Agency: Not reported
Former Citation: Not reported

Map ID
Direction
Distance
Elevation

MAP FINDINGS

Site

Database(s)

EDR ID Number
EPA ID Number

FLOWEN OIL DELAWARE VALLEY CORP. (Continued)

1015735469

Evaluation Date: 19970220
Evaluation Responsible Agency: State
Found Violation: No
Evaluation Type Description: FOCUSED COMPLIANCE INSPECTION
Evaluation Responsible Person Identifier: NJMH
Evaluation Responsible Sub-Organization: S
Actual Return to Compliance Date: Not reported
Scheduled Compliance Date: Not reported
Date of Request: Not reported
Date Response Received: Not reported
Request Agency: Not reported
Former Citation: Not reported

Evaluation Date: 19910426
Evaluation Responsible Agency: State
Found Violation: No
Evaluation Type Description: FOCUSED COMPLIANCE INSPECTION
Evaluation Responsible Person Identifier: R2DEP
Evaluation Responsible Sub-Organization: Not reported
Actual Return to Compliance Date: Not reported
Scheduled Compliance Date: Not reported
Date of Request: Not reported
Date Response Received: Not reported
Request Agency: Not reported
Former Citation: Not reported

Evaluation Date: 19870129
Evaluation Responsible Agency: State
Found Violation: No
Evaluation Type Description: FINANCIAL RECORD REVIEW
Evaluation Responsible Person Identifier: R2DEP
Evaluation Responsible Sub-Organization: Not reported
Actual Return to Compliance Date: Not reported
Scheduled Compliance Date: Not reported
Date of Request: Not reported
Date Response Received: Not reported
Request Agency: Not reported
Former Citation: Not reported

Evaluation Date: 19911204
Evaluation Responsible Agency: State
Found Violation: No
Evaluation Type Description: FOCUSED COMPLIANCE INSPECTION
Evaluation Responsible Person Identifier: R2DEP
Evaluation Responsible Sub-Organization: NJ
Actual Return to Compliance Date: Not reported
Scheduled Compliance Date: Not reported
Date of Request: Not reported
Date Response Received: Not reported
Request Agency: Not reported
Former Citation: Not reported

Evaluation Date: 19890926
Evaluation Responsible Agency: State
Found Violation: No
Evaluation Type Description: FOCUSED COMPLIANCE INSPECTION
Evaluation Responsible Person Identifier: R2DEP

Map ID
Direction
Distance
Elevation

MAP FINDINGS

Site

Database(s)

EDR ID Number
EPA ID Number

FLOWEN OIL DELAWARE VALLEY CORP. (Continued)

1015735469

Evaluation Responsible Sub-Organization: Not reported
Actual Return to Compliance Date: Not reported
Scheduled Compliance Date: Not reported
Date of Request: Not reported
Date Response Received: Not reported
Request Agency: Not reported
Former Citation: Not reported

Evaluation Date: 19950516
Evaluation Responsible Agency: State
Found Violation: No
Evaluation Type Description: FOCUSED COMPLIANCE INSPECTION
Evaluation Responsible Person Identifier: NJRCR
Evaluation Responsible Sub-Organization: S
Actual Return to Compliance Date: Not reported
Scheduled Compliance Date: Not reported
Date of Request: Not reported
Date Response Received: Not reported
Request Agency: Not reported
Former Citation: Not reported

Evaluation Date: 19960211
Evaluation Responsible Agency: State
Found Violation: No
Evaluation Type Description: CASE DEVELOPMENT INSPECTION
Evaluation Responsible Person Identifier: NJMG
Evaluation Responsible Sub-Organization: S
Actual Return to Compliance Date: Not reported
Scheduled Compliance Date: Not reported
Date of Request: Not reported
Date Response Received: Not reported
Request Agency: Not reported
Former Citation: Not reported

Map ID
Direction
Distance
Elevation

MAP FINDINGS

Site

Database(s)

EDR ID Number
EPA ID Number

X97
North
1/4-1/2
0.295 mi.
1555 ft.

CLEAN VENTURE, INC.
1800 CARMAN STREET
CAMDEN, NJ 08105

Site 7 of 8 in cluster X

NJ HIST MAJOR FACILITIES

S103580369
N/A

Relative:
Lower

Actual:
18 ft.

NJ HIST MAJOR:
Facility ID: 040800090001
CAS Number: 68334-30-5
Maximum Amount Stored: 250
Hazardous Substance: DIESEL FUEL
Storage Type: -

Facility ID: 040800090001
CAS Number: *****
Maximum Amount Stored: 356000
Hazardous Substance: WASTE OIL
Storage Type: -

X98
North
1/4-1/2
0.295 mi.
1555 ft.

REMTECH ENVIRONMENTAL
1800 CARMEN ST
CAMDEN CITY, NJ 08105

Site 8 of 8 in cluster X

NJ SHWS
NJ BROWNFIELDS
NJ AIRS

S108972966
N/A

Relative:
Lower

Actual:
18 ft.

SHWS:
Name: REMTECH ENVIRONMENTAL
Address: 1800 CARMEN ST
City,State,Zip: CAMDEN CITY, NJ
Site ID: 14672
Status: Active
Home Owner: No
PI Number: 014271

Detail As Of April 2012:
X Coord Site: Not reported
X Coord PI: Not reported
Y Coord Site: Not reported
Y Coord PI: Not reported

BROWNFIELDS:
Name: REMTECH ENVIRONMENTAL
Address: 1800 CARMEN ST
City,State,Zip: CAMDEN CITY, CAMDEN CITY 08105
Price: Not reported
Assessed Value: Not reported
Property Size: Unknown
Annual Taxes: Not reported
Representative Address: Not reported
Representative City/State/Zip: Not reported
Submitter Name: Not reported
Submitter Address1: Not reported
Submitter Address2: Not reported
Submitter City: Not reported
Submitter State: Not reported
Submitter Zip: Not reported
Submitter Email: Not reported
Submitter Phone: Not reported
Transaction Type: Not reported
Transfer Type: Not reported

Map ID
Direction
Distance
Elevation

MAP FINDINGS

Site

Database(s)

EDR ID Number
EPA ID Number

REMTECH ENVIRONMENTAL (Continued)

S108972966

Site Number:	5110
X Coordinate:	324537
Y Coordinate:	405116
Coord:	324537:405116
AutoID:	Not reported
Ownership Type:	unknown
Ownership:	DEP Case
PStatus:	DEP Case
PI Number:	014271
Owner Name:	Not reported
Owner Address + Owner Street:	Not reported
Owner City:	Not reported
Owner State:	Not reported
Owner Zip Code:	Not reported
Owner County:	Not reported
Owner Phone:	9999999999
Owner Fax:	9999999999
Owner Email:	Not reported
Owner Organization:	Not reported
Authorized Representative:	Not reported
Auth Rep Relation to Owner:	Not reported
Municipal Contact Name:	Not reported
Municipal Contact Street:	Not reported
Municipal Contact City:	Not reported
Municipal Contact State:	Not reported
Municipal Contact Zip Code:	Not reported
Municipal Contact Phone:	9999999999
Municipal Contact Fax:	9999999999
Municipal Contact Email:	Not reported
Department:	Not reported
Municipal Contact Title:	Not reported
Contact Relation to Owner:	Not reported
Current Zoning:	Not reported
Proposed Zoning:	Not reported
Copy of Title Insurance:	Not reported
Block:	Not reported
Lot:	Not reported
Development Plan Completed:	Unknown
Market Study Completed:	Unknown
Current Activity:	Not reported
Current Operations:	Not reported
Prior Operations:	Not reported
Deed Restrictions:	Unknown
Easements:	Unknown
Buildings:	Not reported
Condition of Buildings:	Not reported
Square Footage:	Not reported
Total Buildable Space:	Not reported
Lease Price:	Not reported
Tax Certificate:	Unknown
Tax Lien:	Unknown
Other Liens/Judgements:	No
Traffic Study:	Unknown
Road Access:	Not reported
Waterfront Access:	Unknown
Airport Access:	Unknown
Public Transportation Access:	Unknown

Map ID
Direction
Distance
Elevation

MAP FINDINGS

Site

Database(s)

EDR ID Number
EPA ID Number

REMTECH ENVIRONMENTAL (Continued)

S108972966

Major Highway Name:	Not reported
Major Highway Interchange:	Not reported
Major Highway Miles Away:	Not reported
Local Highway Name:	Not reported
Local Highway Interchange:	Not reported
Local Highway Miles Away:	Not reported
Rail Type:	Not reported
Rail Name:	Not reported
Rail Station:	Not reported
Rail Miles Away:	Not reported
Public Water:	Unknown
Electric:	Unknown
Gas:	Unknown
Public Sewer:	Unknown
Telephone:	Unknown
Cable:	Unknown
Fiber Optics:	Unknown
Wetlands:	No
Sensitive Ecosystems/Habitats:	No
Endangered Species:	No
Historic/Archeological Site:	No
100 Year Flood Plain:	No
500 Year Flood Plain:	No
Environmental Report Copies:	Yes
List Containing Site:	Not reported
Preliminary Assessment:	No
Site Investigation:	No
Remedial Investigation:	No
Remedial Action Workplan:	No
Voluntary Cleanup Program:	Yes
Environmental Litigation:	No
Remediation In Progress:	Yes
Remediation Estimated Complete Date:	Not reported
Regulatory sign-off:	No
Regulatory Sign-Off Description:	Not reported
Other Incentives:	No
Low Interest Rates:	No
HDSRF Grants:	No
TIF:	No
HDSRF Loans:	No
USA Loans:	No
USA Grants:	No
Designated Redevelopment Area:	No
Environmental Opportunity Zone:	No
Tax Rebate or Abatement:	No
Empowerment Zone (Federal):	No
Urban Coordinating Council Neighborhood:	No
Enterprise Community (Federal):	No
Urban Enterprise Zone:	No
Additional Comments:	1) Assigned to Program,8/5/2003 2) C3: Multi-Phased RA - Unknown or Uncontrolled Discharge to Soil or GW established 8/5/2003
County_int_FK:	4
Municipality_int_FK:	141
Planning Area Designation:	Planning Area 1
Authorized Representative Email:	Not reported
Authorized Representative Phone:	9999999999
General Comments:	Not reported

Map ID
Direction
Distance
Elevation

MAP FINDINGS

Site

Database(s)

EDR ID Number
EPA ID Number

REMTECH ENVIRONMENTAL (Continued)

S108972966

AIRS:

Name: FRONTIER TERMINAL
Address: 1800 CARMEN ST
City,State,Zip: CAMDEN, NJ 08105
Emission Year: Not reported
Facility Number: 50024
NAICS Code: Not reported
Pollutant Name: Not reported
Tons/Year lbs/Year For Taps 1000 Tons/Year For CO2: Not reported
Tons/Season (5/1-9/30): Not reported
Lbs/Day Peak Ozone Season (6/1-8/31): Not reported
Lbs/Day Co-season (12/1-2/31): Not reported
Permit of Emission: PERMIT
X Coordinate: 324537
Y Coordinate: 405116
Coordinate Units: NJ State Plane (NAD83) - USFEET
Coordinate Type: GPS
Active Number: PCP960001
Active Type Description: Construction of New Source
Document Status: Terminated
Expiration Date: 04/02/2008
Active Flag: N
NAICS Description: Not reported
TPY of Fugitive Emissions: Not reported
TPY of Non-Fugitive Emissions: Not reported
Ozone Season Non-Fugitives: Not reported
Ozone Season Fugitive: Not reported
May Sep Fugitive QTY: Not reported
May Sep Total QTY: Not reported
Effective Start Date: 04/03/1983

Name: FRONTIER TERMINAL
Address: 1800 CARMEN ST
City,State,Zip: CAMDEN, NJ 08105
Emission Year: Not reported
Facility Number: 50024
NAICS Code: Not reported
Pollutant Name: Not reported
Tons/Year lbs/Year For Taps 1000 Tons/Year For CO2: Not reported
Tons/Season (5/1-9/30): Not reported
Lbs/Day Peak Ozone Season (6/1-8/31): Not reported
Lbs/Day Co-season (12/1-2/31): Not reported
Permit of Emission: PERMIT
X Coordinate: 324537
Y Coordinate: 405116
Coordinate Units: NJ State Plane (NAD83) - USFEET
Coordinate Type: GPS
Active Number: PCP960037
Active Type Description: Construction of New Source
Document Status: Terminated
Expiration Date: 08/24/2002
Active Flag: N
NAICS Description: Not reported
TPY of Fugitive Emissions: Not reported
TPY of Non-Fugitive Emissions: Not reported
Ozone Season Non-Fugitives: Not reported
Ozone Season Fugitive: Not reported

Map ID
Direction
Distance
Elevation

MAP FINDINGS

Site

Database(s)

EDR ID Number
EPA ID Number

REMTECH ENVIRONMENTAL (Continued)

S108972966

May Sep Fugitive QTY: Not reported
May Sep Total QTY: Not reported
Effective Start Date: 08/24/1997

Name: FRONTIER TERMINAL
Address: 1800 CARMEN ST
City,State,Zip: CAMDEN, NJ 08105
Emission Year: Not reported
Facility Number: 50024
NAICS Code: Not reported
Pollutant Name: Not reported
Tons/Year lbs/Year For Taps 1000 Tons/Year For CO2: Not reported
Tons/Season (5/1-9/30): Not reported
Lbs/Day Peak Ozone Season (6/1-8/31): Not reported
Lbs/Day Co-season (12/1-2/31): Not reported
Permit of Emission: PERMIT
X Coordinate: 324537
Y Coordinate: 405116
Coordinate Units: NJ State Plane (NAD83) - USFEET
Coordinate Type: GPS
Active Number: PCP960003
Active Type Description: Construction of New Source
Document Status: Terminated
Expiration Date: 04/02/2008
Active Flag: N
NAICS Description: Not reported
TPY of Fugitive Emissions: Not reported
TPY of Non-Fugitive Emissions: Not reported
Ozone Season Non-Fugitives: Not reported
Ozone Season Fugitive: Not reported
May Sep Fugitive QTY: Not reported
May Sep Total QTY: Not reported
Effective Start Date: 07/13/1981

Name: FRONTIER TERMINAL
Address: 1800 CARMEN ST
City,State,Zip: CAMDEN, NJ 08105
Emission Year: Not reported
Facility Number: 50024
NAICS Code: Not reported
Pollutant Name: Not reported
Tons/Year lbs/Year For Taps 1000 Tons/Year For CO2: Not reported
Tons/Season (5/1-9/30): Not reported
Lbs/Day Peak Ozone Season (6/1-8/31): Not reported
Lbs/Day Co-season (12/1-2/31): Not reported
Permit of Emission: PERMIT
X Coordinate: 324537
Y Coordinate: 405116
Coordinate Units: NJ State Plane (NAD83) - USFEET
Coordinate Type: GPS
Active Number: PCP960004
Active Type Description: Construction of New Source
Document Status: Terminated
Expiration Date: 04/02/2008
Active Flag: N
NAICS Description: Not reported
TPY of Fugitive Emissions: Not reported

Map ID
Direction
Distance
Elevation

MAP FINDINGS

Site

Database(s)

EDR ID Number
EPA ID Number

REMTECH ENVIRONMENTAL (Continued)

S108972966

TPY of Non-Fugitive Emissions: Not reported
Ozone Season Non-Fugitives: Not reported
Ozone Season Fugitive: Not reported
May Sep Fugitive QTY: Not reported
May Sep Total QTY: Not reported
Effective Start Date: 07/13/1981

Name: FRONTIER TERMINAL
Address: 1800 CARMEN ST
City,State,Zip: CAMDEN, NJ 08105
Emission Year: Not reported
Facility Number: 50024
NAICS Code: Not reported
Pollutant Name: Not reported
Tons/Year lbs/Year For Taps 1000 Tons/Year For CO2: Not reported
Tons/Season (5/1-9/30): Not reported
Lbs/Day Peak Ozone Season (6/1-8/31): Not reported
Lbs/Day Co-season (12/1-2/31): Not reported
Permit of Emission: PERMIT
X Coordinate: 324537
Y Coordinate: 405116
Coordinate Units: NJ State Plane (NAD83) - USFEET
Coordinate Type: GPS
Active Number: PCP960005
Active Type Description: Construction of New Source
Document Status: Terminated
Expiration Date: 04/02/2003
Active Flag: N
NAICS Description: Not reported
TPY of Fugitive Emissions: Not reported
TPY of Non-Fugitive Emissions: Not reported
Ozone Season Non-Fugitives: Not reported
Ozone Season Fugitive: Not reported
May Sep Fugitive QTY: Not reported
May Sep Total QTY: Not reported
Effective Start Date: 07/13/1981

Name: FRONTIER TERMINAL
Address: 1800 CARMEN ST
City,State,Zip: CAMDEN, NJ 08105
Emission Year: Not reported
Facility Number: 50024
NAICS Code: Not reported
Pollutant Name: Not reported
Tons/Year lbs/Year For Taps 1000 Tons/Year For CO2: Not reported
Tons/Season (5/1-9/30): Not reported
Lbs/Day Peak Ozone Season (6/1-8/31): Not reported
Lbs/Day Co-season (12/1-2/31): Not reported
Permit of Emission: PERMIT
X Coordinate: 324537
Y Coordinate: 405116
Coordinate Units: NJ State Plane (NAD83) - USFEET
Coordinate Type: GPS
Active Number: PCP960006
Active Type Description: Construction of New Source
Document Status: Terminated
Expiration Date: 04/02/2003

Map ID
Direction
Distance
Elevation

MAP FINDINGS

Site

Database(s)

EDR ID Number
EPA ID Number

REMTECH ENVIRONMENTAL (Continued)

S108972966

Active Flag: N
NAICS Description: Not reported
TPY of Fugitive Emissions: Not reported
TPY of Non-Fugitive Emissions: Not reported
Ozone Season Non-Fugitives: Not reported
Ozone Season Fugitive: Not reported
May Sep Fugitive QTY: Not reported
May Sep Total QTY: Not reported
Effective Start Date: 07/13/1981

Name: FRONTIER TERMINAL
Address: 1800 CARMEN ST
City,State,Zip: CAMDEN, NJ 08105
Emission Year: Not reported
Facility Number: 50024
NAICS Code: Not reported
Pollutant Name: Not reported
Tons/Year lbs/Year For Taps 1000 Tons/Year For CO2: Not reported
Tons/Season (5/1-9/30): Not reported
Lbs/Day Peak Ozone Season (6/1-8/31): Not reported
Lbs/Day Co-season (12/1-2/31): Not reported
Permit of Emission: PERMIT
X Coordinate: 324537
Y Coordinate: 405116
Coordinate Units: NJ State Plane (NAD83) - USFEET
Coordinate Type: GPS
Active Number: PCP960007
Active Type Description: Construction of New Source
Document Status: Terminated
Expiration Date: 04/02/2003
Active Flag: N
NAICS Description: Not reported
TPY of Fugitive Emissions: Not reported
TPY of Non-Fugitive Emissions: Not reported
Ozone Season Non-Fugitives: Not reported
Ozone Season Fugitive: Not reported
May Sep Fugitive QTY: Not reported
May Sep Total QTY: Not reported
Effective Start Date: 07/13/1981

Name: FRONTIER TERMINAL
Address: 1800 CARMEN ST
City,State,Zip: CAMDEN, NJ 08105
Emission Year: Not reported
Facility Number: 50024
NAICS Code: Not reported
Pollutant Name: Not reported
Tons/Year lbs/Year For Taps 1000 Tons/Year For CO2: Not reported
Tons/Season (5/1-9/30): Not reported
Lbs/Day Peak Ozone Season (6/1-8/31): Not reported
Lbs/Day Co-season (12/1-2/31): Not reported
Permit of Emission: PERMIT
X Coordinate: 324537
Y Coordinate: 405116
Coordinate Units: NJ State Plane (NAD83) - USFEET
Coordinate Type: GPS
Active Number: PCP960008

Map ID
Direction
Distance
Elevation

MAP FINDINGS

Site

Database(s)

EDR ID Number
EPA ID Number

REMTECH ENVIRONMENTAL (Continued)

S108972966

Active Type Description: Construction of New Source
Document Status: Terminated
Expiration Date: 04/02/2003
Active Flag: N
NAICS Description: Not reported
TPY of Fugitive Emissions: Not reported
TPY of Non-Fugitive Emissions: Not reported
Ozone Season Non-Fugitives: Not reported
Ozone Season Fugitive: Not reported
May Sep Fugitive QTY: Not reported
May Sep Total QTY: Not reported
Effective Start Date: 07/13/1981

Name: FRONTIER TERMINAL
Address: 1800 CARMEN ST
City,State,Zip: CAMDEN, NJ 08105
Emission Year: Not reported
Facility Number: 50024
NAICS Code: Not reported
Pollutant Name: Not reported
Tons/Year lbs/Year For Taps 1000 Tons/Year For CO2: Not reported
Tons/Season (5/1-9/30): Not reported
Lbs/Day Peak Ozone Season (6/1-8/31): Not reported
Lbs/Day Co-season (12/1-2/31): Not reported
Permit of Emission: PERMIT
X Coordinate: 324537
Y Coordinate: 405116
Coordinate Units: NJ State Plane (NAD83) - USFEET
Coordinate Type: GPS
Active Number: PCP960009
Active Type Description: Construction of New Source
Document Status: Terminated
Expiration Date: 04/02/2003
Active Flag: N
NAICS Description: Not reported
TPY of Fugitive Emissions: Not reported
TPY of Non-Fugitive Emissions: Not reported
Ozone Season Non-Fugitives: Not reported
Ozone Season Fugitive: Not reported
May Sep Fugitive QTY: Not reported
May Sep Total QTY: Not reported
Effective Start Date: 07/13/1981

Name: FRONTIER TERMINAL
Address: 1800 CARMEN ST
City,State,Zip: CAMDEN, NJ 08105
Emission Year: Not reported
Facility Number: 50024
NAICS Code: Not reported
Pollutant Name: Not reported
Tons/Year lbs/Year For Taps 1000 Tons/Year For CO2: Not reported
Tons/Season (5/1-9/30): Not reported
Lbs/Day Peak Ozone Season (6/1-8/31): Not reported
Lbs/Day Co-season (12/1-2/31): Not reported
Permit of Emission: PERMIT
X Coordinate: 324537
Y Coordinate: 405116

Map ID
Direction
Distance
Elevation

MAP FINDINGS

Site

Database(s)

EDR ID Number
EPA ID Number

REMTECH ENVIRONMENTAL (Continued)

S108972966

Coordinate Units: NJ State Plane (NAD83) - USFEET
Coordinate Type: GPS
Active Number: PCP960010
Active Type Description: Construction of New Source
Document Status: Terminated
Expiration Date: 04/02/2003
Active Flag: N
NAICS Description: Not reported
TPY of Fugitive Emissions: Not reported
TPY of Non-Fugitive Emissions: Not reported
Ozone Season Non-Fugitives: Not reported
Ozone Season Fugitive: Not reported
May Sep Fugitive QTY: Not reported
May Sep Total QTY: Not reported
Effective Start Date: 07/13/1981

Name: FRONTIER TERMINAL
Address: 1800 CARMEN ST
City,State,Zip: CAMDEN, NJ 08105
Emission Year: Not reported
Facility Number: 50024
NAICS Code: Not reported
Pollutant Name: Not reported
Tons/Year lbs/Year For Taps 1000 Tons/Year For CO2: Not reported
Tons/Season (5/1-9/30): Not reported
Lbs/Day Peak Ozone Season (6/1-8/31): Not reported
Lbs/Day Co-season (12/1-2/31): Not reported
Permit of Emission: PERMIT
X Coordinate: 324537
Y Coordinate: 405116
Coordinate Units: NJ State Plane (NAD83) - USFEET
Coordinate Type: GPS
Active Number: PCP960011
Active Type Description: Construction of New Source
Document Status: Terminated
Expiration Date: 04/02/2008
Active Flag: N
NAICS Description: Not reported
TPY of Fugitive Emissions: Not reported
TPY of Non-Fugitive Emissions: Not reported
Ozone Season Non-Fugitives: Not reported
Ozone Season Fugitive: Not reported
May Sep Fugitive QTY: Not reported
May Sep Total QTY: Not reported
Effective Start Date: 07/13/1981

Name: FRONTIER TERMINAL
Address: 1800 CARMEN ST
City,State,Zip: CAMDEN, NJ 08105
Emission Year: Not reported
Facility Number: 50024
NAICS Code: Not reported
Pollutant Name: Not reported
Tons/Year lbs/Year For Taps 1000 Tons/Year For CO2: Not reported
Tons/Season (5/1-9/30): Not reported
Lbs/Day Peak Ozone Season (6/1-8/31): Not reported
Lbs/Day Co-season (12/1-2/31): Not reported

Map ID
Direction
Distance
Elevation

MAP FINDINGS

Site

Database(s)

EDR ID Number
EPA ID Number

REMTECH ENVIRONMENTAL (Continued)

S108972966

Permit of Emission: PERMIT
X Coordinate: 324537
Y Coordinate: 405116
Coordinate Units: NJ State Plane (NAD83) - USFEET
Coordinate Type: GPS
Active Number: PCP960012
Active Type Description: Construction of New Source
Document Status: Terminated
Expiration Date: 04/02/2003
Active Flag: N
NAICS Description: Not reported
TPY of Fugitive Emissions: Not reported
TPY of Non-Fugitive Emissions: Not reported
Ozone Season Non-Fugitives: Not reported
Ozone Season Fugitive: Not reported
May Sep Fugitive QTY: Not reported
May Sep Total QTY: Not reported
Effective Start Date: 07/13/1981

Name: FRONTIER TERMINAL
Address: 1800 CARMEN ST
City,State,Zip: CAMDEN, NJ 08105
Emission Year: Not reported
Facility Number: 50024
NAICS Code: Not reported
Pollutant Name: Not reported
Tons/Year lbs/Year For Taps 1000 Tons/Year For CO2: Not reported
Tons/Season (5/1-9/30): Not reported
Lbs/Day Peak Ozone Season (6/1-8/31): Not reported
Lbs/Day Co-season (12/1-2/31): Not reported
Permit of Emission: PERMIT
X Coordinate: 324537
Y Coordinate: 405116
Coordinate Units: NJ State Plane (NAD83) - USFEET
Coordinate Type: GPS
Active Number: PCP960013
Active Type Description: Construction of New Source
Document Status: Terminated
Expiration Date: 08/24/2004
Active Flag: N
NAICS Description: Not reported
TPY of Fugitive Emissions: Not reported
TPY of Non-Fugitive Emissions: Not reported
Ozone Season Non-Fugitives: Not reported
Ozone Season Fugitive: Not reported
May Sep Fugitive QTY: Not reported
May Sep Total QTY: Not reported
Effective Start Date: 08/25/1994

Name: FRONTIER TERMINAL
Address: 1800 CARMEN ST
City,State,Zip: CAMDEN, NJ 08105
Emission Year: Not reported
Facility Number: 50024
NAICS Code: Not reported
Pollutant Name: Not reported
Tons/Year lbs/Year For Taps 1000 Tons/Year For CO2: Not reported

Map ID
Direction
Distance
Elevation

MAP FINDINGS

Site

Database(s)

EDR ID Number
EPA ID Number

REMTECH ENVIRONMENTAL (Continued)

S108972966

Tons/Season (5/1-9/30): Not reported
Lbs/Day Peak Ozone Season (6/1-8/31): Not reported
Lbs/Day Co-season (12/1-2/31): Not reported
Permit of Emission: PERMIT
X Coordinate: 324537
Y Coordinate: 405116
Coordinate Units: NJ State Plane (NAD83) - USFEET
Coordinate Type: GPS
Active Number: PCP960014
Active Type Description: Construction of New Source
Document Status: Terminated
Expiration Date: 04/02/2003
Active Flag: N
NAICS Description: Not reported
TPY of Fugitive Emissions: Not reported
TPY of Non-Fugitive Emissions: Not reported
Ozone Season Non-Fugitives: Not reported
Ozone Season Fugitive: Not reported
May Sep Fugitive QTY: Not reported
May Sep Total QTY: Not reported
Effective Start Date: 07/13/1981

Name: FRONTIER TERMINAL
Address: 1800 CARMEN ST
City,State,Zip: CAMDEN, NJ 08105
Emission Year: Not reported
Facility Number: 50024
NAICS Code: Not reported
Pollutant Name: Not reported
Tons/Year lbs/Year For Taps 1000 Tons/Year For CO2: Not reported
Tons/Season (5/1-9/30): Not reported
Lbs/Day Peak Ozone Season (6/1-8/31): Not reported
Lbs/Day Co-season (12/1-2/31): Not reported
Permit of Emission: PERMIT
X Coordinate: 324537
Y Coordinate: 405116
Coordinate Units: NJ State Plane (NAD83) - USFEET
Coordinate Type: GPS
Active Number: PCP960015
Active Type Description: Construction of New Source
Document Status: Terminated
Expiration Date: 04/02/2003
Active Flag: N
NAICS Description: Not reported
TPY of Fugitive Emissions: Not reported
TPY of Non-Fugitive Emissions: Not reported
Ozone Season Non-Fugitives: Not reported
Ozone Season Fugitive: Not reported
May Sep Fugitive QTY: Not reported
May Sep Total QTY: Not reported
Effective Start Date: 07/13/1981

Name: FRONTIER TERMINAL
Address: 1800 CARMEN ST
City,State,Zip: CAMDEN, NJ 08105
Emission Year: Not reported
Facility Number: 50024

Map ID
Direction
Distance
Elevation

MAP FINDINGS

Site

Database(s)

EDR ID Number
EPA ID Number

REMTECH ENVIRONMENTAL (Continued)

S108972966

NAICS Code: Not reported
Pollutant Name: Not reported
Tons/Year lbs/Year For Taps 1000 Tons/Year For CO2: Not reported
Tons/Season (5/1-9/30): Not reported
Lbs/Day Peak Ozone Season (6/1-8/31): Not reported
Lbs/Day Co-season (12/1-2/31): Not reported
Permit of Emission: PERMIT
X Coordinate: 324537
Y Coordinate: 405116
Coordinate Units: NJ State Plane (NAD83) - USFEET
Coordinate Type: GPS
Active Number: PCP960016
Active Type Description: Construction of New Source
Document Status: Terminated
Expiration Date: 04/02/2008
Active Flag: N
NAICS Description: Not reported
TPY of Fugitive Emissions: Not reported
TPY of Non-Fugitive Emissions: Not reported
Ozone Season Non-Fugitives: Not reported
Ozone Season Fugitive: Not reported
May Sep Fugitive QTY: Not reported
May Sep Total QTY: Not reported
Effective Start Date: 07/13/1981

Name: FRONTIER TERMINAL
Address: 1800 CARMEN ST
City,State,Zip: CAMDEN, NJ 08105
Emission Year: Not reported
Facility Number: 50024
NAICS Code: Not reported
Pollutant Name: Not reported
Tons/Year lbs/Year For Taps 1000 Tons/Year For CO2: Not reported
Tons/Season (5/1-9/30): Not reported
Lbs/Day Peak Ozone Season (6/1-8/31): Not reported
Lbs/Day Co-season (12/1-2/31): Not reported
Permit of Emission: PERMIT
X Coordinate: 324537
Y Coordinate: 405116
Coordinate Units: NJ State Plane (NAD83) - USFEET
Coordinate Type: GPS
Active Number: PCP960017
Active Type Description: Construction of New Source
Document Status: Terminated
Expiration Date: 08/24/2004
Active Flag: N
NAICS Description: Not reported
TPY of Fugitive Emissions: Not reported
TPY of Non-Fugitive Emissions: Not reported
Ozone Season Non-Fugitives: Not reported
Ozone Season Fugitive: Not reported
May Sep Fugitive QTY: Not reported
May Sep Total QTY: Not reported
Effective Start Date: 08/25/1994

Name: FRONTIER TERMINAL
Address: 1800 CARMEN ST

Map ID
Direction
Distance
Elevation

MAP FINDINGS

Site

Database(s)

EDR ID Number
EPA ID Number

REMTECH ENVIRONMENTAL (Continued)

S108972966

City,State,Zip: CAMDEN, NJ 08105
Emission Year: Not reported
Facility Number: 50024
NAICS Code: Not reported
Pollutant Name: Not reported
Tons/Year lbs/Year For Taps 1000 Tons/Year For CO2: Not reported
Tons/Season (5/1-9/30): Not reported
Lbs/Day Peak Ozone Season (6/1-8/31): Not reported
Lbs/Day Co-season (12/1-2/31): Not reported
Permit of Emission: PERMIT
X Coordinate: 324537
Y Coordinate: 405116
Coordinate Units: NJ State Plane (NAD83) - USFEET
Coordinate Type: GPS
Active Number: PCP960018
Active Type Description: Construction of New Source
Document Status: Terminated
Expiration Date: 04/02/2003
Active Flag: N
NAICS Description: Not reported
TPY of Fugitive Emissions: Not reported
TPY of Non-Fugitive Emissions: Not reported
Ozone Season Non-Fugitives: Not reported
Ozone Season Fugitive: Not reported
May Sep Fugitive QTY: Not reported
May Sep Total QTY: Not reported
Effective Start Date: 07/13/1981

Name: FRONTIER TERMINAL
Address: 1800 CARMEN ST
City,State,Zip: CAMDEN, NJ 08105
Emission Year: Not reported
Facility Number: 50024
NAICS Code: Not reported
Pollutant Name: Not reported
Tons/Year lbs/Year For Taps 1000 Tons/Year For CO2: Not reported
Tons/Season (5/1-9/30): Not reported
Lbs/Day Peak Ozone Season (6/1-8/31): Not reported
Lbs/Day Co-season (12/1-2/31): Not reported
Permit of Emission: PERMIT
X Coordinate: 324537
Y Coordinate: 405116
Coordinate Units: NJ State Plane (NAD83) - USFEET
Coordinate Type: GPS
Active Number: PCP960019
Active Type Description: Construction of New Source
Document Status: Terminated
Expiration Date: 06/25/2003
Active Flag: N
NAICS Description: Not reported
TPY of Fugitive Emissions: Not reported
TPY of Non-Fugitive Emissions: Not reported
Ozone Season Non-Fugitives: Not reported
Ozone Season Fugitive: Not reported
May Sep Fugitive QTY: Not reported
May Sep Total QTY: Not reported
Effective Start Date: 03/29/1993

Map ID
Direction
Distance
Elevation

MAP FINDINGS

Site

Database(s)

EDR ID Number
EPA ID Number

REMTECH ENVIRONMENTAL (Continued)

S108972966

Name: FRONTIER TERMINAL
Address: 1800 CARMEN ST
City,State,Zip: CAMDEN, NJ 08105
Emission Year: Not reported
Facility Number: 50024
NAICS Code: Not reported
Pollutant Name: Not reported
Tons/Year lbs/Year For Taps 1000 Tons/Year For CO2: Not reported
Tons/Season (5/1-9/30): Not reported
Lbs/Day Peak Ozone Season (6/1-8/31): Not reported
Lbs/Day Co-season (12/1-2/31): Not reported
Permit of Emission: PERMIT
X Coordinate: 324537
Y Coordinate: 405116
Coordinate Units: NJ State Plane (NAD83) - USFEET
Coordinate Type: GPS
Active Number: PCP960020
Active Type Description: Construction of New Source
Document Status: Terminated
Expiration Date: 11/23/2001
Active Flag: N
NAICS Description: Not reported
TPY of Fugitive Emissions: Not reported
TPY of Non-Fugitive Emissions: Not reported
Ozone Season Non-Fugitives: Not reported
Ozone Season Fugitive: Not reported
May Sep Fugitive QTY: Not reported
May Sep Total QTY: Not reported
Effective Start Date: 11/24/1986

Name: FRONTIER TERMINAL
Address: 1800 CARMEN ST
City,State,Zip: CAMDEN, NJ 08105
Emission Year: Not reported
Facility Number: 50024
NAICS Code: Not reported
Pollutant Name: Not reported
Tons/Year lbs/Year For Taps 1000 Tons/Year For CO2: Not reported
Tons/Season (5/1-9/30): Not reported
Lbs/Day Peak Ozone Season (6/1-8/31): Not reported
Lbs/Day Co-season (12/1-2/31): Not reported
Permit of Emission: PERMIT
X Coordinate: 324537
Y Coordinate: 405116
Coordinate Units: NJ State Plane (NAD83) - USFEET
Coordinate Type: GPS
Active Number: PCP960021
Active Type Description: Construction of New Source
Document Status: Terminated
Expiration Date: 11/23/2001
Active Flag: N
NAICS Description: Not reported
TPY of Fugitive Emissions: Not reported
TPY of Non-Fugitive Emissions: Not reported
Ozone Season Non-Fugitives: Not reported
Ozone Season Fugitive: Not reported
May Sep Fugitive QTY: Not reported

Map ID
Direction
Distance
Elevation

MAP FINDINGS

Site

Database(s)

EDR ID Number
EPA ID Number

REMTECH ENVIRONMENTAL (Continued)

S108972966

May Sep Total QTY:	Not reported
Effective Start Date:	11/24/1986
Name:	FRONTIER TERMINAL
Address:	1800 CARMEN ST
City,State,Zip:	CAMDEN, NJ 08105
Emission Year:	Not reported
Facility Number:	50024
NAICS Code:	Not reported
Pollutant Name:	Not reported
Tons/Year lbs/Year For Taps 1000 Tons/Year For CO2:	Not reported
Tons/Season (5/1-9/30):	Not reported
Lbs/Day Peak Ozone Season (6/1-8/31):	Not reported
Lbs/Day Co-season (12/1-2/31):	Not reported
Permit of Emission:	PERMIT
X Coordinate:	324537
Y Coordinate:	405116
Coordinate Units:	NJ State Plane (NAD83) - USFEET
Coordinate Type:	GPS
Active Number:	PCP960022
Active Type Description:	Construction of New Source
Document Status:	Terminated
Expiration Date:	11/23/2001
Active Flag:	N
NAICS Description:	Not reported
TPY of Fugitive Emissions:	Not reported
TPY of Non-Fugitive Emissions:	Not reported
Ozone Season Non-Fugitives:	Not reported
Ozone Season Fugitive:	Not reported
May Sep Fugitive QTY:	Not reported
May Sep Total QTY:	Not reported
Effective Start Date:	11/24/1986
Name:	FRONTIER TERMINAL
Address:	1800 CARMEN ST
City,State,Zip:	CAMDEN, NJ 08105
Emission Year:	Not reported
Facility Number:	50024
NAICS Code:	Not reported
Pollutant Name:	Not reported
Tons/Year lbs/Year For Taps 1000 Tons/Year For CO2:	Not reported
Tons/Season (5/1-9/30):	Not reported
Lbs/Day Peak Ozone Season (6/1-8/31):	Not reported
Lbs/Day Co-season (12/1-2/31):	Not reported
Permit of Emission:	PERMIT
X Coordinate:	324537
Y Coordinate:	405116
Coordinate Units:	NJ State Plane (NAD83) - USFEET
Coordinate Type:	GPS
Active Number:	PCP960023
Active Type Description:	Construction of New Source
Document Status:	Terminated
Expiration Date:	03/27/2004
Active Flag:	N
NAICS Description:	Not reported
TPY of Fugitive Emissions:	Not reported
TPY of Non-Fugitive Emissions:	Not reported

Map ID
Direction
Distance
Elevation

MAP FINDINGS

Site

Database(s)

EDR ID Number
EPA ID Number

REMTECH ENVIRONMENTAL (Continued)

S108972966

Ozone Season Non-Fugitives:	Not reported
Ozone Season Fugitive:	Not reported
May Sep Fugitive QTY:	Not reported
May Sep Total QTY:	Not reported
Effective Start Date:	03/28/1989
Name:	FRONTIER TERMINAL
Address:	1800 CARMEN ST
City,State,Zip:	CAMDEN, NJ 08105
Emission Year:	Not reported
Facility Number:	50024
NAICS Code:	Not reported
Pollutant Name:	Not reported
Tons/Year lbs/Year For Taps 1000 Tons/Year For CO2:	Not reported
Tons/Season (5/1-9/30):	Not reported
Lbs/Day Peak Ozone Season (6/1-8/31):	Not reported
Lbs/Day Co-season (12/1-2/31):	Not reported
Permit of Emission:	PERMIT
X Coordinate:	324537
Y Coordinate:	405116
Coordinate Units:	NJ State Plane (NAD83) - USFEET
Coordinate Type:	GPS
Active Number:	PCP960024
Active Type Description:	Construction of New Source
Document Status:	Terminated
Expiration Date:	06/15/2006
Active Flag:	N
NAICS Description:	Not reported
TPY of Fugitive Emissions:	Not reported
TPY of Non-Fugitive Emissions:	Not reported
Ozone Season Non-Fugitives:	Not reported
Ozone Season Fugitive:	Not reported
May Sep Fugitive QTY:	Not reported
May Sep Total QTY:	Not reported
Effective Start Date:	03/23/1990
Name:	FRONTIER TERMINAL
Address:	1800 CARMEN ST
City,State,Zip:	CAMDEN, NJ 08105
Emission Year:	Not reported
Facility Number:	50024
NAICS Code:	Not reported
Pollutant Name:	Not reported
Tons/Year lbs/Year For Taps 1000 Tons/Year For CO2:	Not reported
Tons/Season (5/1-9/30):	Not reported
Lbs/Day Peak Ozone Season (6/1-8/31):	Not reported
Lbs/Day Co-season (12/1-2/31):	Not reported
Permit of Emission:	PERMIT
X Coordinate:	324537
Y Coordinate:	405116
Coordinate Units:	NJ State Plane (NAD83) - USFEET
Coordinate Type:	GPS
Active Number:	PCP960025
Active Type Description:	Construction of New Source
Document Status:	Terminated
Expiration Date:	12/31/2011
Active Flag:	N

Map ID
Direction
Distance
Elevation

MAP FINDINGS

Site

Database(s)

EDR ID Number
EPA ID Number

REMTECH ENVIRONMENTAL (Continued)

S108972966

NAICS Description: Not reported
TPY of Fugitive Emissions: Not reported
TPY of Non-Fugitive Emissions: Not reported
Ozone Season Non-Fugitives: Not reported
Ozone Season Fugitive: Not reported
May Sep Fugitive QTY: Not reported
May Sep Total QTY: Not reported
Effective Start Date: 12/31/1996

Name: FRONTIER TERMINAL
Address: 1800 CARMEN ST
City,State,Zip: CAMDEN, NJ 08105
Emission Year: Not reported
Facility Number: 50024
NAICS Code: Not reported
Pollutant Name: Not reported
Tons/Year lbs/Year For Taps 1000 Tons/Year For CO2: Not reported
Tons/Season (5/1-9/30): Not reported
Lbs/Day Peak Ozone Season (6/1-8/31): Not reported
Lbs/Day Co-season (12/1-2/31): Not reported
Permit of Emission: PERMIT
X Coordinate: 324537
Y Coordinate: 405116
Coordinate Units: NJ State Plane (NAD83) - USFEET
Coordinate Type: GPS
Active Number: PCP960026
Active Type Description: Construction of New Source
Document Status: Terminated
Expiration Date: 12/31/2011
Active Flag: N
NAICS Description: Not reported
TPY of Fugitive Emissions: Not reported
TPY of Non-Fugitive Emissions: Not reported
Ozone Season Non-Fugitives: Not reported
Ozone Season Fugitive: Not reported
May Sep Fugitive QTY: Not reported
May Sep Total QTY: Not reported
Effective Start Date: 12/31/1996

Name: FRONTIER TERMINAL
Address: 1800 CARMEN ST
City,State,Zip: CAMDEN, NJ 08105
Emission Year: Not reported
Facility Number: 50024
NAICS Code: Not reported
Pollutant Name: Not reported
Tons/Year lbs/Year For Taps 1000 Tons/Year For CO2: Not reported
Tons/Season (5/1-9/30): Not reported
Lbs/Day Peak Ozone Season (6/1-8/31): Not reported
Lbs/Day Co-season (12/1-2/31): Not reported
Permit of Emission: PERMIT
X Coordinate: 324537
Y Coordinate: 405116
Coordinate Units: NJ State Plane (NAD83) - USFEET
Coordinate Type: GPS
Active Number: PCP960027
Active Type Description: Construction of New Source

Map ID
Direction
Distance
Elevation

MAP FINDINGS

Site

Database(s)

EDR ID Number
EPA ID Number

REMTECH ENVIRONMENTAL (Continued)

S108972966

Document Status:	Terminated
Expiration Date:	12/31/2011
Active Flag:	N
NAICS Description:	Not reported
TPY of Fugitive Emissions:	Not reported
TPY of Non-Fugitive Emissions:	Not reported
Ozone Season Non-Fugitives:	Not reported
Ozone Season Fugitive:	Not reported
May Sep Fugitive QTY:	Not reported
May Sep Total QTY:	Not reported
Effective Start Date:	12/31/1996
Name:	FRONTIER TERMINAL
Address:	1800 CARMEN ST
City,State,Zip:	CAMDEN, NJ 08105
Emission Year:	Not reported
Facility Number:	50024
NAICS Code:	Not reported
Pollutant Name:	Not reported
Tons/Year lbs/Year For Taps 1000 Tons/Year For CO2:	Not reported
Tons/Season (5/1-9/30):	Not reported
Lbs/Day Peak Ozone Season (6/1-8/31):	Not reported
Lbs/Day Co-season (12/1-2/31):	Not reported
Permit of Emission:	PERMIT
X Coordinate:	324537
Y Coordinate:	405116
Coordinate Units:	NJ State Plane (NAD83) - USFEET
Coordinate Type:	GPS
Active Number:	PCP960028
Active Type Description:	Construction of New Source
Document Status:	Terminated
Expiration Date:	06/15/2006
Active Flag:	N
NAICS Description:	Not reported
TPY of Fugitive Emissions:	Not reported
TPY of Non-Fugitive Emissions:	Not reported
Ozone Season Non-Fugitives:	Not reported
Ozone Season Fugitive:	Not reported
May Sep Fugitive QTY:	Not reported
May Sep Total QTY:	Not reported
Effective Start Date:	03/23/1990
Name:	FRONTIER TERMINAL
Address:	1800 CARMEN ST
City,State,Zip:	CAMDEN, NJ 08105
Emission Year:	Not reported
Facility Number:	50024
NAICS Code:	Not reported
Pollutant Name:	Not reported
Tons/Year lbs/Year For Taps 1000 Tons/Year For CO2:	Not reported
Tons/Season (5/1-9/30):	Not reported
Lbs/Day Peak Ozone Season (6/1-8/31):	Not reported
Lbs/Day Co-season (12/1-2/31):	Not reported
Permit of Emission:	PERMIT
X Coordinate:	324537
Y Coordinate:	405116
Coordinate Units:	NJ State Plane (NAD83) - USFEET

Map ID
Direction
Distance
Elevation

MAP FINDINGS

Site

Database(s)

EDR ID Number
EPA ID Number

REMTECH ENVIRONMENTAL (Continued)

S108972966

Coordinate Type: GPS
Active Number: PCP960029
Active Type Description: Construction of New Source
Document Status: Terminated
Expiration Date: 06/19/2003
Active Flag: N
NAICS Description: Not reported
TPY of Fugitive Emissions: Not reported
TPY of Non-Fugitive Emissions: Not reported
Ozone Season Non-Fugitives: Not reported
Ozone Season Fugitive: Not reported
May Sep Fugitive QTY: Not reported
May Sep Total QTY: Not reported
Effective Start Date: 07/07/1990

Name: FRONTIER TERMINAL
Address: 1800 CARMEN ST
City,State,Zip: CAMDEN, NJ 08105
Emission Year: Not reported
Facility Number: 50024
NAICS Code: Not reported
Pollutant Name: Not reported
Tons/Year lbs/Year For Taps 1000 Tons/Year For CO2: Not reported
Tons/Season (5/1-9/30): Not reported
Lbs/Day Peak Ozone Season (6/1-8/31): Not reported
Lbs/Day Co-season (12/1-2/31): Not reported
Permit of Emission: PERMIT
X Coordinate: 324537
Y Coordinate: 405116
Coordinate Units: NJ State Plane (NAD83) - USFEET
Coordinate Type: GPS
Active Number: PCP960030
Active Type Description: Construction of New Source
Document Status: Terminated
Expiration Date: 06/28/1995
Active Flag: N
NAICS Description: Not reported
TPY of Fugitive Emissions: Not reported
TPY of Non-Fugitive Emissions: Not reported
Ozone Season Non-Fugitives: Not reported
Ozone Season Fugitive: Not reported
May Sep Fugitive QTY: Not reported
May Sep Total QTY: Not reported
Effective Start Date: 06/28/1990

Name: FRONTIER TERMINAL
Address: 1800 CARMEN ST
City,State,Zip: CAMDEN, NJ 08105
Emission Year: Not reported
Facility Number: 50024
NAICS Code: Not reported
Pollutant Name: Not reported
Tons/Year lbs/Year For Taps 1000 Tons/Year For CO2: Not reported
Tons/Season (5/1-9/30): Not reported
Lbs/Day Peak Ozone Season (6/1-8/31): Not reported
Lbs/Day Co-season (12/1-2/31): Not reported
Permit of Emission: PERMIT

Map ID
Direction
Distance
Elevation

MAP FINDINGS

Site

Database(s)

EDR ID Number
EPA ID Number

REMTECH ENVIRONMENTAL (Continued)

S108972966

X Coordinate: 324537
Y Coordinate: 405116
Coordinate Units: NJ State Plane (NAD83) - USFEET
Coordinate Type: GPS
Active Number: PCP960031
Active Type Description: Construction of New Source
Document Status: Terminated
Expiration Date: 06/27/2005
Active Flag: N
NAICS Description: Not reported
TPY of Fugitive Emissions: Not reported
TPY of Non-Fugitive Emissions: Not reported
Ozone Season Non-Fugitives: Not reported
Ozone Season Fugitive: Not reported
May Sep Fugitive QTY: Not reported
May Sep Total QTY: Not reported
Effective Start Date: 06/28/1990

Name: FRONTIER TERMINAL
Address: 1800 CARMEN ST
City,State,Zip: CAMDEN, NJ 08105
Emission Year: Not reported
Facility Number: 50024
NAICS Code: Not reported
Pollutant Name: Not reported
Tons/Year lbs/Year For Taps 1000 Tons/Year For CO2: Not reported
Tons/Season (5/1-9/30): Not reported
Lbs/Day Peak Ozone Season (6/1-8/31): Not reported
Lbs/Day Co-season (12/1-2/31): Not reported
Permit of Emission: PERMIT
X Coordinate: 324537
Y Coordinate: 405116
Coordinate Units: NJ State Plane (NAD83) - USFEET
Coordinate Type: GPS
Active Number: PCP960032
Active Type Description: Construction of New Source
Document Status: Terminated
Expiration Date: 06/28/1995
Active Flag: N
NAICS Description: Not reported
TPY of Fugitive Emissions: Not reported
TPY of Non-Fugitive Emissions: Not reported
Ozone Season Non-Fugitives: Not reported
Ozone Season Fugitive: Not reported
May Sep Fugitive QTY: Not reported
May Sep Total QTY: Not reported
Effective Start Date: 06/28/1990

Name: FRONTIER TERMINAL
Address: 1800 CARMEN ST
City,State,Zip: CAMDEN, NJ 08105
Emission Year: Not reported
Facility Number: 50024
NAICS Code: Not reported
Pollutant Name: Not reported
Tons/Year lbs/Year For Taps 1000 Tons/Year For CO2: Not reported
Tons/Season (5/1-9/30): Not reported

Map ID
Direction
Distance
Elevation

MAP FINDINGS

Site

Database(s)

EDR ID Number
EPA ID Number

REMTECH ENVIRONMENTAL (Continued)

S108972966

Lbs/Day Peak Ozone Season (6/1-8/31): Not reported
Lbs/Day Co-season (12/1-2/31): Not reported
Permit of Emission: PERMIT
X Coordinate: 324537
Y Coordinate: 405116
Coordinate Units: NJ State Plane (NAD83) - USFEET
Coordinate Type: GPS
Active Number: PCP960033
Active Type Description: Construction of New Source
Document Status: Terminated
Expiration Date: 06/04/2001
Active Flag: N
NAICS Description: Not reported
TPY of Fugitive Emissions: Not reported
TPY of Non-Fugitive Emissions: Not reported
Ozone Season Non-Fugitives: Not reported
Ozone Season Fugitive: Not reported
May Sep Fugitive QTY: Not reported
May Sep Total QTY: Not reported
Effective Start Date: 03/07/1991

Name: FRONTIER TERMINAL
Address: 1800 CARMEN ST
City,State,Zip: CAMDEN, NJ 08105
Emission Year: Not reported
Facility Number: 50024
NAICS Code: Not reported
Pollutant Name: Not reported
Tons/Year lbs/Year For Taps 1000 Tons/Year For CO2: Not reported
Tons/Season (5/1-9/30): Not reported
Lbs/Day Peak Ozone Season (6/1-8/31): Not reported
Lbs/Day Co-season (12/1-2/31): Not reported
Permit of Emission: PERMIT
X Coordinate: 324537
Y Coordinate: 405116
Coordinate Units: NJ State Plane (NAD83) - USFEET
Coordinate Type: GPS
Active Number: PCP960034
Active Type Description: Construction of New Source
Document Status: Terminated
Expiration Date: 08/24/1999
Active Flag: N
NAICS Description: Not reported
TPY of Fugitive Emissions: Not reported
TPY of Non-Fugitive Emissions: Not reported
Ozone Season Non-Fugitives: Not reported
Ozone Season Fugitive: Not reported
May Sep Fugitive QTY: Not reported
May Sep Total QTY: Not reported
Effective Start Date: 08/24/1994

Name: FRONTIER TERMINAL
Address: 1800 CARMEN ST
City,State,Zip: CAMDEN, NJ 08105
Emission Year: Not reported
Facility Number: 50024
NAICS Code: Not reported

Map ID
Direction
Distance
Elevation

MAP FINDINGS

Site

Database(s)

EDR ID Number
EPA ID Number

REMTECH ENVIRONMENTAL (Continued)

S108972966

Pollutant Name: Not reported
Tons/Year lbs/Year For Taps 1000 Tons/Year For CO2: Not reported
Tons/Season (5/1-9/30): Not reported
Lbs/Day Peak Ozone Season (6/1-8/31): Not reported
Lbs/Day Co-season (12/1-2/31): Not reported
Permit of Emission: PERMIT
X Coordinate: 324537
Y Coordinate: 405116
Coordinate Units: NJ State Plane (NAD83) - USFEET
Coordinate Type: GPS
Active Number: PCP960035
Active Type Description: Construction of New Source
Document Status: Terminated
Expiration Date: 08/24/1999
Active Flag: N
NAICS Description: Not reported
TPY of Fugitive Emissions: Not reported
TPY of Non-Fugitive Emissions: Not reported
Ozone Season Non-Fugitives: Not reported
Ozone Season Fugitive: Not reported
May Sep Fugitive QTY: Not reported
May Sep Total QTY: Not reported
Effective Start Date: 08/24/1994

Name: FRONTIER TERMINAL
Address: 1800 CARMEN ST
City,State,Zip: CAMDEN, NJ 08105
Emission Year: Not reported
Facility Number: 50024
NAICS Code: Not reported
Pollutant Name: Not reported
Tons/Year lbs/Year For Taps 1000 Tons/Year For CO2: Not reported
Tons/Season (5/1-9/30): Not reported
Lbs/Day Peak Ozone Season (6/1-8/31): Not reported
Lbs/Day Co-season (12/1-2/31): Not reported
Permit of Emission: PERMIT
X Coordinate: 324537
Y Coordinate: 405116
Coordinate Units: NJ State Plane (NAD83) - USFEET
Coordinate Type: GPS
Active Number: PCP960036
Active Type Description: Construction of New Source
Document Status: Terminated
Expiration Date: 08/24/1999
Active Flag: N
NAICS Description: Not reported
TPY of Fugitive Emissions: Not reported
TPY of Non-Fugitive Emissions: Not reported
Ozone Season Non-Fugitives: Not reported
Ozone Season Fugitive: Not reported
May Sep Fugitive QTY: Not reported
May Sep Total QTY: Not reported
Effective Start Date: 08/24/1994

Name: FRONTIER TERMINAL
Address: 1800 CARMEN ST
City,State,Zip: CAMDEN, NJ 08105

Map ID
Direction
Distance
Elevation

MAP FINDINGS

Site

Database(s)

EDR ID Number
EPA ID Number

REMTECH ENVIRONMENTAL (Continued)

S108972966

Emission Year: Not reported
Facility Number: 50024
NAICS Code: Not reported
Pollutant Name: Not reported
Tons/Year lbs/Year For Taps 1000 Tons/Year For CO2: Not reported
Tons/Season (5/1-9/30): Not reported
Lbs/Day Peak Ozone Season (6/1-8/31): Not reported
Lbs/Day Co-season (12/1-2/31): Not reported
Permit of Emission: PERMIT
X Coordinate: 324537
Y Coordinate: 405116
Coordinate Units: NJ State Plane (NAD83) - USFEET
Coordinate Type: GPS
Active Number: PCP960002
Active Type Description: Construction of New Source
Document Status: Terminated
Expiration Date: 04/02/2008
Active Flag: N
NAICS Description: Not reported
TPY of Fugitive Emissions: Not reported
TPY of Non-Fugitive Emissions: Not reported
Ozone Season Non-Fugitives: Not reported
Ozone Season Fugitive: Not reported
May Sep Fugitive QTY: Not reported
May Sep Total QTY: Not reported
Effective Start Date: 07/13/1981

Y99
NNW
1/4-1/2
0.296 mi.
1562 ft.

CONCORD CHEMICAL
1700 FEDERAL ST
CAMDEN, NJ 08105

NJ VCP S106587942
NJ Release N/A

Site 1 of 3 in cluster Y

Relative:
Lower
Actual:
17 ft.

VCP:
Incident Number: E98389-MO1
MOA Execution Date: 06/03/2004
Type Of Vcp File: HISTORICAL
Pi Number: Not reported
Case Type(Case Type): Not reported
Case Contact: Department Not reported
Case Contact Name: Not reported
Case Contact: Organization Concord Chemical
Case Contact: Address: Line1 Not reported
Case Contact: Address: Line2 Not reported
Case Contact: Address: Line3 Not reported
Case Contact City,St,Zip: Not reported

NJ Release:
Name: Not reported
Address: 1700 FEDERAL ST
City,State,Zip: CAMDEN CITY, NJ
Facility Type: Commercial
Facility Phone: Not reported
Incident Date: 04/28/2005
Incident Time: Not reported
Trenton Dispatch Log Number: 142600
Case Number: 05-05-18-0752-29

Map ID
Direction
Distance
Elevation

MAP FINDINGS

Site

Database(s)

EDR ID Number
EPA ID Number

CONCORD CHEMICAL (Continued)

S106587942

Date Received:	05/18/2005
Nature of Incident:	Not reported
Operator:	Not reported
Incident Type:	Underground Storage Tank
Incident Location:	AREA OF
Location:	Not reported
Other Location:	Not reported
Contact Name:	HARVEY GODWIN
Caller Name:	Not reported
Caller Title:	Not reported
Caller Address:	Not reported
Caller City,St,Zip:	Not reported
Caller Telephone:	Not reported
Substance(s):	Not reported
Substance Type:	Not reported
Substance Identity:	Not reported
CAS Number:	Not reported
A310 Letter:	Not reported
TCPA Chemical:	Not reported
Hazrds Material:	Not reported
COMU:	Not reported
Ref. Code:	Not reported
Amt Released:	Not reported
Contained:	Not reported
Release Type:	Not reported
Release VE:	Not reported
Injuries:	No
Public Exposure:	No
Facility Evacuation:	No
Police at Scene:	No
Firemen at Scene:	No
Contamination of:	Not reported
Receiving Water:	Not reported
Status at Spill:	Not reported
NJ Spill Date:	Not reported
NJ Spill Time:	Not reported
NJ Spill Name:	Not reported
NJ Spill Title:	Not reported
NJ Spill Phone:	Not reported
Other Date:	Not reported
Other Time:	Not reported
Other Name:	Not reported
Other Title:	Not reported
Other Telephone:	Not reported
Public Evacuation:	No
Assistance Requested:	Not reported
Wind Direction/Speed:	Not reported
Local Municipality Notified:	Not reported
Local Municipality Name:	Not reported
Local Municipality Title:	Not reported
Local Municipality Telephone:	Not reported
Local Municipality Date:	Not reported
Local Municipality Time:	Not reported
Incident Description:	Not reported
Incident Name:	Not reported
Incident Referred To:	Not reported
Incident Region:	Not reported

Map ID
Direction
Distance
Elevation

MAP FINDINGS

Site

Database(s)

EDR ID Number
EPA ID Number

CONCORD CHEMICAL (Continued)

S106587942

Incident Telephone: Not reported
Incident Date: Not reported
Incident time: Not reported
Incident ITM: Not reported
Comments: Not reported
Date A310 Letter Printed: Not reported
Date Local Authority Was Notified: Not reported
Date Updated: Not reported
Date Report Faxed to Local Authority: Not reported
Local Authority Notification Date: Not reported
Rep Receive Date: 05/18/2005
Reporter Type: Facility Rep.
Reporter Name: REDACTED
Reporter Title: REDACTED
Reporter Org: REDACTED
Reporter Address: Not reported
Reporter City,St,Zip: Not reported
Reporter County: Not reported
Incident Status: Terminated
Incident Category Source: Other
Incident Source Name: ACE FASTENER
Incident Source Address: 900 LIBERTY ST
Incident Source Address 2: Not reported
Incident Source City,St,Zip: Camden City, NJ 08104
Incident Source County: Camden
DEP Requested: No
Confidential: Not reported
Notify Type: Not reported
Road Closed: No
Direction: Not reported
Responsible Party: Not reported
Responsible Party Name: Not reported
Responsible Party Contact: Not reported
Responsible Party Title: Not reported
Responsible Party Phone: Not reported
Responsible Party Street: Not reported
Responsible Party County: Not reported
Responsible Party City,St,Zip: Not reported
Memo. Of Understanding: Not reported
Drill/trng Exercise: Not reported
Hazardous: Not reported

Z100
East
1/4-1/2
0.300 mi.
1585 ft.

CONOCOPHILLIPS MOBIL STATION
2225 ADMIRAL WILSON BLVD
CAMDEN, NJ 07036

NJ VCP S106221332
N/A

Site 1 of 3 in cluster Z

Relative:
Lower
Actual:
12 ft.

VCP:
Incident Number: 03-03-18-0138-31
MOA Execution Date: 12/15/2003
Type Of Vcp File: HISTORICAL
Pi Number: Not reported
Case Type(Case Type): Not reported
Case Contact: Department Not reported
Case Contact Name: Not reported
Case Contact: Organization ConocoPhillips
Case Contact: Address: Line1 Not reported

Map ID
 Direction
 Distance
 Elevation

MAP FINDINGS

Site

Database(s)

EDR ID Number
 EPA ID Number

CONOCOPHILLIPS MOBIL STATION (Continued)

S106221332

Case Contact: Address: Line2 Not reported
 Case Contact: Address: Line3 Not reported
 Case Contact City,St,Zip: Not reported

**AA101
 NW
 1/4-1/2
 0.305 mi.
 1608 ft.**

**FORMER ACTION PORT-A-POT
 EAST RIVER RD & NE FEDERAL ST
 CAMDEN, NJ 08101**

**NJ VCP S106762767
 N/A**

Site 1 of 5 in cluster AA

**Relative:
 Higher
 Actual:
 20 ft.**

VCP:
 Incident Number: 96-01-04-1036-51
 MOA Execution Date: 05/14/1999
 Type Of Vcp File: HISTORICAL
 Pi Number: Not reported
 Case Type(Case Type): Not reported
 Case Contact: Department Not reported
 Case Contact Name: Not reported
 Case Contact: Organization Dr Arnold Webster
 Case Contact: Address: Line1 Not reported
 Case Contact: Address: Line2 Not reported
 Case Contact: Address: Line3 Not reported
 Case Contact City,St,Zip: Not reported

**AA102
 NW
 1/4-1/2
 0.305 mi.
 1608 ft.**

**ACTION PORT-A-POT
 NE FEDERAL & RIVER AVE
 CAMDEN CITY, NJ 08105**

**NJ BROWNFIELDS S110746538
 N/A**

Site 2 of 5 in cluster AA

**Relative:
 Higher
 Actual:
 20 ft.**

BROWNFIELDS:
 Name: ACTION PORT-A-POT
 Address: NE FEDERAL & RIVER AVE
 City,State,Zip: CAMDEN CITY, CAMDEN CITY 08105
 Price: Not reported
 Assessed Value: Less than \$250,000
 Property Size: Unknown
 Annual Taxes: Not reported
 Representative Address: Not reported
 Representative City/State/Zip: Not reported
 Submitter Name: Not reported
 Submitter Address1: Not reported
 Submitter Address2: Not reported
 Submitter City: Not reported
 Submitter State: Not reported
 Submitter Zip: Not reported
 Submitter Email: Not reported
 Submitter Phone: Not reported
 Transaction Type: Not reported
 Transfer Type: Not reported
 Site Number: 535
 X Coordinate: Not reported
 Y Coordinate: Not reported
 Coord: 0:0
 AutoID: Not reported
 Ownership Type: Private

Map ID
Direction
Distance
Elevation

MAP FINDINGS

Site

Database(s)

EDR ID Number
EPA ID Number

ACTION PORT-A-POT (Continued)

S110746538

Ownership:	Individual
PStatus:	Incomplete
PI Number:	Not reported
Owner Name:	Charles Lyons
Owner Address + Owner Street:	City Hall, Room 109
Owner City:	Camden
Owner State:	NJ
Owner Zip Code:	08101
Owner County:	Not reported
Owner Phone:	8567577619
Owner Fax:	8567577634
Owner Email:	chlyons@ci.camden.nj.us
Owner Organization:	Department of Development & Planning
Authorized Representative:	UK
Auth Rep Relation to Owner:	City
Municipal Contact Name:	Multi Same
Municipal Contact Street:	City Hall, Room 109
Municipal Contact City:	Camden
Municipal Contact State:	NJ
Municipal Contact Zip Code:	08101
Municipal Contact Phone:	9999999999
Municipal Contact Fax:	9999999999
Municipal Contact Email:	chlyons@ci.camden.nj.us
Department:	Not reported
Municipal Contact Title:	Not reported
Contact Relation to Owner:	Unknown
Current Zoning:	Industrial
Proposed Zoning:	Unknown
Copy of Title Insurance:	Not reported
Block:	1182
Lot:	5 , 20,21
Development Plan Completed:	Unknown
Market Study Completed:	Unknown
Current Activity:	Inactive
Current Operations:	NONE
Prior Operations:	The site operated as a lumberyard around the turn of the century. Later it was purchased by the Standard Oil Co. and utilized as storage for underground tanks. The operations of the latter company ceased in the mid 70's and the site was then used as sto
Deed Restrictions:	No
Easements:	Unknown
Buildings:	0
Condition of Buildings:	Not reported
Square Footage:	Not reported
Total Buildable Space:	Not reported
Lease Price:	Not reported
Tax Certificate:	Yes
Tax Lien:	Yes
Other Liens/Judgements:	No
Traffic Study:	Unknown
Road Access:	Not reported
Waterfront Access:	Unknown
Airport Access:	Unknown
Public Transportation Access:	Yes
Major Highway Name:	I 676
Major Highway Interchange:	Not reported
Major Highway Miles Away:	< 1

Map ID
Direction
Distance
Elevation

MAP FINDINGS

Site

Database(s)

EDR ID Number
EPA ID Number

ACTION PORT-A-POT (Continued)

S110746538

Local Highway Name:	X
Local Highway Interchange:	Not reported
Local Highway Miles Away:	Not reported
Rail Type:	Not reported
Rail Name:	Not reported
Rail Station:	Not reported
Rail Miles Away:	Not reported
Public Water:	Yes
Electric:	Yes
Gas:	Yes
Public Sewer:	Yes
Telephone:	Unknown
Cable:	Unknown
Fiber Optics:	Unknown
Wetlands:	Unknown
Sensitive Ecosystems/Habitats:	Unknown
Endangered Species:	Unknown
Historic/Archeological Site:	Unknown
100 Year Flood Plain:	Yes
500 Year Flood Plain:	Unknown
Environmental Report Copies:	Unknown
List Containing Site:	Not reported
Preliminary Assessment:	Unknown
Site Investigation:	Unknown
Remedial Investigation:	Unknown
Remedial Action Workplan:	Unknown
Voluntary Cleanup Program:	Unknown
Environmental Litigation:	Unknown
Remediation In Progress:	Unknown
Remediation Estimated Complete Date:	Not reported
Regulatory sign-off:	Unknown
Regulatory Sign-Off Description:	Not reported
Other Incentives:	No
Low Interest Rates:	No
HDSRF Grants:	No
TIF:	No
HDSRF Loans:	No
USA Loans:	No
USA Grants:	No
Designated Redevelopment Area:	No
Environmental Opportunity Zone:	No
Tax Rebate or Abatement:	No
Empowerment Zone (Federal):	No
Urban Coordinating Council Neighborhood:	No
Enterprise Community (Federal):	No
Urban Enterprise Zone:	No
Additional Comments:	Adjacent to Fiber Optic Cable
County_int_FK:	4
Municipality_int_FK:	141
Planning Area Designation:	Not reported
Authorized Representative Email:	Not reported
Authorized Representative Phone:	9999999999
General Comments:	UK

MAP FINDINGS

Map ID
Direction
Distance
Elevation

Site

Database(s)

EDR ID Number
EPA ID Number

AA103 **ACTION PORT A POT**
NW **E RIVER RD & N E FEDERAL ST**
1/4-1/2 **CAMDEN CITY, NJ**
0.305 mi.
1608 ft. **Site 3 of 5 in cluster AA**

NJ SHWS **S109305768**
 N/A

Relative:
Higher
Actual:
20 ft.

SHWS:
Name: ACTION PORT A POT
Address: E RIVER RD & N E FEDERAL ST
City,State,Zip: CAMDEN CITY, NJ
Site ID: 65205
Status: Active
Home Owner: Not reported
PI Number: G000027674

Detail As Of April 2012:
X Coord Site: 322871
X Coord PI: 322871
Y Coord Site: 404826
Y Coord PI: 404826

Name: ACTION PORT A POT
Address: E RIVER RD & N E FEDERAL ST
City,State,Zip: CAMDEN CITY, NJ
Site ID: 65205
Status: Active
Home Owner: No
PI Number: G000027674

Detail As Of April 2012:
X Coord Site: 322871
X Coord PI: 322871
Y Coord Site: 404826
Y Coord PI: 404826

AA104 **NORTHWEST CORNER OF FEDERAL STREET & RIVER AVENUE**
NW **NORTHWEST CORNER OF FEDERAL STREET & RIVER AVENUE**
1/4-1/2 **CAMDEN, NJ 8105**
0.305 mi.
1608 ft. **Site 4 of 5 in cluster AA**

US BROWNFIELDS **1018273294**
 N/A

Relative:
Higher
Actual:
20 ft.

US BROWNFIELDS:
Name: NORTHWEST CORNER OF FEDERAL STREET & RIVER AVENUE
Address: NORTHWEST CORNER OF FEDERAL STREET & RIVER AVENUE
City,State,Zip: CAMDEN, NJ 8105
Recipient Name: Camden Redevelopment Agency
Grant Type: Assessment
Property Number: Block 1181, Lot 1
Parcel size: 0.71
Latitude: 39.9440633
Longitude: -75.1037235
HCM Label: Address Matching-House Number
Map Scale: -
Point of Reference: Entrance Point of a Facility or Station
Highlights: The site is vacant, and the Phase I was performed in order to comply with All Appropriate Inquiry before the grantee can sell the site to a developer for redevelopment. Former Use: Prior uses were commercial in nature.

Datum: North American Datum of 1983
Acres Property ID: 210321
IC Data Access: -

Map ID
Direction
Distance
Elevation

MAP FINDINGS

Site

Database(s)

EDR ID Number
EPA ID Number

NORTHWEST CORNER OF FEDERAL STREET & RIVER AVENUE (Continued)

1018273294

Start Date: -
Redev Completion Date: -
Completed Date: -
Acres Cleaned Up: -
Cleanup Funding: -
Cleanup Funding Source: -
Assessment Funding: 2767
Assessment Funding Source: EPA
Redevelopment Funding: -
Redev. Funding Source: -
Redev. Funding Entity Name: -
Redevelopment Start Date: -
Assessment Funding Entity: US EPA - Brownfields Assessment Cooperative Agreement
Cleanup Funding Entity: -
Grant Type: Hazardous
Accomplishment Type: Phase I Environmental Assessment
Accomplishment Count: Y
Cooperative Agreement Number: 96287814
Start Date: 7/23/2015
Ownership Entity: Government
Completion Date: 11/16/2015
Current Owner: City of Camden
Did Owner Change: N
Cleanup Required: U
Video Available: N
Photo Available: Y
Institutional Controls Required: U
IC Category Proprietary Controls: -
IC Cat. Info. Devices: -
IC Cat. Gov. Controls: -
IC Cat. Enforcement Permit Tools: -
IC in place date: -
IC in place: -
State/tribal program date: -
State/tribal program ID: -
State/tribal NFA date: -
Air cleaned: -
Asbestos found: -
Asbestos cleaned: -
Controlled substance found: -
Controlled substance cleaned: -
Drinking water affected: -
Drinking water cleaned: -
Groundwater affected: -
Groundwater cleaned: -
Lead contaminant found: -
Lead cleaned up: -
No media affected: -
Unknown media affected: Y
Other cleaned up: -
Other metals found: -
Other metals cleaned: -
Other contaminants found: -
Other contams found description: -
PAHs found: -
PAHs cleaned up: -
PCBs found: -

Map ID
 Direction
 Distance
 Elevation

MAP FINDINGS

Site

Database(s)

EDR ID Number
 EPA ID Number

NORTHWEST CORNER OF FEDERAL STREET & RIVER AVENUE (Continued)

1018273294

PCBs cleaned up:	-
Petro products found:	-
Petro products cleaned:	-
Sediments found:	-
Sediments cleaned:	-
Soil affected:	-
Soil cleaned up:	-
Surface water cleaned:	-
VOCs found:	-
VOCs cleaned:	-
Cleanup other description:	-
Num. of cleanup and re-dev. jobs:	-
Past use greenspace acreage:	-
Past use residential acreage:	-
Surface Water:	-
Past use commercial acreage:	0.71
Past use industrial acreage:	-
Future use greenspace acreage:	-
Future use residential acreage:	-
Future use commercial acreage:	-
Future use industrial acreage:	-
Superfund Fed. landowner flag:	-
Arsenic cleaned up:	-
Cadmium cleaned up:	-
Chromium cleaned up:	-
Copper cleaned up:	-
Iron cleaned up:	-
mercury cleaned up:	-
Nickel Cleaned Up:	-
No clean up:	-
Pesticides cleaned up:	-
Selenium cleaned up:	-
SVOCs cleaned up:	-
Unknown clean up:	-
Arsenic contaminant found:	-
Cadmium contaminant found:	-
Chromium contaminant found:	-
Copper contaminant found:	-
Iron contaminant found:	-
Mercury contaminant found:	-
Nickel contaminant found:	-
No contaminant found:	-
Pesticides contaminant found:	-
Selenium contaminant found:	-
SVOCs contaminant found:	-
Unknown contaminant found:	-
Future Use: Multistory	-
Media affected Bluiding Material:	-
Media affected indoor air:	-
Building material media cleaned up:	-
Indoor air media cleaned up:	-
Unknown media cleaned up:	-
Past Use: Multistory	-
Property Description:	Prior uses were commercial in nature.
Below Poverty Number:	1500
Below Poverty Percent:	56.84
Meidan Income:	726

Map ID
Direction
Distance
Elevation

MAP FINDINGS

Site

Database(s)

EDR ID Number
EPA ID Number

NORTHWEST CORNER OF FEDERAL STREET & RIVER AVENUE (Continued)

1018273294

Meidan Income Number: 2119
Meidan Income Percent: 80.3
Vacant Housing Number: 37
Vacant Housing Percent: 4.34
Unemployed Number: 306
Unemployed Percent: 11.6

Name: NORTHWEST CORNER OF FEDERAL STREET & RIVER AVENUE
Address: NORTHWEST CORNER OF FEDERAL STREET & RIVER AVENUE
City,State,Zip: CAMDEN, NJ 8105
Recipient Name: Camden Redevelopment Agency
Grant Type: Assessment
Property Number: Block 1181, Lot 1
Parcel size: 0.71
Latitude: 39.9440633
Longitude: -75.1037235
HCM Label: Address Matching-House Number
Map Scale: -
Point of Reference: Entrance Point of a Facility or Station
Highlights: The site is vacant, and the Phase I was performed in order to comply with All Appropriate Inquiry before the grantee can sell the site to a developer for redevelopment. Former Use: Prior uses were commercial in nature.

Datum: North American Datum of 1983
Acres Property ID: 210321
IC Data Access: -
Start Date: -
Redev Completion Date: -
Completed Date: -
Acres Cleaned Up: -
Cleanup Funding: -
Cleanup Funding Source: -
Assessment Funding: -
Assessment Funding Source: -
Redevelopment Funding: -
Redev. Funding Source: -
Redev. Funding Entity Name: -
Redevelopment Start Date: -
Assessment Funding Entity: -
Cleanup Funding Entity: -
Grant Type: Hazardous
Accomplishment Type: -
Accomplishment Count: -
Cooperative Agreement Number: 96287814
Start Date: -
Ownership Entity: Government
Completion Date: -
Current Owner: City of Camden
Did Owner Change: N
Cleanup Required: U
Video Available: N
Photo Available: Y
Institutional Controls Required: U
IC Category Proprietary Controls: -
IC Cat. Info. Devices: -
IC Cat. Gov. Controls: -
IC Cat. Enforcement Permit Tools: -

Map ID
Direction
Distance
Elevation

MAP FINDINGS

Site

Database(s)

EDR ID Number
EPA ID Number

NORTHWEST CORNER OF FEDERAL STREET & RIVER AVENUE (Continued)

1018273294

IC in place date:	-
IC in place:	-
State/tribal program date:	-
State/tribal program ID:	-
State/tribal NFA date:	-
Air cleaned:	-
Asbestos found:	-
Asbestos cleaned:	-
Controlled substance found:	-
Controlled substance cleaned:	-
Drinking water affected:	-
Drinking water cleaned:	-
Groundwater affected:	-
Groundwater cleaned:	-
Lead contaminant found:	-
Lead cleaned up:	-
No media affected:	-
Unknown media affected:	Y
Other cleaned up:	-
Other metals found:	-
Other metals cleaned:	-
Other contaminants found:	-
Other contams found description:	-
PAHs found:	-
PAHs cleaned up:	-
PCBs found:	-
PCBs cleaned up:	-
Petro products found:	-
Petro products cleaned:	-
Sediments found:	-
Sediments cleaned:	-
Soil affected:	-
Soil cleaned up:	-
Surface water cleaned:	-
VOCs found:	-
VOCs cleaned:	-
Cleanup other description:	-
Num. of cleanup and re-dev. jobs:	-
Past use greenspace acreage:	-
Past use residential acreage:	-
Surface Water:	-
Past use commercial acreage:	0.71
Past use industrial acreage:	-
Future use greenspace acreage:	-
Future use residential acreage:	-
Future use commercial acreage:	-
Future use industrial acreage:	-
Superfund Fed. landowner flag:	-
Arsenic cleaned up:	-
Cadmium cleaned up:	-
Chromium cleaned up:	-
Copper cleaned up:	-
Iron cleaned up:	-
mercury cleaned up:	-
Nickel Cleaned Up:	-
No clean up:	-
Pesticides cleaned up:	-

Map ID
 Direction
 Distance
 Elevation

MAP FINDINGS

Site

Database(s)

EDR ID Number
 EPA ID Number

NORTHWEST CORNER OF FEDERAL STREET & RIVER AVENUE (Continued)

1018273294

Selenium cleaned up: -
 SVOCs cleaned up: -
 Unknown clean up: -
 Arsenic contaminant found: -
 Cadmium contaminant found: -
 Chromium contaminant found: -
 Copper contaminant found: -
 Iron contaminant found: -
 Mercury contaminant found: -
 Nickel contaminant found: -
 No contaminant found: -
 Pesticides contaminant found: -
 Selenium contaminant found: -
 SVOCs contaminant found: -
 Unknown contaminant found: -
 Future Use: Multistory -
 Media affected Bluiding Material: -
 Media affected indoor air: -
 Building material media cleaned up: -
 Indoor air media cleaned up: -
 Unknown media cleaned up: -
 Past Use: Multistory -
 Property Description: Prior uses were commercial in nature.
 Below Poverty Number: 1500
 Below Poverty Percent: 56.84
 Meidan Income: 726
 Meidan Income Number: 2119
 Meidan Income Percent: 80.3
 Vacant Housing Number: 37
 Vacant Housing Percent: 4.34
 Unemployed Number: 306
 Unemployed Percent: 11.6

**V105
 NNW
 1/4-1/2
 0.307 mi.
 1619 ft.**

**FORMER PORT A POT
 1501-1515 FEDERAL STREET BLOCK 1182
 CAMDEN, NJ 8105
 Site 2 of 3 in cluster V**

**US BROWNFIELDS 1014948925
 N/A**

**Relative:
 Higher
 Actual:
 19 ft.**

US BROWNFIELDS:
 Name: FORMER PORT A POT
 Address: 1501-1515 FEDERAL STREET BLOCK 1182
 City,State,Zip: CAMDEN, NJ 8105
 Recipient Name: Camden, City of
 Grant Type: Assessment
 Property Number: -
 Parcel size: 3
 Latitude: 39.944298
 Longitude: -75.102974
 HCM Label: -
 Map Scale: -
 Point of Reference: -
 Highlights: -
 Datum: -
 Acres Property ID: 16403
 IC Data Access: -
 Start Date: -
 Redev Completion Date: -

Map ID
Direction
Distance
Elevation

MAP FINDINGS

Site

Database(s)

EDR ID Number
EPA ID Number

FORMER PORT A POT (Continued)

1014948925

Completed Date: -
Acres Cleaned Up: -
Cleanup Funding: -
Cleanup Funding Source: -
Assessment Funding: -
Assessment Funding Source: -
Redevelopment Funding: -
Redev. Funding Source: -
Redev. Funding Entity Name: -
Redevelopment Start Date: -
Assessment Funding Entity: -
Cleanup Funding Entity: -
Grant Type: -
Accomplishment Type: Phase I Environmental Assessment
Accomplishment Count: N
Cooperative Agreement Number: 99254301
Start Date: 3/31/2001
Ownership Entity: -
Completion Date: -
Current Owner: -
Did Owner Change: -
Cleanup Required: -
Video Available: -
Photo Available: -
Institutional Controls Required: -
IC Category Proprietary Controls: -
IC Cat. Info. Devices: -
IC Cat. Gov. Controls: -
IC Cat. Enforcement Permit Tools: -
IC in place date: -
IC in place: U
State/tribal program date: -
State/tribal program ID: -
State/tribal NFA date: -
Air cleaned: -
Asbestos found: -
Asbestos cleaned: -
Controlled substance found: -
Controlled substance cleaned: -
Drinking water affected: -
Drinking water cleaned: -
Groundwater affected: -
Groundwater cleaned: -
Lead contaminant found: -
Lead cleaned up: -
No media affected: -
Unknown media affected: -
Other cleaned up: -
Other metals found: -
Other metals cleaned: -
Other contaminants found: -
Other contams found description: -
PAHs found: -
PAHs cleaned up: -
PCBs found: -
PCBs cleaned up: -
Petro products found: -

Map ID
Direction
Distance
Elevation

MAP FINDINGS

Site

Database(s)

EDR ID Number
EPA ID Number

FORMER PORT A POT (Continued)

1014948925

Petro products cleaned:	-
Sediments found:	-
Sediments cleaned:	-
Soil affected:	-
Soil cleaned up:	-
Surface water cleaned:	-
VOCs found:	-
VOCs cleaned:	-
Cleanup other description:	-
Num. of cleanup and re-dev. jobs:	-
Past use greenspace acreage:	-
Past use residential acreage:	-
Surface Water:	-
Past use commercial acreage:	-
Past use industrial acreage:	-
Future use greenspace acreage:	-
Future use residential acreage:	-
Future use commercial acreage:	-
Future use industrial acreage:	-
Superfund Fed. landowner flag:	-
Arsenic cleaned up:	-
Cadmium cleaned up:	-
Chromium cleaned up:	-
Copper cleaned up:	-
Iron cleaned up:	-
mercury cleaned up:	-
Nickel Cleaned Up:	-
No clean up:	-
Pesticides cleaned up:	-
Selenium cleaned up:	-
SVOCs cleaned up:	-
Unknown clean up:	-
Arsenic contaminant found:	-
Cadmium contaminant found:	-
Chromium contaminant found:	-
Copper contaminant found:	-
Iron contaminant found:	-
Mercury contaminant found:	-
Nickel contaminant found:	-
No contaminant found:	-
Pesticides contaminant found:	-
Selenium contaminant found:	-
SVOCs contaminant found:	-
Unknown contaminant found:	-
Future Use: Multistory	-
Media affected Bluiding Material:	-
Media affected indoor air:	-
Building material media cleaned up:	-
Indoor air media cleaned up:	-
Unknown media cleaned up:	-
Past Use: Multistory	-
Property Description:	-
Below Poverty Number:	1409
Below Poverty Percent:	55.91
Meidan Income:	944
Meidan Income Number:	1996
Meidan Income Percent:	79.21

Map ID
 Direction
 Distance
 Elevation

MAP FINDINGS

Site

Database(s)

EDR ID Number
 EPA ID Number

FORMER PORT A POT (Continued)

1014948925

Vacant Housing Number: 42
 Vacant Housing Percent: 5.26
 Unemployed Number: 298
 Unemployed Percent: 11.83

**AA106
 NW
 1/4-1/2
 0.307 mi.
 1621 ft.**

**ADAMS OIL
 RIVER ROAD AND THE COOPER RIVER
 CAMDEN, NJ 8102**

US BROWNFIELDS

**1012237760
 N/A**

Site 5 of 5 in cluster AA

**Relative:
 Lower
 Actual:
 18 ft.**

US BROWNFIELDS:

Name: ADAMS OIL
 Address: RIVER ROAD AND THE COOPER RIVER
 City,State,Zip: CAMDEN, NJ 8102
 Recipient Name: Camden, City of
 Grant Type: Assessment
 Property Number: -
 Parcel size: 4
 Latitude: 39.94417
 Longitude: -75.10357
 HCM Label: -
 Map Scale: -
 Point of Reference: -
 Highlights: -
 Datum: -
 Acres Property ID: 13071
 IC Data Access: -
 Start Date: -
 Redev Completion Date: -
 Completed Date: -
 Acres Cleaned Up: -
 Cleanup Funding: -
 Cleanup Funding Source: -
 Assessment Funding: -
 Assessment Funding Source: -
 Redevelopment Funding: -
 Redev. Funding Source: -
 Redev. Funding Entity Name: -
 Redevelopment Start Date: -
 Assessment Funding Entity: -
 Cleanup Funding Entity: -
 Grant Type: -
 Accomplishment Type: Phase I Environmental Assessment
 Accomplishment Count: N
 Cooperative Agreement Number: 99254301
 Start Date: 6/30/1999
 Ownership Entity: -
 Completion Date: 6/30/1999
 Current Owner: -
 Did Owner Change: -
 Cleanup Required: Y
 Video Available: -
 Photo Available: -
 Institutional Controls Required: N
 IC Category Proprietary Controls: -
 IC Cat. Info. Devices: -
 IC Cat. Gov. Controls: -

Map ID
Direction
Distance
Elevation

MAP FINDINGS

Site

Database(s)

EDR ID Number
EPA ID Number

ADAMS OIL (Continued)

1012237760

IC Cat. Enforcement Permit Tools:	-
IC in place date:	-
IC in place:	U
State/tribal program date:	-
State/tribal program ID:	-
State/tribal NFA date:	-
Air cleaned:	-
Asbestos found:	-
Asbestos cleaned:	-
Controlled substance found:	-
Controlled substance cleaned:	-
Drinking water affected:	-
Drinking water cleaned:	-
Groundwater affected:	-
Groundwater cleaned:	-
Lead contaminant found:	-
Lead cleaned up:	-
No media affected:	-
Unknown media affected:	-
Other cleaned up:	-
Other metals found:	-
Other metals cleaned:	-
Other contaminants found:	-
Other contams found description:	-
PAHs found:	-
PAHs cleaned up:	-
PCBs found:	-
PCBs cleaned up:	-
Petro products found:	-
Petro products cleaned:	-
Sediments found:	-
Sediments cleaned:	-
Soil affected:	Y
Soil cleaned up:	Y
Surface water cleaned:	-
VOCs found:	-
VOCs cleaned:	-
Cleanup other description:	-
Num. of cleanup and re-dev. jobs:	-
Past use greenspace acreage:	-
Past use residential acreage:	-
Surface Water:	-
Past use commercial acreage:	-
Past use industrial acreage:	-
Future use greenspace acreage:	-
Future use residential acreage:	-
Future use commercial acreage:	-
Future use industrial acreage:	-
Superfund Fed. landowner flag:	-
Arsenic cleaned up:	-
Cadmium cleaned up:	-
Chromium cleaned up:	-
Copper cleaned up:	-
Iron cleaned up:	-
mercury cleaned up:	-
Nickel Cleaned Up:	-
No clean up:	-

Map ID
 Direction
 Distance
 Elevation

MAP FINDINGS

Site

Database(s)

EDR ID Number
 EPA ID Number

ADAMS OIL (Continued)

1012237760

Pesticides cleaned up: -
 Selenium cleaned up: -
 SVOCs cleaned up: -
 Unknown clean up: -
 Arsenic contaminant found: -
 Cadmium contaminant found: -
 Chromium contaminant found: -
 Copper contaminant found: -
 Iron contaminant found: -
 Mercury contaminant found: -
 Nickel contaminant found: -
 No contaminant found: -
 Pesticides contaminant found: -
 Selenium contaminant found: -
 SVOCs contaminant found: -
 Unknown contaminant found: -
 Future Use: Multistory -
 Media affected Bluiding Material: -
 Media affected indoor air: -
 Building material media cleaned up: -
 Indoor air media cleaned up: -
 Unknown media cleaned up: -
 Past Use: Multistory -
 Property Description: -
 Below Poverty Number: 1504
 Below Poverty Percent: 56.16
 Meidan Income: 898
 Meidan Income Number: 2130
 Meidan Income Percent: 79.54
 Vacant Housing Number: 40
 Vacant Housing Percent: 4.65
 Unemployed Number: 312
 Unemployed Percent: 11.65

Name: ADAMS OIL
 Address: RIVER ROAD AND THE COOPER RIVER
 City,State,Zip: CAMDEN, NJ 8102
 Recipient Name: Camden, City of
 Grant Type: Assessment
 Property Number: -
 Parcel size: 4
 Latitude: 39.94417
 Longitude: -75.10357
 HCM Label: -
 Map Scale: -
 Point of Reference: -
 Highlights: -
 Datum: -
 Acres Property ID: 13071
 IC Data Access: -
 Start Date: -
 Redev Completion Date: -
 Completed Date: -
 Acres Cleaned Up: -
 Cleanup Funding: -
 Cleanup Funding Source: -
 Assessment Funding: -

Map ID
Direction
Distance
Elevation

MAP FINDINGS

Site

Database(s)

EDR ID Number
EPA ID Number

ADAMS OIL (Continued)

1012237760

Assessment Funding Source:	-
Redevelopment Funding:	-
Redev. Funding Source:	-
Redev. Funding Entity Name:	-
Redevelopment Start Date:	-
Assessment Funding Entity:	-
Cleanup Funding Entity:	-
Grant Type:	-
Accomplishment Type:	Phase II Environmental Assessment
Accomplishment Count:	N
Cooperative Agreement Number:	99254301
Start Date:	8/31/1999
Ownership Entity:	-
Completion Date:	8/31/1999
Current Owner:	-
Did Owner Change:	-
Cleanup Required:	Y
Video Available:	-
Photo Available:	-
Institutional Controls Required:	N
IC Category Proprietary Controls:	-
IC Cat. Info. Devices:	-
IC Cat. Gov. Controls:	-
IC Cat. Enforcement Permit Tools:	-
IC in place date:	-
IC in place:	U
State/tribal program date:	-
State/tribal program ID:	-
State/tribal NFA date:	-
Air cleaned:	-
Asbestos found:	-
Asbestos cleaned:	-
Controlled substance found:	-
Controlled substance cleaned:	-
Drinking water affected:	-
Drinking water cleaned:	-
Groundwater affected:	-
Groundwater cleaned:	-
Lead contaminant found:	-
Lead cleaned up:	-
No media affected:	-
Unknown media affected:	-
Other cleaned up:	-
Other metals found:	-
Other metals cleaned:	-
Other contaminants found:	-
Other contams found description:	-
PAHs found:	-
PAHs cleaned up:	-
PCBs found:	-
PCBs cleaned up:	-
Petro products found:	-
Petro products cleaned:	-
Sediments found:	-
Sediments cleaned:	-
Soil affected:	Y
Soil cleaned up:	Y

Map ID
 Direction
 Distance
 Elevation

MAP FINDINGS

Site

Database(s)

EDR ID Number
 EPA ID Number

ADAMS OIL (Continued)

1012237760

Surface water cleaned:	-
VOCs found:	-
VOCs cleaned:	-
Cleanup other description:	-
Num. of cleanup and re-dev. jobs:	-
Past use greenspace acreage:	-
Past use residential acreage:	-
Surface Water:	-
Past use commercial acreage:	-
Past use industrial acreage:	-
Future use greenspace acreage:	-
Future use residential acreage:	-
Future use commercial acreage:	-
Future use industrial acreage:	-
Superfund Fed. landowner flag:	-
Arsenic cleaned up:	-
Cadmium cleaned up:	-
Chromium cleaned up:	-
Copper cleaned up:	-
Iron cleaned up:	-
mercury cleaned up:	-
Nickel Cleaned Up:	-
No clean up:	-
Pesticides cleaned up:	-
Selenium cleaned up:	-
SVOCs cleaned up:	-
Unknown clean up:	-
Arsenic contaminant found:	-
Cadmium contaminant found:	-
Chromium contaminant found:	-
Copper contaminant found:	-
Iron contaminant found:	-
Mercury contaminant found:	-
Nickel contaminant found:	-
No contaminant found:	-
Pesticides contaminant found:	-
Selenium contaminant found:	-
SVOCs contaminant found:	-
Unknown contaminant found:	-
Future Use: Multistory	-
Media affected Bluiding Material:	-
Media affected indoor air:	-
Building material media cleaned up:	-
Indoor air media cleaned up:	-
Unknown media cleaned up:	-
Past Use: Multistory	-
Property Description:	-
Below Poverty Number:	1504
Below Poverty Percent:	56.16
Meidan Income:	898
Meidan Income Number:	2130
Meidan Income Percent:	79.54
Vacant Housing Number:	40
Vacant Housing Percent:	4.65
Unemployed Number:	312
Unemployed Percent:	11.65

Map ID
Direction
Distance
Elevation

MAP FINDINGS

Site

Database(s)

EDR ID Number
EPA ID Number

ADAMS OIL (Continued)

1012237760

Name: ADAMS OIL
Address: RIVER ROAD AND THE COOPER RIVER
City,State,Zip: CAMDEN, NJ 8102
Recipient Name: Camden, City of
Grant Type: Assessment
Property Number: -
Parcel size: 4
Latitude: 39.94417
Longitude: -75.10357
HCM Label: -
Map Scale: -
Point of Reference: -
Highlights: -
Datum: -
Acres Property ID: 13071
IC Data Access: -
Start Date: -
Redev Completion Date: -
Completed Date: -
Acres Cleaned Up: -
Cleanup Funding: -
Cleanup Funding Source: -
Assessment Funding: -
Assessment Funding Source: -
Redevelopment Funding: -
Redev. Funding Source: -
Redev. Funding Entity Name: -
Redevelopment Start Date: -
Assessment Funding Entity: -
Cleanup Funding Entity: -
Grant Type: -
Accomplishment Type: Phase I Environmental Assessment
Accomplishment Count: N
Cooperative Agreement Number: 99254301
Start Date: 12/31/1999
Ownership Entity: -
Completion Date: 12/31/1999
Current Owner: -
Did Owner Change: -
Cleanup Required: Y
Video Available: -
Photo Available: -
Institutional Controls Required: N
IC Category Proprietary Controls: -
IC Cat. Info. Devices: -
IC Cat. Gov. Controls: -
IC Cat. Enforcement Permit Tools: -
IC in place date: -
IC in place: U
State/tribal program date: -
State/tribal program ID: -
State/tribal NFA date: -
Air cleaned: -
Asbestos found: -
Asbestos cleaned: -
Controlled substance found: -
Controlled substance cleaned: -

Map ID
Direction
Distance
Elevation

MAP FINDINGS

Site

Database(s)

EDR ID Number
EPA ID Number

ADAMS OIL (Continued)

1012237760

Drinking water affected:	-
Drinking water cleaned:	-
Groundwater affected:	-
Groundwater cleaned:	-
Lead contaminant found:	-
Lead cleaned up:	-
No media affected:	-
Unknown media affected:	-
Other cleaned up:	-
Other metals found:	-
Other metals cleaned:	-
Other contaminants found:	-
Other contams found description:	-
PAHs found:	-
PAHs cleaned up:	-
PCBs found:	-
PCBs cleaned up:	-
Petro products found:	-
Petro products cleaned:	-
Sediments found:	-
Sediments cleaned:	-
Soil affected:	Y
Soil cleaned up:	Y
Surface water cleaned:	-
VOCs found:	-
VOCs cleaned:	-
Cleanup other description:	-
Num. of cleanup and re-dev. jobs:	-
Past use greenspace acreage:	-
Past use residential acreage:	-
Surface Water:	-
Past use commercial acreage:	-
Past use industrial acreage:	-
Future use greenspace acreage:	-
Future use residential acreage:	-
Future use commercial acreage:	-
Future use industrial acreage:	-
Superfund Fed. landowner flag:	-
Arsenic cleaned up:	-
Cadmium cleaned up:	-
Chromium cleaned up:	-
Copper cleaned up:	-
Iron cleaned up:	-
mercury cleaned up:	-
Nickel Cleaned Up:	-
No clean up:	-
Pesticides cleaned up:	-
Selenium cleaned up:	-
SVOCs cleaned up:	-
Unknown clean up:	-
Arsenic contaminant found:	-
Cadmium contaminant found:	-
Chromium contaminant found:	-
Copper contaminant found:	-
Iron contaminant found:	-
Mercury contaminant found:	-
Nickel contaminant found:	-

Map ID
 Direction
 Distance
 Elevation

MAP FINDINGS

Site

Database(s)

EDR ID Number
 EPA ID Number

ADAMS OIL (Continued)

1012237760

No contaminant found: -
 Pesticides contaminant found: -
 Selenium contaminant found: -
 SVOCs contaminant found: -
 Unknown contaminant found: -
 Future Use: Multistory -
 Media affected Bluiding Material: -
 Media affected indoor air: -
 Building material media cleaned up: -
 Indoor air media cleaned up: -
 Unknown media cleaned up: -
 Past Use: Multistory -
 Property Description: -
 Below Poverty Number: 1504
 Below Poverty Percent: 56.16
 Meidan Income: 898
 Meidan Income Number: 2130
 Meidan Income Percent: 79.54
 Vacant Housing Number: 40
 Vacant Housing Percent: 4.65
 Unemployed Number: 312
 Unemployed Percent: 11.65

Name: ADAMS OIL
 Address: RIVER ROAD AND THE COOPER RIVER
 City,State,Zip: CAMDEN, NJ 8102
 Recipient Name: Camden, City of
 Grant Type: Assessment
 Property Number: -
 Parcel size: 4
 Latitude: 39.94417
 Longitude: -75.10357
 HCM Label: -
 Map Scale: -
 Point of Reference: -
 Highlights: -
 Datum: -
 Acres Property ID: 13071
 IC Data Access: -
 Start Date: 9/30/1999
 Redev Completion Date: -
 Completed Date: -
 Acres Cleaned Up: -
 Cleanup Funding: -
 Cleanup Funding Source: -
 Assessment Funding: -
 Assessment Funding Source: -
 Redevelopment Funding: -
 Redev. Funding Source: -
 Redev. Funding Entity Name: -
 Redevelopment Start Date: -
 Assessment Funding Entity: -
 Cleanup Funding Entity: -
 Grant Type: -
 Accomplishment Type: -
 Accomplishment Count: -
 Cooperative Agreement Number: 99254301

Map ID
Direction
Distance
Elevation

MAP FINDINGS

Site

Database(s)

EDR ID Number
EPA ID Number

ADAMS OIL (Continued)

1012237760

Start Date: -
Ownership Entity: -
Completion Date: -
Current Owner: -
Did Owner Change: -
Cleanup Required: Y
Video Available: -
Photo Available: -
Institutional Controls Required: N
IC Category Proprietary Controls: -
IC Cat. Info. Devices: -
IC Cat. Gov. Controls: -
IC Cat. Enforcement Permit Tools: -
IC in place date: -
IC in place: U
State/tribal program date: -
State/tribal program ID: -
State/tribal NFA date: -
Air cleaned: -
Asbestos found: -
Asbestos cleaned: -
Controlled substance found: -
Controlled substance cleaned: -
Drinking water affected: -
Drinking water cleaned: -
Groundwater affected: -
Groundwater cleaned: -
Lead contaminant found: -
Lead cleaned up: -
No media affected: -
Unknown media affected: -
Other cleaned up: -
Other metals found: -
Other metals cleaned: -
Other contaminants found: -
Other contams found description: -
PAHs found: -
PAHs cleaned up: -
PCBs found: -
PCBs cleaned up: -
Petro products found: -
Petro products cleaned: -
Sediments found: -
Sediments cleaned: -
Soil affected: Y
Soil cleaned up: Y
Surface water cleaned: -
VOCs found: -
VOCs cleaned: -
Cleanup other description: -
Num. of cleanup and re-dev. jobs: -
Past use greenspace acreage: -
Past use residential acreage: -
Surface Water: -
Past use commercial acreage: -
Past use industrial acreage: -
Future use greenspace acreage: -

Map ID
 Direction
 Distance
 Elevation

MAP FINDINGS

Site

Database(s)

EDR ID Number
 EPA ID Number

ADAMS OIL (Continued)

1012237760

Future use residential acreage: -
 Future use commercial acreage: -
 Future use industrial acreage: -
 Superfund Fed. landowner flag: -
 Arsenic cleaned up: -
 Cadmium cleaned up: -
 Chromium cleaned up: -
 Copper cleaned up: -
 Iron cleaned up: -
 mercury cleaned up: -
 Nickel Cleaned Up: -
 No clean up: -
 Pesticides cleaned up: -
 Selenium cleaned up: -
 SVOCs cleaned up: -
 Unknown clean up: -
 Arsenic contaminant found: -
 Cadmium contaminant found: -
 Chromium contaminant found: -
 Copper contaminant found: -
 Iron contaminant found: -
 Mercury contaminant found: -
 Nickel contaminant found: -
 No contaminant found: -
 Pesticides contaminant found: -
 Selenium contaminant found: -
 SVOCs contaminant found: -
 Unknown contaminant found: -
 Future Use: Multistory -
 Media affected Bluiding Material: -
 Media affected indoor air: -
 Building material media cleaned up: -
 Indoor air media cleaned up: -
 Unknown media cleaned up: -
 Past Use: Multistory -
 Property Description: -
 Below Poverty Number: 1504
 Below Poverty Percent: 56.16
 Meidan Income: 898
 Meidan Income Number: 2130
 Meidan Income Percent: 79.54
 Vacant Housing Number: 40
 Vacant Housing Percent: 4.65
 Unemployed Number: 312
 Unemployed Percent: 11.65

V107
NNW
1/4-1/2
0.308 mi.
1625 ft.

CONSOLIDATED FOAM
1521 FEDERAL ST
CAMDEN CITY, NJ 08105
Site 3 of 3 in cluster V

NJ BROWNFIELDS S110746683
N/A

Relative:
Lower
Actual:
18 ft.

BROWNFIELDS:
 Name: CONSOLIDATED FOAM
 Address: 1521 FEDERAL ST
 City,State,Zip: CAMDEN CITY, CAMDEN CITY 08105
 Price: Not reported
 Assessed Value: Less than \$250,000

Map ID
Direction
Distance
Elevation

MAP FINDINGS

Site

Database(s)

EDR ID Number
EPA ID Number

CONSOLIDATED FOAM (Continued)

S110746683

Property Size:	Unknown
Annual Taxes:	Not reported
Representative Address:	Not reported
Representative City/State/Zip:	Not reported
Submitter Name:	Not reported
Submitter Address1:	Not reported
Submitter Address2:	Not reported
Submitter City:	Not reported
Submitter State:	Not reported
Submitter Zip:	Not reported
Submitter Email:	Not reported
Submitter Phone:	Not reported
Transaction Type:	Not reported
Transfer Type:	Not reported
Site Number:	536
X Coordinate:	Not reported
Y Coordinate:	Not reported
Coord:	0:0
AutoID:	Not reported
Ownership Type:	Public
Ownership:	Municipality
PStatus:	remediated
PI Number:	Not reported
Owner Name:	Not reported
Owner Address + Owner Street:	City Hall, Room 109
Owner City:	CAMDEN
Owner State:	NJ
Owner Zip Code:	08101
Owner County:	Not reported
Owner Phone:	8567577619
Owner Fax:	8567577634
Owner Email:	chlyons@ci.camden.nj.us
Owner Organization:	City of Camden
Authorized Representative:	Charles Lyons
Auth Rep Relation to Owner:	City
Municipal Contact Name:	Charles Lyons
Municipal Contact Street:	City Hall, Room 109
Municipal Contact City:	Camden
Municipal Contact State:	NJ
Municipal Contact Zip Code:	08101
Municipal Contact Phone:	8567577619
Municipal Contact Fax:	9999999999
Municipal Contact Email:	chlyons@ci.camden.nj.us
Department:	Department of Development & Planning
Municipal Contact Title:	Chief of Planning ? Division of Planning
Contact Relation to Owner:	City
Current Zoning:	Industrial
Proposed Zoning:	Unknown
Copy of Title Insurance:	Not reported
Block:	1182
Lot:	6
Development Plan Completed:	Unknown
Market Study Completed:	Unknown
Current Activity:	Under used (not fully used)
Current Operations:	NONE
Prior Operations:	CONSOLIDATED FOAM COMPANY
Deed Restrictions:	No

Map ID
Direction
Distance
Elevation

MAP FINDINGS

Site

Database(s)

EDR ID Number
EPA ID Number

CONSOLIDATED FOAM (Continued)

S110746683

Easements:	Unknown
Buildings:	0
Condition of Buildings:	Not reported
Square Footage:	Not reported
Total Buildable Space:	Not reported
Lease Price:	Not reported
Tax Certificate:	Yes
Tax Lien:	Yes
Other Liens/Judgements:	No
Traffic Study:	Unknown
Road Access:	Not reported
Waterfront Access:	Unknown
Airport Access:	Unknown
Public Transportation Access:	Yes
Major Highway Name:	I 676
Major Highway Interchange:	Not reported
Major Highway Miles Away:	< 1
Local Highway Name:	X
Local Highway Interchange:	Not reported
Local Highway Miles Away:	Not reported
Rail Type:	Not reported
Rail Name:	Not reported
Rail Station:	Not reported
Rail Miles Away:	Not reported
Public Water:	Yes
Electric:	Yes
Gas:	Yes
Public Sewer:	Yes
Telephone:	Unknown
Cable:	Unknown
Fiber Optics:	Unknown
Wetlands:	Unknown
Sensitive Ecosystems/Habitats:	Unknown
Endangered Species:	Unknown
Historic/Archeological Site:	Unknown
100 Year Flood Plain:	Unknown
500 Year Flood Plain:	Unknown
Environmental Report Copies:	Unknown
List Containing Site:	Not reported
Preliminary Assessment:	Unknown
Site Investigation:	Unknown
Remedial Investigation:	Unknown
Remedial Action Workplan:	Unknown
Voluntary Cleanup Program:	Unknown
Environmental Litigation:	Unknown
Remediation In Progress:	Unknown
Remediation Estimated Complete Date:	Not reported
Regulatory sign-off:	Unknown
Regulatory Sign-Off Description:	Not reported
Other Incentives:	No
Low Interest Rates:	No
HDSRF Grants:	No
TIF:	No
HDSRF Loans:	No
USA Loans:	No
USA Grants:	No
Designated Redevelopment Area:	No

Map ID
 Direction
 Distance
 Elevation

MAP FINDINGS

Site

Database(s)

EDR ID Number
 EPA ID Number

CONSOLIDATED FOAM (Continued)

S110746683

Environmental Opportunity Zone: No
 Tax Rebate or Abatement: No
 Empowerment Zone (Federal): No
 Urban Coordinating Council Neighborhood: No
 Enterprise Community (Federal): No
 Urban Enterprise Zone: No
 Additional Comments: Adjacent to Fiber Optic Cable
 County_int_FK: 4
 Municipality_int_FK: 141
 Planning Area Designation: Planning Area 1
 Authorized Representative Email: Not reported
 Authorized Representative Phone: 9999999999
 General Comments: UK

AB108
WNW
1/4-1/2
0.309 mi.
1633 ft.

SEARS TIRE & BATTERY FORMER
1350 ADMIRAL WILSON BLVD
CAMDEN CITY, NJ

NJ SHWS S108780896
N/A

Site 1 of 4 in cluster AB

Relative:
Higher
Actual:
19 ft.

SHWS:
 Name: SEARS TIRE & BATTERY FORMER
 Address: 1350 ADMIRAL WILSON BLVD
 City,State,Zip: CAMDEN CITY, NJ
 Site ID: 358976
 Status: Active
 Home Owner: Not reported
 PI Number: 443892

Detail As Of April 2012:
 X Coord Site: 322145
 X Coord PI: 322145
 Y Coord Site: 404540
 Y Coord PI: 404540

Name: SEARS TIRE & BATTERY FORMER
 Address: 1350 ADMIRAL WILSON BLVD
 City,State,Zip: CAMDEN CITY, NJ
 Site ID: 358976
 Status: Active
 Home Owner: No
 PI Number: 443892

Detail As Of April 2012:
 X Coord Site: 322145
 X Coord PI: 322145
 Y Coord Site: 404540
 Y Coord PI: 404540

Map ID
 Direction
 Distance
 Elevation

MAP FINDINGS

Site

Database(s)

EDR ID Number
 EPA ID Number

AB109
WNW
1/4-1/2
0.310 mi.
1635 ft.

SEARS TIRE AND BATTERY LOT 4
1350 ADMIRAL WILSON BOULEVARD
CAMDEN, NJ 8109

US BROWNFIELDS

1014949423
N/A

Site 2 of 4 in cluster AB

Relative:
Higher
Actual:
19 ft.

US BROWNFIELDS:
 Name: SEARS TIRE AND BATTERY LOT 4
 Address: 1350 ADMIRAL WILSON BOULEVARD
 City,State,Zip: CAMDEN, NJ 8109
 Recipient Name: Camden Redevelopment Agency
 Grant Type: Cleanup
 Property Number: Block 1464 Lot 4
 Parcel size: 0.69
 Latitude: 39.942256
 Longitude: -75.106447
 HCM Label: Interpolation-Satellite
 Map Scale: -
 Point of Reference: Center of a Facility or Station
 Highlights: Former Use: The site was formerly an automotive service center with underground storage tanks.
 Datum: World Geodetic System of 1984
 Acres Property ID: 94701
 IC Data Access: -
 Start Date: 12/8/2008
 Redev Completion Date: -
 Completed Date: 8/31/2010
 Acres Cleaned Up: 0.69
 Cleanup Funding: 3953
 Cleanup Funding Source: NJDEP Hazardous Discharge Site Remediation Fund
 Assessment Funding: -
 Assessment Funding Source: -
 Redevelopment Funding: -
 Redev. Funding Source: -
 Redev. Funding Entity Name: -
 Redevelopment Start Date: -
 Assessment Funding Entity: -
 Cleanup Funding Entity: State/Tribal Funding (non-section 128(a))
 Grant Type: Petroleum
 Accomplishment Type: -
 Accomplishment Count: -
 Cooperative Agreement Number: 97242508
 Start Date: -
 Ownership Entity: Government
 Completion Date: -
 Current Owner: Camden Redevelopment Agency
 Did Owner Change: N
 Cleanup Required: Y
 Video Available: N
 Photo Available: Y
 Institutional Controls Required: Y
 IC Category Proprietary Controls: -
 IC Cat. Info. Devices: Y
 IC Cat. Gov. Controls: -
 IC Cat. Enforcement Permit Tools: -
 IC in place date: 8/31/2010
 IC in place: Y
 State/tribal program date: 8/7/2007
 State/tribal program ID: 443892

Map ID
Direction
Distance
Elevation

MAP FINDINGS

Site

Database(s)

EDR ID Number
EPA ID Number

SEARS TIRE AND BATTERY LOT 4 (Continued)

1014949423

State/tribal NFA date:	8/31/2010
Air cleaned:	-
Asbestos found:	-
Asbestos cleaned:	-
Controlled substance found:	-
Controlled substance cleaned:	-
Drinking water affected:	-
Drinking water cleaned:	-
Groundwater affected:	Y
Groundwater cleaned:	-
Lead contaminant found:	Y
Lead cleaned up:	-
No media affected:	-
Unknown media affected:	-
Other cleaned up:	-
Other metals found:	Y
Other metals cleaned:	-
Other contaminants found:	-
Other contaminants found description:	-
PAHs found:	Y
PAHs cleaned up:	-
PCBs found:	-
PCBs cleaned up:	-
Petro products found:	Y
Petro products cleaned:	-
Sediments found:	-
Sediments cleaned:	-
Soil affected:	Y
Soil cleaned up:	-
Surface water cleaned:	-
VOCs found:	Y
VOCs cleaned:	-
Cleanup other description:	-
Num. of cleanup and re-dev. jobs:	-
Past use greenspace acreage:	-
Past use residential acreage:	-
Surface Water:	-
Past use commercial acreage:	-
Past use industrial acreage:	-
Future use greenspace acreage:	-
Future use residential acreage:	-
Future use commercial acreage:	-
Future use industrial acreage:	-
Superfund Fed. landowner flag:	N
Arsenic cleaned up:	-
Cadmium cleaned up:	-
Chromium cleaned up:	-
Copper cleaned up:	-
Iron cleaned up:	-
mercury cleaned up:	-
Nickel Cleaned Up:	-
No clean up:	-
Pesticides cleaned up:	-
Selenium cleaned up:	-
SVOCs cleaned up:	-
Unknown clean up:	-
Arsenic contaminant found:	-

Map ID
 Direction
 Distance
 Elevation

MAP FINDINGS

Site

Database(s)

EDR ID Number
 EPA ID Number

SEARS TIRE AND BATTERY LOT 4 (Continued)

1014949423

Cadmium contaminant found:	-
Chromium contaminant found:	-
Copper contaminant found:	-
Iron contaminant found:	-
Mercury contaminant found:	-
Nickel contaminant found:	-
No contaminant found:	-
Pesticides contaminant found:	-
Selenium contaminant found:	-
SVOCs contaminant found:	-
Unknown contaminant found:	-
Future Use: Multistory	-
Media affected Bluiding Material:	-
Media affected indoor air:	-
Building material media cleaned up:	-
Indoor air media cleaned up:	-
Unknown media cleaned up:	-
Past Use: Multistory	-
Property Description:	The site was formerly an automotive service center with underground storage tanks.
Below Poverty Number:	1255
Below Poverty Percent:	43.77
Meidan Income:	1216
Meidan Income Number:	2178
Meidan Income Percent:	75.97
Vacant Housing Number:	130
Vacant Housing Percent:	12.87
Unemployed Number:	280
Unemployed Percent:	9.77
Name:	SEARS TIRE AND BATTERY LOT 4
Address:	1350 ADMIRAL WILSON BOULEVARD
City,State,Zip:	CAMDEN, NJ 8109
Recipient Name:	Camden Redevelopment Agency
Grant Type:	Cleanup
Property Number:	Block 1464 Lot 4
Parcel size:	0.69
Latitude:	39.942256
Longitude:	-75.106447
HCM Label:	Interpolation-Satellite
Map Scale:	-
Point of Reference:	Center of a Facility or Station
Highlights:	Former Use: The site was formerly an automotive service center with underground storage tanks.
Datum:	World Geodetic System of 1984
Acres Property ID:	94701
IC Data Access:	-
Start Date:	12/8/2008
Redev Completion Date:	-
Completed Date:	8/31/2010
Acres Cleaned Up:	0.69
Cleanup Funding:	200000
Cleanup Funding Source:	EPA
Assessment Funding:	-
Assessment Funding Source:	-
Redevelopment Funding:	-
Redev. Funding Source:	-

Map ID
Direction
Distance
Elevation

MAP FINDINGS

Site

Database(s)

EDR ID Number
EPA ID Number

SEARS TIRE AND BATTERY LOT 4 (Continued)

1014949423

Redev. Funding Entity Name: -
Redevelopment Start Date: -
Assessment Funding Entity: -
Cleanup Funding Entity: US EPA - Brownfields Cleanup Cooperative Agreement
Grant Type: Petroleum
Accomplishment Type: -
Accomplishment Count: -
Cooperative Agreement Number: 97242508
Start Date: -
Ownership Entity: Government
Completion Date: -
Current Owner: Camden Redevelopment Agency
Did Owner Change: N
Cleanup Required: Y
Video Available: N
Photo Available: Y
Institutional Controls Required: Y
IC Category Proprietary Controls: -
IC Cat. Info. Devices: Y
IC Cat. Gov. Controls: -
IC Cat. Enforcement Permit Tools: -
IC in place date: 8/31/2010
IC in place: Y
State/tribal program date: 8/7/2007
State/tribal program ID: 443892
State/tribal NFA date: 8/31/2010
Air cleaned: -
Asbestos found: -
Asbestos cleaned: -
Controlled substance found: -
Controlled substance cleaned: -
Drinking water affected: -
Drinking water cleaned: -
Groundwater affected: Y
Groundwater cleaned: -
Lead contaminant found: Y
Lead cleaned up: -
No media affected: -
Unknown media affected: -
Other cleaned up: -
Other metals found: Y
Other metals cleaned: -
Other contaminants found: -
Other contams found description: -
PAHs found: Y
PAHs cleaned up: -
PCBs found: -
PCBs cleaned up: -
Petro products found: Y
Petro products cleaned: -
Sediments found: -
Sediments cleaned: -
Soil affected: Y
Soil cleaned up: -
Surface water cleaned: -
VOCs found: Y
VOCs cleaned: -

Map ID
 Direction
 Distance
 Elevation

MAP FINDINGS

Site

Database(s)

EDR ID Number
 EPA ID Number

SEARS TIRE AND BATTERY LOT 4 (Continued)

1014949423

Cleanup other description:	-
Num. of cleanup and re-dev. jobs:	-
Past use greenspace acreage:	-
Past use residential acreage:	-
Surface Water:	-
Past use commercial acreage:	-
Past use industrial acreage:	-
Future use greenspace acreage:	-
Future use residential acreage:	-
Future use commercial acreage:	-
Future use industrial acreage:	-
Superfund Fed. landowner flag:	N
Arsenic cleaned up:	-
Cadmium cleaned up:	-
Chromium cleaned up:	-
Copper cleaned up:	-
Iron cleaned up:	-
mercury cleaned up:	-
Nickel Cleaned Up:	-
No clean up:	-
Pesticides cleaned up:	-
Selenium cleaned up:	-
SVOCs cleaned up:	-
Unknown clean up:	-
Arsenic contaminant found:	-
Cadmium contaminant found:	-
Chromium contaminant found:	-
Copper contaminant found:	-
Iron contaminant found:	-
Mercury contaminant found:	-
Nickel contaminant found:	-
No contaminant found:	-
Pesticides contaminant found:	-
Selenium contaminant found:	-
SVOCs contaminant found:	-
Unknown contaminant found:	-
Future Use: Multistory	-
Media affected Bluiding Material:	-
Media affected indoor air:	-
Building material media cleaned up:	-
Indoor air media cleaned up:	-
Unknown media cleaned up:	-
Past Use: Multistory	-
Property Description:	The site was formerly an automotive service center with underground storage tanks.
Below Poverty Number:	1255
Below Poverty Percent:	43.77
Meidan Income:	1216
Meidan Income Number:	2178
Meidan Income Percent:	75.97
Vacant Housing Number:	130
Vacant Housing Percent:	12.87
Unemployed Number:	280
Unemployed Percent:	9.77

Name: SEARS TIRE AND BATTERY LOT 4
 Address: 1350 ADMIRAL WILSON BOULEVARD

Map ID
Direction
Distance
Elevation

MAP FINDINGS

Site

Database(s)

EDR ID Number
EPA ID Number

SEARS TIRE AND BATTERY LOT 4 (Continued)

1014949423

City,State,Zip: CAMDEN, NJ 8109
Recipient Name: Camden Redevelopment Agency
Grant Type: Cleanup
Property Number: Block 1464 Lot 4
Parcel size: 0.69
Latitude: 39.942256
Longitude: -75.106447
HCM Label: Interpolation-Satellite
Map Scale: -
Point of Reference: Center of a Facility or Station
Highlights: Former Use: The site was formerly an automotive service center with underground storage tanks.
Datum: World Geodetic System of 1984
Acres Property ID: 94701
IC Data Access: -
Start Date: -
Redev Completion Date: -
Completed Date: -
Acres Cleaned Up: -
Cleanup Funding: -
Cleanup Funding Source: -
Assessment Funding: -
Assessment Funding Source: -
Redevelopment Funding: -
Redev. Funding Source: -
Redev. Funding Entity Name: -
Redevelopment Start Date: -
Assessment Funding Entity: -
Cleanup Funding Entity: -
Grant Type: Petroleum
Accomplishment Type: -
Accomplishment Count: -
Cooperative Agreement Number: 97242508
Start Date: -
Ownership Entity: Government
Completion Date: -
Current Owner: Camden Redevelopment Agency
Did Owner Change: N
Cleanup Required: Y
Video Available: N
Photo Available: Y
Institutional Controls Required: Y
IC Category Proprietary Controls: -
IC Cat. Info. Devices: Y
IC Cat. Gov. Controls: -
IC Cat. Enforcement Permit Tools: -
IC in place date: 8/31/2010
IC in place: Y
State/tribal program date: 8/7/2007
State/tribal program ID: 443892
State/tribal NFA date: 8/31/2010
Air cleaned: -
Asbestos found: -
Asbestos cleaned: -
Controlled substance found: -
Controlled substance cleaned: -
Drinking water affected: -

Map ID
Direction
Distance
Elevation

MAP FINDINGS

Site

Database(s)

EDR ID Number
EPA ID Number

SEARS TIRE AND BATTERY LOT 4 (Continued)

1014949423

Drinking water cleaned:	-
Groundwater affected:	Y
Groundwater cleaned:	-
Lead contaminant found:	Y
Lead cleaned up:	-
No media affected:	-
Unknown media affected:	-
Other cleaned up:	-
Other metals found:	Y
Other metals cleaned:	-
Other contaminants found:	-
Other contams found description:	-
PAHs found:	Y
PAHs cleaned up:	-
PCBs found:	-
PCBs cleaned up:	-
Petro products found:	Y
Petro products cleaned:	-
Sediments found:	-
Sediments cleaned:	-
Soil affected:	Y
Soil cleaned up:	-
Surface water cleaned:	-
VOCs found:	Y
VOCs cleaned:	-
Cleanup other description:	-
Num. of cleanup and re-dev. jobs:	-
Past use greenspace acreage:	-
Past use residential acreage:	-
Surface Water:	-
Past use commercial acreage:	-
Past use industrial acreage:	-
Future use greenspace acreage:	-
Future use residential acreage:	-
Future use commercial acreage:	-
Future use industrial acreage:	-
Superfund Fed. landowner flag:	N
Arsenic cleaned up:	-
Cadmium cleaned up:	-
Chromium cleaned up:	-
Copper cleaned up:	-
Iron cleaned up:	-
mercury cleaned up:	-
Nickel Cleaned Up:	-
No clean up:	-
Pesticides cleaned up:	-
Selenium cleaned up:	-
SVOCs cleaned up:	-
Unknown clean up:	-
Arsenic contaminant found:	-
Cadmium contaminant found:	-
Chromium contaminant found:	-
Copper contaminant found:	-
Iron contaminant found:	-
Mercury contaminant found:	-
Nickel contaminant found:	-
No contaminant found:	-

Map ID
 Direction
 Distance
 Elevation

MAP FINDINGS

Site

Database(s)

EDR ID Number
 EPA ID Number

SEARS TIRE AND BATTERY LOT 4 (Continued)

1014949423

Pesticides contaminant found:	-
Selenium contaminant found:	-
SVOCs contaminant found:	-
Unknown contaminant found:	-
Future Use: Multistory	-
Media affected Bluiding Material:	-
Media affected indoor air:	-
Building material media cleaned up:	-
Indoor air media cleaned up:	-
Unknown media cleaned up:	-
Past Use: Multistory	-
Property Description:	The site was formerly an automotive service center with underground storage tanks.
Below Poverty Number:	1255
Below Poverty Percent:	43.77
Meidan Income:	1216
Meidan Income Number:	2178
Meidan Income Percent:	75.97
Vacant Housing Number:	130
Vacant Housing Percent:	12.87
Unemployed Number:	280
Unemployed Percent:	9.77

110
SSW
1/4-1/2
0.313 mi.
1651 ft.

1262 KENWOOD AVENUE
1262 KENWOOD AVE
CAMDEN CITY, NJ

NJ SHWS S109840793
N/A

Relative:
Higher

SHWS:
 Name: 1262 KENWOOD AVENUE
 Address: 1262 KENWOOD AVE
 City,State,Zip: CAMDEN CITY, NJ
 Site ID: 423162
 Status: Closed
 Home Owner: Yes
 PI Number: 529677

Actual:
21 ft.

Detail As Of April 2012:
 X Coord Site: Not reported
 X Coord PI: Not reported
 Y Coord Site: Not reported
 Y Coord PI: Not reported

Y111
NNW
1/4-1/2
0.318 mi.
1677 ft.

CONCORD CHEMICAL COMPANY
17TH & FEDERAL STREETS
CAMDEN, NJ 08105

NJ SPILLS S102201619
NJ HIST MAJOR FACILITIES N/A

Relative:
Lower

NJ SPILL:
 Name: CONCORD CHEMICAL COMPANY
 Address: 17TH & FEDERAL ST
 City,State,Zip: CAMDEN, NJ
 Trenton Dispatch Log Number: 1758
 Case Number: 94-2-2-1351-56
 Notify Type: Not reported

Actual:
17 ft.

Site 2 of 3 in cluster Y

Map ID
Direction
Distance
Elevation

MAP FINDINGS

Site

Database(s)

EDR ID Number
EPA ID Number

CONCORD CHEMICAL COMPANY (Continued)

S102201619

Date Received: 02/02/1994
Location: Facility
Other Location: Not reported
Incident Date: 02/02/1994
Incident Time: 1330
A310 Letter: Yes
Ref. Code: 101
COMU: 0408
CAS Number: Not reported
Hazardous: Not reported
Incident Location: Not reported
Facility Type: Industrial
Facility Phone: 609-966-1526
Substance(s): CRESYLIC ACID
Substance Type: Liquid
Substance Identity: Known
TCPA Chemical: No
Hazrds Material: Yes
Amnt Released: 1 GAL
Release VE: Estimate
Contained: Yes
Release Type: Terminated
Incident Desc: Spill
Status at Spill: POSSIBLE CRACK IN LINE CAUSED SPILL,CLEANUP DONE.
NJ Spill Date: Not reported
NJ Spill Time: Not reported
NJ Spill Name: Not reported
NJ Spill Title: Not reported
NJ Spill Phone: Not reported
Other Date: Not reported
Other Time: Not reported
Other Name: Not reported
Other Title: Not reported
Other Phone: Not reported
Injuries: No
Public Exposure: No
Road Closed: Not reported
Facility Evacuation: No
Receiving Water: Not reported
Public Evacuation: No
Police at Scene: No
Firemen at Scene: No
Contamination of: Land
Nature of Incident: Facility
Wind Direction/Speed: Not reported
Assistance Requested: No
Memo. Of Understanding: Not reported
Drill/trng Exercise: Not reported
Operator: JOES
Contact Name: Not reported
Caller Name: REDACTED
Caller Title: Not reported
Caller Address: Not reported
Caller City,St,Zip: Not reported
Caller Phone: Not reported
Responsible Party: Known
Responsible Party Name: CONCORD CHEMICAL COM

Map ID
Direction
Distance
Elevation

MAP FINDINGS

Site

Database(s)

EDR ID Number
EPA ID Number

CONCORD CHEMICAL COMPANY (Continued)

S102201619

Responsible Party Contact: DAVID CRAM
Responsible Party Title: VICE PRES
Responsible Party Telephone: 609-966-1526
Responsible Party Street: 17TH & FEDERAL ST
Responsible Party Municipality: CAMDEN
Responsible Party State: NJ
Responsible Party Zip: Not reported
Responsible City,St,Zip: CAMDEN, NJ
Responsible Party County: CAMDEN
Local Municipality: Not reported
Local Municipality Name: CAMDEN CITY
Local Municipality Title: BADGE 701
Local Municipality Phone: 609-757-7400
Local Municipality Date: 02/02/1994
Local Municipality Time: 1354
Incident Name: Not reported
Incident Referred To: DRPSR
Incident Region: BFO-CAS
Incident Phone: Faxed,Mailed
Incident Date: 02/02/1994
Comments: Not reported
Date A310 Letter Printed: Not reported
Date Local Authority Was Notified: Not reported
Date Update: Not reported
Date Report Faxed to Local Authority: Not reported
Local Authority Notification Date: Not reported
Reporter Name: Not reported
Reporter Type: Not reported
Rep Received Date: Not reported
Reporter Title: Not reported
Reporter Orgzn: Not reported
Reporter Address: Not reported
Reporter City,St,Zip: Not reported
Reporter County: Not reported
Incident Type: Not reported
Incident Status: Not reported
Incident Source Category: Not reported
Incident Source Name: Not reported
Incident Source Address: Not reported
Incident Source Address 2: Not reported
Incident Source City,St,Zip: Not reported
Incident Source County: Not reported
DEP Requested: Not reported
Confidential: Not reported

NJ HIST MAJOR:

Facility ID: 040800961000
CAS Number: -
Maximum Amount Stored: 6000
Hazardous Substance: #4 FUEL OIL
Storage Type: ABOVEGROUND

Facility ID: 040800961000
CAS Number: 8001-58-9
Maximum Amount Stored: 74555
Hazardous Substance: CRESYLIC ACID
Storage Type: ABOVEGROUND

Map ID
 Direction
 Distance
 Elevation

MAP FINDINGS

Site

Database(s)

EDR ID Number
 EPA ID Number

CONCORD CHEMICAL COMPANY (Continued)

S102201619

Facility ID: 040800961000
 CAS Number: 8001-58-9
 Maximum Amount Stored: 4400
 Hazardous Substance: CRESYLIC ACID
 Storage Type: OTHER STORAGE

Y112
NNW
 1/4-1/2
 0.318 mi.
 1677 ft.

CONCORD CHEMICAL COMPANY
1698 FEDERAL ST
CAMDEN, NJ 08105

SEMS 1015731510
LIENS 2 NJD002355121
RCRA NonGen / NLR

Site 3 of 3 in cluster Y

Relative:
Lower

SEMS:

Actual:
17 ft.

Site ID: 0204502
 EPA ID: NJD002355121
 Name: CONCORD CHEMICAL COMPANY
 Address: 17TH & FEDERAL ST.
 Address 2: Not reported
 City,State,Zip: CAMDEN, NJ 08101
 Cong District: Not reported
 FIPS Code: 34007
 Latitude: Not reported
 Longitude: Not reported
 FF: N
 NPL: Not on the NPL
 Non NPL Status: Other Cleanup Activity: State-Lead Cleanup

SEMS Detail:

Region: 02
 Site ID: 0204502
 EPA ID: NJD002355121
 Site Name: CONCORD CHEMICAL COMPANY
 NPL: N
 FF: N
 OU: 00
 Action Code: DS
 Action Name: DISCVRY
 SEQ: 1
 Start Date: Not reported
 Finish Date: 2003-08-29 04:00:00
 Qual: Not reported
 Current Action Lead: EPA Perf

Region: 02
 Site ID: 0204502
 EPA ID: NJD002355121
 Site Name: CONCORD CHEMICAL COMPANY
 NPL: N
 FF: N
 OU: 00
 Action Code: RV
 Action Name: RMVL
 SEQ: 1
 Start Date: 2010-10-11 04:00:00
 Finish Date: 2011-03-18 04:00:00
 Qual: C
 Current Action Lead: EPA Perf

Map ID
Direction
Distance
Elevation

MAP FINDINGS

Site

Database(s)

EDR ID Number
EPA ID Number

CONCORD CHEMICAL COMPANY (Continued)

1015731510

Region: 02
Site ID: 0204502
EPA ID: NJD002355121
Site Name: CONCORD CHEMICAL COMPANY
NPL: N
FF: N
OU: 00
Action Code: HX
Action Name: PRE-CERC
SEQ: 1
Start Date: Not reported
Finish Date: 2003-08-29 04:00:00
Qual: Not reported
Current Action Lead: St Perf

Region: 02
Site ID: 0204502
EPA ID: NJD002355121
Site Name: CONCORD CHEMICAL COMPANY
NPL: N
FF: N
OU: 00
Action Code: PA
Action Name: PA
SEQ: 1
Start Date: 2003-08-29 04:00:00
Finish Date: 2003-09-10 04:00:00
Qual: H
Current Action Lead: St Perf

Region: 02
Site ID: 0204502
EPA ID: NJD002355121
Site Name: CONCORD CHEMICAL COMPANY
NPL: N
FF: N
OU: 00
Action Code: SI
Action Name: SI
SEQ: 1
Start Date: 2003-09-10 04:00:00
Finish Date: 2004-10-13 04:00:00
Qual: H
Current Action Lead: St Perf

LIENS 2:

Facility Name: CONCORD CHEMICAL COMPANY
Facility Address: 17TH AND FEDERAL STREETS
Facility City: CAMDEN
EPA ID: NJD002355121
Effective Date: 06/21/2011
Facility State: NJ
Lien: LP-1
Facility Zip: 08105
Party Name: CONCORD CHEMICAL COMPANY INC
Reg: 2

Map ID
Direction
Distance
Elevation

MAP FINDINGS

Site

Database(s)

EDR ID Number
EPA ID Number

CONCORD CHEMICAL COMPANY (Continued)

1015731510

Active Site Fed-Reg Treatment Storage and Disposal Facility:	Not reported
Active Site Converter Treatment storage and Disposal Facility:	Not reported
Active Site State-Reg Treatment Storage and Disposal Facility:	Not reported
Active Site State-Reg Handler:	---
Federal Facility Indicator:	Not reported
Hazardous Secondary Material Indicator:	N
Sub-Part K Indicator:	Not reported
Commercial TSD Indicator:	No
Treatment Storage and Disposal Type:	Not reported
2018 GPRC Permit Baseline:	Not on the Baseline
2018 GPRC Renewals Baseline:	Not on the Baseline
Permit Renewals Workload Universe:	Not reported
Permit Workload Universe:	Not reported
Permit Progress Universe:	Not reported
Post-Closure Workload Universe:	Not reported
Closure Workload Universe:	Not reported
202 GPRC Corrective Action Baseline:	No
Corrective Action Workload Universe:	No
Subject to Corrective Action Universe:	No
Non-TSDFs Where RCRA CA has Been Imposed Universe:	No
TSDFs Potentially Subject to CA Under 3004 (u)/(v) Universe:	No
TSDFs Only Subject to CA under Discretionary Auth Universe:	No
Corrective Action Priority Ranking:	No NCAPS ranking
Environmental Control Indicator:	No
Institutional Control Indicator:	No
Human Exposure Controls Indicator:	N/A
Groundwater Controls Indicator:	N/A
Operating TSDF Universe:	Not reported
Full Enforcement Universe:	Not reported
Significant Non-Complier Universe:	No
Unaddressed Significant Non-Complier Universe:	No
Addressed Significant Non-Complier Universe:	No
Significant Non-Complier With a Compliance Schedule Universe:	No
Financial Assurance Required:	Not reported
Handler Date of Last Change:	20120809
Recognized Trader-Importer:	No
Recognized Trader-Exporter:	No
Importer of Spent Lead Acid Batteries:	No
Exporter of Spent Lead Acid Batteries:	No
Recycler Activity Without Storage:	No
Manifest Broker:	No
Sub-Part P Indicator:	No

Hazardous Waste Summary:

Waste Code:	D001
Waste Description:	IGNITABLE WASTE
Waste Code:	U052
Waste Description:	CRESOL (CRESYLIC ACID) (OR) PHENOL, METHYL-

Handler - Owner Operator:

Owner/Operator Indicator:	Operator
Owner/Operator Name:	CONCORD CHEMICAL CO INC
Legal Status:	Private
Date Became Current:	Not reported

Map ID
Direction
Distance
Elevation

MAP FINDINGS

Site

Database(s)

EDR ID Number
EPA ID Number

CONCORD CHEMICAL COMPANY (Continued)

1015731510

Date Ended Current:	Not reported
Owner/Operator Address:	NOT REQUIRED
Owner/Operator City,State,Zip:	NOT REQUIRED, WY 99999
Owner/Operator Telephone:	212-555-1212
Owner/Operator Telephone Ext:	Not reported
Owner/Operator Fax:	Not reported
Owner/Operator Email:	Not reported
Owner/Operator Indicator:	Owner
Owner/Operator Name:	CONCORD CHEMICAL CO INC
Legal Status:	Private
Date Became Current:	Not reported
Date Ended Current:	Not reported
Owner/Operator Address:	NOT REQUIRED
Owner/Operator City,State,Zip:	NOT REQUIRED, WY 99999
Owner/Operator Telephone:	212-555-1212
Owner/Operator Telephone Ext:	Not reported
Owner/Operator Fax:	Not reported
Owner/Operator Email:	Not reported
Owner/Operator Indicator:	Operator
Owner/Operator Name:	CONCORD CHEMICAL CO
Legal Status:	Private
Date Became Current:	20040901
Date Ended Current:	Not reported
Owner/Operator Address:	1698 FEDERAL ST
Owner/Operator City,State,Zip:	CAMDEN, NJ 08105
Owner/Operator Telephone:	856-966-1526
Owner/Operator Telephone Ext:	Not reported
Owner/Operator Fax:	Not reported
Owner/Operator Email:	Not reported
Owner/Operator Indicator:	Owner
Owner/Operator Name:	CONCORD CHEMICAL CO INC
Legal Status:	Private
Date Became Current:	Not reported
Date Ended Current:	Not reported
Owner/Operator Address:	NOT REQUIRED
Owner/Operator City,State,Zip:	NOT REQUIRED, WY 99999
Owner/Operator Telephone:	212-555-1212
Owner/Operator Telephone Ext:	Not reported
Owner/Operator Fax:	Not reported
Owner/Operator Email:	Not reported
Owner/Operator Indicator:	Operator
Owner/Operator Name:	CONCORD CHEMICAL CO INC
Legal Status:	Private
Date Became Current:	Not reported
Date Ended Current:	Not reported
Owner/Operator Address:	NOT REQUIRED
Owner/Operator City,State,Zip:	NOT REQUIRED, WY 99999
Owner/Operator Telephone:	212-555-1212
Owner/Operator Telephone Ext:	Not reported
Owner/Operator Fax:	Not reported
Owner/Operator Email:	Not reported
Owner/Operator Indicator:	Owner

Map ID
Direction
Distance
Elevation

MAP FINDINGS

Site

Database(s)

EDR ID Number
EPA ID Number

CONCORD CHEMICAL COMPANY (Continued)

1015731510

Owner/Operator Name: CONCORD CHEMICAL CO INC
Legal Status: Private
Date Became Current: Not reported
Date Ended Current: Not reported
Owner/Operator Address: NOT REQUIRED
Owner/Operator City,State,Zip: NOT REQUIRED, WY 99999
Owner/Operator Telephone: 212-555-1212
Owner/Operator Telephone Ext: Not reported
Owner/Operator Fax: Not reported
Owner/Operator Email: Not reported

Owner/Operator Indicator: Owner
Owner/Operator Name: CONCORD CHEMICAL CO
Legal Status: Other
Date Became Current: 20040901
Date Ended Current: Not reported
Owner/Operator Address: 1698 FEDERAL ST
Owner/Operator City,State,Zip: CAMDEN, NJ 08105
Owner/Operator Telephone: 856-966-1526
Owner/Operator Telephone Ext: Not reported
Owner/Operator Fax: Not reported
Owner/Operator Email: Not reported

Historic Generators:

Receive Date: 20060101
Handler Name: CONCORD CHEMICAL CO INC
Federal Waste Generator Description: Not a generator, verified
State District Owner: NJ
Large Quantity Handler of Universal Waste: No
Recognized Trader Importer: No
Recognized Trader Exporter: No
Spent Lead Acid Battery Importer: No
Spent Lead Acid Battery Exporter: No
Current Record: No
Non Storage Recycler Activity: Not reported
Electronic Manifest Broker: Not reported

Receive Date: 20070101
Handler Name: CONCORD CHEMICAL CO INC
Federal Waste Generator Description: Conditionally Exempt Small Quantity Generator
State District Owner: NJ
Large Quantity Handler of Universal Waste: No
Recognized Trader Importer: No
Recognized Trader Exporter: No
Spent Lead Acid Battery Importer: No
Spent Lead Acid Battery Exporter: No
Current Record: No
Non Storage Recycler Activity: Not reported
Electronic Manifest Broker: Not reported

Receive Date: 20100908
Handler Name: CONCORD CHEMICAL CO INC
Federal Waste Generator Description: Not a generator, verified
State District Owner: NJ
Large Quantity Handler of Universal Waste: No
Recognized Trader Importer: No
Recognized Trader Exporter: No

Map ID
Direction
Distance
Elevation

MAP FINDINGS

Site

Database(s)

EDR ID Number
EPA ID Number

CONCORD CHEMICAL COMPANY (Continued)

1015731510

Spent Lead Acid Battery Importer: No
Spent Lead Acid Battery Exporter: No
Current Record: No
Non Storage Recycler Activity: Not reported
Electronic Manifest Broker: Not reported

Receive Date: 20120808
Handler Name: CONCORD CHEMICAL COMPANY
Federal Waste Generator Description: Not a generator, verified
State District Owner: NJ
Large Quantity Handler of Universal Waste: No
Recognized Trader Importer: No
Recognized Trader Exporter: No
Spent Lead Acid Battery Importer: No
Spent Lead Acid Battery Exporter: No
Current Record: Yes
Non Storage Recycler Activity: Not reported
Electronic Manifest Broker: Not reported

Receive Date: 19900228
Handler Name: CONCORD CHEMICAL CO INC
Federal Waste Generator Description: Large Quantity Generator
State District Owner: NJ
Large Quantity Handler of Universal Waste: No
Recognized Trader Importer: No
Recognized Trader Exporter: No
Spent Lead Acid Battery Importer: No
Spent Lead Acid Battery Exporter: No
Current Record: No
Non Storage Recycler Activity: Not reported
Electronic Manifest Broker: Not reported

Receive Date: 19980217
Handler Name: CONCORD CHEM CO INC
Federal Waste Generator Description: Large Quantity Generator
State District Owner: NJ
Large Quantity Handler of Universal Waste: No
Recognized Trader Importer: No
Recognized Trader Exporter: No
Spent Lead Acid Battery Importer: No
Spent Lead Acid Battery Exporter: No
Current Record: No
Non Storage Recycler Activity: Not reported
Electronic Manifest Broker: Not reported

List of NAICS Codes and Descriptions:

NAICS Code: 221119
NAICS Description: OTHER ELECTRIC POWER GENERATION

NAICS Code: 325611
NAICS Description: SOAP AND OTHER DETERGENT MANUFACTURING

Facility Has Received Notices of Violation:

Found Violation: No
Agency Which Determined Violation: Not reported
Violation Short Description: Not reported

Map ID
Direction
Distance
Elevation

MAP FINDINGS

Site

Database(s)

EDR ID Number
EPA ID Number

CONCORD CHEMICAL COMPANY (Continued)

1015731510

Date Violation was Determined:	Not reported
Actual Return to Compliance Date:	Not reported
Return to Compliance Qualifier:	Not reported
Violation Responsible Agency:	Not reported
Scheduled Compliance Date:	Not reported
Enforcement Identifier:	Not reported
Date of Enforcement Action:	Not reported
Enforcement Responsible Agency:	Not reported
Enforcement Docket Number:	Not reported
Enforcement Attorney:	Not reported
Corrective Action Component:	Not reported
Appeal Initiated Date:	Not reported
Appeal Resolution Date:	Not reported
Disposition Status Date:	Not reported
Disposition Status:	Not reported
Disposition Status Description:	Not reported
Consent/Final Order Sequence Number:	Not reported
Consent/Final Order Respondent Name:	Not reported
Consent/Final Order Lead Agency:	Not reported
Enforcement Type:	Not reported
Enforcement Responsible Person:	Not reported
Enforcement Responsible Sub-Organization:	Not reported
SEP Sequence Number:	Not reported
SEP Expenditure Amount:	Not reported
SEP Scheduled Completion Date:	Not reported
SEP Actual Date:	Not reported
SEP Defaulted Date:	Not reported
SEP Type:	Not reported
SEP Type Description:	Not reported
Proposed Amount:	Not reported
Final Monetary Amount:	Not reported
Paid Amount:	Not reported
Final Count:	Not reported
Final Amount:	Not reported
Found Violation:	No
Agency Which Determined Violation:	Not reported
Violation Short Description:	Not reported
Date Violation was Determined:	Not reported
Actual Return to Compliance Date:	Not reported
Return to Compliance Qualifier:	Not reported
Violation Responsible Agency:	Not reported
Scheduled Compliance Date:	Not reported
Enforcement Identifier:	Not reported
Date of Enforcement Action:	Not reported
Enforcement Responsible Agency:	Not reported
Enforcement Docket Number:	Not reported
Enforcement Attorney:	Not reported
Corrective Action Component:	Not reported
Appeal Initiated Date:	Not reported
Appeal Resolution Date:	Not reported
Disposition Status Date:	Not reported
Disposition Status:	Not reported
Disposition Status Description:	Not reported
Consent/Final Order Sequence Number:	Not reported
Consent/Final Order Respondent Name:	Not reported
Consent/Final Order Lead Agency:	Not reported

Map ID
Direction
Distance
Elevation

MAP FINDINGS

Site

Database(s)

EDR ID Number
EPA ID Number

CONCORD CHEMICAL COMPANY (Continued)

1015731510

Enforcement Type: Not reported
Enforcement Responsible Person: Not reported
Enforcement Responsible Sub-Organization: Not reported
SEP Sequence Number: Not reported
SEP Expenditure Amount: Not reported
SEP Scheduled Completion Date: Not reported
SEP Actual Date: Not reported
SEP Defaulted Date: Not reported
SEP Type: Not reported
SEP Type Description: Not reported
Proposed Amount: Not reported
Final Monetary Amount: Not reported
Paid Amount: Not reported
Final Count: Not reported
Final Amount: Not reported

Found Violation: No
Agency Which Determined Violation: Not reported
Violation Short Description: Not reported
Date Violation was Determined: Not reported
Actual Return to Compliance Date: Not reported
Return to Compliance Qualifier: Not reported
Violation Responsible Agency: Not reported
Scheduled Compliance Date: Not reported
Enforcement Identifier: Not reported
Date of Enforcement Action: Not reported
Enforcement Responsible Agency: Not reported
Enforcement Docket Number: Not reported
Enforcement Attorney: Not reported
Corrective Action Component: Not reported
Appeal Initiated Date: Not reported
Appeal Resolution Date: Not reported
Disposition Status Date: Not reported
Disposition Status: Not reported
Disposition Status Description: Not reported
Consent/Final Order Sequence Number: Not reported
Consent/Final Order Respondent Name: Not reported
Consent/Final Order Lead Agency: Not reported
Enforcement Type: Not reported
Enforcement Responsible Person: Not reported
Enforcement Responsible Sub-Organization: Not reported
SEP Sequence Number: Not reported
SEP Expenditure Amount: Not reported
SEP Scheduled Completion Date: Not reported
SEP Actual Date: Not reported
SEP Defaulted Date: Not reported
SEP Type: Not reported
SEP Type Description: Not reported
Proposed Amount: Not reported
Final Monetary Amount: Not reported
Paid Amount: Not reported
Final Count: Not reported
Final Amount: Not reported

Found Violation: No
Agency Which Determined Violation: Not reported
Violation Short Description: Not reported

Map ID
Direction
Distance
Elevation

MAP FINDINGS

Site

Database(s)

EDR ID Number
EPA ID Number

CONCORD CHEMICAL COMPANY (Continued)

1015731510

Date Violation was Determined:	Not reported
Actual Return to Compliance Date:	Not reported
Return to Compliance Qualifier:	Not reported
Violation Responsible Agency:	Not reported
Scheduled Compliance Date:	Not reported
Enforcement Identifier:	Not reported
Date of Enforcement Action:	Not reported
Enforcement Responsible Agency:	Not reported
Enforcement Docket Number:	Not reported
Enforcement Attorney:	Not reported
Corrective Action Component:	Not reported
Appeal Initiated Date:	Not reported
Appeal Resolution Date:	Not reported
Disposition Status Date:	Not reported
Disposition Status:	Not reported
Disposition Status Description:	Not reported
Consent/Final Order Sequence Number:	Not reported
Consent/Final Order Respondent Name:	Not reported
Consent/Final Order Lead Agency:	Not reported
Enforcement Type:	Not reported
Enforcement Responsible Person:	Not reported
Enforcement Responsible Sub-Organization:	Not reported
SEP Sequence Number:	Not reported
SEP Expenditure Amount:	Not reported
SEP Scheduled Completion Date:	Not reported
SEP Actual Date:	Not reported
SEP Defaulted Date:	Not reported
SEP Type:	Not reported
SEP Type Description:	Not reported
Proposed Amount:	Not reported
Final Monetary Amount:	Not reported
Paid Amount:	Not reported
Final Count:	Not reported
Final Amount:	Not reported
Found Violation:	No
Agency Which Determined Violation:	Not reported
Violation Short Description:	Not reported
Date Violation was Determined:	Not reported
Actual Return to Compliance Date:	Not reported
Return to Compliance Qualifier:	Not reported
Violation Responsible Agency:	Not reported
Scheduled Compliance Date:	Not reported
Enforcement Identifier:	Not reported
Date of Enforcement Action:	Not reported
Enforcement Responsible Agency:	Not reported
Enforcement Docket Number:	Not reported
Enforcement Attorney:	Not reported
Corrective Action Component:	Not reported
Appeal Initiated Date:	Not reported
Appeal Resolution Date:	Not reported
Disposition Status Date:	Not reported
Disposition Status:	Not reported
Disposition Status Description:	Not reported
Consent/Final Order Sequence Number:	Not reported
Consent/Final Order Respondent Name:	Not reported
Consent/Final Order Lead Agency:	Not reported

Map ID
Direction
Distance
Elevation

MAP FINDINGS

Site

Database(s)

EDR ID Number
EPA ID Number

CONCORD CHEMICAL COMPANY (Continued)

1015731510

Enforcement Type: Not reported
Enforcement Responsible Person: Not reported
Enforcement Responsible Sub-Organization: Not reported
SEP Sequence Number: Not reported
SEP Expenditure Amount: Not reported
SEP Scheduled Completion Date: Not reported
SEP Actual Date: Not reported
SEP Defaulted Date: Not reported
SEP Type: Not reported
SEP Type Description: Not reported
Proposed Amount: Not reported
Final Monetary Amount: Not reported
Paid Amount: Not reported
Final Count: Not reported
Final Amount: Not reported

Found Violation: No
Agency Which Determined Violation: Not reported
Violation Short Description: Not reported
Date Violation was Determined: Not reported
Actual Return to Compliance Date: Not reported
Return to Compliance Qualifier: Not reported
Violation Responsible Agency: Not reported
Scheduled Compliance Date: Not reported
Enforcement Identifier: Not reported
Date of Enforcement Action: Not reported
Enforcement Responsible Agency: Not reported
Enforcement Docket Number: Not reported
Enforcement Attorney: Not reported
Corrective Action Component: Not reported
Appeal Initiated Date: Not reported
Appeal Resolution Date: Not reported
Disposition Status Date: Not reported
Disposition Status: Not reported
Disposition Status Description: Not reported
Consent/Final Order Sequence Number: Not reported
Consent/Final Order Respondent Name: Not reported
Consent/Final Order Lead Agency: Not reported
Enforcement Type: Not reported
Enforcement Responsible Person: Not reported
Enforcement Responsible Sub-Organization: Not reported
SEP Sequence Number: Not reported
SEP Expenditure Amount: Not reported
SEP Scheduled Completion Date: Not reported
SEP Actual Date: Not reported
SEP Defaulted Date: Not reported
SEP Type: Not reported
SEP Type Description: Not reported
Proposed Amount: Not reported
Final Monetary Amount: Not reported
Paid Amount: Not reported
Final Count: Not reported
Final Amount: Not reported

Found Violation: No
Agency Which Determined Violation: Not reported
Violation Short Description: Not reported

Map ID
Direction
Distance
Elevation

MAP FINDINGS

Site

Database(s)

EDR ID Number
EPA ID Number

CONCORD CHEMICAL COMPANY (Continued)

1015731510

Date Violation was Determined:	Not reported
Actual Return to Compliance Date:	Not reported
Return to Compliance Qualifier:	Not reported
Violation Responsible Agency:	Not reported
Scheduled Compliance Date:	Not reported
Enforcement Identifier:	Not reported
Date of Enforcement Action:	Not reported
Enforcement Responsible Agency:	Not reported
Enforcement Docket Number:	Not reported
Enforcement Attorney:	Not reported
Corrective Action Component:	Not reported
Appeal Initiated Date:	Not reported
Appeal Resolution Date:	Not reported
Disposition Status Date:	Not reported
Disposition Status:	Not reported
Disposition Status Description:	Not reported
Consent/Final Order Sequence Number:	Not reported
Consent/Final Order Respondent Name:	Not reported
Consent/Final Order Lead Agency:	Not reported
Enforcement Type:	Not reported
Enforcement Responsible Person:	Not reported
Enforcement Responsible Sub-Organization:	Not reported
SEP Sequence Number:	Not reported
SEP Expenditure Amount:	Not reported
SEP Scheduled Completion Date:	Not reported
SEP Actual Date:	Not reported
SEP Defaulted Date:	Not reported
SEP Type:	Not reported
SEP Type Description:	Not reported
Proposed Amount:	Not reported
Final Monetary Amount:	Not reported
Paid Amount:	Not reported
Final Count:	Not reported
Final Amount:	Not reported
Found Violation:	No
Agency Which Determined Violation:	Not reported
Violation Short Description:	Not reported
Date Violation was Determined:	Not reported
Actual Return to Compliance Date:	Not reported
Return to Compliance Qualifier:	Not reported
Violation Responsible Agency:	Not reported
Scheduled Compliance Date:	Not reported
Enforcement Identifier:	Not reported
Date of Enforcement Action:	Not reported
Enforcement Responsible Agency:	Not reported
Enforcement Docket Number:	Not reported
Enforcement Attorney:	Not reported
Corrective Action Component:	Not reported
Appeal Initiated Date:	Not reported
Appeal Resolution Date:	Not reported
Disposition Status Date:	Not reported
Disposition Status:	Not reported
Disposition Status Description:	Not reported
Consent/Final Order Sequence Number:	Not reported
Consent/Final Order Respondent Name:	Not reported
Consent/Final Order Lead Agency:	Not reported

Map ID
Direction
Distance
Elevation

MAP FINDINGS

Site

Database(s)

EDR ID Number
EPA ID Number

CONCORD CHEMICAL COMPANY (Continued)

1015731510

Enforcement Type: Not reported
Enforcement Responsible Person: Not reported
Enforcement Responsible Sub-Organization: Not reported
SEP Sequence Number: Not reported
SEP Expenditure Amount: Not reported
SEP Scheduled Completion Date: Not reported
SEP Actual Date: Not reported
SEP Defaulted Date: Not reported
SEP Type: Not reported
SEP Type Description: Not reported
Proposed Amount: Not reported
Final Monetary Amount: Not reported
Paid Amount: Not reported
Final Count: Not reported
Final Amount: Not reported

Found Violation: No
Agency Which Determined Violation: Not reported
Violation Short Description: Not reported
Date Violation was Determined: Not reported
Actual Return to Compliance Date: Not reported
Return to Compliance Qualifier: Not reported
Violation Responsible Agency: Not reported
Scheduled Compliance Date: Not reported
Enforcement Identifier: Not reported
Date of Enforcement Action: Not reported
Enforcement Responsible Agency: Not reported
Enforcement Docket Number: Not reported
Enforcement Attorney: Not reported
Corrective Action Component: Not reported
Appeal Initiated Date: Not reported
Appeal Resolution Date: Not reported
Disposition Status Date: Not reported
Disposition Status: Not reported
Disposition Status Description: Not reported
Consent/Final Order Sequence Number: Not reported
Consent/Final Order Respondent Name: Not reported
Consent/Final Order Lead Agency: Not reported
Enforcement Type: Not reported
Enforcement Responsible Person: Not reported
Enforcement Responsible Sub-Organization: Not reported
SEP Sequence Number: Not reported
SEP Expenditure Amount: Not reported
SEP Scheduled Completion Date: Not reported
SEP Actual Date: Not reported
SEP Defaulted Date: Not reported
SEP Type: Not reported
SEP Type Description: Not reported
Proposed Amount: Not reported
Final Monetary Amount: Not reported
Paid Amount: Not reported
Final Count: Not reported
Final Amount: Not reported

Evaluation Action Summary:
Evaluation Date: 20050210
Evaluation Responsible Agency: State

Map ID
Direction
Distance
Elevation

MAP FINDINGS

Site

Database(s)

EDR ID Number
EPA ID Number

CONCORD CHEMICAL COMPANY (Continued)

1015731510

Found Violation:	No
Evaluation Type Description:	COMPLIANCE SCHEDULE EVALUATION
Evaluation Responsible Person Identifier:	SOTF
Evaluation Responsible Sub-Organization:	S
Actual Return to Compliance Date:	Not reported
Scheduled Compliance Date:	Not reported
Date of Request:	Not reported
Date Response Received:	Not reported
Request Agency:	Not reported
Former Citation:	Not reported
Evaluation Date:	20040902
Evaluation Responsible Agency:	State
Found Violation:	No
Evaluation Type Description:	COMPLIANCE EVALUATION INSPECTION ON-SITE
Evaluation Responsible Person Identifier:	SOTF
Evaluation Responsible Sub-Organization:	S
Actual Return to Compliance Date:	Not reported
Scheduled Compliance Date:	Not reported
Date of Request:	Not reported
Date Response Received:	Not reported
Request Agency:	Not reported
Former Citation:	Not reported
Evaluation Date:	19990422
Evaluation Responsible Agency:	State
Found Violation:	No
Evaluation Type Description:	CASE DEVELOPMENT INSPECTION
Evaluation Responsible Person Identifier:	NJMG
Evaluation Responsible Sub-Organization:	S
Actual Return to Compliance Date:	Not reported
Scheduled Compliance Date:	Not reported
Date of Request:	Not reported
Date Response Received:	Not reported
Request Agency:	Not reported
Former Citation:	Not reported
Evaluation Date:	19910410
Evaluation Responsible Agency:	State
Found Violation:	No
Evaluation Type Description:	FOCUSED COMPLIANCE INSPECTION
Evaluation Responsible Person Identifier:	R2DEP
Evaluation Responsible Sub-Organization:	Not reported
Actual Return to Compliance Date:	Not reported
Scheduled Compliance Date:	Not reported
Date of Request:	Not reported
Date Response Received:	Not reported
Request Agency:	Not reported
Former Citation:	Not reported
Evaluation Date:	19990609
Evaluation Responsible Agency:	EPA
Found Violation:	No
Evaluation Type Description:	COMPLIANCE EVALUATION INSPECTION ON-SITE
Evaluation Responsible Person Identifier:	R2JCS
Evaluation Responsible Sub-Organization:	RCB
Actual Return to Compliance Date:	Not reported

Map ID
Direction
Distance
Elevation

MAP FINDINGS

Site

Database(s)

EDR ID Number
EPA ID Number

CONCORD CHEMICAL COMPANY (Continued)

1015731510

Scheduled Compliance Date:	Not reported
Date of Request:	Not reported
Date Response Received:	Not reported
Request Agency:	Not reported
Former Citation:	Not reported
Evaluation Date:	19960206
Evaluation Responsible Agency:	State
Found Violation:	No
Evaluation Type Description:	COMPLIANCE EVALUATION INSPECTION ON-SITE
Evaluation Responsible Person Identifier:	NJMH
Evaluation Responsible Sub-Organization:	S
Actual Return to Compliance Date:	Not reported
Scheduled Compliance Date:	Not reported
Date of Request:	Not reported
Date Response Received:	Not reported
Request Agency:	Not reported
Former Citation:	Not reported
Evaluation Date:	20051028
Evaluation Responsible Agency:	State
Found Violation:	No
Evaluation Type Description:	NON-FINANCIAL RECORD REVIEW
Evaluation Responsible Person Identifier:	SOTF
Evaluation Responsible Sub-Organization:	S
Actual Return to Compliance Date:	Not reported
Scheduled Compliance Date:	Not reported
Date of Request:	Not reported
Date Response Received:	Not reported
Request Agency:	Not reported
Former Citation:	Not reported
Evaluation Date:	19960207
Evaluation Responsible Agency:	State
Found Violation:	No
Evaluation Type Description:	FOCUSED COMPLIANCE INSPECTION
Evaluation Responsible Person Identifier:	NJMH
Evaluation Responsible Sub-Organization:	S
Actual Return to Compliance Date:	Not reported
Scheduled Compliance Date:	Not reported
Date of Request:	Not reported
Date Response Received:	Not reported
Request Agency:	Not reported
Former Citation:	Not reported
Evaluation Date:	20120802
Evaluation Responsible Agency:	State
Found Violation:	No
Evaluation Type Description:	COMPLIANCE EVALUATION INSPECTION ON-SITE
Evaluation Responsible Person Identifier:	SOJS
Evaluation Responsible Sub-Organization:	Not reported
Actual Return to Compliance Date:	Not reported
Scheduled Compliance Date:	Not reported
Date of Request:	Not reported
Date Response Received:	Not reported
Request Agency:	Not reported
Former Citation:	Not reported

Map ID
Direction
Distance
Elevation

MAP FINDINGS

Site

Database(s)

EDR ID Number
EPA ID Number

Z113
East
1/4-1/2
0.320 mi.
1687 ft.

LUKOIL #57200
2225 ADMIRAL WILSON BLVD
CAMDEN CITY, NJ 08109

Site 2 of 3 in cluster Z

NJ SHWS
NJ HIST HWS
NJ UST
NJ INST CONTROL

U000355186
N/A

Relative:
Lower

SHWS:

Actual:
12 ft.

Name: LUKOIL #57200
Address: 2225 ADMIRAL WILSON BLVD
City,State,Zip: CAMDEN CITY, NJ
Site ID: 10349
Status: Closed
Home Owner: No
PI Number: 003758

Detail As Of April 2012:

X Coord Site: Not reported
X Coord PI: Not reported
Y Coord Site: Not reported
Y Coord PI: Not reported

HIST SHWS:

Case Status: Active
Status Date: 12/15/2003
Case ID: 003758
Contact: Bureau of Field Operations - Southern
Sub Section Label: A: Sites with On-Site Sources of Contamination
Site Municipality: 0408
Remedial Level Code: B
Classification exception area dt: None
Classification exception area dt: Not reported
Deed Notice Status: None
Deed Notice Date: Not reported
Engineering Control Status: None
Engineering Control Date: Not reported
National Priorities List Status: Not reported
National Priorities List Date: Not reported
X Coordinate: 320759
Y Coordinate: 403963
Coordinate System: NJ State Plane (NAD83) - USFEET

UST:

Facility ID: 003758

Contact:

Owner Name: MANJIT GULERIA
Organization: MANJIT GULERIA
Contact Type(UST Reg): Class A Operator
Contact Address (UST Reg): 225 ADMIRAL WILSON BLVD
Contact Address 2 (UST Reg): Not reported
Conact City,St,Zip (UST Reg): Camden, NJ 08019

Owner Name: MANJIT GULERIA
Organization: MANJIT GULERIA
Contact Type(UST Reg): Class B Operator
Contact Address (UST Reg): 225 ADMIRAL WILSON BLVD
Contact Address 2 (UST Reg): Not reported
Conact City,St,Zip (UST Reg): Camden, NJ 08019

Map ID
Direction
Distance
Elevation

MAP FINDINGS

Site

Database(s)

EDR ID Number
EPA ID Number

LUKOIL #57200 (Continued)

U000355186

Owner Name: MANJITINDER GULERIA
Organization: MANJIT GULERIA
Contact Type(UST Reg): Facility Operator
Contact Address (UST Reg): 225 ADMIRAL WILSON BLVD
Contact Address 2 (UST Reg): Not reported
Contact City,St,Zip (UST Reg): Camden, NJ 08019

Owner Name: JAMES GALLAGHER
Organization: LUKOIL NORTH AMERICA LLC
Contact Type(UST Reg): Property Owner
Contact Address (UST Reg): 505 5TH AVE 9TH FL
Contact Address 2 (UST Reg): Not reported
Contact City,St,Zip (UST Reg): NEW YORK, NY 10017

Owner Name: JAMES GALLAGHER
Organization: LUKOIL NORTH AMERICA LLC
Contact Type(UST Reg): Tank Owner
Contact Address (UST Reg): 302 HARPER DR STE 303
Contact Address 2 (UST Reg): Not reported
Contact City,St,Zip (UST Reg): Moorestown, NJ 08057

Tanks:

Tank Id: TANK-1
Tank Number: E1
Tank Status: In-use
Tank Status Date: 01/01/1986
Install Date: 01/01/1986
Tank Contents: Unleaded Gasoline
Tank Size: 8000
Tank Compliance: Yes
Overfill: Yes
Compliance Monitoring?: Yes
Overfill Protection: Yes
Spill Containment: Yes
Tank Wellhead Protection: Not reported
Tank/Pipe Construction Type: Pipe Fiberglass-reinforced plastic
Tank/Pipe Construction Type: Tank Fiberglass-reinforced plastic
Tank/Pipe Monitor: Pipe Automatic line leak detector
Tank/Pipe Monitor: Pipe Tightness Test
Tank/Pipe Monitor: Tank In-tank(automatic)monitoring
Tank/Pipe Monitor: Tank Statistical Inventory Reconciliation

Tank Id: TANK-2
Tank Number: E2
Tank Status: In-use
Tank Status Date: 01/01/1986
Install Date: 01/01/1986
Tank Contents: Unleaded Gasoline
Tank Size: 8000
Tank Compliance: Yes
Overfill: Yes
Compliance Monitoring?: Yes
Overfill Protection: Yes
Spill Containment: Yes
Tank Wellhead Protection: Not reported

Map ID
Direction
Distance
Elevation

MAP FINDINGS

Site

Database(s)

EDR ID Number
EPA ID Number

LUKOIL #57200 (Continued)

U000355186

Tank/Pipe Construction Type: Pipe Fiberglass-reinforced plastic
Tank/Pipe Construction Type: Tank Fiberglass-reinforced plastic
Tank/Pipe Monitor: Pipe Automatic line leak detector
Tank/Pipe Monitor: Pipe Tightness Test
Tank/Pipe Monitor: Tank In-tank(automatic)monitoring
Tank/Pipe Monitor: Tank Statistical Inventory Reconciliation

Tank Id: TANK-3
Tank Number: E3
Tank Status: In-use
Tank Status Date: 01/01/1986
Install Date: 01/01/1986
Tank Contents: Unleaded Gasoline
Tank Size: 6000
Tank Compliance: Yes
Overfill: Yes
Compliance Monitoring?: Yes
Overfill Protection: Yes
Spill Containment: Yes
Tank Wellhead Protection: Not reported
Tank/Pipe Construction Type: Tank Fiberglass-reinforced plastic
Tank/Pipe Construction Type: Pipe Fiberglass-reinforced plastic
Tank/Pipe Monitor: Pipe Automatic line leak detector
Tank/Pipe Monitor: Pipe Tightness Test
Tank/Pipe Monitor: Tank In-tank(automatic)monitoring
Tank/Pipe Monitor: Tank Statistical Inventory Reconciliation

Tank Id: TANK-4
Tank Number: E4
Tank Status: In-use
Tank Status Date: 01/01/1986
Install Date: 01/01/1986
Tank Contents: Medium Diesel Fuel (No. 2-D)
Tank Size: 6000
Tank Compliance: Yes
Overfill: Yes
Compliance Monitoring?: Yes
Overfill Protection: Yes
Spill Containment: Yes
Tank Wellhead Protection: Not reported
Tank/Pipe Construction Type: Tank Fiberglass-reinforced plastic
Tank/Pipe Construction Type: Pipe Fiberglass-reinforced plastic
Tank/Pipe Monitor: Pipe Automatic line leak detector
Tank/Pipe Monitor: Pipe Tightness Test
Tank/Pipe Monitor: Tank In-tank(automatic)monitoring
Tank/Pipe Monitor: Tank Statistical Inventory Reconciliation

Tank Id: TANK-5
Tank Number: E5
Tank Status: In-use
Tank Status Date: 01/01/1986
Install Date: 01/01/1986
Tank Contents: Unleaded Gasoline
Tank Size: 12000

Map ID
Direction
Distance
Elevation

MAP FINDINGS

Site

Database(s)

EDR ID Number
EPA ID Number

LUKOIL #57200 (Continued)

U000355186

Tank Compliance:	Yes
Overfill:	Yes
Compliance Monitoring?:	Yes
Overfill Protection:	Yes
Spill Containment:	Yes
Tank Wellhead Protection:	Not reported
Tank/Pipe Construction Type:	Tank Fiberglass-reinforced plastic
Tank/Pipe Construction Type:	Pipe Fiberglass-reinforced plastic
Tank/Pipe Monitor:	Pipe Automatic line leak detector
Tank/Pipe Monitor:	Pipe Tightness Test
Tank/Pipe Monitor:	Tank In-tank(automatic)monitoring
Tank/Pipe Monitor:	Tank Statistical Inventory Reconciliation

INST CONTROL:

Name:	LUKOIL #57200
Address:	2225 ADMIRAL WILSON BLVD
Address 2:	NW ADM WILSON & THORNDYKE
City,State,Zip:	CAMDEN CITY, NJ 08109
PI Number:	003758
PI Name:	LUKOIL #57200
Date Established:	03/06/2012
Date Closed/Lifted:	Not reported
Intermediate Durations:	No
CEA Duration:	15.19
CEA Case Track #:	4555
CEA Name:	Lukoil
X Coord:	326628.36
Y Coord:	402909

CEA Descriptions (SI):

Tert-butyl alcohol
Benzene
Ethylbenzene

W114 **BORDEN CHEMICAL PRINTING INK**
NNW **1625 FEDERAL ST**
1/4-1/2 **CAMDEN, NJ 08105**

0.320 mi.
1689 ft. **Site 2 of 4 in cluster W**

Relative:
Lower

Actual:
17 ft.

SEMS **1000186239**
CORRACTS **NJD071462279**
RCRA-TSDF
NJ SHWS
NJ HIST HWS
NJ VCP
NJ BROWNFIELDS
NJ NJEMS
NJ Release
RCRA NonGen / NLR
RAATS
PRP
ICIS
US AIRS

SEMS:

Site ID:	0202942
EPA ID:	NJD071462279
Name:	BORDEN CHEMICAL PRINTING
Address:	1625 FEDERAL ST.
Address 2:	Not reported
City,State,Zip:	CAMDEN, NJ 08104
Cong District:	01

Map ID
Direction
Distance
Elevation

MAP FINDINGS

Site

Database(s)

EDR ID Number
EPA ID Number

BORDEN CHEMICAL PRINTING INK (Continued)

1000186239

FIPS Code: 34007
Latitude: Not reported
Longitude: Not reported
FF: N
NPL: Not on the NPL
Non NPL Status: Referred to Removal - NFRAP

SEMS Detail:

Region: 02
Site ID: 0202942
EPA ID: NJD071462279
Site Name: BORDEN CHEMICAL PRINTING
NPL: N
FF: N
OU: 00
Action Code: VS
Action Name: ARCH SITE
SEQ: 1
Start Date: Not reported
Finish Date: 1991-12-30 05:00:00
Qual: Not reported
Current Action Lead: EPA Perf In-Hse

Region: 02
Site ID: 0202942
EPA ID: NJD071462279
Site Name: BORDEN CHEMICAL PRINTING
NPL: N
FF: N
OU: 00
Action Code: VU
Action Name: UNARCHIVE
SEQ: 1
Start Date: Not reported
Finish Date: 2004-01-29 05:00:00
Qual: Not reported
Current Action Lead: EPA Perf In-Hse

Region: 02
Site ID: 0202942
EPA ID: NJD071462279
Site Name: BORDEN CHEMICAL PRINTING
NPL: N
FF: N
OU: 00
Action Code: AR
Action Name: ADMIN REC
SEQ: 1
Start Date: 2005-03-31 05:00:00
Finish Date: Not reported
Qual: V
Current Action Lead: EPA Perf

Region: 02
Site ID: 0202942
EPA ID: NJD071462279
Site Name: BORDEN CHEMICAL PRINTING
NPL: N

Map ID
Direction
Distance
Elevation

MAP FINDINGS

Site

Database(s)

EDR ID Number
EPA ID Number

BORDEN CHEMICAL PRINTING INK (Continued)

1000186239

FF: N
OU: 00
Action Code: PA
Action Name: PA
SEQ: 1
Start Date: 1989-02-28 05:00:00
Finish Date: 1989-03-31 05:00:00
Qual: D
Current Action Lead: EPA Perf

Region: 02
Site ID: 0202942
EPA ID: NJD071462279
Site Name: BORDEN CHEMICAL PRINTING
NPL: N
FF: N
OU: 00
Action Code: DS
Action Name: DISCVRY
SEQ: 1
Start Date: 1989-02-28 05:00:00
Finish Date: 1989-02-28 05:00:00
Qual: Not reported
Current Action Lead: EPA Perf

Region: 02
Site ID: 0202942
EPA ID: NJD071462279
Site Name: BORDEN CHEMICAL PRINTING
NPL: N
FF: N
OU: 00
Action Code: RS
Action Name: RV ASSESS
SEQ: 1
Start Date: 2004-01-12 05:00:00
Finish Date: 2004-09-20 04:00:00
Qual: Not reported
Current Action Lead: EPA Perf

Region: 02
Site ID: 0202942
EPA ID: NJD071462279
Site Name: BORDEN CHEMICAL PRINTING
NPL: N
FF: N
OU: 00
Action Code: RV
Action Name: RMVL
SEQ: 1
Start Date: 2005-04-25 04:00:00
Finish Date: 2006-08-04 04:00:00
Qual: S
Current Action Lead: EPA Perf

Region: 02
Site ID: 0202942

Map ID
Direction
Distance
Elevation

MAP FINDINGS

Site

Database(s)

EDR ID Number
EPA ID Number

BORDEN CHEMICAL PRINTING INK (Continued)

1000186239

EPA ID: NJD071462279
Site Name: BORDEN CHEMICAL PRINTING
NPL: N
FF: N
OU: 00
Action Code: SI
Action Name: SI
SEQ: 1
Start Date: Not reported
Finish Date: 1991-12-30 05:00:00
Qual: N
Current Action Lead: St Perf

CORRACTS:

Name: BORDEN CHEMICAL PRINTING INK
Address: 1625 FEDERAL ST
Address 2: Not reported
EPA ID: NJD071462279
Area Name: SITEWIDE
Corrective Action: RFA COMPLETED
Actual Date: 19910108
Air Release Indicator: Not reported
Groundwater Release Indicator: Not reported
Soil Release Indicator: Not reported
Surface Water Release Indicator: Not reported

Name: BORDEN CHEMICAL PRINTING INK
Address: 1625 FEDERAL ST
Address 2: Not reported
EPA ID: NJD071462279
Area Name: SITEWIDE
Corrective Action: CA PRIORITIZATION-HIGH CA PRIORITY
Actual Date: 19960424
Air Release Indicator: Not reported
Groundwater Release Indicator: Not reported
Soil Release Indicator: Not reported
Surface Water Release Indicator: Not reported

Name: BORDEN CHEMICAL PRINTING INK
Address: 1625 FEDERAL ST
Address 2: Not reported
EPA ID: NJD071462279
Area Name: SITEWIDE
Corrective Action: STABILIZATION MEASURES EVALUATION-FURTHER INVESTIGATION NECESSARY
Actual Date: 19931010
Air Release Indicator: Not reported
Groundwater Release Indicator: Not reported
Soil Release Indicator: Not reported
Surface Water Release Indicator: Not reported

Name: BORDEN CHEMICAL PRINTING INK
Address: 1625 FEDERAL ST
Address 2: Not reported
EPA ID: NJD071462279
Area Name: SITEWIDE
Corrective Action: RFA COMPLETED

Map ID
Direction
Distance
Elevation

MAP FINDINGS

Site

Database(s)

EDR ID Number
EPA ID Number

BORDEN CHEMICAL PRINTING INK (Continued)

1000186239

Actual Date: 19960424
Air Release Indicator: Not reported
Groundwater Release Indicator: Not reported
Soil Release Indicator: Not reported
Surface Water Release Indicator: Not reported

RCRA NonGen / NLR:

Date Form Received by Agency: 20070101
Handler Name: BORDEN CHEMICAL PRINTING INK
Handler Address: 1625 FEDERAL ST
Handler City,State,Zip: CAMDEN, NJ 08105-1713
EPA ID: NJD071462279
Contact Name: Not reported
Contact Address: E BROAD ST
Contact City,State,Zip: COLUMBUS, NJ 43215
Contact Telephone: Not reported
Contact Fax: Not reported
Contact Email: Not reported
Contact Title: Not reported
EPA Region: 02
Land Type: Not reported
Federal Waste Generator Description: Not a generator, verified
Non-Notifier: Not reported
Biennial Report Cycle: Not reported
Accessibility: Not reported
Active Site Indicator: Not reported
State District Owner: NJ
State District: SOUTHERN
Mailing Address: E BROAD ST
Mailing City,State,Zip: COLUMBUS, NJ 43215
Owner Name: BORDEN INC
Owner Type: Private
Operator Name: BORDEN INC
Operator Type: Private
Short-Term Generator Activity: No
Importer Activity: No
Mixed Waste Generator: No
Transporter Activity: No
Transfer Facility Activity: No
Recycler Activity with Storage: No
Small Quantity On-Site Burner Exemption: No
Smelting Melting and Refining Furnace Exemption: No
Underground Injection Control: No
Off-Site Waste Receipt: No
Universal Waste Indicator: No
Universal Waste Destination Facility: No
Federal Universal Waste: No
Active Site Fed-Reg Treatment Storage and Disposal Facility: Not reported
Active Site Converter Treatment storage and Disposal Facility: Not reported
Active Site State-Reg Treatment Storage and Disposal Facility: Not reported
Active Site State-Reg Handler: ---
Federal Facility Indicator: Not reported
Hazardous Secondary Material Indicator: N
Sub-Part K Indicator: Not reported
Commercial TSD Indicator: No
Treatment Storage and Disposal Type: Storage
2018 GPRM Permit Baseline: Not on the Baseline

Map ID
Direction
Distance
Elevation

MAP FINDINGS

Site

Database(s)

EDR ID Number
EPA ID Number

BORDEN CHEMICAL PRINTING INK (Continued)

1000186239

2018 GPRA Renewals Baseline:	Not on the Baseline
Permit Renewals Workload Universe:	Not reported
Permit Workload Universe:	Not reported
Permit Progress Universe:	Storage
Post-Closure Workload Universe:	Not reported
Closure Workload Universe:	Not reported
202 GPRA Corrective Action Baseline:	No
Corrective Action Workload Universe:	No
Subject to Corrective Action Universe:	Yes
Non-TSDFs Where RCRA CA has Been Imposed Universe:	No
TSDFs Potentially Subject to CA Under 3004 (u)/(v) Universe:	No
TSDFs Only Subject to CA under Discretionary Auth Universe:	Yes
Corrective Action Priority Ranking:	High
Environmental Control Indicator:	No
Institutional Control Indicator:	No
Human Exposure Controls Indicator:	N/A
Groundwater Controls Indicator:	N/A
Operating TSDF Universe:	Not reported
Full Enforcement Universe:	Not reported
Significant Non-Complier Universe:	No
Unaddressed Significant Non-Complier Universe:	No
Addressed Significant Non-Complier Universe:	No
Significant Non-Complier With a Compliance Schedule Universe:	No
Financial Assurance Required:	Not reported
Handler Date of Last Change:	20080626
Recognized Trader-Importer:	No
Recognized Trader-Exporter:	No
Importer of Spent Lead Acid Batteries:	No
Exporter of Spent Lead Acid Batteries:	No
Recycler Activity Without Storage:	No
Manifest Broker:	No
Sub-Part P Indicator:	No

Hazardous Waste Summary:

Waste Code: D000
Waste Description: Not Defined

Waste Code: D001
Waste Description: IGNITABLE WASTE

Waste Code: F002
Waste Description: THE FOLLOWING SPENT HALOGENATED SOLVENTS: TETRACHLOROETHYLENE, METHYLENE CHLORIDE, TRICHLOROETHYLENE, 1,1,1-TRICHLOROETHANE, CHLOROBENZENE, 1,1,2-TRICHLORO-1,2,2-TRIFLUOROETHANE, ORTHO-DICHLOROETHANE, TRICHLOROETHYLENE, AND 1,1,2, TRICHLOROETHANE; ALL SPENT SOLVENT MIXTURES/BLENDS CONTAINING, BEFORE USE, A TOTAL OF TEN PERCENT OR MORE (BY VOLUME) OF ONE OR MORE OF THE ABOVE HALOGENATED SOLVENTS OR THOSE SOLVENTS LISTED IN F001, F004, AND F005; AND STILL BOTTOMS FROM THE RECOVERY OF THESE SPENT SOLVENTS AND SPENT SOLVENT MIXTURES.

Waste Code: F003
Waste Description: THE FOLLOWING SPENT NONHALOGENATED SOLVENTS: XYLENE, ACETONE, ETHYL ACETATE, ETHYL BENZENE, ETHYL ETHER, METHYL ISOBUTYL KETONE, N-BUTYL ALCOHOL, CYCLOHEXANONE, AND METHANOL; ALL SPENT SOLVENT MIXTURES/BLENDS CONTAINING, BEFORE USE, ONLY THE ABOVE SPENT

Map ID
Direction
Distance
Elevation

MAP FINDINGS

Site

Database(s)

EDR ID Number
EPA ID Number

BORDEN CHEMICAL PRINTING INK (Continued)

1000186239

NONHALOGENATED SOLVENTS; AND ALL SPENT SOLVENT MIXTURES/BLENDS CONTAINING, BEFORE USE, ONE OR MORE OF THE ABOVE NONHALOGENATED SOLVENTS, AND A TOTAL OF TEN PERCENT OR MORE (BY VOLUME) OF ONE OR MORE OF THOSE SOLVENTS LISTED IN F001, F002, F004, AND F005; AND STILL BOTTOMS FROM THE RECOVERY OF THESE SPENT SOLVENTS AND SPENT SOLVENT MIXTURES.

Waste Code:	F005
Waste Description:	THE FOLLOWING SPENT NONHALOGENATED SOLVENTS: TOLUENE, METHYL ETHYL KETONE, CARBON DISULFIDE, ISOBUTANOL, PYRIDINE, BENZENE, 2-ETHOXYETHANOL, AND 2-NITROPROPANE; ALL SPENT SOLVENT MIXTURES/BLENDS CONTAINING, BEFORE USE, A TOTAL OF TEN PERCENT OR MORE (BY VOLUME) OF ONE OR MORE OF THE ABOVE NONHALOGENATED SOLVENTS OR THOSE SOLVENTS LISTED IN F001, F002, OR F004; AND STILL BOTTOMS FROM THE RECOVERY OF THESE SPENT SOLVENTS AND SPENT SOLVENT MIXTURES.
Waste Code:	K086
Waste Description:	SOLVENT WASHES AND SLUDGES, CAUSTIC WASHES AND SLUDGES, OR WATER WASHES AND SLUDGES FROM CLEANING TUBS AND EQUIPMENT USED IN THE FORMULATION OF INK FROM PIGMENTS, DRIERS, SOAPS, AND STABILIZERS CONTAINING CHROMIUM AND LEAD.
Waste Code:	P030
Waste Description:	CYANIDES (SOLUBLE CYANIDE SALTS), NOT OTHERWISE SPECIFIED
Waste Code:	U002
Waste Description:	2-PROPANONE (I) (OR) ACETONE (I)
Waste Code:	U031
Waste Description:	1-BUTANOL (I) (OR) N-BUTYL ALCOHOL (I)
Waste Code:	U056
Waste Description:	BENZENE, HEXAHYDRO- (I) (OR) CYCLOHEXANE (I)
Waste Code:	U069
Waste Description:	1,2-BENZENEDICARBOXYLIC ACID, DIBUTYL ESTER (OR) DIBUTYL PHTHALATE
Waste Code:	U080
Waste Description:	METHANE, DICHLORO- (OR) METHYLENE CHLORIDE
Waste Code:	U088
Waste Description:	1,2-BENZENEDICARBOXYLIC ACID, DIETHYL ESTER (OR) DIETHYL PHTHALATE
Waste Code:	U102
Waste Description:	1,2-BENZENEDICARBOXYLIC ACID, DIMETHYL ESTER (OR) DIMETHYL PHTHALATE
Waste Code:	U107
Waste Description:	1,2-BENZENEDICARBOXYLIC ACID, DIOCTYL ESTER (OR) DI-N-OCTYL PHTHALATE
Waste Code:	U112
Waste Description:	ACETIC ACID, ETHYL ESTER (I) (OR) ETHYL ACETATE (I)
Waste Code:	U140
Waste Description:	1-PROPANOL, 2-METHYL- (I,T) (OR) ISOBUTYL ALCOHOL (I,T)
Waste Code:	U154
Waste Description:	METHANOL (I) (OR) METHYL ALCOHOL (I)

Map ID
Direction
Distance
Elevation

MAP FINDINGS

Site

Database(s)

EDR ID Number
EPA ID Number

BORDEN CHEMICAL PRINTING INK (Continued)

1000186239

Waste Code: U159
Waste Description: 2-BUTANONE (I,T) (OR) METHYL ETHYL KETONE (MEK) (I,T)

Waste Code: U161
Waste Description: 4-METHYL-2-PENTANONE (I) (OR) METHYL ISOBUTYL KETONE (I) (OR) PENTANOL, 4-METHYL-

Waste Code: U171
Waste Description: 2-NITROPROPANE (I,T) (OR) PROPANE, 2-NITRO- (I,T)

Waste Code: U220
Waste Description: BENZENE, METHYL- (OR) TOLUENE

Waste Code: U226
Waste Description: ETHANE, 1,1,1-TRICHLORO- (OR) METHYL CHLOROFORM

Waste Code: U239
Waste Description: BENZENE, DIMETHYL- (I,T) (OR) XYLENE (I)

Handler - Owner Operator:

Owner/Operator Indicator: Operator
Owner/Operator Name: BORDEN INC
Legal Status: Private
Date Became Current: Not reported
Date Ended Current: Not reported
Owner/Operator Address: 180 E BROAD ST
Owner/Operator City,State,Zip: OPERCITY, OH 99999
Owner/Operator Telephone: 614-225-4000
Owner/Operator Telephone Ext: Not reported
Owner/Operator Fax: Not reported
Owner/Operator Email: Not reported

Owner/Operator Indicator: Operator
Owner/Operator Name: BORDEN INC
Legal Status: Private
Date Became Current: Not reported
Date Ended Current: Not reported
Owner/Operator Address: 180 E BROAD ST
Owner/Operator City,State,Zip: OPERCITY, OH 99999
Owner/Operator Telephone: 614-225-4000
Owner/Operator Telephone Ext: Not reported
Owner/Operator Fax: Not reported
Owner/Operator Email: Not reported

Owner/Operator Indicator: Owner
Owner/Operator Name: BORDEN INC
Legal Status: Private
Date Became Current: Not reported
Date Ended Current: Not reported
Owner/Operator Address: 180 E BROAD ST
Owner/Operator City,State,Zip: COLUMBUS, OH 43215
Owner/Operator Telephone: 614-225-4000
Owner/Operator Telephone Ext: Not reported
Owner/Operator Fax: Not reported
Owner/Operator Email: Not reported

Owner/Operator Indicator: Owner

Map ID
Direction
Distance
Elevation

MAP FINDINGS

Site

Database(s)

EDR ID Number
EPA ID Number

BORDEN CHEMICAL PRINTING INK (Continued)

1000186239

Owner/Operator Name: BORDEN INC
Legal Status: Private
Date Became Current: Not reported
Date Ended Current: Not reported
Owner/Operator Address: 180 E BROAD ST
Owner/Operator City,State,Zip: COLUMBUS, OH 43215
Owner/Operator Telephone: 614-225-4000
Owner/Operator Telephone Ext: Not reported
Owner/Operator Fax: Not reported
Owner/Operator Email: Not reported

Historic Generators:

Receive Date: 19801119
Handler Name: BORDEN CHEMICAL PRINTING INK
Federal Waste Generator Description: Not a generator, verified
State District Owner: NJ
Large Quantity Handler of Universal Waste: No
Recognized Trader Importer: No
Recognized Trader Exporter: No
Spent Lead Acid Battery Importer: No
Spent Lead Acid Battery Exporter: No
Current Record: No
Non Storage Recycler Activity: Not reported
Electronic Manifest Broker: Not reported

Receive Date: 20060101
Handler Name: BORDEN CHEMICAL PRINTING INK
Federal Waste Generator Description: Not a generator, verified
State District Owner: NJ
Large Quantity Handler of Universal Waste: No
Recognized Trader Importer: No
Recognized Trader Exporter: No
Spent Lead Acid Battery Importer: No
Spent Lead Acid Battery Exporter: No
Current Record: No
Non Storage Recycler Activity: Not reported
Electronic Manifest Broker: Not reported

Receive Date: 20070101
Handler Name: BORDEN CHEMICAL PRINTING INK
Federal Waste Generator Description: Not a generator, verified
State District Owner: NJ
Large Quantity Handler of Universal Waste: No
Recognized Trader Importer: No
Recognized Trader Exporter: No
Spent Lead Acid Battery Importer: No
Spent Lead Acid Battery Exporter: No
Current Record: Yes
Non Storage Recycler Activity: Not reported
Electronic Manifest Broker: Not reported

Receive Date: 19800818
Handler Name: BORDEN CHEMICAL PRINTING INK
Federal Waste Generator Description: Large Quantity Generator
State District Owner: NJ
Large Quantity Handler of Universal Waste: No
Recognized Trader Importer: No

Map ID
Direction
Distance
Elevation

MAP FINDINGS

Site

Database(s)

EDR ID Number
EPA ID Number

BORDEN CHEMICAL PRINTING INK (Continued)

1000186239

Recognized Trader Exporter:	No
Spent Lead Acid Battery Importer:	No
Spent Lead Acid Battery Exporter:	No
Current Record:	No
Non Storage Recycler Activity:	Not reported
Electronic Manifest Broker:	Not reported

List of NAICS Codes and Descriptions:

NAICS Code:	32591
NAICS Description:	PRINTING INK MANUFACTURING

NAICS Code:	325998
NAICS Description:	ALL OTHER MISCELLANEOUS CHEMICAL PRODUCT AND PREPARATION MANUFACTURING

Facility Has Received Notices of Violation:

Found Violation:	No
Agency Which Determined Violation:	Not reported
Violation Short Description:	Not reported
Date Violation was Determined:	Not reported
Actual Return to Compliance Date:	Not reported
Return to Compliance Qualifier:	Not reported
Violation Responsible Agency:	Not reported
Scheduled Compliance Date:	Not reported
Enforcement Identifier:	Not reported
Date of Enforcement Action:	Not reported
Enforcement Responsible Agency:	Not reported
Enforcement Docket Number:	Not reported
Enforcement Attorney:	Not reported
Corrective Action Component:	Not reported
Appeal Initiated Date:	Not reported
Appeal Resolution Date:	Not reported
Disposition Status Date:	Not reported
Disposition Status:	Not reported
Disposition Status Description:	Not reported
Consent/Final Order Sequence Number:	Not reported
Consent/Final Order Respondent Name:	Not reported
Consent/Final Order Lead Agency:	Not reported
Enforcement Type:	Not reported
Enforcement Responsible Person:	Not reported
Enforcement Responsible Sub-Organization:	Not reported
SEP Sequence Number:	Not reported
SEP Expenditure Amount:	Not reported
SEP Scheduled Completion Date:	Not reported
SEP Actual Date:	Not reported
SEP Defaulted Date:	Not reported
SEP Type:	Not reported
SEP Type Description:	Not reported
Proposed Amount:	Not reported
Final Monetary Amount:	Not reported
Paid Amount:	Not reported
Final Count:	Not reported
Final Amount:	Not reported

Evaluation Action Summary:

Evaluation Date:	19930908
Evaluation Responsible Agency:	EPA Contractor/Grantee

Map ID
Direction
Distance
Elevation

MAP FINDINGS

Site

Database(s)

EDR ID Number
EPA ID Number

BORDEN CHEMICAL PRINTING INK (Continued)

1000186239

Found Violation:	No
Evaluation Type Description:	COMPLIANCE EVALUATION INSPECTION ON-SITE
Evaluation Responsible Person Identifier:	R2
Evaluation Responsible Sub-Organization:	Not reported
Actual Return to Compliance Date:	Not reported
Scheduled Compliance Date:	Not reported
Date of Request:	Not reported
Date Response Received:	Not reported
Request Agency:	Not reported
Former Citation:	Not reported

SHWS:

Name:	BORDEN CHEMICAL PRINTING
Address:	1625 FEDERAL ST
City,State,Zip:	CAMDEN CITY, NJ
Site ID:	85840
Status:	Active
Home Owner:	Not reported
PI Number:	G000003602

Detail As Of April 2012:

X Coord Site:	323338
X Coord PI:	323338
Y Coord Site:	405191
Y Coord PI:	405191

Name:	BORDEN CHEMICAL PRINTING
Address:	1625 FEDERAL ST
City,State,Zip:	CAMDEN CITY, NJ
Site ID:	85840
Status:	Active
Home Owner:	No
PI Number:	G000003602

Detail As Of April 2012:

X Coord Site:	323338
X Coord PI:	323338
Y Coord Site:	405191
Y Coord PI:	405191

Name:	NJ TRANSIT RIVER LINE CAMDEN COUNTY
Address:	1625 FEDERAL ST
City,State,Zip:	CAMDEN CITY, NJ
Site ID:	59224

Map ID
Direction
Distance
Elevation

MAP FINDINGS

Site

Database(s)

EDR ID Number
EPA ID Number

BORDEN CHEMICAL PRINTING INK (Continued)

1000186239

Status: Active
Home Owner: No
PI Number: 569857

Detail As Of April 2012:

X Coord Site: 323638
X Coord PI: Not reported
Y Coord Site: 405504
Y Coord PI: Not reported

HIST SHWS:

Case Status: Active
Status Date: 8/13/1999
Case ID: G000003602
Contact: Bureau of Field Operations - Southern
Sub Section Label: A: Sites with On-Site Sources of Contamination
Site Municipality: 0408
Remedial Level Code: C1
Classification exception area dt: None
Classification exception area dt: Not reported
Deed Notice Status: None
Deed Notice Date: Not reported
Engineering Control Status: None
Engineering Control Date: Not reported
National Priorities List Status: Not reported
National Priorities List Date: Not reported
X Coordinate: 323338
Y Coordinate: 405191
Coordinate System: NJ State Plane (NAD83) - USFEET

VCP:

Incident Number: 99-07-16-0034-09
MOA Execution Date: 08/13/1999
Type Of Vcp File: HISTORICAL
Pi Number: Not reported
Case Type(Case Type): Not reported
Case Contact: Department: Not reported
Case Contact Name: Not reported
Case Contact: Organization: Remington & Vernick Engineers
Case Contact: Address: Line1: Not reported
Case Contact: Address: Line2: Not reported
Case Contact: Address: Line3: Not reported
Case Contact City,St,Zip: Not reported

BROWNFIELDS:

Name: BORDEN CHEMICAL PRINTING
Address: 1625 FEDERAL ST
City,State,Zip: CAMDEN CITY, CAMDEN CITY 08104
Price: Not reported
Assessed Value: Not reported
Property Size: Unknown
Annual Taxes: Not reported
Representative Address: Not reported
Representative City/State/Zip: Not reported
Submitter Name: Not reported
Submitter Address1: Not reported

Map ID
Direction
Distance
Elevation

MAP FINDINGS

Site

Database(s)

EDR ID Number
EPA ID Number

BORDEN CHEMICAL PRINTING INK (Continued)

1000186239

Submitter Address2:	Not reported
Submitter City:	Not reported
Submitter State:	Not reported
Submitter Zip:	Not reported
Submitter Email:	Not reported
Submitter Phone:	Not reported
Transaction Type:	Not reported
Transfer Type:	Not reported
Site Number:	5169
X Coordinate:	323338
Y Coordinate:	405191
Coord:	323338:405191
AutoID:	Not reported
Ownership Type:	unknown
Ownership:	DEP Case
PStatus:	DEP Case
PI Number:	G000003602
Owner Name:	Not reported
Owner Address + Owner Street:	Not reported
Owner City:	Not reported
Owner State:	Not reported
Owner Zip Code:	Not reported
Owner County:	Not reported
Owner Phone:	9999999999
Owner Fax:	9999999999
Owner Email:	Not reported
Owner Organization:	Not reported
Authorized Representative:	Not reported
Auth Rep Relation to Owner:	Not reported
Municipal Contact Name:	Not reported
Municipal Contact Street:	Not reported
Municipal Contact City:	Not reported
Municipal Contact State:	Not reported
Municipal Contact Zip Code:	Not reported
Municipal Contact Phone:	9999999999
Municipal Contact Fax:	9999999999
Municipal Contact Email:	Not reported
Department:	Not reported
Municipal Contact Title:	Not reported
Contact Relation to Owner:	Not reported
Current Zoning:	Not reported
Proposed Zoning:	Not reported
Copy of Title Insurance:	Not reported
Block:	Not reported
Lot:	Not reported
Development Plan Completed:	Unknown
Market Study Completed:	Unknown
Current Activity:	Not reported
Current Operations:	Not reported
Prior Operations:	Not reported
Deed Restrictions:	Unknown
Easements:	Unknown
Buildings:	Not reported
Condition of Buildings:	Not reported
Square Footage:	Not reported
Total Buildable Space:	Not reported
Lease Price:	Not reported

Map ID
Direction
Distance
Elevation

MAP FINDINGS

Site

Database(s)

EDR ID Number
EPA ID Number

BORDEN CHEMICAL PRINTING INK (Continued)

1000186239

Tax Certificate:	Unknown
Tax Lien:	Unknown
Other Liens/Judgements:	No
Traffic Study:	Unknown
Road Access:	Not reported
Waterfront Access:	Unknown
Airport Access:	Unknown
Public Transportation Access:	Unknown
Major Highway Name:	Not reported
Major Highway Interchange:	Not reported
Major Highway Miles Away:	Not reported
Local Highway Name:	Not reported
Local Highway Interchange:	Not reported
Local Highway Miles Away:	Not reported
Rail Type:	Not reported
Rail Name:	Not reported
Rail Station:	Not reported
Rail Miles Away:	Not reported
Public Water:	Unknown
Electric:	Unknown
Gas:	Unknown
Public Sewer:	Unknown
Telephone:	Unknown
Cable:	Unknown
Fiber Optics:	Unknown
Wetlands:	No
Sensitive Ecosystems/Habitats:	No
Endangered Species:	No
Historic/Archeological Site:	No
100 Year Flood Plain:	No
500 Year Flood Plain:	No
Environmental Report Copies:	Yes
List Containing Site:	Not reported
Preliminary Assessment:	No
Site Investigation:	No
Remedial Investigation:	No
Remedial Action Workplan:	No
Voluntary Cleanup Program:	No
Environmental Litigation:	No
Remediation In Progress:	Yes
Remediation Estimated Complete Date:	Not reported
Regulatory sign-off:	No
Regulatory Sign-Off Description:	Not reported
Other Incentives:	No
Low Interest Rates:	No
HDSRF Grants:	No
TIF:	No
HDSRF Loans:	No
USA Loans:	No
USA Grants:	No
Designated Redevelopment Area:	No
Environmental Opportunity Zone:	No
Tax Rebate or Abatement:	No
Empowerment Zone (Federal):	No
Urban Coordinating Council Neighborhood:	No
Enterprise Community (Federal):	No
Urban Enterprise Zone:	No

Map ID
Direction
Distance
Elevation

MAP FINDINGS

Site

Database(s)

EDR ID Number
EPA ID Number

BORDEN CHEMICAL PRINTING INK (Continued)

1000186239

Additional Comments: 1) Assigned to Program,8/13/1999 2) C1: No Formal Design - Source Known or Identified-Potential GW Contamination established 10/6/1999
County_int_FK: 4
Municipality_int_FK: 141
Planning Area Designation: Planning Area 1
Authorized Representative Email: Not reported
Authorized Representative Phone: 9999999999
General Comments: Not reported

NJEMS:

Name: BORDEN CHEMICAL PRINTING INK
Address: 1625 FEDERAL ST
City,State,Zip: CAMDEN, NJ 08104
Site Id: 85840
Municipality: CAMDEN CITY
Municipality Name From Spatial Overlay: CAMDEN CITY
GNIS Civil Code For Municipality: 885177
Municipal Code (NJ-1040): 0408
X Coord: 323636
Y Coord: 405504
Coord System: NJ STATE PLANE (NAD83) - USFEET
Coord Type: Digital Image
Coord Origin: DEP-Program
State Standard Numeric Code From Spatial Overlay: 0408
Unique Feature Number For Municipality From Spatial Overlay: 3400710000
Eleven Digit Hydrologic Unit Code From Spatial Overlay: 02040202110
Fourteen Digit Hydrologic Unit Code From Spatial Overlay: 02040202110060
Watershed Management Area Number From Spatial Overlay: 18
Watershed Management Area Name From Spatial Overlay: Lower Delaware
Water Region Code From Spatial Overlay: 5
Water Region Name From Spatial Overlay: Lower Delaware
Sub Watershed Name From Overlay: Cooper River (below Rt 130)
Watershed Name From Spatial Overlay: Cooper River

Name: LYNKRAM INDUSTRIES
Address: 1625 FEDERAL ST
City,State,Zip: CAMDEN CITY, NJ 08101
Site Id: 59224
Municipality: CAMDEN CITY
Municipality Name From Spatial Overlay: CAMDEN CITY
GNIS Civil Code For Municipality: 885177
Municipal Code (NJ-1040): 0408
X Coord: 323638
Y Coord: 405504
Coord System: NJ STATE PLANE (NAD83) - USFEET
Coord Type: GIS Parcel Centroid
Coord Origin: DEP-GIS
State Standard Numeric Code From Spatial Overlay: 0408
Unique Feature Number For Municipality From Spatial Overlay: 3400710000
Eleven Digit Hydrologic Unit Code From Spatial Overlay: 02040202110
Fourteen Digit Hydrologic Unit Code From Spatial Overlay: 02040202110060
Watershed Management Area Number From Spatial Overlay: 18
Watershed Management Area Name From Spatial Overlay: Lower Delaware
Water Region Code From Spatial Overlay: 5
Water Region Name From Spatial Overlay: Lower Delaware
Sub Watershed Name From Overlay: Cooper River (below Rt 130)
Watershed Name From Spatial Overlay: Cooper River

Map ID
Direction
Distance
Elevation

MAP FINDINGS

Site

Database(s)

EDR ID Number
EPA ID Number

BORDEN CHEMICAL PRINTING INK (Continued)

1000186239

NJ Release:
Name: FORMER CONSOLIDATED FOAM
Address: 1625 FEDERAL ST
City,State,Zip: CAMDEN, NJ
Facility Type: Not reported
Facility Phone: Not reported
Incident Date: 07/16/1999
Incident Time: Not reported
Trenton Dispatch Log Number: 46338
Case Number: 99-07-16-0034-09
Date Received: 07/16/1999
Nature of Incident: Not reported
Operator: JON
Incident Type: Not reported
Incident Location: Not reported
Location: Other
Other Location: Not reported
Contact Name: Not reported
Caller Name: REDACTED
Caller Title: Not reported
Caller Address: Not reported
Caller City,St,Zip: Not reported
Caller Telephone: Not reported
Substance(s): Not reported
Substance Type: Not reported
Substance Identity: Not reported
CAS Number: Not reported
A310 Letter: False
TCPA Chemical: Not reported
Hazrds Material: Not reported
COMU: 0408
Ref. Code: 101
Amt Released: Not reported
Contained: Not reported
Release Type: Not reported
Release VE: Not reported
Injuries: Not reported
Public Exposure: Not reported
Facility Evacuation: Not reported
Police at Scene: Not reported
Firemen at Scene: Not reported
Contamination of: Not reported
Receiving Water: Not reported
Status at Spill: SITE OF MOA
NJ Spill Date: Not reported
NJ Spill Time: Not reported
NJ Spill Name: Not reported
NJ Spill Title: Not reported
NJ Spill Phone: Not reported
Other Date: Not reported
Other Time: Not reported
Other Name: Not reported
Other Title: Not reported
Other Telephone: Not reported
Public Evacuation: Not reported
Assistance Requested: Not reported
Wind Direction/Speed: 0

Map ID
Direction
Distance
Elevation

MAP FINDINGS

Site

Database(s)

EDR ID Number
EPA ID Number

BORDEN CHEMICAL PRINTING INK (Continued)

1000186239

Local Municipality Notified: No
Local Municipality Name: Not reported
Local Municipality Title: Not reported
Local Municipality Telephone: Not reported
Local Municipality Date: Not reported
Local Municipality Time: Not reported
Incident Description: Not reported
Incident Name: Not reported
Incident Referred To: Not reported
Incident Region: Not reported
Incident Telephone: Not reported
Incident Date: Not reported
Incident time: Not reported
Incident ITM: Not reported
Comments: Not reported
Date A310 Letter Printed: Not reported
Date Local Authority Was Notified: Not reported
Date Updated: Not reported
Date Report Faxed to Local Authority: Not reported
Local Authority Notification Date: Not reported
Rep Receive Date: Not reported
Reporter Type: Not reported
Reporter Name: Not reported
Reporter Title: Not reported
Reporter Org: Not reported
Reporter Address: Not reported
Reporter City,St,Zip: Not reported
Reporter County: Not reported
Incident Status: Not reported
Incident Category Source: Not reported
Incident Source Name: Not reported
Incident Source Address: Not reported
Incident Source Address 2: Not reported
Incident Source City,St,Zip: Not reported
Incident Source County: Not reported
DEP Requested: Not reported
Confidential: Not reported
Notify Type: Other
Road Closed: Not reported
Direction: Not reported
Responsible Party: Not reported
Responsible Party Name: Not reported
Responsible Party Contact: Not reported
Responsible Party Title: Not reported
Responsible Party Phone: Not reported
Responsible Party Street: Not reported
Responsible Party County: Not reported
Responsible Party City,St,Zip: Not reported
Memo. Of Understanding: Yes
Drill/trng Exercise: No
Hazardous: Not reported

RCRA NonGen / NLR:

Date Form Received by Agency: 20070101
Handler Name: BORDEN CHEMICAL PRINTING INK
Handler Address: 1625 FEDERAL ST
Handler City,State,Zip: CAMDEN, NJ 08105-1713

Map ID
 Direction
 Distance
 Elevation

MAP FINDINGS

Site

Database(s)

EDR ID Number
 EPA ID Number

BORDEN CHEMICAL PRINTING INK (Continued)

1000186239

EPA ID:	NJD071462279
Contact Name:	Not reported
Contact Address:	E BROAD ST
Contact City,State,Zip:	COLUMBUS, NJ 43215
Contact Telephone:	Not reported
Contact Fax:	Not reported
Contact Email:	Not reported
Contact Title:	Not reported
EPA Region:	02
Land Type:	Not reported
Federal Waste Generator Description:	Not a generator, verified
Non-Notifier:	Not reported
Biennial Report Cycle:	Not reported
Accessibility:	Not reported
Active Site Indicator:	Not reported
State District Owner:	NJ
State District:	SOUTHERN
Mailing Address:	E BROAD ST
Mailing City,State,Zip:	COLUMBUS, NJ 43215
Owner Name:	BORDEN INC
Owner Type:	Private
Operator Name:	BORDEN INC
Operator Type:	Private
Short-Term Generator Activity:	No
Importer Activity:	No
Mixed Waste Generator:	No
Transporter Activity:	No
Transfer Facility Activity:	No
Recycler Activity with Storage:	No
Small Quantity On-Site Burner Exemption:	No
Smelting Melting and Refining Furnace Exemption:	No
Underground Injection Control:	No
Off-Site Waste Receipt:	No
Universal Waste Indicator:	No
Universal Waste Destination Facility:	No
Federal Universal Waste:	No
Active Site Fed-Reg Treatment Storage and Disposal Facility:	Not reported
Active Site Converter Treatment storage and Disposal Facility:	Not reported
Active Site State-Reg Treatment Storage and Disposal Facility:	Not reported
Active Site State-Reg Handler:	---
Federal Facility Indicator:	Not reported
Hazardous Secondary Material Indicator:	N
Sub-Part K Indicator:	Not reported
Commercial TSD Indicator:	No
Treatment Storage and Disposal Type:	Storage
2018 GPRA Permit Baseline:	Not on the Baseline
2018 GPRA Renewals Baseline:	Not on the Baseline
Permit Renewals Workload Universe:	Not reported
Permit Workload Universe:	Not reported
Permit Progress Universe:	Storage
Post-Closure Workload Universe:	Not reported
Closure Workload Universe:	Not reported
202 GPRA Corrective Action Baseline:	No
Corrective Action Workload Universe:	No
Subject to Corrective Action Universe:	Yes
Non-TSDs Where RCRA CA has Been Imposed Universe:	No
TSDs Potentially Subject to CA Under 3004 (u)/(v) Universe:	No

Map ID
Direction
Distance
Elevation

MAP FINDINGS

Site

Database(s)

EDR ID Number
EPA ID Number

BORDEN CHEMICAL PRINTING INK (Continued)

1000186239

TSDFs Only Subject to CA under Discretionary Auth Universe:	Yes
Corrective Action Priority Ranking:	High
Environmental Control Indicator:	No
Institutional Control Indicator:	No
Human Exposure Controls Indicator:	N/A
Groundwater Controls Indicator:	N/A
Operating TSDF Universe:	Not reported
Full Enforcement Universe:	Not reported
Significant Non-Complier Universe:	No
Unaddressed Significant Non-Complier Universe:	No
Addressed Significant Non-Complier Universe:	No
Significant Non-Complier With a Compliance Schedule Universe:	No
Financial Assurance Required:	Not reported
Handler Date of Last Change:	20080626
Recognized Trader-Importer:	No
Recognized Trader-Exporter:	No
Importer of Spent Lead Acid Batteries:	No
Exporter of Spent Lead Acid Batteries:	No
Recycler Activity Without Storage:	No
Manifest Broker:	No
Sub-Part P Indicator:	No

Hazardous Waste Summary:

Waste Code: D000
Waste Description: Not Defined

Waste Code: D001
Waste Description: IGNITABLE WASTE

Waste Code: F002
Waste Description: THE FOLLOWING SPENT HALOGENATED SOLVENTS: TETRACHLOROETHYLENE, METHYLENE CHLORIDE, TRICHLOROETHYLENE, 1,1,1-TRICHLOROETHANE, CHLOROBENZENE, 1,1,2-TRICHLORO-1,2,2-TRIFLUOROETHANE, ORTHO-DICHLOROBENZENE, TRICHLOROFLUOROMETHANE, AND 1,1,2, TRICHLOROETHANE; ALL SPENT SOLVENT MIXTURES/BLENDS CONTAINING, BEFORE USE, A TOTAL OF TEN PERCENT OR MORE (BY VOLUME) OF ONE OR MORE OF THE ABOVE HALOGENATED SOLVENTS OR THOSE SOLVENTS LISTED IN F001, F004, AND F005; AND STILL BOTTOMS FROM THE RECOVERY OF THESE SPENT SOLVENTS AND SPENT SOLVENT MIXTURES.

Waste Code: F003
Waste Description: THE FOLLOWING SPENT NONHALOGENATED SOLVENTS: XYLENE, ACETONE, ETHYL ACETATE, ETHYL BENZENE, ETHYL ETHER, METHYL ISOBUTYL KETONE, N-BUTYL ALCOHOL, CYCLOHEXANONE, AND METHANOL; ALL SPENT SOLVENT MIXTURES/BLENDS CONTAINING, BEFORE USE, ONLY THE ABOVE SPENT NONHALOGENATED SOLVENTS; AND ALL SPENT SOLVENT MIXTURES/BLENDS CONTAINING, BEFORE USE, ONE OR MORE OF THE ABOVE NONHALOGENATED SOLVENTS, AND A TOTAL OF TEN PERCENT OR MORE (BY VOLUME) OF ONE OR MORE OF THOSE SOLVENTS LISTED IN F001, F002, F004, AND F005; AND STILL BOTTOMS FROM THE RECOVERY OF THESE SPENT SOLVENTS AND SPENT SOLVENT MIXTURES.

Waste Code: F005
Waste Description: THE FOLLOWING SPENT NONHALOGENATED SOLVENTS: TOLUENE, METHYL ETHYL KETONE, CARBON DISULFIDE, ISOBUTANOL, PYRIDINE, BENZENE, 2-ETHOXYETHANOL, AND 2-NITROPROPANE; ALL SPENT SOLVENT MIXTURES/BLENDS

Map ID
Direction
Distance
Elevation

MAP FINDINGS

Site

Database(s)

EDR ID Number
EPA ID Number

BORDEN CHEMICAL PRINTING INK (Continued)

1000186239

CONTAINING, BEFORE USE, A TOTAL OF TEN PERCENT OR MORE (BY VOLUME) OF ONE OR MORE OF THE ABOVE NONHALOGENATED SOLVENTS OR THOSE SOLVENTS LISTED IN F001, F002, OR F004; AND STILL BOTTOMS FROM THE RECOVERY OF THESE SPENT SOLVENTS AND SPENT SOLVENT MIXTURES.

Waste Code:	K086
Waste Description:	SOLVENT WASHES AND SLUDGES, CAUSTIC WASHES AND SLUDGES, OR WATER WASHES AND SLUDGES FROM CLEANING TUBS AND EQUIPMENT USED IN THE FORMULATION OF INK FROM PIGMENTS, DRIERS, SOAPS, AND STABILIZERS CONTAINING CHROMIUM AND LEAD.
Waste Code:	P030
Waste Description:	CYANIDES (SOLUBLE CYANIDE SALTS), NOT OTHERWISE SPECIFIED
Waste Code:	U002
Waste Description:	2-PROPANONE (I) (OR) ACETONE (I)
Waste Code:	U031
Waste Description:	1-BUTANOL (I) (OR) N-BUTYL ALCOHOL (I)
Waste Code:	U056
Waste Description:	BENZENE, HEXAHYDRO- (I) (OR) CYCLOHEXANE (I)
Waste Code:	U069
Waste Description:	1,2-BENZENEDICARBOXYLIC ACID, DIBUTYL ESTER (OR) DIBUTYL PHTHALATE
Waste Code:	U080
Waste Description:	METHANE, DICHLORO- (OR) METHYLENE CHLORIDE
Waste Code:	U088
Waste Description:	1,2-BENZENEDICARBOXYLIC ACID, DIETHYL ESTER (OR) DIETHYL PHTHALATE
Waste Code:	U102
Waste Description:	1,2-BENZENEDICARBOXYLIC ACID, DIMETHYL ESTER (OR) DIMETHYL PHTHALATE
Waste Code:	U107
Waste Description:	1,2-BENZENEDICARBOXYLIC ACID, DIOCTYL ESTER (OR) DI-N-OCTYL PHTHALATE
Waste Code:	U112
Waste Description:	ACETIC ACID, ETHYL ESTER (I) (OR) ETHYL ACETATE (I)
Waste Code:	U140
Waste Description:	1-PROPANOL, 2-METHYL- (I,T) (OR) ISOBUTYL ALCOHOL (I,T)
Waste Code:	U154
Waste Description:	METHANOL (I) (OR) METHYL ALCOHOL (I)
Waste Code:	U159
Waste Description:	2-BUTANONE (I,T) (OR) METHYL ETHYL KETONE (MEK) (I,T)
Waste Code:	U161
Waste Description:	4-METHYL-2-PENTANONE (I) (OR) METHYL ISOBUTYL KETONE (I) (OR) PENTANOL, 4-METHYL-
Waste Code:	U171
Waste Description:	2-NITROPROPANE (I,T) (OR) PROPANE, 2-NITRO- (I,T)

Map ID
Direction
Distance
Elevation

MAP FINDINGS

Site

Database(s)

EDR ID Number
EPA ID Number

BORDEN CHEMICAL PRINTING INK (Continued)

1000186239

Waste Code: U220
Waste Description: BENZENE, METHYL- (OR) TOLUENE

Waste Code: U226
Waste Description: ETHANE, 1,1,1-TRICHLORO- (OR) METHYL CHLOROFORM

Waste Code: U239
Waste Description: BENZENE, DIMETHYL- (I,T) (OR) XYLENE (I)

Handler - Owner Operator:

Owner/Operator Indicator: Operator
Owner/Operator Name: BORDEN INC
Legal Status: Private
Date Became Current: Not reported
Date Ended Current: Not reported
Owner/Operator Address: 180 E BROAD ST
Owner/Operator City,State,Zip: OPERCITY, OH 99999
Owner/Operator Telephone: 614-225-4000
Owner/Operator Telephone Ext: Not reported
Owner/Operator Fax: Not reported
Owner/Operator Email: Not reported

Owner/Operator Indicator: Operator
Owner/Operator Name: BORDEN INC
Legal Status: Private
Date Became Current: Not reported
Date Ended Current: Not reported
Owner/Operator Address: 180 E BROAD ST
Owner/Operator City,State,Zip: OPERCITY, OH 99999
Owner/Operator Telephone: 614-225-4000
Owner/Operator Telephone Ext: Not reported
Owner/Operator Fax: Not reported
Owner/Operator Email: Not reported

Owner/Operator Indicator: Owner
Owner/Operator Name: BORDEN INC
Legal Status: Private
Date Became Current: Not reported
Date Ended Current: Not reported
Owner/Operator Address: 180 E BROAD ST
Owner/Operator City,State,Zip: COLUMBUS, OH 43215
Owner/Operator Telephone: 614-225-4000
Owner/Operator Telephone Ext: Not reported
Owner/Operator Fax: Not reported
Owner/Operator Email: Not reported

Owner/Operator Indicator: Owner
Owner/Operator Name: BORDEN INC
Legal Status: Private
Date Became Current: Not reported
Date Ended Current: Not reported
Owner/Operator Address: 180 E BROAD ST
Owner/Operator City,State,Zip: COLUMBUS, OH 43215
Owner/Operator Telephone: 614-225-4000
Owner/Operator Telephone Ext: Not reported
Owner/Operator Fax: Not reported
Owner/Operator Email: Not reported

Map ID
Direction
Distance
Elevation

MAP FINDINGS

Site

Database(s)

EDR ID Number
EPA ID Number

BORDEN CHEMICAL PRINTING INK (Continued)

1000186239

Historic Generators:

Receive Date: 19801119
Handler Name: BORDEN CHEMICAL PRINTING INK
Federal Waste Generator Description: Not a generator, verified
State District Owner: NJ
Large Quantity Handler of Universal Waste: No
Recognized Trader Importer: No
Recognized Trader Exporter: No
Spent Lead Acid Battery Importer: No
Spent Lead Acid Battery Exporter: No
Current Record: No
Non Storage Recycler Activity: Not reported
Electronic Manifest Broker: Not reported

Receive Date: 20060101
Handler Name: BORDEN CHEMICAL PRINTING INK
Federal Waste Generator Description: Not a generator, verified
State District Owner: NJ
Large Quantity Handler of Universal Waste: No
Recognized Trader Importer: No
Recognized Trader Exporter: No
Spent Lead Acid Battery Importer: No
Spent Lead Acid Battery Exporter: No
Current Record: No
Non Storage Recycler Activity: Not reported
Electronic Manifest Broker: Not reported

Receive Date: 20070101
Handler Name: BORDEN CHEMICAL PRINTING INK
Federal Waste Generator Description: Not a generator, verified
State District Owner: NJ
Large Quantity Handler of Universal Waste: No
Recognized Trader Importer: No
Recognized Trader Exporter: No
Spent Lead Acid Battery Importer: No
Spent Lead Acid Battery Exporter: No
Current Record: Yes
Non Storage Recycler Activity: Not reported
Electronic Manifest Broker: Not reported

Receive Date: 19800818
Handler Name: BORDEN CHEMICAL PRINTING INK
Federal Waste Generator Description: Large Quantity Generator
State District Owner: NJ
Large Quantity Handler of Universal Waste: No
Recognized Trader Importer: No
Recognized Trader Exporter: No
Spent Lead Acid Battery Importer: No
Spent Lead Acid Battery Exporter: No
Current Record: No
Non Storage Recycler Activity: Not reported
Electronic Manifest Broker: Not reported

List of NAICS Codes and Descriptions:

NAICS Code: 32591
NAICS Description: PRINTING INK MANUFACTURING

Map ID
Direction
Distance
Elevation

MAP FINDINGS

Site

Database(s)

EDR ID Number
EPA ID Number

BORDEN CHEMICAL PRINTING INK (Continued)

1000186239

NAICS Code: 325998
NAICS Description: ALL OTHER MISCELLANEOUS CHEMICAL PRODUCT AND PREPARATION MANUFACTURING

Facility Has Received Notices of Violation:

Found Violation: No
Agency Which Determined Violation: Not reported
Violation Short Description: Not reported
Date Violation was Determined: Not reported
Actual Return to Compliance Date: Not reported
Return to Compliance Qualifier: Not reported
Violation Responsible Agency: Not reported
Scheduled Compliance Date: Not reported
Enforcement Identifier: Not reported
Date of Enforcement Action: Not reported
Enforcement Responsible Agency: Not reported
Enforcement Docket Number: Not reported
Enforcement Attorney: Not reported
Corrective Action Component: Not reported
Appeal Initiated Date: Not reported
Appeal Resolution Date: Not reported
Disposition Status Date: Not reported
Disposition Status: Not reported
Disposition Status Description: Not reported
Consent/Final Order Sequence Number: Not reported
Consent/Final Order Respondent Name: Not reported
Consent/Final Order Lead Agency: Not reported
Enforcement Type: Not reported
Enforcement Responsible Person: Not reported
Enforcement Responsible Sub-Organization: Not reported
SEP Sequence Number: Not reported
SEP Expenditure Amount: Not reported
SEP Scheduled Completion Date: Not reported
SEP Actual Date: Not reported
SEP Defaulted Date: Not reported
SEP Type: Not reported
SEP Type Description: Not reported
Proposed Amount: Not reported
Final Monetary Amount: Not reported
Paid Amount: Not reported
Final Count: Not reported
Final Amount: Not reported

Evaluation Action Summary:

Evaluation Date: 19930908
Evaluation Responsible Agency: EPA Contractor/Grantee
Found Violation: No
Evaluation Type Description: COMPLIANCE EVALUATION INSPECTION ON-SITE
Evaluation Responsible Person Identifier: R2
Evaluation Responsible Sub-Organization: Not reported
Actual Return to Compliance Date: Not reported
Scheduled Compliance Date: Not reported
Date of Request: Not reported
Date Response Received: Not reported
Request Agency: Not reported
Former Citation: Not reported

Map ID
Direction
Distance
Elevation

MAP FINDINGS

Site

Database(s)

EDR ID Number
EPA ID Number

BORDEN CHEMICAL PRINTING INK (Continued)

1000186239

RAATS:

Entry No: 1
Facility ID: NJD071462279
Type: Not reported
Docket No: 82-0101-C
Region: 02
Issue Date: 01/15/1982
Final Date: 01/18/1983
Status: Consent Agreement/Final Order
Additional: Not reported
Action ID: 1865
Action: 3008 (A)
Violation No: Not reported
Viol No Cited: 1 265.112
Total No Cited: Not reported
Reg Type: CFR
Prop. Penalty: 5,000.00
Final Penalty: 3,000.00
Total Prop. Penalty: 5,000.00
Comments: Not reported

Entry No: 1
Facility ID: NJD071462279
Type: Not reported
Docket No: 82-0101-C
Region: 02
Issue Date: 01/18/1983
Final Date: 01/15/1982
Status: Consent Agreement/Final Order
Additional: Not reported
Action ID: 1865
Action: 3008 (A)
Violation No: Not reported
Viol No Cited: 1 265.112
Total No Cited: Not reported
Reg Type: CFR
Prop. Penalty: 5,000.00
Final Penalty: 3,000.00
Total Prop. Penalty: 5,000.00
Comments: Not reported

PRP:

PRP Name: HEXION SPECIALITY CHEMICALS SUCCESSOR TO BORDEN CHEMICALS

ICIS:

Enforcement Action ID: 02-2008-2030
FRS ID: 110001526331
Action Name: Hexion Specialty Chemicals, Inc.
Facility Name: BORDEN CHEMICAL PRINTING INK
Facility Address: 1625 FEDERAL STREET
CAMDEN, NJ 08105
Enforcement Action Type: CERCLA 122h Agrmt For Cost Recovery
Facility County: CAMDEN
Program System Acronym: CERCLIS
Enforcement Action Forum Desc: Administrative - Formal
EA Type Code: 122H
Facility SIC Code: Not reported

Map ID
Direction
Distance
Elevation

MAP FINDINGS

Site

Database(s)

EDR ID Number
EPA ID Number

BORDEN CHEMICAL PRINTING INK (Continued)

1000186239

Federal Facility ID: Not reported
Latitude in Decimal Degrees: 39.94515
Longitude in Decimal Degrees: -75.101132
Permit Type Desc: Not reported
Program System Acronym: NJD071462279
Facility NAICS Code: Not reported
Tribal Land Code: Not reported

Facility Name: BORDEN CHEMICAL PRINTING INK
Address: 1625 FEDERAL STREET
Tribal Indicator: N
Fed Facility: No
NAIC Code: Not reported
SIC Code: Not reported

Facility Name: BORDEN CHEMICAL PRINTING INK
Address: 1625 FEDERAL STREET
Tribal Indicator: N
Fed Facility: No
NAIC Code: Not reported
SIC Code: Not reported

Facility Name: BORDEN CHEMICAL PRINTING INK
Address: 1625 FEDERAL STREET
Tribal Indicator: N
Fed Facility: No
NAIC Code: Not reported
SIC Code: Not reported

Facility Name: BORDEN CHEMICAL PRINTING INK
Address: 1625 FEDERAL STREET
Tribal Indicator: N
Fed Facility: No
NAIC Code: Not reported
SIC Code: Not reported

Facility Name: BORDEN CHEMICAL PRINTING INK
Address: 1625 FEDERAL STREET
Tribal Indicator: N
Fed Facility: No
NAIC Code: Not reported
SIC Code: Not reported

Facility Name: BORDEN CHEMICAL PRINTING INK
Address: 1625 FEDERAL STREET
Tribal Indicator: N
Fed Facility: No
NAIC Code: Not reported
SIC Code: Not reported

US AIRS MINOR:
Envid: 1000186239
Region Code: 02
Programmatic ID: AIR 020000003400700179
Facility Registry ID: 110001526331
D and B Number: Not reported

Map ID
Direction
Distance
Elevation

MAP FINDINGS

Site

Database(s)

EDR ID Number
EPA ID Number

BORDEN CHEMICAL (Continued)

1014350503

Ownership Entity:	Government
Completion Date:	-
Current Owner:	City of Camden
Did Owner Change:	N
Cleanup Required:	U
Video Available:	-
Photo Available:	-
Institutional Controls Required:	U
IC Category Proprietary Controls:	-
IC Cat. Info. Devices:	-
IC Cat. Gov. Controls:	-
IC Cat. Enforcement Permit Tools:	-
IC in place date:	-
IC in place:	-
State/tribal program date:	10/6/1999
State/tribal program ID:	PI # G000003602
State/tribal NFA date:	-
Air cleaned:	-
Asbestos found:	-
Asbestos cleaned:	-
Controlled substance found:	-
Controlled substance cleaned:	-
Drinking water affected:	-
Drinking water cleaned:	-
Groundwater affected:	Y
Groundwater cleaned:	-
Lead contaminant found:	Y
Lead cleaned up:	-
No media affected:	-
Unknown media affected:	-
Other cleaned up:	-
Other metals found:	Y
Other metals cleaned:	-
Other contaminants found:	Y
Other contams found description:	pesticides
PAHs found:	Y
PAHs cleaned up:	-
PCBs found:	Y
PCBs cleaned up:	-
Petro products found:	-
Petro products cleaned:	-
Sediments found:	-
Sediments cleaned:	-
Soil affected:	Y
Soil cleaned up:	-
Surface water cleaned:	-
VOCs found:	Y
VOCs cleaned:	-
Cleanup other description:	-
Num. of cleanup and re-dev. jobs:	-
Past use greenspace acreage:	-
Past use residential acreage:	-
Surface Water:	-
Past use commercial acreage:	-
Past use industrial acreage:	2.7
Future use greenspace acreage:	-
Future use residential acreage:	-

Map ID
 Direction
 Distance
 Elevation

MAP FINDINGS

Site

Database(s)

EDR ID Number
 EPA ID Number

BORDEN CHEMICAL (Continued)

1014350503

Future use commercial acreage:	-
Future use industrial acreage:	-
Superfund Fed. landowner flag:	N
Arsenic cleaned up:	-
Cadmium cleaned up:	-
Chromium cleaned up:	-
Copper cleaned up:	-
Iron cleaned up:	-
mercury cleaned up:	-
Nickel Cleaned Up:	-
No clean up:	-
Pesticides cleaned up:	-
Selenium cleaned up:	-
SVOCs cleaned up:	-
Unknown clean up:	-
Arsenic contaminant found:	-
Cadmium contaminant found:	-
Chromium contaminant found:	-
Copper contaminant found:	-
Iron contaminant found:	-
Mercury contaminant found:	-
Nickel contaminant found:	-
No contaminant found:	-
Pesticides contaminant found:	-
Selenium contaminant found:	-
SVOCs contaminant found:	-
Unknown contaminant found:	-
Future Use: Multistory	-
Media affected Bluiding Material:	-
Media affected indoor air:	-
Building material media cleaned up:	-
Indoor air media cleaned up:	-
Unknown media cleaned up:	-
Past Use: Multistory	-
Property Description:	The site is currently unused and includes a rail line and rail spur. The site was previously used for the storage and manufacture of printing inks.
Below Poverty Number:	1813
Below Poverty Percent:	53.61
Meidan Income:	2675
Meidan Income Number:	2580
Meidan Income Percent:	76.29
Vacant Housing Number:	117
Vacant Housing Percent:	10.75
Unemployed Number:	401
Unemployed Percent:	11.86
Name:	BORDEN CHEMICAL
Address:	1625 FEDERAL STREET
City,State,Zip:	CAMDEN, NJ 8105
Recipient Name:	City of Camden
Grant Type:	Cleanup
Property Number:	Block 1184 Lot 5
Parcel size:	2.7
Latitude:	39.945085
Longitude:	-75.101176
HCM Label:	Address Matching-House Number

Map ID
Direction
Distance
Elevation

MAP FINDINGS

Site

Database(s)

EDR ID Number
EPA ID Number

BORDEN CHEMICAL (Continued)

1014350503

Map Scale: -
Point of Reference: Entrance Point of a Facility or Station
Highlights: The surrounding area includes predominantly industrial and commercial uses. A portion of the current on-site building was destroyed by fire in 1999 and subsequently demolished. The remaining portions of the building that are still standing: were also damaged by fire were subject to EPA Removal Actions primarily for asbestos containing materials and the removal and disposal of solid wastes and hazardous substances and were subject to scrap I scavenging. The site has also historically been known as Consolidated Foam. Former Use: The site is currently unused and includes a rail line and rail spur. The site was previously used for the storage and manufacture of printing inks.
Datum: World Geodetic System of 1984
Acres Property ID: 109681
IC Data Access: -
Start Date: -
Redev Completion Date: -
Completed Date: -
Acres Cleaned Up: -
Cleanup Funding: -
Cleanup Funding Source: -
Assessment Funding: -
Assessment Funding Source: -
Redevelopment Funding: -
Redev. Funding Source: -
Redev. Funding Entity Name: -
Redevelopment Start Date: -
Assessment Funding Entity: -
Cleanup Funding Entity: -
Grant Type: -
Accomplishment Type: -
Accomplishment Count: -
Cooperative Agreement Number: 96250920
Start Date: -
Ownership Entity: Government
Completion Date: -
Current Owner: City of Camden
Did Owner Change: N
Cleanup Required: U
Video Available: -
Photo Available: -
Institutional Controls Required: U
IC Category Proprietary Controls: -
IC Cat. Info. Devices: -
IC Cat. Gov. Controls: -
IC Cat. Enforcement Permit Tools: -
IC in place date: -
IC in place: -
State/tribal program date: 10/6/1999
State/tribal program ID: PI # G000003602
State/tribal NFA date: -
Air cleaned: -
Asbestos found: -
Asbestos cleaned: -
Controlled substance found: -
Controlled substance cleaned: -
Drinking water affected: -

Map ID
Direction
Distance
Elevation

MAP FINDINGS

Site

Database(s)

EDR ID Number
EPA ID Number

BORDEN CHEMICAL (Continued)

1014350503

Drinking water cleaned:	-
Groundwater affected:	Y
Groundwater cleaned:	-
Lead contaminant found:	Y
Lead cleaned up:	-
No media affected:	-
Unknown media affected:	-
Other cleaned up:	-
Other metals found:	Y
Other metals cleaned:	-
Other contaminants found:	Y
Other contams found description:	pesticides
PAHs found:	Y
PAHs cleaned up:	-
PCBs found:	Y
PCBs cleaned up:	-
Petro products found:	-
Petro products cleaned:	-
Sediments found:	-
Sediments cleaned:	-
Soil affected:	Y
Soil cleaned up:	-
Surface water cleaned:	-
VOCs found:	Y
VOCs cleaned:	-
Cleanup other description:	-
Num. of cleanup and re-dev. jobs:	-
Past use greenspace acreage:	-
Past use residential acreage:	-
Surface Water:	-
Past use commercial acreage:	-
Past use industrial acreage:	2.7
Future use greenspace acreage:	-
Future use residential acreage:	-
Future use commercial acreage:	-
Future use industrial acreage:	-
Superfund Fed. landowner flag:	N
Arsenic cleaned up:	-
Cadmium cleaned up:	-
Chromium cleaned up:	-
Copper cleaned up:	-
Iron cleaned up:	-
mercury cleaned up:	-
Nickel Cleaned Up:	-
No clean up:	-
Pesticides cleaned up:	-
Selenium cleaned up:	-
SVOCs cleaned up:	-
Unknown clean up:	-
Arsenic contaminant found:	-
Cadmium contaminant found:	-
Chromium contaminant found:	-
Copper contaminant found:	-
Iron contaminant found:	-
Mercury contaminant found:	-
Nickel contaminant found:	-
No contaminant found:	-

Map ID
 Direction
 Distance
 Elevation

MAP FINDINGS

Site

Database(s)

EDR ID Number
 EPA ID Number

BORDEN CHEMICAL (Continued)

1014350503

Pesticides contaminant found:	-
Selenium contaminant found:	-
SVOCs contaminant found:	-
Unknown contaminant found:	-
Future Use: Multistory	-
Media affected Bluiding Material:	-
Media affected indoor air:	-
Building material media cleaned up:	-
Indoor air media cleaned up:	-
Unknown media cleaned up:	-
Past Use: Multistory	-
Property Description:	The site is currently unused and includes a rail line and rail spur. The site was previously used for the storage and manufacture of printing inks.
Below Poverty Number:	1813
Below Poverty Percent:	53.61
Meidan Income:	2675
Meidan Income Number:	2580
Meidan Income Percent:	76.29
Vacant Housing Number:	117
Vacant Housing Percent:	10.75
Unemployed Number:	401
Unemployed Percent:	11.86
Name:	BORDEN CHEMICAL
Address:	1625 FEDERAL STREET
City,State,Zip:	CAMDEN, NJ 8105
Recipient Name:	City of Camden
Grant Type:	Cleanup
Property Number:	Block 1184 Lot 5
Parcel size:	2.7
Latitude:	39.945085
Longitude:	-75.101176
HCM Label:	Address Matching-House Number
Map Scale:	-
Point of Reference:	Entrance Point of a Facility or Station
Highlights:	The surrounding area includes predominantly industrial and commercial uses. A portion of the current on-site building was destroyed by fire in 1999 and subsequently demolished. The remaining portions of the building that are still standing: were also damaged by fire were subject to EPA Removal Actions primarily for asbestos containing materials and the removal and disposal of solid wastes and hazardous substances and were subject to scrap I scavenging. The site has also historically been known as Consolidated Foam. Former Use: The site is currently unused and includes a rail line and rail spur. The site was previously used for the storage and manufacture of printing inks.
Datum:	World Geodetic System of 1984
Acres Property ID:	109681
IC Data Access:	-
Start Date:	-
Redev Completion Date:	-
Completed Date:	-
Acres Cleaned Up:	-
Cleanup Funding:	-
Cleanup Funding Source:	-
Assessment Funding:	-
Assessment Funding Source:	-

Map ID
Direction
Distance
Elevation

MAP FINDINGS

Site

Database(s)

EDR ID Number
EPA ID Number

BORDEN CHEMICAL (Continued)

1014350503

Redevelopment Funding:	-
Redev. Funding Source:	-
Redev. Funding Entity Name:	-
Redevelopment Start Date:	-
Assessment Funding Entity:	-
Cleanup Funding Entity:	-
Grant Type:	-
Accomplishment Type:	-
Accomplishment Count:	-
Cooperative Agreement Number:	96250920
Start Date:	-
Ownership Entity:	Government
Completion Date:	-
Current Owner:	City of Camden
Did Owner Change:	N
Cleanup Required:	U
Video Available:	-
Photo Available:	-
Institutional Controls Required:	U
IC Category Proprietary Controls:	-
IC Cat. Info. Devices:	-
IC Cat. Gov. Controls:	-
IC Cat. Enforcement Permit Tools:	-
IC in place date:	-
IC in place:	-
State/tribal program date:	10/6/1999
State/tribal program ID:	PI # G000003602
State/tribal NFA date:	-
Air cleaned:	-
Asbestos found:	-
Asbestos cleaned:	-
Controlled substance found:	-
Controlled substance cleaned:	-
Drinking water affected:	-
Drinking water cleaned:	-
Groundwater affected:	Y
Groundwater cleaned:	-
Lead contaminant found:	Y
Lead cleaned up:	-
No media affected:	-
Unknown media affected:	-
Other cleaned up:	-
Other metals found:	Y
Other metals cleaned:	-
Other contaminants found:	Y
Other contams found description:	pesticides
PAHs found:	Y
PAHs cleaned up:	-
PCBs found:	Y
PCBs cleaned up:	-
Petro products found:	-
Petro products cleaned:	-
Sediments found:	-
Sediments cleaned:	-
Soil affected:	Y
Soil cleaned up:	-
Surface water cleaned:	-

Map ID
 Direction
 Distance
 Elevation

MAP FINDINGS

Site

Database(s)

EDR ID Number
 EPA ID Number

BORDEN CHEMICAL (Continued)

1014350503

VOCs found:	Y	
VOCs cleaned:	-	
Cleanup other description:	-	
Num. of cleanup and re-dev. jobs:	-	
Past use greenspace acreage:	-	
Past use residential acreage:	-	
Surface Water:	-	
Past use commercial acreage:	-	
Past use industrial acreage:	2.7	
Future use greenspace acreage:	-	
Future use residential acreage:	-	
Future use commercial acreage:	-	
Future use industrial acreage:	-	
Superfund Fed. landowner flag:	N	
Arsenic cleaned up:	-	
Cadmium cleaned up:	-	
Chromium cleaned up:	-	
Copper cleaned up:	-	
Iron cleaned up:	-	
mercury cleaned up:	-	
Nickel Cleaned Up:	-	
No clean up:	-	
Pesticides cleaned up:	-	
Selenium cleaned up:	-	
SVOCs cleaned up:	-	
Unknown clean up:	-	
Arsenic contaminant found:	-	
Cadmium contaminant found:	-	
Chromium contaminant found:	-	
Copper contaminant found:	-	
Iron contaminant found:	-	
Mercury contaminant found:	-	
Nickel contaminant found:	-	
No contaminant found:	-	
Pesticides contaminant found:	-	
Selenium contaminant found:	-	
SVOCs contaminant found:	-	
Unknown contaminant found:	-	
Future Use: Multistory	-	
Media affected Bluiding Material:	-	
Media affected indoor air:	-	
Building material media cleaned up:	-	
Indoor air media cleaned up:	-	
Unknown media cleaned up:	-	
Past Use: Multistory	-	
Property Description:		The site is currently unused and includes a rail line and rail spur. The site was previously used for the storage and manufacture of printing inks.
Below Poverty Number:	1813	
Below Poverty Percent:	53.61	
Meidan Income:	2675	
Meidan Income Number:	2580	
Meidan Income Percent:	76.29	
Vacant Housing Number:	117	
Vacant Housing Percent:	10.75	
Unemployed Number:	401	
Unemployed Percent:	11.86	

Map ID
Direction
Distance
Elevation

MAP FINDINGS

Site

Database(s)

EDR ID Number
EPA ID Number

BORDEN CHEMICAL (Continued)

1014350503

IC in place:	-
State/tribal program date:	10/6/1999
State/tribal program ID:	PI # G000003602
State/tribal NFA date:	-
Air cleaned:	-
Asbestos found:	-
Asbestos cleaned:	-
Controlled substance found:	-
Controlled substance cleaned:	-
Drinking water affected:	-
Drinking water cleaned:	-
Groundwater affected:	Y
Groundwater cleaned:	-
Lead contaminant found:	Y
Lead cleaned up:	-
No media affected:	-
Unknown media affected:	-
Other cleaned up:	-
Other metals found:	Y
Other metals cleaned:	-
Other contaminants found:	Y
Other contaminants found description:	pesticides
PAHs found:	Y
PAHs cleaned up:	-
PCBs found:	Y
PCBs cleaned up:	-
Petro products found:	-
Petro products cleaned:	-
Sediments found:	-
Sediments cleaned:	-
Soil affected:	Y
Soil cleaned up:	-
Surface water cleaned:	-
VOCs found:	Y
VOCs cleaned:	-
Cleanup other description:	-
Num. of cleanup and re-dev. jobs:	-
Past use greenspace acreage:	-
Past use residential acreage:	-
Surface Water:	-
Past use commercial acreage:	-
Past use industrial acreage:	2.7
Future use greenspace acreage:	-
Future use residential acreage:	-
Future use commercial acreage:	-
Future use industrial acreage:	-
Superfund Fed. landowner flag:	N
Arsenic cleaned up:	-
Cadmium cleaned up:	-
Chromium cleaned up:	-
Copper cleaned up:	-
Iron cleaned up:	-
mercury cleaned up:	-
Nickel Cleaned Up:	-
No clean up:	-
Pesticides cleaned up:	-
Selenium cleaned up:	-

Map ID
Direction
Distance
Elevation

MAP FINDINGS

Site

Database(s)

EDR ID Number
EPA ID Number

BORDEN CHEMICAL (Continued)

1014350503

Acres Property ID:	109681
IC Data Access:	-
Start Date:	-
Redev Completion Date:	-
Completed Date:	-
Acres Cleaned Up:	-
Cleanup Funding:	-
Cleanup Funding Source:	-
Assessment Funding:	-
Assessment Funding Source:	-
Redevelopment Funding:	-
Redev. Funding Source:	-
Redev. Funding Entity Name:	-
Redevelopment Start Date:	-
Assessment Funding Entity:	-
Cleanup Funding Entity:	-
Grant Type:	-
Accomplishment Type:	-
Accomplishment Count:	-
Cooperative Agreement Number:	96287814
Start Date:	-
Ownership Entity:	Government
Completion Date:	-
Current Owner:	City of Camden
Did Owner Change:	N
Cleanup Required:	U
Video Available:	-
Photo Available:	-
Institutional Controls Required:	U
IC Category Proprietary Controls:	-
IC Cat. Info. Devices:	-
IC Cat. Gov. Controls:	-
IC Cat. Enforcement Permit Tools:	-
IC in place date:	-
IC in place:	-
State/tribal program date:	10/6/1999
State/tribal program ID:	PI # G000003602
State/tribal NFA date:	-
Air cleaned:	-
Asbestos found:	-
Asbestos cleaned:	-
Controlled substance found:	-
Controlled substance cleaned:	-
Drinking water affected:	-
Drinking water cleaned:	-
Groundwater affected:	Y
Groundwater cleaned:	-
Lead contaminant found:	Y
Lead cleaned up:	-
No media affected:	-
Unknown media affected:	-
Other cleaned up:	-
Other metals found:	Y
Other metals cleaned:	-
Other contaminants found:	Y
Other contams found description:	pesticides
PAHs found:	Y

Map ID
 Direction
 Distance
 Elevation

MAP FINDINGS

Site

Database(s)

EDR ID Number
 EPA ID Number

BORDEN CHEMICAL (Continued)

1014350503

PAHs cleaned up:	-	
PCBs found:	Y	
PCBs cleaned up:	-	
Petro products found:	-	
Petro products cleaned:	-	
Sediments found:	-	
Sediments cleaned:	-	
Soil affected:	Y	
Soil cleaned up:	-	
Surface water cleaned:	-	
VOCs found:	Y	
VOCs cleaned:	-	
Cleanup other description:	-	
Num. of cleanup and re-dev. jobs:	-	
Past use greenspace acreage:	-	
Past use residential acreage:	-	
Surface Water:	-	
Past use commercial acreage:	-	
Past use industrial acreage:	2.7	
Future use greenspace acreage:	-	
Future use residential acreage:	-	
Future use commercial acreage:	-	
Future use industrial acreage:	-	
Superfund Fed. landowner flag:	N	
Arsenic cleaned up:	-	
Cadmium cleaned up:	-	
Chromium cleaned up:	-	
Copper cleaned up:	-	
Iron cleaned up:	-	
mercury cleaned up:	-	
Nickel Cleaned Up:	-	
No clean up:	-	
Pesticides cleaned up:	-	
Selenium cleaned up:	-	
SVOCs cleaned up:	-	
Unknown clean up:	-	
Arsenic contaminant found:	-	
Cadmium contaminant found:	-	
Chromium contaminant found:	-	
Copper contaminant found:	-	
Iron contaminant found:	-	
Mercury contaminant found:	-	
Nickel contaminant found:	-	
No contaminant found:	-	
Pesticides contaminant found:	-	
Selenium contaminant found:	-	
SVOCs contaminant found:	-	
Unknown contaminant found:	-	
Future Use: Multistory	-	
Media affected Bluiding Material:	-	
Media affected indoor air:	-	
Building material media cleaned up:	-	
Indoor air media cleaned up:	-	
Unknown media cleaned up:	-	
Past Use: Multistory	-	
Property Description:		The site is currently unused and includes a rail line and rail spur. The site was previously used for the storage and manufacture of

Map ID
Direction
Distance
Elevation

MAP FINDINGS

Site

Database(s)

EDR ID Number
EPA ID Number

BORDEN CHEMICAL (Continued)

1014350503

printing inks.

Below Poverty Number: 1813
Below Poverty Percent: 53.61
Meidan Income: 2675
Meidan Income Number: 2580
Meidan Income Percent: 76.29
Vacant Housing Number: 117
Vacant Housing Percent: 10.75
Unemployed Number: 401
Unemployed Percent: 11.86

Name: BORDEN CHEMICAL
Address: 1625 FEDERAL STREET
City,State,Zip: CAMDEN, NJ 8105
Recipient Name: City of Camden
Grant Type: Cleanup
Property Number: Block 1184 Lot 5
Parcel size: 2.7
Latitude: 39.945085
Longitude: -75.101176
HCM Label: Address Matching-House Number
Map Scale: -
Point of Reference: Entrance Point of a Facility or Station
Highlights: The surrounding area includes predominantly industrial and commercial uses. A portion of the current on-site building was destroyed by fire in 1999 and subsequently demolished. The remaining portions of the building that are still standing: were also damaged by fire were subject to EPA Removal Actions primarily for asbestos containing materials and the removal and disposal of solid wastes and hazardous substances and were subject to scrap I scavenging. The site has also historically been known as Consolidated Foam. Former Use: The site is currently unused and includes a rail line and rail spur. The site was previously used for the storage and manufacture of printing inks.

Datum: World Geodetic System of 1984
Acres Property ID: 109681
IC Data Access: -
Start Date: -
Redev Completion Date: -
Completed Date: -
Acres Cleaned Up: -
Cleanup Funding: -
Cleanup Funding Source: -
Assessment Funding: -
Assessment Funding Source: -
Redevelopment Funding: -
Redev. Funding Source: -
Redev. Funding Entity Name: -
Redevelopment Start Date: -
Assessment Funding Entity: -
Cleanup Funding Entity: -
Grant Type: -
Accomplishment Type: -
Accomplishment Count: -
Cooperative Agreement Number: 96250920
Start Date: -
Ownership Entity: Government
Completion Date: -

Map ID
 Direction
 Distance
 Elevation

MAP FINDINGS

Site

Database(s)

EDR ID Number
 EPA ID Number

BORDEN CHEMICAL (Continued)

1014350503

Current Owner:	City of Camden
Did Owner Change:	N
Cleanup Required:	U
Video Available:	-
Photo Available:	-
Institutional Controls Required:	U
IC Category Proprietary Controls:	-
IC Cat. Info. Devices:	-
IC Cat. Gov. Controls:	-
IC Cat. Enforcement Permit Tools:	-
IC in place date:	-
IC in place:	-
State/tribal program date:	10/6/1999
State/tribal program ID:	PI # G000003602
State/tribal NFA date:	-
Air cleaned:	-
Asbestos found:	-
Asbestos cleaned:	-
Controlled substance found:	-
Controlled substance cleaned:	-
Drinking water affected:	-
Drinking water cleaned:	-
Groundwater affected:	Y
Groundwater cleaned:	-
Lead contaminant found:	Y
Lead cleaned up:	-
No media affected:	-
Unknown media affected:	-
Other cleaned up:	-
Other metals found:	Y
Other metals cleaned:	-
Other contaminants found:	Y
Other contams found description:	pesticides
PAHs found:	Y
PAHs cleaned up:	-
PCBs found:	Y
PCBs cleaned up:	-
Petro products found:	-
Petro products cleaned:	-
Sediments found:	-
Sediments cleaned:	-
Soil affected:	Y
Soil cleaned up:	-
Surface water cleaned:	-
VOCs found:	Y
VOCs cleaned:	-
Cleanup other description:	-
Num. of cleanup and re-dev. jobs:	-
Past use greenspace acreage:	-
Past use residential acreage:	-
Surface Water:	-
Past use commercial acreage:	-
Past use industrial acreage:	2.7
Future use greenspace acreage:	-
Future use residential acreage:	-
Future use commercial acreage:	-
Future use industrial acreage:	-

Map ID
 Direction
 Distance
 Elevation

MAP FINDINGS

Site

Database(s)

EDR ID Number
 EPA ID Number

BORDEN CHEMICAL (Continued)

1014350503

Superfund Fed. landowner flag:	N
Arsenic cleaned up:	-
Cadmium cleaned up:	-
Chromium cleaned up:	-
Copper cleaned up:	-
Iron cleaned up:	-
mercury cleaned up:	-
Nickel Cleaned Up:	-
No clean up:	-
Pesticides cleaned up:	-
Selenium cleaned up:	-
SVOCs cleaned up:	-
Unknown clean up:	-
Arsenic contaminant found:	-
Cadmium contaminant found:	-
Chromium contaminant found:	-
Copper contaminant found:	-
Iron contaminant found:	-
Mercury contaminant found:	-
Nickel contaminant found:	-
No contaminant found:	-
Pesticides contaminant found:	-
Selenium contaminant found:	-
SVOCs contaminant found:	-
Unknown contaminant found:	-
Future Use: Multistory	-
Media affected Bluiding Material:	-
Media affected indoor air:	-
Building material media cleaned up:	-
Indoor air media cleaned up:	-
Unknown media cleaned up:	-
Past Use: Multistory	-
Property Description:	The site is currently unused and includes a rail line and rail spur. The site was previously used for the storage and manufacture of printing inks.
Below Poverty Number:	1813
Below Poverty Percent:	53.61
Meidan Income:	2675
Meidan Income Number:	2580
Meidan Income Percent:	76.29
Vacant Housing Number:	117
Vacant Housing Percent:	10.75
Unemployed Number:	401
Unemployed Percent:	11.86
Name:	BORDEN CHEMICAL
Address:	1625 FEDERAL STREET
City,State,Zip:	CAMDEN, NJ 8105
Recipient Name:	Camden Redevelopment Agency
Grant Type:	Assessment
Property Number:	Block 1184 Lot 5
Parcel size:	2.7
Latitude:	39.945085
Longitude:	-75.101176
HCM Label:	Address Matching-House Number
Map Scale:	-
Point of Reference:	Entrance Point of a Facility or Station

Map ID
Direction
Distance
Elevation

MAP FINDINGS

Site

Database(s)

EDR ID Number
EPA ID Number

BORDEN CHEMICAL (Continued)

1014350503

Highlights: The surrounding area includes predominantly industrial and commercial uses. A portion of the current on-site building was destroyed by fire in 1999 and subsequently demolished. The remaining portions of the building that are still standing: were also damaged by fire were subject to EPA Removal Actions primarily for asbestos containing materials and the removal and disposal of solid wastes and hazardous substances and were subject to scrap I scavenging. The site has also historically been known as Consolidated Foam. Former Use: The site is currently unused and includes a rail line and rail spur. The site was previously used for the storage and manufacture of printing inks.

Datum: World Geodetic System of 1984

Acres Property ID: 109681

IC Data Access: -

Start Date: -

Redev Completion Date: -

Completed Date: -

Acres Cleaned Up: -

Cleanup Funding: -

Cleanup Funding Source: -

Assessment Funding: 55122

Assessment Funding Source: EPA

Redevelopment Funding: -

Redev. Funding Source: -

Redev. Funding Entity Name: -

Redevelopment Start Date: -

Assessment Funding Entity: US EPA - Brownfields Assessment Cooperative Agreement

Cleanup Funding Entity: -

Grant Type: -

Accomplishment Type: Supplemental Assessment

Accomplishment Count: Y

Cooperative Agreement Number: 97228310

Start Date: 11/30/2010

Ownership Entity: Government

Completion Date: 11/30/2011

Current Owner: City of Camden

Did Owner Change: N

Cleanup Required: U

Video Available: -

Photo Available: -

Institutional Controls Required: U

IC Category Proprietary Controls: -

IC Cat. Info. Devices: -

IC Cat. Gov. Controls: -

IC Cat. Enforcement Permit Tools: -

IC in place date: -

IC in place: -

State/tribal program date: 10/6/1999

State/tribal program ID: PI # G000003602

State/tribal NFA date: -

Air cleaned: -

Asbestos found: -

Asbestos cleaned: -

Controlled substance found: -

Controlled substance cleaned: -

Drinking water affected: -

Drinking water cleaned: -

Groundwater affected: Y

Map ID
 Direction
 Distance
 Elevation

MAP FINDINGS

Site

Database(s)

EDR ID Number
 EPA ID Number

BORDEN CHEMICAL (Continued)

1014350503

Groundwater cleaned:	-
Lead contaminant found:	Y
Lead cleaned up:	-
No media affected:	-
Unknown media affected:	-
Other cleaned up:	-
Other metals found:	Y
Other metals cleaned:	-
Other contaminants found:	Y
Other contams found description:	pesticides
PAHs found:	Y
PAHs cleaned up:	-
PCBs found:	Y
PCBs cleaned up:	-
Petro products found:	-
Petro products cleaned:	-
Sediments found:	-
Sediments cleaned:	-
Soil affected:	Y
Soil cleaned up:	-
Surface water cleaned:	-
VOCs found:	Y
VOCs cleaned:	-
Cleanup other description:	-
Num. of cleanup and re-dev. jobs:	-
Past use greenspace acreage:	-
Past use residential acreage:	-
Surface Water:	-
Past use commercial acreage:	-
Past use industrial acreage:	2.7
Future use greenspace acreage:	-
Future use residential acreage:	-
Future use commercial acreage:	-
Future use industrial acreage:	-
Superfund Fed. landowner flag:	N
Arsenic cleaned up:	-
Cadmium cleaned up:	-
Chromium cleaned up:	-
Copper cleaned up:	-
Iron cleaned up:	-
mercury cleaned up:	-
Nickel Cleaned Up:	-
No clean up:	-
Pesticides cleaned up:	-
Selenium cleaned up:	-
SVOCs cleaned up:	-
Unknown clean up:	-
Arsenic contaminant found:	-
Cadmium contaminant found:	-
Chromium contaminant found:	-
Copper contaminant found:	-
Iron contaminant found:	-
Mercury contaminant found:	-
Nickel contaminant found:	-
No contaminant found:	-
Pesticides contaminant found:	-
Selenium contaminant found:	-

Map ID
Direction
Distance
Elevation

MAP FINDINGS

Site

Database(s)

EDR ID Number
EPA ID Number

BORDEN CHEMICAL (Continued)

1014350503

Redev. Funding Entity Name:	-
Redevelopment Start Date:	-
Assessment Funding Entity:	US EPA - Brownfields Assessment Cooperative Agreement
Cleanup Funding Entity:	-
Grant Type:	-
Accomplishment Type:	Phase I Environmental Assessment
Accomplishment Count:	N
Cooperative Agreement Number:	96287814
Start Date:	7/23/2015
Ownership Entity:	Government
Completion Date:	11/16/2015
Current Owner:	City of Camden
Did Owner Change:	N
Cleanup Required:	U
Video Available:	-
Photo Available:	-
Institutional Controls Required:	U
IC Category Proprietary Controls:	-
IC Cat. Info. Devices:	-
IC Cat. Gov. Controls:	-
IC Cat. Enforcement Permit Tools:	-
IC in place date:	-
IC in place:	-
State/tribal program date:	10/6/1999
State/tribal program ID:	PI # G000003602
State/tribal NFA date:	-
Air cleaned:	-
Asbestos found:	-
Asbestos cleaned:	-
Controlled substance found:	-
Controlled substance cleaned:	-
Drinking water affected:	-
Drinking water cleaned:	-
Groundwater affected:	Y
Groundwater cleaned:	-
Lead contaminant found:	Y
Lead cleaned up:	-
No media affected:	-
Unknown media affected:	-
Other cleaned up:	-
Other metals found:	Y
Other metals cleaned:	-
Other contaminants found:	Y
Other contams found description:	pesticides
PAHs found:	Y
PAHs cleaned up:	-
PCBs found:	Y
PCBs cleaned up:	-
Petro products found:	-
Petro products cleaned:	-
Sediments found:	-
Sediments cleaned:	-
Soil affected:	Y
Soil cleaned up:	-
Surface water cleaned:	-
VOCs found:	Y
VOCs cleaned:	-

Map ID
 Direction
 Distance
 Elevation

MAP FINDINGS

Site

Database(s)

EDR ID Number
 EPA ID Number

BORDEN CHEMICAL (Continued)

1014350503

Cleanup other description:	-
Num. of cleanup and re-dev. jobs:	-
Past use greenspace acreage:	-
Past use residential acreage:	-
Surface Water:	-
Past use commercial acreage:	-
Past use industrial acreage:	2.7
Future use greenspace acreage:	-
Future use residential acreage:	-
Future use commercial acreage:	-
Future use industrial acreage:	-
Superfund Fed. landowner flag:	N
Arsenic cleaned up:	-
Cadmium cleaned up:	-
Chromium cleaned up:	-
Copper cleaned up:	-
Iron cleaned up:	-
mercury cleaned up:	-
Nickel Cleaned Up:	-
No clean up:	-
Pesticides cleaned up:	-
Selenium cleaned up:	-
SVOCs cleaned up:	-
Unknown clean up:	-
Arsenic contaminant found:	-
Cadmium contaminant found:	-
Chromium contaminant found:	-
Copper contaminant found:	-
Iron contaminant found:	-
Mercury contaminant found:	-
Nickel contaminant found:	-
No contaminant found:	-
Pesticides contaminant found:	-
Selenium contaminant found:	-
SVOCs contaminant found:	-
Unknown contaminant found:	-
Future Use: Multistory	-
Media affected Bluiding Material:	-
Media affected indoor air:	-
Building material media cleaned up:	-
Indoor air media cleaned up:	-
Unknown media cleaned up:	-
Past Use: Multistory	-
Property Description:	The site is currently unused and includes a rail line and rail spur. The site was previously used for the storage and manufacture of printing inks.
Below Poverty Number:	1813
Below Poverty Percent:	53.61
Meidan Income:	2675
Meidan Income Number:	2580
Meidan Income Percent:	76.29
Vacant Housing Number:	117
Vacant Housing Percent:	10.75
Unemployed Number:	401
Unemployed Percent:	11.86

Name: BORDEN CHEMICAL

Map ID
Direction
Distance
Elevation

MAP FINDINGS

Site

Database(s)

EDR ID Number
EPA ID Number

BORDEN CHEMICAL (Continued)

1014350503

Address: 1625 FEDERAL STREET
City,State,Zip: CAMDEN, NJ 8105
Recipient Name: City of Camden
Grant Type: Cleanup
Property Number: Block 1184 Lot 5
Parcel size: 2.7
Latitude: 39.945085
Longitude: -75.101176
HCM Label: Address Matching-House Number
Map Scale: -
Point of Reference: Entrance Point of a Facility or Station
Highlights: The surrounding area includes predominantly industrial and commercial uses. A portion of the current on-site building was destroyed by fire in 1999 and subsequently demolished. The remaining portions of the building that are still standing: were also damaged by fire were subject to EPA Removal Actions primarily for asbestos containing materials and the removal and disposal of solid wastes and hazardous substances and were subject to scrap I scavenging. The site has also historically been known as Consolidated Foam. Former Use: The site is currently unused and includes a rail line and rail spur. The site was previously used for the storage and manufacture of printing inks.
Datum: World Geodetic System of 1984
Acres Property ID: 109681
IC Data Access: -
Start Date: -
Redev Completion Date: -
Completed Date: -
Acres Cleaned Up: -
Cleanup Funding: -
Cleanup Funding Source: -
Assessment Funding: -
Assessment Funding Source: -
Redevelopment Funding: -
Redev. Funding Source: -
Redev. Funding Entity Name: -
Redevelopment Start Date: -
Assessment Funding Entity: -
Cleanup Funding Entity: -
Grant Type: -
Accomplishment Type: -
Accomplishment Count: -
Cooperative Agreement Number: 96250920
Start Date: -
Ownership Entity: Government
Completion Date: -
Current Owner: City of Camden
Did Owner Change: N
Cleanup Required: U
Video Available: -
Photo Available: -
Institutional Controls Required: U
IC Category Proprietary Controls: -
IC Cat. Info. Devices: -
IC Cat. Gov. Controls: -
IC Cat. Enforcement Permit Tools: -
IC in place date: -
IC in place: -

Map ID
Direction
Distance
Elevation

MAP FINDINGS

Site

Database(s)

EDR ID Number
EPA ID Number

BORDEN CHEMICAL (Continued)

1014350503

State/tribal program date:	10/6/1999
State/tribal program ID:	PI # G000003602
State/tribal NFA date:	-
Air cleaned:	-
Asbestos found:	-
Asbestos cleaned:	-
Controlled substance found:	-
Controlled substance cleaned:	-
Drinking water affected:	-
Drinking water cleaned:	-
Groundwater affected:	Y
Groundwater cleaned:	-
Lead contaminant found:	Y
Lead cleaned up:	-
No media affected:	-
Unknown media affected:	-
Other cleaned up:	-
Other metals found:	Y
Other metals cleaned:	-
Other contaminants found:	Y
Other contams found description:	pesticides
PAHs found:	Y
PAHs cleaned up:	-
PCBs found:	Y
PCBs cleaned up:	-
Petro products found:	-
Petro products cleaned:	-
Sediments found:	-
Sediments cleaned:	-
Soil affected:	Y
Soil cleaned up:	-
Surface water cleaned:	-
VOCs found:	Y
VOCs cleaned:	-
Cleanup other description:	-
Num. of cleanup and re-dev. jobs:	-
Past use greenspace acreage:	-
Past use residential acreage:	-
Surface Water:	-
Past use commercial acreage:	-
Past use industrial acreage:	2.7
Future use greenspace acreage:	-
Future use residential acreage:	-
Future use commercial acreage:	-
Future use industrial acreage:	-
Superfund Fed. landowner flag:	N
Arsenic cleaned up:	-
Cadmium cleaned up:	-
Chromium cleaned up:	-
Copper cleaned up:	-
Iron cleaned up:	-
mercury cleaned up:	-
Nickel Cleaned Up:	-
No clean up:	-
Pesticides cleaned up:	-
Selenium cleaned up:	-
SVOCs cleaned up:	-

Map ID
 Direction
 Distance
 Elevation

MAP FINDINGS

Site

Database(s)

EDR ID Number
 EPA ID Number

BORDEN CHEMICAL (Continued)

1014350503

Unknown clean up:	-
Arsenic contaminant found:	-
Cadmium contaminant found:	-
Chromium contaminant found:	-
Copper contaminant found:	-
Iron contaminant found:	-
Mercury contaminant found:	-
Nickel contaminant found:	-
No contaminant found:	-
Pesticides contaminant found:	-
Selenium contaminant found:	-
SVOCs contaminant found:	-
Unknown contaminant found:	-
Future Use: Multistory	-
Media affected Bluiding Material:	-
Media affected indoor air:	-
Building material media cleaned up:	-
Indoor air media cleaned up:	-
Unknown media cleaned up:	-
Past Use: Multistory	-
Property Description:	The site is currently unused and includes a rail line and rail spur. The site was previously used for the storage and manufacture of printing inks.
Below Poverty Number:	1813
Below Poverty Percent:	53.61
Meidan Income:	2675
Meidan Income Number:	2580
Meidan Income Percent:	76.29
Vacant Housing Number:	117
Vacant Housing Percent:	10.75
Unemployed Number:	401
Unemployed Percent:	11.86

**W116
 NNW
 1/4-1/2
 0.320 mi.
 1689 ft.**

**LYNKRAM INDUSTRIES
 1625 FEDERAL ST
 CAMDEN CITY, NJ
 Site 4 of 4 in cluster W**

**NJ SHWS S125906407
 N/A**

Relative:	SHWS:	
Lower	Name:	LYNKRAM INDUSTRIES
	Address:	1625 FEDERAL ST
	City,State,Zip:	CAMDEN CITY, NJ
	Site ID:	59224
	Status:	Active
	Home Owner:	Not reported
	PI Number:	90301
	Detail As Of April 2012:	
	X Coord Site:	Not reported
	X Coord PI:	Not reported
	Y Coord Site:	Not reported
	Y Coord PI:	Not reported

MAP FINDINGS

Map ID
 Direction
 Distance
 Elevation

Site

Database(s)

EDR ID Number
 EPA ID Number

AC117 **KENNEDY TOWERS**
NNE **2021 WATSON ST**
1/4-1/2 **CAMDEN, NJ 08103**
0.322 mi.
1698 ft. **Site 1 of 2 in cluster AC**

NJ VCP **S102486746**
NJ Release **N/A**
NJ AIRS

Relative:
Lower

VCP:
 Incident Number: 96-09-23-0715-21
 MOA Execution Date: 08/18/1997
 Type Of Vcp File: HISTORICAL
 Pi Number: Not reported
 Case Type(Case Type): Not reported
 Case Contact: Department Not reported
 Case Contact Name: Not reported
 Case Contact: Organization Camden Housing Auth
 Case Contact: Address: Line1 Not reported
 Case Contact: Address: Line2 Not reported
 Case Contact: Address: Line3 Not reported
 Case Contact City,St,Zip: Not reported

Actual:
16 ft.

NJ Release:
 Name: KENNEDY TOWERS
 Address: 2021 WATSON ST
 City,State,Zip: CAMDEN, NJ
 Facility Type: Residential
 Facility Phone: Not reported
 Incident Date: 09/23/1996
 Incident Time: Not reported
 Trenton Dispatch Log Number: 15166
 Case Number: 96-9-23-0715-21
 Date Received: 09/23/1996
 Nature of Incident: Other
 Operator: JOYCE
 Incident Type: Not reported
 Incident Location: Not reported
 Location: Other
 Other Location: Not reported
 Contact Name: Not reported
 Caller Name: REDACTED
 Caller Title: Not reported
 Caller Address: Not reported
 Caller City,St,Zip: Not reported
 Caller Telephone: Not reported
 Substance(s): OIL FUEL
 Substance Type: Liquid
 Substance Identity: Known
 CAS Number: Not reported
 A310 Letter: Yes
 TCPA Chemical: No
 Hazrds Material: Yes
 COMU: 0408
 Ref. Code: 101
 Amt Released: UNK
 Contained: Yes
 Release Type: Terminated
 Release VE: Not reported
 Injuries: No
 Public Exposure: No
 Facility Evacuation: No

Map ID
Direction
Distance
Elevation

MAP FINDINGS

Site

Database(s)

EDR ID Number
EPA ID Number

KENNEDY TOWERS (Continued)

S102486746

Police at Scene:	No
Firemen at Scene:	No
Contamination of:	Land
Receiving Water:	Not reported
Status at Spill:	REMOVAL OF 1/10,000 GAL FUEL OIL UST.
NJ Spill Date:	Not reported
NJ Spill Time:	Not reported
NJ Spill Name:	Not reported
NJ Spill Title:	Not reported
NJ Spill Phone:	Not reported
Other Date:	Not reported
Other Time:	Not reported
Other Name:	Not reported
Other Title:	Not reported
Other Telephone:	Not reported
Public Evacuation:	No
Assistance Requested:	No
Wind Direction/Speed:	Not reported
Local Municipality Notified:	Not reported
Local Municipality Name:	CAMDEN CITY
Local Municipality Title:	OPR.#711
Local Municipality Telephone:	609-757-7400
Local Municipality Date:	09/23/1996
Local Municipality Time:	0733
Incident Description:	U.S.T.
Incident Name:	Not reported
Incident Referred To:	DRPSR
Incident Region:	BFO-CAS
Incident Telephone:	Not reported
Incident Date:	09/23/1996
Incident time:	Not reported
Incident ITM:	B
Comments:	Not reported
Date A310 Letter Printed:	Not reported
Date Local Authority Was Notified:	Not reported
Date Updated:	Not reported
Date Report Faxed to Local Authority:	Not reported
Local Authority Notification Date:	Not reported
Rep Receive Date:	Not reported
Reporter Type:	Not reported
Reporter Name:	Not reported
Reporter Title:	Not reported
Reporter Org:	Not reported
Reporter Address:	Not reported
Reporter City,St,Zip:	Not reported
Reporter County:	Not reported
Incident Status:	Not reported
Incident Category Source:	Not reported
Incident Source Name:	Not reported
Incident Source Address:	Not reported
Incident Source Address 2:	Not reported
Incident Source City,St,Zip:	Not reported
Incident Source County:	Not reported
DEP Requested:	Not reported
Confidential:	Not reported
Notify Type:	Not reported
Road Closed:	Not reported

Map ID
Direction
Distance
Elevation

MAP FINDINGS

Site

Database(s)

EDR ID Number
EPA ID Number

KENNEDY TOWERS (Continued)

S102486746

Direction: Not reported
Responsible Party: Known
Responsible Party Name: CAMDEN HOUSING AUTH.
Responsible Party Contact: JEFF
Responsible Party Title: Not reported
Responsible Party Phone: 609-968-6164
Responsible Party Street: 517 MARKET ST SW204A
Responsible Party County: CAMDEN
Responsible Party City,St,Zip: CAMDEN, NJ
Memo. Of Understanding: Not reported
Drill/trng Exercise: Not reported
Hazardous: Not reported

AIRS:

Name: KENNEDY TOWERS
Address: 2021 WATSON ST
City,State,Zip: CAMDEN, NJ 08105
Emission Year: Not reported
Facility Number: 50173
NAICS Code: Not reported
Pollutant Name: Not reported
Tons/Year lbs/Year For Taps 1000 Tons/Year For CO2: Not reported
Tons/Season (5/1-9/30): Not reported
Lbs/Day Peak Ozone Season (6/1-8/31): Not reported
Lbs/Day Co-season (12/1-2/31): Not reported
Permit of Emission: PERMIT
X Coordinate: 325344.57
Y Coordinate: 405040.44
Coordinate Units: NJ State Plane (NAD83) - USFEET
Coordinate Type: Digital Image
Active Number: GEN070001
Active Type Description: (GP-006A) Boiler Heater
Document Status: Superseded (Archived)
Expiration Date: 08/22/2012
Active Flag: Y
NAICS Description: Not reported
TPY of Fugitive Emissions: Not reported
TPY of Non-Fugitive Emissions: Not reported
Ozone Season Non-Fugitives: Not reported
Ozone Season Fugitive: Not reported
May Sep Fugitive QTY: Not reported
May Sep Total QTY: Not reported
Effective Start Date: 08/22/2007

Name: KENNEDY TOWERS
Address: 2021 WATSON ST
City,State,Zip: CAMDEN, NJ 08105
Emission Year: Not reported
Facility Number: 50173
NAICS Code: Not reported
Pollutant Name: Not reported
Tons/Year lbs/Year For Taps 1000 Tons/Year For CO2: Not reported
Tons/Season (5/1-9/30): Not reported
Lbs/Day Peak Ozone Season (6/1-8/31): Not reported
Lbs/Day Co-season (12/1-2/31): Not reported
Permit of Emission: PERMIT
X Coordinate: 325344.57

Map ID
Direction
Distance
Elevation

MAP FINDINGS

Site

Database(s)

EDR ID Number
EPA ID Number

KENNEDY TOWERS (Continued)

S102486746

Y Coordinate: 405040.44
Coordinate Units: NJ State Plane (NAD83) - USFEET
Coordinate Type: Digital Image
Active Number: GEN080001
Active Type Description: (GP-006A) Boiler Heater
Document Status: Terminated
Expiration Date: 08/23/2007
Active Flag: Y
NAICS Description: Not reported
TPY of Fugitive Emissions: Not reported
TPY of Non-Fugitive Emissions: Not reported
Ozone Season Non-Fugitives: Not reported
Ozone Season Fugitive: Not reported
May Sep Fugitive QTY: Not reported
May Sep Total QTY: Not reported
Effective Start Date: 08/22/2007

Name: KENNEDY TOWERS
Address: 2021 WATSON ST
City,State,Zip: CAMDEN, NJ 08105
Emission Year: Not reported
Facility Number: 50173
NAICS Code: Not reported
Pollutant Name: Not reported
Tons/Year lbs/Year For Taps 1000 Tons/Year For CO2: Not reported
Tons/Season (5/1-9/30): Not reported
Lbs/Day Peak Ozone Season (6/1-8/31): Not reported
Lbs/Day Co-season (12/1-2/31): Not reported
Permit of Emission: PERMIT
X Coordinate: 325344.57
Y Coordinate: 405040.44
Coordinate Units: NJ State Plane (NAD83) - USFEET
Coordinate Type: Digital Image
Active Number: GEN090001
Active Type Description: (GP-005) Emergency Generator
Document Status: Auto-Killed
Expiration Date: 03/26/2019
Active Flag: Y
NAICS Description: Not reported
TPY of Fugitive Emissions: Not reported
TPY of Non-Fugitive Emissions: Not reported
Ozone Season Non-Fugitives: Not reported
Ozone Season Fugitive: Not reported
May Sep Fugitive QTY: Not reported
May Sep Total QTY: Not reported
Effective Start Date: 03/26/2009

Name: KENNEDY TOWERS
Address: 2021 WATSON ST
City,State,Zip: CAMDEN, NJ 08105
Emission Year: Not reported
Facility Number: 50173
NAICS Code: Not reported
Pollutant Name: Not reported
Tons/Year lbs/Year For Taps 1000 Tons/Year For CO2: Not reported
Tons/Season (5/1-9/30): Not reported
Lbs/Day Peak Ozone Season (6/1-8/31): Not reported

Map ID
Direction
Distance
Elevation

MAP FINDINGS

Site

Database(s)

EDR ID Number
EPA ID Number

KENNEDY TOWERS (Continued)

S102486746

Lbs/Day Co-season (12/1-2/31): Not reported
Permit of Emission: PERMIT
X Coordinate: 325344.57
Y Coordinate: 405040.44
Coordinate Units: NJ State Plane (NAD83) - USFEET
Coordinate Type: Digital Image
Active Number: GEN110001
Active Type Description: (GP-017) Boilers < 5 MMBTU/hr
Document Status: Auto-Killed
Expiration Date: 01/10/2022
Active Flag: Y
NAICS Description: Not reported
TPY of Fugitive Emissions: Not reported
TPY of Non-Fugitive Emissions: Not reported
Ozone Season Non-Fugitives: Not reported
Ozone Season Fugitive: Not reported
May Sep Fugitive QTY: Not reported
May Sep Total QTY: Not reported
Effective Start Date: 01/10/2012

Name: KENNEDY TOWERS
Address: 2021 WATSON ST
City,State,Zip: CAMDEN, NJ 08105
Emission Year: Not reported
Facility Number: 50173
NAICS Code: Not reported
Pollutant Name: Not reported
Tons/Year lbs/Year For Taps 1000 Tons/Year For CO2: Not reported
Tons/Season (5/1-9/30): Not reported
Lbs/Day Peak Ozone Season (6/1-8/31): Not reported
Lbs/Day Co-season (12/1-2/31): Not reported
Permit of Emission: PERMIT
X Coordinate: 325344.57
Y Coordinate: 405040.44
Coordinate Units: NJ State Plane (NAD83) - USFEET
Coordinate Type: Digital Image
Active Number: PCP960003
Active Type Description: Construction of New Source
Document Status: Superseded (Archived)
Expiration Date: 01/14/2007
Active Flag: Y
NAICS Description: Not reported
TPY of Fugitive Emissions: Not reported
TPY of Non-Fugitive Emissions: Not reported
Ozone Season Non-Fugitives: Not reported
Ozone Season Fugitive: Not reported
May Sep Fugitive QTY: Not reported
May Sep Total QTY: Not reported
Effective Start Date: 01/14/1997

Name: KENNEDY TOWERS
Address: 2021 WATSON ST
City,State,Zip: CAMDEN, NJ 08105
Emission Year: Not reported
Facility Number: 50173
NAICS Code: Not reported
Pollutant Name: Not reported

Map ID
Direction
Distance
Elevation

MAP FINDINGS

Site

Database(s)

EDR ID Number
EPA ID Number

KENNEDY TOWERS (Continued)

S102486746

Tons/Year lbs/Year For Taps 1000 Tons/Year For CO2: Not reported
Tons/Season (5/1-9/30): Not reported
Lbs/Day Peak Ozone Season (6/1-8/31): Not reported
Lbs/Day Co-season (12/1-2/31): Not reported
Permit of Emission: PERMIT
X Coordinate: 325344.57
Y Coordinate: 405040.44
Coordinate Units: NJ State Plane (NAD83) - USFEET
Coordinate Type: Digital Image
Active Number: GEN220001
Active Type Description: (GP-017A) Boilers < 5 MMBTU/hr
Document Status: Approved
Expiration Date: 02/08/2027
Active Flag: Y
NAICS Description: Not reported
TPY of Fugitive Emissions: Not reported
TPY of Non-Fugitive Emissions: Not reported
Ozone Season Non-Fugitives: Not reported
Ozone Season Fugitive: Not reported
May Sep Fugitive QTY: Not reported
May Sep Total QTY: Not reported
Effective Start Date: 02/08/2022

Name: KENNEDY TOWERS
Address: 2021 WATSON ST
City,State,Zip: CAMDEN, NJ 08105
Emission Year: Not reported
Facility Number: 50173
NAICS Code: Not reported
Pollutant Name: Not reported
Tons/Year lbs/Year For Taps 1000 Tons/Year For CO2: Not reported
Tons/Season (5/1-9/30): Not reported
Lbs/Day Peak Ozone Season (6/1-8/31): Not reported
Lbs/Day Co-season (12/1-2/31): Not reported
Permit of Emission: PERMIT
X Coordinate: 325344.57
Y Coordinate: 405040.44
Coordinate Units: NJ State Plane (NAD83) - USFEET
Coordinate Type: Digital Image
Active Number: PCP960001
Active Type Description: Grandfathered Equipment
Document Status: Terminated
Expiration Date: 12/31/2011
Active Flag: Y
NAICS Description: Not reported
TPY of Fugitive Emissions: Not reported
TPY of Non-Fugitive Emissions: Not reported
Ozone Season Non-Fugitives: Not reported
Ozone Season Fugitive: Not reported
May Sep Fugitive QTY: Not reported
May Sep Total QTY: Not reported
Effective Start Date: 12/31/1996

Name: KENNEDY TOWERS
Address: 2021 WATSON ST
City,State,Zip: CAMDEN, NJ 08105
Emission Year: Not reported

Map ID
Direction
Distance
Elevation

MAP FINDINGS

Site

Database(s)

EDR ID Number
EPA ID Number

KENNEDY TOWERS (Continued)

S102486746

Facility Number:	50173
NAICS Code:	Not reported
Pollutant Name:	Not reported
Tons/Year lbs/Year For Taps 1000 Tons/Year For CO2:	Not reported
Tons/Season (5/1-9/30):	Not reported
Lbs/Day Peak Ozone Season (6/1-8/31):	Not reported
Lbs/Day Co-season (12/1-2/31):	Not reported
Permit of Emission:	PERMIT
X Coordinate:	325344.57
Y Coordinate:	405040.44
Coordinate Units:	NJ State Plane (NAD83) - USFEET
Coordinate Type:	Digital Image
Active Number:	PCP960002
Active Type Description:	Grandfathered Equipment
Document Status:	Terminated
Expiration Date:	12/31/2011
Active Flag:	Y
NAICS Description:	Not reported
TPY of Fugitive Emissions:	Not reported
TPY of Non-Fugitive Emissions:	Not reported
Ozone Season Non-Fugitives:	Not reported
Ozone Season Fugitive:	Not reported
May Sep Fugitive QTY:	Not reported
May Sep Total QTY:	Not reported
Effective Start Date:	12/31/1996
Name:	KENNEDY TOWERS
Address:	2021 WATSON ST
City,State,Zip:	CAMDEN, NJ 08105
Emission Year:	Not reported
Facility Number:	50173
NAICS Code:	Not reported
Pollutant Name:	Not reported
Tons/Year lbs/Year For Taps 1000 Tons/Year For CO2:	Not reported
Tons/Season (5/1-9/30):	Not reported
Lbs/Day Peak Ozone Season (6/1-8/31):	Not reported
Lbs/Day Co-season (12/1-2/31):	Not reported
Permit of Emission:	PERMIT
X Coordinate:	325344.57
Y Coordinate:	405040.44
Coordinate Units:	NJ State Plane (NAD83) - USFEET
Coordinate Type:	Digital Image
Active Number:	GEN210001
Active Type Description:	(GP-005B) Emergency Generator(s) Burning Gaseous Fuels
Document Status:	Approved
Expiration Date:	08/04/2026
Active Flag:	Y
NAICS Description:	Not reported
TPY of Fugitive Emissions:	Not reported
TPY of Non-Fugitive Emissions:	Not reported
Ozone Season Non-Fugitives:	Not reported
Ozone Season Fugitive:	Not reported
May Sep Fugitive QTY:	Not reported
May Sep Total QTY:	Not reported
Effective Start Date:	08/04/2021

MAP FINDINGS

Map ID
Direction
Distance
Elevation

Site

Database(s)

EDR ID Number
EPA ID Number

AC118 **KENNEDY TOWERS**
NNE **2021 WATSON ST**
1/4-1/2 **CAMDEN CITY, NJ**
0.322 mi.
1698 ft. **Site 2 of 2 in cluster AC**

NJ SHWS **S109305818**
 N/A

Relative: SHWS:
Lower Name: ACELERO LEARNING CAMDEN
 Address: 2021 WATSON ST
Actual: City,State,Zip: CAMDEN CITY, NJ
16 ft. Site ID: 10409
 Status: Closed
 Home Owner: No
 PI Number: 677138

Detail As Of April 2012:
X Coord Site: Not reported
X Coord PI: Not reported
Y Coord Site: Not reported
Y Coord PI: Not reported

Name: KENNEDY TOWERS
Address: 2021 WATSON ST
City,State,Zip: CAMDEN CITY, NJ
Site ID: 10409
Status: Closed
Home Owner: No
PI Number: G000029791

Detail As Of April 2012:
X Coord Site: Not reported
X Coord PI: Not reported
Y Coord Site: Not reported
Y Coord PI: Not reported

Z119 **GATEWAY PARK PROPERTIES PARCELS S28 & S29**
East **2248 2258 ADMIRAL WILSON BLVD**
1/4-1/2 **CAMDEN CITY, NJ 08109**
0.324 mi.
1710 ft. **Site 3 of 3 in cluster Z**

NJ SHWS **S118352905**
NJ LUST **N/A**
NJ NJEMS

Relative: SHWS:
Lower Name: GATEWAY PARK PROPERTIES PARCELS S28 & S29
 Address: 2248 2258 ADMIRAL WILSON BLVD
Actual: City,State,Zip: CAMDEN CITY, NJ
11 ft. Site ID: 583878
 Status: Active
 Home Owner: Not reported
 PI Number: 731670

Detail As Of April 2012:
X Coord Site: Not reported
X Coord PI: Not reported
Y Coord Site: Not reported
Y Coord PI: Not reported

Name: GATEWAY PARK PROPERTIES PARCELS S28 & S29
Address: 2248 2258 ADMIRAL WILSON BLVD
City,State,Zip: CAMDEN CITY, NJ
Site ID: 583878
Status: Active

Map ID
 Direction
 Distance
 Elevation

MAP FINDINGS

Site

Database(s)

EDR ID Number
 EPA ID Number

GATEWAY PARK PROPERTIES PARCELS S28 & S29 (Continued)

S118352905

Home Owner: No
 PI Number: 731670
 Detail As Of April 2012:
 X Coord Site: Not reported
 X Coord PI: Not reported
 Y Coord Site: Not reported
 Y Coord PI: Not reported

LUST:

Name: GATEWAY PARK PROPERTIES PARCELS S28 & S29
 Address: 2248 2258 ADMIRAL WILSON BLVD
 City,State,Zip: CAMDEN CITY, NJ
 Case ID: 731670
 Activity Number: LSR160001

NJEMS:

Name: GATEWAY PARK PROPERTIES PARCELS S28 & S29
 Address: 2248 2258 ADMIRAL WILSON BLVD
 City,State,Zip: CAMDEN CITY, NJ 08109
 Site Id: 583878
 Municipality: CAMDEN CITY
 Municipality Name From Spatial Overlay: CAMDEN CITY
 GNIS Civil Code For Municipality: 885177
 Municipal Code (NJ-1040): 0408
 X Coord: 326547.51000000001
 Y Coord: 402590.87
 Coord System: NJ STATE PLANE (NAD83) - USFEET
 Coord Type: Digital Image
 Coord Orign: DEP-Program
 State Standard Numeric Code From Spatial Overlay: 0408
 Unique Feature Number For Municipality From Spatial Overlay: 3400710000
 Eleven Digit Hydrologic Unit Code From Spatial Overlay): 02040202110
 Fourteen Digit Hydrologic Unit Code From Spatial Overlay: 02040202110060
 Watershed Management Area Number From Spatial Overlay: 18
 Watershed Management Area Name From Spatial Overlay: Lower Delaware
 Water Region Code From Spatial Overlay: 5
 Water Region Name From Spatial Overlay: Lower Delaware
 Sub Watershed Name From Overlay: Cooper River (below Rt 130)
 Watershed Name From Spatial Overlay: Cooper River

120
 West
 1/4-1/2
 0.333 mi.
 1756 ft.

NAVAL RESERVE CENTER
CAMDEN, NJ

FUDS 1024899168
N/A

Relative:
Higher
Actual:
19 ft.

FUDS:
 EPA Region: 2
 Installation ID: NJ29799F959400
 Congressional District Number: 1
 Name: NAVAL RESERVE CENTER
 FUDS Number: C02NJ1010
 City: CAMDEN
 State: NJ
 County: CAMDEN
 Object ID: 6475

Map ID
Direction
Distance
Elevation

MAP FINDINGS

Site

Database(s)

EDR ID Number
EPA ID Number

NAVAL RESERVE CENTER (Continued)

1024899168

USACE Division: NAD
USACE District: New England District (NAE)
Status: Properties without projects
Current Owner: Not reported
EMS Map Link: <https://fudportal.usace.army.mil/ems/ems/inventory/map/map?id=54888>
Eligibility: Eligible
Has Projects: No
NPL Status: Not on the NPL
Property History: The armory facility was used by the Navy as a recruiting and personnel processing center. The Navy continued to use this facility after World War II.

Project Required: No
Feature Description: Not reported
Latitude: 39.93888889
Longitude: -75.1075

**AB121
NW
1/4-1/2
0.337 mi.
1779 ft.**

**CAMPBELL SOUP FACILITY
ST MIHIEL AVE
CAMDEN, NJ**

**NJ HIST LUST S104423570
NJ Release N/A**

Site 3 of 4 in cluster AB

**Relative:
Higher
Actual:
19 ft.**

LUST HIST:
Case ID: 91-04-08-1520
Lead Program Assigned: Bureau of Field Operations - Initial Notice Section
Facility Status: Case Awaiting Assignment
UST ID: Not reported
TMS Number: Not reported
Remedial Level: Not reported
Case Manager: Not reported
Facility Phone: Not reported
No Further Action: Not reported
RAW Approved: Not reported
CEA: Not reported
Date CEA Lifted: Not reported
Dead Notice: Not reported

NJ Release:
Name: CAMPBELL SOUP FACILITY
Address: ST MIHIEL AVE
City,State,Zip: CAMDEN, NJ
Facility Type: Industrial
Facility Phone: 609-486-3030
Incident Date: 04/08/1991
Incident Time: 0900
Trenton Dispatch Log Number: 4526
Case Number: 91-4-8-1520-08
Date Received: 04/08/1991
Nature of Incident: Other
Operator: RICH
Incident Type: Not reported
Incident Location: Not reported
Location: Facility
Other Location: Not reported
Contact Name: Not reported
Caller Name: REDACTED

Map ID
Direction
Distance
Elevation

MAP FINDINGS

Site

Database(s)

EDR ID Number
EPA ID Number

CAMPBELL SOUP FACILITY (Continued)

S104423570

Caller Title:	Not reported
Caller Address:	Not reported
Caller City,St,Zip:	Not reported
Caller Telephone:	Not reported
Substance(s):	GASOLINE
Substance Type:	Liquid
Substance Identity:	Known
CAS Number:	Not reported
A310 Letter:	Yes
TCPA Chemical:	No
Hazrds Material:	Yes
COMU:	0408
Ref. Code:	099
Amt Released:	UNKNOWN
Contained:	No
Release Type:	Continuous
Release VE:	Not reported
Injuries:	No
Public Exposure:	No
Facility Evacuation:	No
Police at Scene:	No
Firemen at Scene:	No
Contamination of:	Land
Receiving Water:	Not reported
Status at Spill:	MONITORING WELL AT SITE SHOWS CONTAMINATION-TANK TO BE REMOVED BYREPORTING CO
NJ Spill Date:	1991-04-08 00:00:00
NJ Spill Time:	Not reported
NJ Spill Name:	OEM
NJ Spill Title:	Not reported
NJ Spill Phone:	609-882-2000
Other Date:	Not reported
Other Time:	Not reported
Other Name:	Not reported
Other Title:	Not reported
Other Telephone:	Not reported
Public Evacuation:	No
Assistance Requested:	No
Wind Direction/Speed:	Not reported
Local Municipality Notified:	Not reported
Local Municipality Name:	CAMDEN CITY
Local Municipality Title:	OPER 712
Local Municipality Telephone:	609-757-7400
Local Municipality Date:	04/08/1991
Local Municipality Time:	1526
Incident Description:	LUST-SOIL CONTAMINATION
Incident Name:	Not reported
Incident Referred To:	DEQ
Incident Region:	HQ1
Incident Telephone:	MAIL
Incident Date:	04/08/1991
Incident time:	Not reported
Incident ITM:	M
Comments:	Not reported
Date A310 Letter Printed:	Not reported
Date Local Authority Was Notified:	Not reported
Date Updated:	Not reported

Map ID
 Direction
 Distance
 Elevation

MAP FINDINGS

Site

Database(s)

EDR ID Number
 EPA ID Number

CAMPBELL SOUP FACILITY (Continued)

S104423570

Date Report Faxed to Local Authority: Not reported
 Local Authority Notification Date: Not reported
 Rep Receive Date: Not reported
 Reporter Type: Not reported
 Reporter Name: Not reported
 Reporter Title: Not reported
 Reporter Org: Not reported
 Reporter Address: Not reported
 Reporter City,St,Zip: Not reported
 Reporter County: Not reported
 Incident Status: Not reported
 Incident Category Source: Not reported
 Incident Source Name: Not reported
 Incident Source Address: Not reported
 Incident Source Address 2: Not reported
 Incident Source City,St,Zip: Not reported
 Incident Source County: Not reported
 DEP Requested: Not reported
 Confidential: Not reported
 Notify Type: Not reported
 Road Closed: Not reported
 Direction: Not reported
 Responsible Party: Known
 Responsible Party Name: CAMPBELL SOUP FACILI
 Responsible Party Contact: ROBERT ZIMMERMAN
 Responsible Party Title: ENVIR ENGNR
 Responsible Party Phone: 609-486-3030
 Responsible Party Street: CAMPBELL PLACE
 Responsible Party County: CAMDEN
 Responsible Party City,St,Zip: CAMDEN, NJ
 Memo. Of Understanding: Not reported
 Drill/trng Exercise: Not reported
 Hazardous: Not reported

**AB122
 NW
 1/4-1/2
 0.337 mi.
 1779 ft.**

**CAMPBELL SOUP COMPANY GARAGE
 CAMPBELL PL
 CAMDEN, NJ
 Site 4 of 4 in cluster AB**

**NJ HIST LUST S104434343
 NJ Release N/A**

**Relative:
 Higher
 Actual:
 19 ft.**

LUST HIST:
 Case ID: 90-07-12-1558
 Lead Program Assigned: Bureau of Underground Storage Tanks
Facility Status: Assigned to a Program
 UST ID: 0024734
 TMS Number: C91-1876; C91-2951; C91-2953
 Remedial Level: Site has confirmed soil and ground water contamination.
 Case Manager: Leonard Lipman
 Facility Phone: (609) 777-0126
 No Further Action: Not reported
 RAW Approved: Y
 CEA: Not reported
 Date CEA Lifted: Not reported
 Dead Notice: Not reported

NJ Release:
 Name: CAMPBELL SOUP COMPANY GARAGE

Map ID
Direction
Distance
Elevation

MAP FINDINGS

Site

Database(s)

EDR ID Number
EPA ID Number

CAMPBELL SOUP COMPANY GARAGE (Continued)

S104434343

Address: CAMPBELL PL
City,State,Zip: CAMDEN, NJ
Facility Type: Industrial
Facility Phone: 609-486-3030
Incident Date: 03/30/1992
Incident Time: 1300
Trenton Dispatch Log Number: 5152
Case Number: 92-3-30-1429-30
Date Received: 03/30/1992
Nature of Incident: Other
Operator: RICH
Incident Type: Not reported
Incident Location: Not reported
Location: Facility
Other Location: Not reported
Contact Name: Not reported
Caller Name: REDACTED
Caller Title: Not reported
Caller Address: Not reported
Caller City,St,Zip: Not reported
Caller Telephone: Not reported
Substance(s): SOIL CONTAMINATED W/HYDROCARBONS
Substance Type: Solid
Substance Identity: Known
CAS Number: Not reported
A310 Letter: Yes
TCPA Chemical: No
Hazrds Material: Yes
COMU: 0408
Ref. Code: 013
Amt Released: UNKNOWN
Contained: Yes
Release Type: Terminated
Release VE: Not reported
Injuries: No
Public Exposure: No
Facility Evacuation: No
Police at Scene: No
Firemen at Scene: No
Contamination of: Land
Receiving Water: NONE
Status at Spill: 1-10,000 GAL U.G. HEATING OIL TANK REMOVED AND SOIL STOCKPILED, SMALL AMMTS OF CONTAM SHOW ON TEST RESULTS
NJ Spill Date: 1992-03-30 00:00:00
NJ Spill Time: Not reported
NJ Spill Name: OEM
NJ Spill Title: Not reported
NJ Spill Phone: 609-882-2000
Other Date: Not reported
Other Time: Not reported
Other Name: Not reported
Other Title: Not reported
Other Telephone: Not reported
Public Evacuation: No
Assistance Requested: No
Wind Direction/Speed: Not reported
Local Municipality Notified: Not reported

Map ID
Direction
Distance
Elevation

MAP FINDINGS

Site

Database(s)

EDR ID Number
EPA ID Number

CAMPBELL SOUP COMPANY GARAGE (Continued)

S104434343

Local Municipality Name: CAMDEN CITY
Local Municipality Title: OPER 716
Local Municipality Telephone: 609-757-7400
Local Municipality Date: 03/30/1992
Local Municipality Time: 1435
Incident Description: LUST, SOIL CONTAMINATION
Incident Name: Not reported
Incident Referred To: DRPSR
Incident Region: HQ1
Incident Telephone: Faxed, Mailed
Incident Date: 03/30/1992
Incident time: 1434
Incident ITM: B
Comments: Not reported
Date A310 Letter Printed: Not reported
Date Local Authority Was Notified: Not reported
Date Updated: Not reported
Date Report Faxed to Local Authority: Not reported
Local Authority Notification Date: Not reported
Rep Receive Date: Not reported
Reporter Type: Not reported
Reporter Name: Not reported
Reporter Title: Not reported
Reporter Org: Not reported
Reporter Address: Not reported
Reporter City, St, Zip: Not reported
Reporter County: Not reported
Incident Status: Not reported
Incident Category Source: Not reported
Incident Source Name: Not reported
Incident Source Address: Not reported
Incident Source Address 2: Not reported
Incident Source City, St, Zip: Not reported
Incident Source County: Not reported
DEP Requested: Not reported
Confidential: Not reported
Notify Type: Not reported
Road Closed: Not reported
Direction: Not reported
Responsible Party: Known
Responsible Party Name: CAMPBELL SOUP CO
Responsible Party Contact: ROBERT ZIMMERMAN
Responsible Party Title: ENGINEER
Responsible Party Phone: 609-486-3030
Responsible Party Street: CAMPBELL PL
Responsible Party County: CAMDEN
Responsible Party City, St, Zip: CAMDEN, NJ
Memo. Of Understanding: Not reported
Drill/trng Exercise: Not reported
Hazardous: Not reported

MAP FINDINGS

Map ID
Direction
Distance
Elevation

Site

Database(s)

EDR ID Number
EPA ID Number

123
SW
1/4-1/2
0.341 mi.
1800 ft.

**PARKSIDE SCHOOL
WILDWOOD & PRINCESS ST
CAMDEN, NJ**

**NJ HIST LUST S105486741
N/A**

**Relative:
Lower**

LUST HIST:

**Actual:
18 ft.**

Case ID: Not reported
Lead Program Assigned: Bureau of Field Operations - Initial Notice Section
Facility Status: Site Issued Letter of No Further Action for Area(s) Of Concern
UST ID: 0252047
TMS Number: C93-3838
Remedial Level: Site has 1 area of concern with 1 media of concern.
Case Manager: Not reported
Facility Phone: Not reported
No Further Action: 9/29/1994 0:00:00
RAW Approved: Not reported
CEA: Not reported
Date CEA Lifted: Not reported
Dead Notice: Not reported

AD124
WSW
1/4-1/2
0.342 mi.
1804 ft.

**WAREHOUSING ASSOCIATES
1300 WALNUT ST
CAMDEN CITY, NJ**

**NJ SHWS S109309432
N/A**

**Relative:
Higher**

SHWS:

**Actual:
19 ft.**

Name: WAREHOUSING ASSOCIATES
Address: 1300 WALNUT ST
City,State,Zip: CAMDEN CITY, NJ
Site ID: 76419
Status: Closed
Home Owner: No
PI Number: G000003889

Detail As Of April 2012:

X Coord Site: Not reported
X Coord PI: Not reported
Y Coord Site: Not reported
Y Coord PI: Not reported

AD125
WSW
1/4-1/2
0.345 mi.
1819 ft.

**1240 WALNUT STREET SITE
SE PRINCESS AVE & WALNUT ST
CAMDEN CITY, NJ**

**NJ SHWS S117577049
N/A**

**Relative:
Higher**

SHWS:

**Actual:
19 ft.**

Name: 1240 WALNUT STREET SITE
Address: SE PRINCESS AVE & WALNUT ST
City,State,Zip: CAMDEN CITY, NJ
Site ID: 110274
Status: Closed
Home Owner: No
PI Number: 147339

Detail As Of April 2012:

X Coord Site: Not reported

Map ID
 Direction
 Distance
 Elevation

MAP FINDINGS

Site

Database(s)

EDR ID Number
 EPA ID Number

1240 WALNUT STREET SITE (Continued)

S117577049

X Coord Pl: Not reported
 Y Coord Site: Not reported
 Y Coord Pl: Not reported

**126
 SSE
 1/4-1/2
 0.352 mi.
 1857 ft.**

**AAA BATTERY #30
 CAMDEN, NJ**

**FUDS 1024899125
 N/A**

**Relative:
 Higher
 Actual:
 39 ft.**

FUDS:
 EPA Region: 2
 Installation ID: NJ29799F099400
 Congressional District Number: 1
 Name: AAA BATTERY #30
 FUDS Number: C02NJ0808
 City: CAMDEN
 State: NJ
 County: CAMDEN
 Object ID: 363
 USACE Division: NAD
 USACE District: New England District (NAE)
 Status: Properties without projects
 Current Owner: Not reported
 EMS Map Link: <https://fudsportal.usace.army.mil/ems/ems/inventory/map/map?id=59056>
 Eligibility: Eligible
 Has Projects: No
 NPL Status: Not on the NPL
 Property History: ARMY OBTAINED LEASE AND PERMIT FROM CAMDEN BOARD OF ED, FOR USE OF THE SITE AS AN ANTI-AIRCRAFT BATTERY COMMENCING IN 1952. THE LEASE AND PERMIT WERE CANCELLED IN 1956 AND THE LAND AND IMPROVEMENTS WERE RETURNED TO BOARD OF ED. AT THE PRESENT, SITE IS THE LOCATION OF THE ADMINISTRATIVE OFFICES OF THE CAMDEN BOARD OF ED.

Project Required: No
Feature Description: ARMY OBTAINED LEASE AND PERMIT FROM CAMDEN BOARD OF ED, FOR USE OF THE SITE AS AN ANTI-AIRCRAFT BATTERY COMMENCING IN 1952. THE LEASE AND PERMIT WERE CANCELLED IN 1956 AND THE LAND AND IMPROVEMENTS WERE RETURNED TO BOARD OF ED. AT THE PRESENT, SITE IS THE LOCATION OF THE ADMINISTRATIVE OFFICES OF THE CAMDEN BOARD OF ED.

Latitude: 39.93222222
Longitude: -75.09555556

**AE127
 North
 1/4-1/2
 0.355 mi.
 1873 ft.**

**DIMEDIO LIME CO
 1801 FEDERAL ST
 CAMDEN CITY, NJ 08105
 Site 1 of 2 in cluster AE**

**NJ HIST LUST U000365706
 NJ UST N/A
 NJ MAJOR FACILITIES**

**Relative:
 Lower
 Actual:
 17 ft.**

LUST HIST:
 Case ID: Not reported
 Lead Program Assigned: Bureau of Field Operations - Initial Notice Section
Facility Status: Site Issued Letter of No Further Action for Area(s) Of Concern
 UST ID: 0054812
 TMS Number: C95-1304
 Remedial Level: Site has 1 area of concern with 1 media of concern.

Map ID
Direction
Distance
Elevation

MAP FINDINGS

Site

Database(s)

EDR ID Number
EPA ID Number

DIMEDIO LIME CO (Continued)

U000365706

Case Manager: Hasmukh Patel
Facility Phone: (609) 633-0735
No Further Action: 6/6/2001 0:00:00
RAW Approved: Not reported
CEA: Not reported
Date CEA Lifted: Not reported
Dead Notice: Not reported

Case ID: Not reported
Lead Program Assigned: Bureau of Field Operations - Initial Notice Section
Facility Status: Site Issued Letter of No Further Action for Area(s) Of Concern
UST ID: 0054812
TMS Number: N00-1002
Remedial Level: Not reported
Case Manager: Hasmukh Patel
Facility Phone: (609) 633-0735
No Further Action: 2/14/2002 0:00:00
RAW Approved: Not reported
CEA: Not reported
Date CEA Lifted: Not reported
Dead Notice: Not reported

UST:
Facility ID: 005481

Contact:
Owner Name: Larry Gottlieb
Organization: ARIES REALTY ASSOC LLC
Contact Type(UST Reg): Property Owner
Contact Address (UST Reg): 160 Copper Road
Contact Address 2 (UST Reg): Not reported
Contact City,St,Zip (UST Reg): West Berlin, NJ 08091

Owner Name: Larry Gottlieb
Organization: ARIES REALTY ASSOC LLC
Contact Type(UST Reg): Tank Owner
Contact Address (UST Reg): 160 Copper Road
Contact Address 2 (UST Reg): Not reported
Contact City,St,Zip (UST Reg): West Berlin, NJ 08091

Tanks:
Tank Id: TANK-1
Tank Number: 0500
Tank Status: Removed
Tank Status Date: 01/01/1993
Install Date: 01/01/1987
Tank Contents: Heating Oil (No. 2)
Tank Size: 500
Tank Compliance: No
Overfill: No
Compliance Monitoring?: No
Overfill Protection: No
Spill Containment: No
Tank Wellhead Protection: Not reported
Tank/Pipe Construction Type: Tank Bare steel

Map ID
Direction
Distance
Elevation

MAP FINDINGS

Site

Database(s)

EDR ID Number
EPA ID Number

DIMEDIO LIME CO (Continued)

U000365706

Tank/Pipe Construction Type: Pipe Bare steel
Tank/Pipe Monitor: Pipe None
Tank/Pipe Monitor: Tank None

Tank Id: TANK-2
Tank Number: 120
Tank Status: Removed
Tank Status Date: 12/07/1995
Install Date: 01/01/1987
Tank Contents: Unleaded Gasoline
Tank Size: 2000
Tank Compliance: No
Overfill: Yes
Compliance Monitoring?: No
Overfill Protection: Yes
Spill Containment: No
Tank Wellhead Protection: Yes
Tank/Pipe Construction Type: Pipe Bare steel
Tank/Pipe Construction Type: Tank Bare steel
Tank/Pipe Monitor: Pipe None
Tank/Pipe Monitor: Tank None

Tank Id: TANK-3
Tank Number: 160
Tank Status: Removed
Tank Status Date: 12/07/1995
Install Date: 01/01/1987
Tank Contents: Medium Diesel Fuel (No. 2-D)
Tank Size: 6000
Tank Compliance: No
Overfill: Yes
Compliance Monitoring?: No
Overfill Protection: Yes
Spill Containment: No
Tank Wellhead Protection: Yes
Tank/Pipe Construction Type: Tank Bare steel
Tank/Pipe Construction Type: Pipe Bare steel
Tank/Pipe Monitor: Pipe None
Tank/Pipe Monitor: Tank None

Tank Id: TANK-4
Tank Number: 160B
Tank Status: Removed
Tank Status Date: 01/10/2018
Install Date: 01/01/1972
Tank Contents: Heating Oil (No. 4)
Tank Size: 6000
Tank Compliance: No
Overfill: Yes
Compliance Monitoring?: No
Overfill Protection: Yes
Spill Containment: No
Tank Wellhead Protection: Yes
Tank/Pipe Construction Type: Tank Bare steel

Map ID
Direction
Distance
Elevation

MAP FINDINGS

Site

Database(s)

EDR ID Number
EPA ID Number

DIMEDIO LIME CO (Continued)

U000365706

Tank/Pipe Construction Type: Pipe Bare steel
Tank/Pipe Monitor: Pipe None
Tank/Pipe Monitor: Tank None

Tank Id: TANK-49112
Tank Number: 5
Tank Status: Removed
Tank Status Date: 01/10/2018
Install Date: 01/01/1926
Tank Contents: Leaded Gasoline
Tank Size: 450
Tank Compliance: No
Overfill: Not reported
Compliance Monitoring?: No
Overfill Protection: Not reported
Spill Containment: Not reported
Tank Wellhead Protection: Yes
Tank/Pipe Construction Type: Pipe Bare steel
Tank/Pipe Construction Type: Tank Bare steel
Tank/Pipe Monitor: Pipe None
Tank/Pipe Monitor: Tank None

Tank Id: TANK-49115
Tank Number: 6
Tank Status: Removed
Tank Status Date: 08/29/2019
Install Date: 01/01/1941
Tank Contents: Heating Oil (No. 4)
Tank Size: 5000
Tank Compliance: No
Overfill: Not reported
Compliance Monitoring?: No
Overfill Protection: Not reported
Spill Containment: Not reported
Tank Wellhead Protection: Not reported
Tank/Pipe Construction Type: Pipe Other: No Piping Exists
Tank/Pipe Construction Type: Tank Bare steel
Tank/Pipe Monitor: Not reported

MAJOR FACILITIES:

Name: RESINTECH, INC.
Address: 1801 FEDERAL ST
City,State,Zip: CAMDEN, NJ 08105
Department Integrated Facility File Number: 040800122100
Fac Contact Name: LARRY GOTTLIEB
Fac Contact Title: PRESIDENT
Mailing Address: 1801 FEDERAL ST
Mailing City,St,Zip: Camden, NJ 08105

Map ID
 Direction
 Distance
 Elevation

MAP FINDINGS

Site

Database(s)

EDR ID Number
 EPA ID Number

AE128
North
1/4-1/2
0.355 mi.
1873 ft.

DIMEDIO LIME CO
1801 FEDERAL ST
CAMDEN CITY, NJ 08105

Site 2 of 2 in cluster AE

NJ SHWS
NJ LUST
NJ NJEMS
NJ Release
NJ ISRA

S110681469
N/A

Relative:
Lower

Actual:
17 ft.

SHWS:
 Name: DIMEDIO LIME CO
 Address: 1801 FEDERAL ST
 City,State,Zip: CAMDEN CITY, NJ
 Site ID: 10320
 Status: Active
 Home Owner: Not reported
 PI Number: 005481

Detail As Of April 2012:
 X Coord Site: Not reported
 X Coord PI: Not reported
 Y Coord Site: Not reported
 Y Coord PI: Not reported

LUST:
 Name: DIMEDIO LIME CO
 Address: 1801 FEDERAL ST
 City,State,Zip: CAMDEN CITY, NJ
 Case ID: 005481
 Activity Number: LSR190001

NJEMS:

Name:	RESINTECH CAMDEN
Address:	1801 FEDERAL ST
City,State,Zip:	CAMDEN CITY, NJ 08105
Site Id:	688252
Municipality:	CAMDEN CITY
Municipality Name From Spatial Overlay:	CAMDEN CITY
GNIS Civil Code For Municipality:	885177
Municipal Code (NJ-1040):	0408
X Coord:	324371.16013799998
Y Coord:	405429.06478399999
Coord System:	NJ STATE PLANE (NAD83) - USFEET
Coord Type:	Digital Image
Coord Origin:	DEP-SRP-GIS
State Standard Numeric Code From Spatial Overlay:	0408
Unique Feature Number For Municipality From Spatial Overlay:	3400710000
Eleven Digit Hydrologic Unit Code From Spatial Overlay:	02040202110
Fourteen Digit Hydrologic Unit Code From Spatial Overlay:	02040202110060
Watershed Management Area Number From Spatial Overlay:	18
Watershed Management Area Name From Spatial Overlay:	Lower Delaware
Water Region Code From Spatial Overlay:	5
Water Region Name From Spatial Overlay:	Lower Delaware
Sub Watershed Name From Overlay:	Cooper River (below Rt 130)
Watershed Name From Spatial Overlay:	Cooper River

NJ Release:
 Name: Not reported
 Address: 1801 FEDERAL ST
 City,State,Zip: CAMDEN CITY, NJ
 Facility Type: Industrial

Map ID
Direction
Distance
Elevation

MAP FINDINGS

Site

Database(s)

EDR ID Number
EPA ID Number

DIMEDIO LIME CO (Continued)

S110681469

Facility Phone:	Not reported
Incident Date:	11/01/2010
Incident Time:	Not reported
Trenton Dispatch Log Number:	373220
Case Number:	10-12-01-1509-15
Date Received:	12/01/2010
Nature of Incident:	Not reported
Operator:	Not reported
Incident Type:	Underground Storage Tank
Incident Location:	ACROSS FROM
Location:	Not reported
Other Location:	Not reported
Contact Name:	Not reported
Caller Name:	Not reported
Caller Title:	Not reported
Caller Address:	Not reported
Caller City,St,Zip:	Not reported
Caller Telephone:	Not reported
Substance(s):	Not reported
Substance Type:	Not reported
Substance Identity:	Not reported
CAS Number:	Not reported
A310 Letter:	Not reported
TCPA Chemical:	Not reported
Hazrds Material:	Not reported
COMU:	Not reported
Ref. Code:	Not reported
Amt Released:	Not reported
Contained:	Not reported
Release Type:	Not reported
Release VE:	Not reported
Injuries:	No
Public Exposure:	No
Facility Evacuation:	No
Police at Scene:	No
Firemen at Scene:	No
Contamination of:	Not reported
Receiving Water:	Not reported
Status at Spill:	Not reported
NJ Spill Date:	Not reported
NJ Spill Time:	Not reported
NJ Spill Name:	Not reported
NJ Spill Title:	Not reported
NJ Spill Phone:	Not reported
Other Date:	Not reported
Other Time:	Not reported
Other Name:	Not reported
Other Title:	Not reported
Other Telephone:	Not reported
Public Evacuation:	No
Assistance Requested:	Not reported
Wind Direction/Speed:	Not reported
Local Municipality Notified:	Not reported
Local Municipality Name:	Not reported
Local Municipality Title:	Not reported
Local Municipality Telephone:	Not reported
Local Municipality Date:	Not reported

Map ID
Direction
Distance
Elevation

MAP FINDINGS

Site

Database(s)

EDR ID Number
EPA ID Number

DIMEDIO LIME CO (Continued)

S110681469

Local Municipality Time:	Not reported
Incident Description:	Not reported
Incident Name:	Not reported
Incident Referred To:	Not reported
Incident Region:	Not reported
Incident Telephone:	Not reported
Incident Date:	Not reported
Incident time:	Not reported
Incident ITM:	Not reported
Comments:	Not reported
Date A310 Letter Printed:	Not reported
Date Local Authority Was Notified:	Not reported
Date Updated:	Not reported
Date Report Faxed to Local Authority:	Not reported
Local Authority Notification Date:	Not reported
Rep Receive Date:	12/01/2010
Reporter Type:	Citizen Complaint
Reporter Name:	REDACTED
Reporter Title:	REDACTED
Reporter Org:	REDACTED
Reporter Address:	Not reported
Reporter City,St,Zip:	Not reported
Reporter County:	Not reported
Incident Status:	Terminated
Incident Category Source:	Other
Incident Source Name:	UNKNOWN
Incident Source Address:	Not reported
Incident Source Address 2:	Not reported
Incident Source City,St,Zip:	NJ
Incident Source County:	Not reported
DEP Requested:	Yes
Confidential:	Not reported
Notify Type:	Not reported
Road Closed:	Not reported
Direction:	Not reported
Responsible Party:	Not reported
Responsible Party Name:	Not reported
Responsible Party Contact:	Not reported
Responsible Party Title:	Not reported
Responsible Party Phone:	Not reported
Responsible Party Street:	Not reported
Responsible Party County:	Not reported
Responsible Party City,St,Zip:	Not reported
Memo. Of Understanding:	Not reported
Drill/trng Exercise:	Not reported
Hazardous:	Not reported
Name:	Not reported
Address:	1801 FEDERAL ST
City,State,Zip:	CAMDEN CITY, NJ 08103
Facility Type:	Residential
Facility Phone:	Not reported
Incident Date:	01/31/2019
Incident Time:	Not reported
Trenton Dispatch Log Number:	704013
Case Number:	19-02-06-1450-38
Date Received:	02/06/2019

Map ID
Direction
Distance
Elevation

MAP FINDINGS

Site

Database(s)

EDR ID Number
EPA ID Number

DIMEDIO LIME CO (Continued)

S110681469

Nature of Incident:	Not reported
Operator:	Not reported
Incident Type:	Underground Storage Tank
Incident Location:	FORMER CONSTRUCTION SUPPLY CO
Location:	Not reported
Other Location:	Not reported
Contact Name:	LARRY GOTTLIEB
Caller Name:	Not reported
Caller Title:	Not reported
Caller Address:	Not reported
Caller City,St,Zip:	Not reported
Caller Telephone:	Not reported
Substance(s):	Not reported
Substance Type:	Not reported
Substance Identity:	Not reported
CAS Number:	Not reported
A310 Letter:	Not reported
TCPA Chemical:	Not reported
Hazrds Material:	Not reported
COMU:	Not reported
Ref. Code:	Not reported
Amt Released:	Not reported
Contained:	Not reported
Release Type:	Not reported
Release VE:	Not reported
Injuries:	No
Public Exposure:	No
Facility Evacuation:	No
Police at Scene:	No
Firemen at Scene:	No
Contamination of:	Not reported
Receiving Water:	Not reported
Status at Spill:	Not reported
NJ Spill Date:	Not reported
NJ Spill Time:	Not reported
NJ Spill Name:	Not reported
NJ Spill Title:	Not reported
NJ Spill Phone:	Not reported
Other Date:	Not reported
Other Time:	Not reported
Other Name:	Not reported
Other Title:	Not reported
Other Telephone:	Not reported
Public Evacuation:	No
Assistance Requested:	Not reported
Wind Direction/Speed:	Not reported
Local Municipality Notified:	Not reported
Local Municipality Name:	Not reported
Local Municipality Title:	Not reported
Local Municipality Telephone:	Not reported
Local Municipality Date:	Not reported
Local Municipality Time:	Not reported
Incident Description:	Not reported
Incident Name:	Not reported
Incident Referred To:	Not reported
Incident Region:	Not reported
Incident Telephone:	Not reported

Map ID
Direction
Distance
Elevation

MAP FINDINGS

Site

Database(s)

EDR ID Number
EPA ID Number

DIMEDIO LIME CO (Continued)

S110681469

Incident Date: Not reported
Incident time: Not reported
Incident ITM: Not reported
Comments: Not reported
Date A310 Letter Printed: Not reported
Date Local Authority Was Notified: Not reported
Date Updated: Not reported
Date Report Faxed to Local Authority: Not reported
Local Authority Notification Date: Not reported
Rep Receive Date: 02/06/2019
Reporter Type: Other
Reporter Name: REDACTED
Reporter Title: REDACTED
Reporter Org: REDACTED
Reporter Address: Not reported
Reporter City,St,Zip: Not reported
Reporter County: Not reported
Incident Status: Terminated
Incident Category Source: Other
Incident Source Name: ARIES REALTY ASSOC LLC
Incident Source Address: 160 COOPER RD
Incident Source Address 2: Not reported
Incident Source City,St,Zip: Berlin Twp, NJ
Incident Source County: Camden
DEP Requested: No
Confidential: Not reported
Notify Type: Not reported
Road Closed: Not reported
Direction: Not reported
Responsible Party: Not reported
Responsible Party Name: Not reported
Responsible Party Contact: Not reported
Responsible Party Title: Not reported
Responsible Party Phone: Not reported
Responsible Party Street: Not reported
Responsible Party County: Not reported
Responsible Party City,St,Zip: Not reported
Memo. Of Understanding: Not reported
Drill/trng Exercise: Not reported
Hazardous: Not reported

NJ ISRA:

Name: DIMEDIO LIME CO
Address: 1801 FEDERAL ST
City,State,Zip: CAMDEN CITY, NJ 08105
Pi Number: 005481
Action Number: Not reported
Title: E20160220 DiMedio Lime Co
Isra Trg: Finalized Date: Not reported
Start Date: 2012-12-31
Case Status: LSRP Oversight
Case No: Not reported
Case Name: E20160220 DiMedio Lime Co
Trigger Type: Cessation
Trigger Date: 2012-12-31

Name: DIMEDIO LIME CO

Map ID
Direction
Distance
Elevation

MAP FINDINGS

Site

Database(s)

EDR ID Number
EPA ID Number

DIMEDIO LIME CO (Continued)

S110681469

Address: 1801 FEDERAL ST
City,State,Zip: CAMDEN CITY, NJ 08105
Pi Number: 005481
Action Number: Not reported
Title: E20160220 DiMedio Lime Co
Isra Trg: Finalized Date: Not reported
Start Date: 2018-12-06
Case Status: RAO-Entire Site (Unrestricted Use)
Case No: Not reported
Case Name: E20160220 DiMedio Lime Co
Trigger Type: Cessation
Trigger Date: 2012-12-31

Name: DIMEDIO LIME CO
Address: 1801 FEDERAL ST
City,State,Zip: CAMDEN CITY, NJ 08105
Pi Number: 005481
Action Number: Not reported
Title: E20160220 DiMedio Lime Co
Isra Trg: Finalized Date: Not reported
Start Date: 2012-12-31
Case Status: LSRP Oversight
Case No: Not reported
Case Name: E20160220 DiMedio Lime Co
Trigger Type: Property Sale
Trigger Date: 2015-03-12

Name: DIMEDIO LIME CO
Address: 1801 FEDERAL ST
City,State,Zip: CAMDEN CITY, NJ 08105
Pi Number: 005481
Action Number: Not reported
Title: E20160220 DiMedio Lime Co
Isra Trg: Finalized Date: Not reported
Start Date: 2018-12-06
Case Status: RAO-Entire Site (Unrestricted Use)
Case No: Not reported
Case Name: E20160220 DiMedio Lime Co
Trigger Type: Property Sale
Trigger Date: 2015-03-12

129
SSE
1/4-1/2
0.356 mi.
1879 ft.

1540 KAIGHN AVENUE
1540 KAIGHN AVE
CAMDEN CITY, NJ 08103

NJ SHWS S113659629
NJ NJEMS N/A
NJ Release

Relative:
Higher
Actual:
37 ft.

SHWS:
Name: 1540 KAIGHN AVENUE
Address: 1540 KAIGHN AVE
City,State,Zip: CAMDEN CITY, NJ
Site ID: 591269
Status: Closed
Home Owner: Yes
PI Number: 742705

Detail As Of April 2012:
X Coord Site: Not reported

Map ID
Direction
Distance
Elevation

MAP FINDINGS

Site

Database(s)

EDR ID Number
EPA ID Number

1540 KAIGHN AVENUE (Continued)

S113659629

X Coord Pl: Not reported
Y Coord Site: Not reported
Y Coord Pl: Not reported

NJEMS:

Name: 1540 KAIGHN AVENUE
Address: 1540 KAIGHN AVE
City,State,Zip: CAMDEN CITY, NJ 08103
Site Id: 591269
Municipality: CAMDEN CITY
Municipality Name From Spatial Overlay: CAMDEN CITY
GNIS Civil Code For Municipality: 885177
Municipal Code (NJ-1040): 0408
X Coord: 325392
Y Coord: 400915
Coord System: NJ STATE PLANE (NAD83) - USFEET
Coord Type: Exact Address Match
Coord Orign: DEP-GIS
State Standard Numeric Code From Spatial Overlay: 0408
Unique Feature Number For Municipality From Spatial Overlay: 3400710000
Eleven Digit Hydrologic Unit Code From Spatial Overlay): 02040202110
Fourteen Digit Hydrologic Unit Code From Spatial Overlay: 02040202110060
Watershed Management Area Number From Spatial Overlay: 18
Watershed Management Area Name From Spatial Overlay: Lower Delaware
Water Region Code From Spatial Overlay: 5
Water Region Name From Spatial Overlay: Lower Delaware
Sub Watershed Name From Overlay: Cooper River (below Rt 130)
Watershed Name From Spatial Overlay: Cooper River

NJ Release:

Name: Not reported
Address: 1540 KAIGHNS AVE
City,State,Zip: CAMDEN CITY, NJ 08103
Facility Type: Residential
Facility Phone: Not reported
Incident Date: 01/04/2013
Incident Time: Not reported
Trenton Dispatch Log Number: 455835
Case Number: 13-01-07-1102-38
Date Received: 01/07/2013
Nature of Incident: Not reported
Operator: Not reported
Incident Type: Underground Storage Tank
Incident Location: RESIDENTIAL
Location: Not reported
Other Location: Not reported
Contact Name: Not reported
Caller Name: Not reported
Caller Title: Not reported
Caller Address: Not reported
Caller City,St,Zip: Not reported
Caller Telephone: Not reported
Substance(s): Not reported
Substance Type: Not reported
Substance Identity: Not reported
CAS Number: Not reported

Map ID
Direction
Distance
Elevation

MAP FINDINGS

Site

Database(s)

EDR ID Number
EPA ID Number

1540 KAIGHN AVENUE (Continued)

S113659629

A310 Letter:	Not reported
TCPA Chemical:	Not reported
Hazrds Material:	Not reported
COMU:	Not reported
Ref. Code:	Not reported
Amt Released:	Not reported
Contained:	Not reported
Release Type:	Not reported
Release VE:	Not reported
Injuries:	No
Public Exposure:	No
Facility Evacuation:	No
Police at Scene:	No
Firemen at Scene:	No
Contamination of:	Not reported
Receiving Water:	Not reported
Status at Spill:	Not reported
NJ Spill Date:	Not reported
NJ Spill Time:	Not reported
NJ Spill Name:	Not reported
NJ Spill Title:	Not reported
NJ Spill Phone:	Not reported
Other Date:	Not reported
Other Time:	Not reported
Other Name:	Not reported
Other Title:	Not reported
Other Telephone:	Not reported
Public Evacuation:	No
Assistance Requested:	Not reported
Wind Direction/Speed:	Not reported
Local Municipality Notified:	Not reported
Local Municipality Name:	Not reported
Local Municipality Title:	Not reported
Local Municipality Telephone:	Not reported
Local Municipality Date:	Not reported
Local Municipality Time:	Not reported
Incident Description:	Not reported
Incident Name:	Not reported
Incident Referred To:	Not reported
Incident Region:	Not reported
Incident Telephone:	Not reported
Incident Date:	Not reported
Incident time:	Not reported
Incident ITM:	Not reported
Comments:	Not reported
Date A310 Letter Printed:	Not reported
Date Local Authority Was Notified:	Not reported
Date Updated:	Not reported
Date Report Faxed to Local Authority:	Not reported
Local Authority Notification Date:	Not reported
Rep Receive Date:	01/07/2013
Reporter Type:	Other
Reporter Name:	REDACTED
Reporter Title:	REDACTED
Reporter Org:	REDACTED
Reporter Address:	Not reported
Reporter City,St,Zip:	Not reported

Map ID
 Direction
 Distance
 Elevation

MAP FINDINGS

Site

Database(s)

EDR ID Number
 EPA ID Number

1540 KAIGHN AVENUE (Continued)

S113659629

Reporter County: Not reported
 Incident Status: Terminated
 Incident Category Source: Other
 Incident Source Name: CHARLES GIDDINS
 Incident Source Address: 1540 KAIGHNS AVE
 Incident Source Address 2: Not reported
 Incident Source City,St,Zip: Camden City, NJ 08103
 Incident Source County: Camden
 DEP Requested: No
 Confidential: Not reported
 Notify Type: Not reported
 Road Closed: Not reported
 Direction: Not reported
 Responsible Party: Not reported
 Responsible Party Name: Not reported
 Responsible Party Contact: Not reported
 Responsible Party Title: Not reported
 Responsible Party Phone: Not reported
 Responsible Party Street: Not reported
 Responsible Party County: Not reported
 Responsible Party City,St,Zip: Not reported
 Memo. Of Understanding: Not reported
 Drill/trng Exercise: Not reported
 Hazardous: Not reported

**130
 East
 1/4-1/2
 0.358 mi.
 1892 ft.**

**2305 ADMIRAL WILSON BOULEVARD
 2305 ADMIRAL WILSON BLVD
 CAMDEN CITY, NJ 08109**

**NJ SHWS
 NJ NJEMS
 NJ Release**

**S128531569
 N/A**

**Relative:
 Lower
 Actual:
 11 ft.**

SHWS:
 Name: 2305 ADMIRAL WILSON BLVD
 Address: 2305 ADMIRAL WILSON BLVD
 City,State,Zip: CAMDEN CITY, NJ
 Site ID: 689111
 Status: Active
 Home Owner: Not reported
 PI Number: 966972

Detail As Of April 2012:
 X Coord Site: Not reported
 X Coord PI: Not reported
 Y Coord Site: Not reported
 Y Coord PI: Not reported

NJEMS:
 Name: 2305 ADMIRAL WILSON BOULEVARD
 Address: 2305 ADMIRAL WILSON BLVD
 City,State,Zip: CAMDEN CITY, NJ 08109
 Site Id: 689111
 Municipality: CAMDEN CITY
 Municipality Name From Spatial Overlay: CAMDEN CITY
 GNIS Civil Code For Municipality: 885177
 Municipal Code (NJ-1040): 0408
 X Coord: 326884
 Y Coord: 402779
 Coord System: NJ STATE PLANE (NAD83) - USFEET

Map ID
Direction
Distance
Elevation

MAP FINDINGS

Site

Database(s)

EDR ID Number
EPA ID Number

2305 ADMIRAL WILSON BOULEVARD (Continued)

S128531569

Coord Type:	GIS Parcel Centroid
Coord Origin:	Submittal Document
State Standard Numeric Code From Spatial Overlay:	0408
Unique Feature Number For Municipality From Spatial Overlay:	3400710000
Eleven Digit Hydrologic Unit Code From Spatial Overlay:	02040202110
Fourteen Digit Hydrologic Unit Code From Spatial Overlay:	02040202110060
Watershed Management Area Number From Spatial Overlay:	18
Watershed Management Area Name From Spatial Overlay:	Lower Delaware
Water Region Code From Spatial Overlay:	5
Water Region Name From Spatial Overlay:	Lower Delaware
Sub Watershed Name From Overlay:	Cooper River (below Rt 130)
Watershed Name From Spatial Overlay:	Cooper River

NJ Release:

Name:	Not reported
Address:	2305 ADMIRAL WILSON BLVD
City,State,Zip:	CAMDEN CITY, NJ 8101
Facility Type:	Commercial
Facility Phone:	Not reported
Incident Date:	09/28/2021
Incident Time:	Not reported
Trenton Dispatch Log Number:	805470
Case Number:	21-09-28-1613-30
Date Received:	09/28/2021
Nature of Incident:	Not reported
Operator:	Not reported
Incident Type:	Underground Storage Tank
Incident Location:	One Stop Liquors Outlet
Location:	Not reported
Other Location:	Not reported
Contact Name:	Matt Mercuri
Caller Name:	Not reported
Caller Title:	Not reported
Caller Address:	Not reported
Caller City,St,Zip:	Not reported
Caller Telephone:	Not reported
Substance(s):	Not reported
Substance Type:	Not reported
Substance Identity:	Not reported
CAS Number:	Not reported
A310 Letter:	Not reported
TCPA Chemical:	Not reported
Hazrds Material:	Not reported
COMU:	Not reported
Ref. Code:	Not reported
Amt Released:	Not reported
Contained:	Not reported
Release Type:	Not reported
Release VE:	Not reported
Injuries:	No
Public Exposure:	No
Facility Evacuation:	No
Police at Scene:	No
Firemen at Scene:	No
Contamination of:	Not reported
Receiving Water:	Not reported
Status at Spill:	Not reported

Map ID
Direction
Distance
Elevation

MAP FINDINGS

Site

Database(s)

EDR ID Number
EPA ID Number

2305 ADMIRAL WILSON BOULEVARD (Continued)

S128531569

NJ Spill Date:	Not reported
NJ Spill Time:	Not reported
NJ Spill Name:	Not reported
NJ Spill Title:	Not reported
NJ Spill Phone:	Not reported
Other Date:	Not reported
Other Time:	Not reported
Other Name:	Not reported
Other Title:	Not reported
Other Telephone:	Not reported
Public Evacuation:	No
Assistance Requested:	Not reported
Wind Direction/Speed:	Not reported
Local Municipality Notified:	Not reported
Local Municipality Name:	Not reported
Local Municipality Title:	Not reported
Local Municipality Telephone:	Not reported
Local Municipality Date:	Not reported
Local Municipality Time:	Not reported
Incident Description:	Not reported
Incident Name:	Not reported
Incident Referred To:	Not reported
Incident Region:	Not reported
Incident Telephone:	Not reported
Incident Date:	Not reported
Incident time:	Not reported
Incident ITM:	Not reported
Comments:	Not reported
Date A310 Letter Printed:	Not reported
Date Local Authority Was Notified:	Not reported
Date Updated:	Not reported
Date Report Faxed to Local Authority:	Not reported
Local Authority Notification Date:	Not reported
Rep Receive Date:	09/28/2021
Reporter Type:	Other
Reporter Name:	REDACTED
Reporter Title:	REDACTED
Reporter Org:	REDACTED
Reporter Address:	Not reported
Reporter City,St,Zip:	Not reported
Reporter County:	Not reported
Incident Status:	Terminated
Incident Category Source:	Other
Incident Source Name:	One Stop Liquors Outlet
Incident Source Address:	2305 Admiral Wilson Blvd
Incident Source Address 2:	Not reported
Incident Source City,St,Zip:	Pennsauken Twp, NJ 08109
Incident Source County:	Camden
DEP Requested:	No
Confidential:	Not reported
Notify Type:	Not reported
Road Closed:	Not reported
Direction:	Not reported
Responsible Party:	Not reported
Responsible Party Name:	Not reported
Responsible Party Contact:	Not reported
Responsible Party Title:	Not reported

Map ID
Direction
Distance
Elevation

MAP FINDINGS

Site

Database(s)

EDR ID Number
EPA ID Number

2305 ADMIRAL WILSON BOULEVARD (Continued)

S128531569

Responsible Party Phone: Not reported
Responsible Party Street: Not reported
Responsible Party County: Not reported
Responsible Party City,St,Zip: Not reported
Memo. Of Understanding: Not reported
Drill/trng Exercise: Not reported
Hazardous: Not reported

AF131
WNW
1/4-1/2
0.362 mi.
1910 ft.
Relative:
Higher
Actual:
19 ft.

CAMPBELL SOUP CO
CAMPBELL PL
CAMDEN, NJ 08101
Site 1 of 3 in cluster AF

NJ HIST HWS **1000345562**
NJ UST **N/A**
NJ INST CONTROL
NJ Release
ICIS
US AIRS
NJ AIRS
NJ MANIFEST
NJ NPDES

HIST SHWS:

Case Status: **Active**
Status Date: 6/9/2003
Case ID: 002473
Contact: BOMM
Sub Section Label: A: Sites with On-Site Sources of Contamination
Site Municipality: 0408
Remedial Level Code: C2
Classification exception area dt: Ongoing
Classification exception area dt: 2/1/2001
Deed Notice Status: None
Deed Notice Date: Not reported
Engineering Control Status: None
Engineering Control Date: Not reported
National Priorities List Status: Not reported
National Priorities List Date: Not reported
X Coordinate: 321292
Y Coordinate: 402898
Coordinate System: NJ State Plane (NAD83) - USFEET

UST:

Facility ID: 002473

Contact:

Owner Name: JOSH FISHER
Organization: JOSH FISHER
Contact Type(UST Reg): Class A Operator
Contact Address (UST Reg): 1 CAMPBELL PL
Contact Address 2 (UST Reg): Not reported
Contact City,St,Zip (UST Reg): Camden, NJ 08103

Owner Name: KEVIN SHEFFIELD
Organization: CAMPBELL SOUP COMPANY
Contact Type(UST Reg): Facility Operator
Contact Address (UST Reg): 1 CAMPBELL PL
Contact Address 2 (UST Reg): Not reported
Contact City,St,Zip (UST Reg): Camden, NJ 08103

Owner Name: KEVIN SHEFFIELD

Map ID
Direction
Distance
Elevation

MAP FINDINGS

Site

Database(s)

EDR ID Number
EPA ID Number

CAMPBELL SOUP CO (Continued)

1000345562

Organization: CAMPBELL SOUP COMPANY
Contact Type(UST Reg): Property Owner
Contact Address (UST Reg): 1 CAMPBELL PL
Contact Address 2 (UST Reg): Not reported
Contact City,St,Zip (UST Reg): Camden, NJ 08103

Owner Name: KEVIN SHEFFIELD
Organization: CAMPBELL SOUP COMPANY
Contact Type(UST Reg): Tank Owner
Contact Address (UST Reg): 1 CAMPBELL PL
Contact Address 2 (UST Reg): Not reported
Contact City,St,Zip (UST Reg): Camden, NJ 08103

Tanks:

Tank Id: TANK-1
Tank Number: E1
Tank Status: Removed
Tank Status Date: 03/26/1992
Install Date: 01/01/1957
Tank Contents: Heating Oil (No. 2)
Tank Size: 20000
Tank Compliance: No
Overfill: No
Compliance Monitoring?: No
Overfill Protection: No
Spill Containment: No
Tank Wellhead Protection: Not reported
Tank/Pipe Construction Type: Pipe Cathodically protected steel
Tank/Pipe Construction Type: Tank Cathodically protected steel
Tank/Pipe Monitor: Pipe None
Tank/Pipe Monitor: Tank None

Tank Id: TANK-10
Tank Number: 0002
Tank Status: Removed
Tank Status Date: 05/28/2013
Install Date: 01/01/1991
Tank Contents: Medium Diesel Fuel (No. 2-D)
Tank Size: 12000
Tank Compliance: Yes
Overfill: Yes
Compliance Monitoring?: Yes
Overfill Protection: Yes
Spill Containment: Yes
Tank Wellhead Protection: Not reported
Tank/Pipe Construction Type: Pipe Fiberglass-reinforced plastic
Tank/Pipe Construction Type: Tank Cathodically protected steel - Sacrificial anode
Tank/Pipe Monitor: Pipe Interstitial
Tank/Pipe Monitor: Pipe Other: Safe (European) Suction
Tank/Pipe Monitor: Tank In-tank(automatic)monitoring
Tank/Pipe Monitor: Tank Interstitial

Tank Id: TANK-11
Tank Number: 0003

Map ID
Direction
Distance
Elevation

MAP FINDINGS

Site

Database(s)

EDR ID Number
EPA ID Number

CAMPBELL SOUP CO (Continued)

1000345562

Tank Status: Removed
Tank Status Date: 06/12/2013
Install Date: 01/01/1991
Tank Contents: Medium Diesel Fuel (No. 2-D)
Tank Size: 4000
Tank Compliance: Yes
Overfill: Yes
Compliance Monitoring?: Yes
Overfill Protection: Yes
Spill Containment: Yes
Tank Wellhead Protection: Not reported
Tank/Pipe Construction Type: Tank Cathodically protected steel - Sacrificial anode
Tank/Pipe Construction Type: Pipe Fiberglass-reinforced plastic
Tank/Pipe Monitor: Pipe Interstitial
Tank/Pipe Monitor: Pipe Other: Safe (European) Suction
Tank/Pipe Monitor: Tank In-tank(automatic)monitoring
Tank/Pipe Monitor: Tank Interstitial

Tank Id: TANK-2
Tank Number: E2
Tank Status: Removed
Tank Status Date: 04/08/1992
Install Date: 01/01/1960
Tank Contents: Unleaded Gasoline
Tank Size: 4000
Tank Compliance: No
Overfill: No
Compliance Monitoring?: No
Overfill Protection: No
Spill Containment: No
Tank Wellhead Protection: Not reported
Tank/Pipe Construction Type: Pipe Cathodically protected steel
Tank/Pipe Construction Type: Tank Cathodically protected steel
Tank/Pipe Monitor: Pipe None
Tank/Pipe Monitor: Tank None

Tank Id: TANK-3
Tank Number: E3
Tank Status: Removed
Tank Status Date: 06/29/1990
Install Date: 01/01/1957
Tank Contents: Unleaded Gasoline
Tank Size: 2000
Tank Compliance: No
Overfill: No
Compliance Monitoring?: No
Overfill Protection: No
Spill Containment: No
Tank Wellhead Protection: Not reported
Tank/Pipe Construction Type: Tank Cathodically protected steel
Tank/Pipe Construction Type: Pipe Cathodically protected steel
Tank/Pipe Monitor: Pipe None
Tank/Pipe Monitor: Tank None

Map ID
Direction
Distance
Elevation

MAP FINDINGS

Site

Database(s)

EDR ID Number
EPA ID Number

CAMPBELL SOUP CO (Continued)

1000345562

Tank Id: TANK-4
Tank Number: E4
Tank Status: Removed
Tank Status Date: 04/07/1992
Install Date: 01/01/1975
Tank Contents: Heating Oil (No. 2)
Tank Size: 10000
Tank Compliance: No
Overfill: No
Compliance Monitoring?: No
Overfill Protection: No
Spill Containment: No
Tank Wellhead Protection: Not reported
Tank/Pipe Construction Type: Tank Cathodically protected steel
Tank/Pipe Construction Type: Pipe Cathodically protected steel
Tank/Pipe Monitor: Pipe None
Tank/Pipe Monitor: Tank None

Tank Id: TANK-5
Tank Number: E5
Tank Status: Removed
Tank Status Date: 04/07/1992
Install Date: 01/01/1975
Tank Contents: Heating Oil (No. 2)
Tank Size: 10000
Tank Compliance: No
Overfill: No
Compliance Monitoring?: No
Overfill Protection: No
Spill Containment: No
Tank Wellhead Protection: Not reported
Tank/Pipe Construction Type: Pipe Cathodically protected steel
Tank/Pipe Construction Type: Tank Cathodically protected steel
Tank/Pipe Monitor: Pipe None
Tank/Pipe Monitor: Tank None

Tank Id: TANK-6
Tank Number: E6
Tank Status: Removed
Tank Status Date: 04/28/1992
Install Date: 01/01/1972
Tank Contents: Heating Oil (No. 2)
Tank Size: 30000
Tank Compliance: No
Overfill: No
Compliance Monitoring?: No
Overfill Protection: No
Spill Containment: No
Tank Wellhead Protection: Not reported
Tank/Pipe Construction Type: Pipe Cathodically protected steel
Tank/Pipe Construction Type: Tank Cathodically protected steel
Tank/Pipe Monitor: Pipe None
Tank/Pipe Monitor: Tank None

Map ID
Direction
Distance
Elevation

MAP FINDINGS

Site

Database(s)

EDR ID Number
EPA ID Number

CAMPBELL SOUP CO (Continued)

1000345562

Tank Id: TANK-7
Tank Number: 0004
Tank Status: Sump
Tank Status Date: 06/15/1991
Install Date: 06/15/1991
Tank Contents: Lubricating Oil
Tank Size: 4000
Tank Compliance: Yes
Overfill: Yes
Compliance Monitoring?: Yes
Overfill Protection: Yes
Spill Containment: Yes
Tank Wellhead Protection: Not reported
Tank/Pipe Construction Type: Pipe Fiberglass-reinforced plastic
Tank/Pipe Construction Type: Tank Other: STI-P3
Tank/Pipe Construction Type: Tank Fiberglass-coated steel
Tank/Pipe Monitor: Pipe Interstitial
Tank/Pipe Monitor: Tank Interstitial

Tank Id: TANK-9
Tank Number: 0001
Tank Status: Removed
Tank Status Date: 12/12/2014
Install Date: 01/01/1991
Tank Contents: Medium Diesel Fuel (No. 2-D)
Tank Size: 30000
Tank Compliance: Yes
Overfill: Yes
Compliance Monitoring?: Yes
Overfill Protection: Yes
Spill Containment: Yes
Tank Wellhead Protection: Not reported
Tank/Pipe Construction Type: Tank Cathodically protected steel - Sacrificial anode
Tank/Pipe Construction Type: Pipe Fiberglass-reinforced plastic
Tank/Pipe Construction Type: Tank Fiberglass-coated steel
Tank/Pipe Monitor: Pipe Interstitial
Tank/Pipe Monitor: Tank In-tank(automatic)monitoring
Tank/Pipe Monitor: Tank Interstitial

INST CONTROL:

Name: CAMPBELL SOUP COMPANY
Address: ONE CAMPBELL PL
Address 2: Not reported
City,State,Zip: CAMDEN CITY, NJ 081031799
PI Number: 002473
PI Name: CAMPBELL SOUP COMPANY
Date Established: 02/01/2001
Date Closed/Lifted: Not reported
Intermediate Durations: No
CEA Duration: 24
CEA Case Track #: 2937
CEA Name: Campbell Soup Company Garage
X Coord: 321390
Y Coord: 403279

Map ID
Direction
Distance
Elevation

MAP FINDINGS

Site

Database(s)

EDR ID Number
EPA ID Number

CAMPBELL SOUP CO (Continued)

1000345562

CEA Descriptions (SI):

Benzene

NJ Release:

Name: CAMPBELL SOUP COMPANY
Address: CAMPBELL PL
City,State,Zip: CAMDEN, NJ
Facility Type: Industrial
Facility Phone: 609-486-3030
Incident Date: 04/22/1992
Incident Time: 1700
Trenton Dispatch Log Number: 6479
Case Number: 92-4-23-1339-19
Date Received: 04/23/1992
Nature of Incident: Facility
Operator: JULIE1
Incident Type: Not reported
Incident Location: Not reported
Location: Facility
Other Location: Not reported
Contact Name: Not reported
Caller Name: REDACTED
Caller Title: Not reported
Caller Address: Not reported
Caller City,St,Zip: Not reported
Caller Telephone: Not reported
Substance(s): OIL FUEL #2
Substance Type: Liquid
Substance Identity: Known
CAS Number: Not reported
A310 Letter: Yes
TCPA Chemical: No
Hazrds Material: Yes
COMU: 0408
Ref. Code: 013
Amt Released: UNK
Contained: Yes
Release Type: Terminated
Release VE: Not reported
Injuries: No
Public Exposure: No
Facility Evacuation: No
Police at Scene: No
Firemen at Scene: No
Contamination of: Land
Receiving Water: Not reported
Status at Spill: 1/30,000 GAL UST TO BE REMOVED, WHILE SETTING BRACES AN OIL LIKE
SUBSTANCE FOUND POSSIBLE SOIL CONTAMINATION. CLEAN UP PLANNED
NJ Spill Date: 1992-04-23 00:00:00
NJ Spill Time: Not reported
NJ Spill Name: OEM
NJ Spill Title: Not reported
NJ Spill Phone: 609-882-2000
Other Date: Not reported
Other Time: Not reported
Other Name: Not reported

Map ID
Direction
Distance
Elevation

MAP FINDINGS

Site

Database(s)

EDR ID Number
EPA ID Number

CAMPBELL SOUP CO (Continued)

1000345562

Other Title:	Not reported
Other Telephone:	Not reported
Public Evacuation:	No
Assistance Requested:	No
Wind Direction/Speed:	Not reported
Local Municipality Notified:	Not reported
Local Municipality Name:	CAMDEN CITY
Local Municipality Title:	DISP. #704
Local Municipality Telephone:	609-757-7400
Local Municipality Date:	04/23/1992
Local Municipality Time:	1348
Incident Description:	L.U.S.T.
Incident Name:	Not reported
Incident Referred To:	DRPSR
Incident Region:	BUST
Incident Telephone:	Faxed,Mailed
Incident Date:	04/23/1992
Incident time:	Not reported
Incident ITM:	B
Comments:	Not reported
Date A310 Letter Printed:	Not reported
Date Local Authority Was Notified:	Not reported
Date Updated:	Not reported
Date Report Faxed to Local Authority:	Not reported
Local Authority Notification Date:	Not reported
Rep Receive Date:	Not reported
Reporter Type:	Not reported
Reporter Name:	Not reported
Reporter Title:	Not reported
Reporter Org:	Not reported
Reporter Address:	Not reported
Reporter City,St,Zip:	Not reported
Reporter County:	Not reported
Incident Status:	Not reported
Incident Category Source:	Not reported
Incident Source Name:	Not reported
Incident Source Address:	Not reported
Incident Source Address 2:	Not reported
Incident Source City,St,Zip:	Not reported
Incident Source County:	Not reported
DEP Requested:	Not reported
Confidential:	Not reported
Notify Type:	Not reported
Road Closed:	Not reported
Direction:	Not reported
Responsible Party:	Known
Responsible Party Name:	CAMPBELL SOUP COMPAN
Responsible Party Contact:	ROBERT ZIMMERMAN
Responsible Party Title:	ENV ENG
Responsible Party Phone:	609-486-3030
Responsible Party Street:	CAMPBELL PL
Responsible Party County:	CAMDEN
Responsible Party City,St,Zip:	CAMDEN, NJ
Memo. Of Understanding:	Not reported
Drill/trng Exercise:	Not reported
Hazardous:	Not reported

Map ID
Direction
Distance
Elevation

MAP FINDINGS

Site

Database(s)

EDR ID Number
EPA ID Number

CAMPBELL SOUP CO (Continued)

1000345562

ICIS:

Enforcement Action ID: NJ000A0000340070104100049
FRS ID: 110007140708
Action Name: CAMPBELL SOUP CO 340070104100049
Facility Name: CAMPBELL SOUP CO
Facility Address: CAMPBELL PL
CAMDEN, NJ 081030000
Enforcement Action Type: Civil Judicial Action
Facility County: CAMDEN
Program System Acronym: AIR
Enforcement Action Forum Desc: Judicial
EA Type Code: CIV
Facility SIC Code: 2851
Federal Facility ID: Not reported
Latitude in Decimal Degrees: 39.939659
Longitude in Decimal Degrees: -75.10792
Permit Type Desc: Not reported
Program System Acronym: NJ0000003400701041
Facility NAICS Code: 325510
Tribal Land Code: Not reported

Enforcement Action ID: NJ000A0000340070104100048
FRS ID: 110007140708
Action Name: CAMPBELL SOUP CO 340070104100048
Facility Name: CAMPBELL SOUP CO
Facility Address: CAMPBELL PL
CAMDEN, NJ 081030000
Enforcement Action Type: Notice of Violation
Facility County: CAMDEN
Program System Acronym: AIR
Enforcement Action Forum Desc: Administrative - Informal
EA Type Code: NOV
Facility SIC Code: 2851
Federal Facility ID: Not reported
Latitude in Decimal Degrees: 39.939659
Longitude in Decimal Degrees: -75.10792
Permit Type Desc: Not reported
Program System Acronym: NJ0000003400701041
Facility NAICS Code: 325510
Tribal Land Code: Not reported

Enforcement Action ID: NJ000A0000340070104100042
FRS ID: 110007140708
Action Name: CAMPBELL SOUP CO 340070104100042
Facility Name: CAMPBELL SOUP CO
Facility Address: CAMPBELL PL
CAMDEN, NJ 081030000
Enforcement Action Type: Administrative Order
Facility County: CAMDEN
Program System Acronym: AIR
Enforcement Action Forum Desc: Administrative - Formal
EA Type Code: SCAAO
Facility SIC Code: 2851
Federal Facility ID: Not reported
Latitude in Decimal Degrees: 39.939659
Longitude in Decimal Degrees: -75.10792
Permit Type Desc: Not reported

Map ID
Direction
Distance
Elevation

MAP FINDINGS

Site

Database(s)

EDR ID Number
EPA ID Number

CAMPBELL SOUP CO (Continued)

1000345562

Program System Acronym: NJ0000003400701041
Facility NAICS Code: 325510
Tribal Land Code: Not reported

Enforcement Action ID: NJ000A0000340070104100036
FRS ID: 110007140708
Action Name: CAMPBELL SOUP CO 340070104100036
Facility Name: CAMPBELL SOUP CO
Facility Address: CAMPBELL PL
CAMDEN, NJ 081030000

Enforcement Action Type: Administrative Order
Facility County: CAMDEN
Program System Acronym: AIR
Enforcement Action Forum Desc: Administrative - Formal
EA Type Code: SCAAAO
Facility SIC Code: 2851
Federal Facility ID: Not reported
Latitude in Decimal Degrees: 39.939659
Longitude in Decimal Degrees: -75.10792
Permit Type Desc: Not reported
Program System Acronym: NJ0000003400701041
Facility NAICS Code: 325510
Tribal Land Code: Not reported

Enforcement Action ID: NJ000A0000340070104100022
FRS ID: 110007140708
Action Name: CAMPBELL SOUP CO 340070104100022
Facility Name: CAMPBELL SOUP CO
Facility Address: CAMPBELL PL
CAMDEN, NJ 081030000

Enforcement Action Type: Administrative Order
Facility County: CAMDEN
Program System Acronym: AIR
Enforcement Action Forum Desc: Administrative - Formal
EA Type Code: SCAAAO
Facility SIC Code: 2851
Federal Facility ID: Not reported
Latitude in Decimal Degrees: 39.939659
Longitude in Decimal Degrees: -75.10792
Permit Type Desc: Not reported
Program System Acronym: NJ0000003400701041
Facility NAICS Code: 325510
Tribal Land Code: Not reported

Enforcement Action ID: NJ000A0000340070104100020
FRS ID: 110007140708
Action Name: CAMPBELL SOUP CO 340070104100020
Facility Name: CAMPBELL SOUP CO
Facility Address: CAMPBELL PL
CAMDEN, NJ 081030000

Enforcement Action Type: Administrative Order
Facility County: CAMDEN
Program System Acronym: AIR
Enforcement Action Forum Desc: Administrative - Formal
EA Type Code: SCAAAO
Facility SIC Code: 2851
Federal Facility ID: Not reported

Map ID
Direction
Distance
Elevation

MAP FINDINGS

Site

Database(s)

EDR ID Number
EPA ID Number

CAMPBELL SOUP CO (Continued)

1000345562

Latitude in Decimal Degrees: 39.939659
Longitude in Decimal Degrees: -75.10792
Permit Type Desc: Not reported
Program System Acronym: NJ0000003400701041
Facility NAICS Code: 325510
Tribal Land Code: Not reported

Enforcement Action ID: NJ000A0000340070104100016
FRS ID: 110007140708
Action Name: CAMPBELL SOUP CO 340070104100016
Facility Name: CAMPBELL SOUP CO
Facility Address: CAMPBELL PL
CAMDEN, NJ 081030000

Enforcement Action Type: Administrative Order
Facility County: CAMDEN
Program System Acronym: AIR
Enforcement Action Forum Desc: Administrative - Formal
EA Type Code: SCAAAO
Facility SIC Code: 2851
Federal Facility ID: Not reported
Latitude in Decimal Degrees: 39.939659
Longitude in Decimal Degrees: -75.10792
Permit Type Desc: Not reported
Program System Acronym: NJ0000003400701041
Facility NAICS Code: 325510
Tribal Land Code: Not reported

Enforcement Action ID: NJ000A0000340070104100011
FRS ID: 110007140708
Action Name: CAMPBELL SOUP CO 340070104100011
Facility Name: CAMPBELL SOUP CO
Facility Address: CAMPBELL PL
CAMDEN, NJ 081030000

Enforcement Action Type: Administrative Order
Facility County: CAMDEN
Program System Acronym: AIR
Enforcement Action Forum Desc: Administrative - Formal
EA Type Code: SCAAAO
Facility SIC Code: 2851
Federal Facility ID: Not reported
Latitude in Decimal Degrees: 39.939659
Longitude in Decimal Degrees: -75.10792
Permit Type Desc: Not reported
Program System Acronym: NJ0000003400701041
Facility NAICS Code: 325510
Tribal Land Code: Not reported

Enforcement Action ID: NJ000A0000340070104100007
FRS ID: 110007140708
Action Name: CAMPBELL SOUP CO 340070104100007
Facility Name: CAMPBELL SOUP CO
Facility Address: CAMPBELL PL
CAMDEN, NJ 081030000

Enforcement Action Type: Administrative Order
Facility County: CAMDEN
Program System Acronym: AIR
Enforcement Action Forum Desc: Administrative - Formal

Map ID
Direction
Distance
Elevation

MAP FINDINGS

Site

Database(s)

EDR ID Number
EPA ID Number

CAMPBELL SOUP CO (Continued)

1000345562

EA Type Code: SCAAAO
Facility SIC Code: 2851
Federal Facility ID: Not reported
Latitude in Decimal Degrees: 39.939659
Longitude in Decimal Degrees: -75.10792
Permit Type Desc: Not reported
Program System Acronym: NJ0000003400701041
Facility NAICS Code: 325510
Tribal Land Code: Not reported

Enforcement Action ID: NJ000A0000340070104100002
FRS ID: 110007140708
Action Name: CAMPBELL SOUP CO 340070104100002
Facility Name: CAMPBELL SOUP CO
Facility Address: CAMPBELL PL
CAMDEN, NJ 081030000

Enforcement Action Type: Administrative Order
Facility County: CAMDEN
Program System Acronym: AIR
Enforcement Action Forum Desc: Administrative - Formal
EA Type Code: SCAAAO
Facility SIC Code: 2851
Federal Facility ID: Not reported
Latitude in Decimal Degrees: 39.939659
Longitude in Decimal Degrees: -75.10792
Permit Type Desc: Not reported
Program System Acronym: NJ0000003400701041
Facility NAICS Code: 325510
Tribal Land Code: Not reported

Enforcement Action ID: NJ000A0000340070104100001
FRS ID: 110007140708
Action Name: CAMPBELL SOUP CO 340070104100001
Facility Name: CAMPBELL SOUP CO
Facility Address: CAMPBELL PL
CAMDEN, NJ 081030000

Enforcement Action Type: Notice of Violation
Facility County: CAMDEN
Program System Acronym: AIR
Enforcement Action Forum Desc: Administrative - Informal
EA Type Code: NOV
Facility SIC Code: 2851
Federal Facility ID: Not reported
Latitude in Decimal Degrees: 39.939659
Longitude in Decimal Degrees: -75.10792
Permit Type Desc: Not reported
Program System Acronym: NJ0000003400701041
Facility NAICS Code: 325510
Tribal Land Code: Not reported

Enforcement Action ID: NJ-N00005369
FRS ID: 110007140708
Action Name: CAMPBELL SOUP CO (Permit NJ0005053) Letter Of Violation/Warning Letter
Facility Name: CAMPBELL SOUP CO
Facility Address: CAMPBELL PL
CAMDEN, NJ 08101
Enforcement Action Type: Letter of Violation/ Warning Letter

Map ID
Direction
Distance
Elevation

MAP FINDINGS

Site

Database(s)

EDR ID Number
EPA ID Number

CAMPBELL SOUP CO (Continued)

1000345562

Facility County: CAMDEN
Program System Acronym: NPDES
Enforcement Action Forum Desc: Administrative - Informal
EA Type Code: LOVWL
Facility SIC Code: 8734
Federal Facility ID: Not reported
Latitude in Decimal Degrees: 39.937944
Longitude in Decimal Degrees: -75.10925
Permit Type Desc: NPDES Individual Permit
Program System Acronym: NJ0005053
Facility NAICS Code: Not reported
Tribal Land Code: Not reported

Enforcement Action ID: NJ-N00004762
FRS ID: 110007140708
Action Name: CAMPBELL SOUP CO (Permit NJ0005053) Letter Of Violation/Warning Letter
Facility Name: CAMPBELL SOUP CO
Facility Address: CAMPBELL PL
CAMDEN, NJ 08101

Enforcement Action Type: Letter of Violation/ Warning Letter
Facility County: CAMDEN
Program System Acronym: NPDES
Enforcement Action Forum Desc: Administrative - Informal
EA Type Code: LOVWL
Facility SIC Code: 8734
Federal Facility ID: Not reported
Latitude in Decimal Degrees: 39.937944
Longitude in Decimal Degrees: -75.10925
Permit Type Desc: NPDES Individual Permit
Program System Acronym: NJ0005053
Facility NAICS Code: Not reported
Tribal Land Code: Not reported

Enforcement Action ID: 02-N00003168
FRS ID: 110007140708
Action Name: CAMPBELL SOUP CO (Permit NJ0005053) Letter Of Violation/Warning Letter
Facility Name: CAMPBELL SOUP CO
Facility Address: CAMPBELL PL
CAMDEN, NJ 08101

Enforcement Action Type: Letter of Violation/ Warning Letter
Facility County: CAMDEN
Program System Acronym: NPDES
Enforcement Action Forum Desc: Administrative - Informal
EA Type Code: LOVWL
Facility SIC Code: 8734
Federal Facility ID: Not reported
Latitude in Decimal Degrees: 39.937944
Longitude in Decimal Degrees: -75.10925
Permit Type Desc: NPDES Individual Permit
Program System Acronym: NJ0005053
Facility NAICS Code: Not reported
Tribal Land Code: Not reported

Enforcement Action ID: 02-1986-0386
FRS ID: 110007140708
Action Name: CAMPBELL SOUP CO
Facility Name: CAMPBELL SOUP CO

Map ID
Direction
Distance
Elevation

MAP FINDINGS

Site

Database(s)

EDR ID Number
EPA ID Number

CAMPBELL SOUP CO (Continued)

1000345562

Facility Address: CAMPBELL PL
CAMDEN, NJ 081030000

Enforcement Action Type: Civil Judicial Action
Facility County: CAMDEN
Program System Acronym: ICIS
Enforcement Action Forum Desc: Judicial
EA Type Code: CIV
Facility SIC Code: 2032
Federal Facility ID: Not reported
Latitude in Decimal Degrees: 39.94022
Longitude in Decimal Degrees: -75.107981
Permit Type Desc: Not reported
Program System Acronym: 31984
Facility NAICS Code: Not reported
Tribal Land Code: Not reported

Enforcement Action ID: 02-1986-0161
FRS ID: 110007140708
Action Name: CAMPBELL SOUP CO
Facility Name: CAMPBELL SOUP CO
Facility Address: CAMPBELL PL
CAMDEN, NJ 081030000

Enforcement Action Type: CAA 113 Notice Of Violation
Facility County: CAMDEN
Program System Acronym: ICIS
Enforcement Action Forum Desc: Administrative - Formal
EA Type Code: 113
Facility SIC Code: 2032
Federal Facility ID: Not reported
Latitude in Decimal Degrees: 39.94022
Longitude in Decimal Degrees: -75.107981
Permit Type Desc: Not reported
Program System Acronym: 31984
Facility NAICS Code: Not reported
Tribal Land Code: Not reported

Facility Name: CAMPBELL SUPPLY CO
Address: CAMPBELL PL
Tribal Indicator: N
Fed Facility: No
NAIC Code: Not reported
SIC Code: 2013

Facility Name: CAMPBELL SUPPLY CO
Address: CAMPBELL PL
Tribal Indicator: N
Fed Facility: No
NAIC Code: Not reported
SIC Code: 2032

Facility Name: CAMPBELL SUPPLY CO
Address: CAMPBELL PL
Tribal Indicator: N
Fed Facility: No
NAIC Code: Not reported
SIC Code: 2033

Map ID
Direction
Distance
Elevation

MAP FINDINGS

Site

Database(s)

EDR ID Number
EPA ID Number

CAMPBELL SOUP CO (Continued)

1000345562

Facility Name: CAMPBELL SUPPLY CO
Address: CAMPBELL PL
Tribal Indicator: N
Fed Facility: No
NAIC Code: Not reported
SIC Code: 2013

Facility Name: CAMPBELL SUPPLY CO
Address: CAMPBELL PL
Tribal Indicator: N
Fed Facility: No
NAIC Code: Not reported
SIC Code: 2032

Facility Name: CAMPBELL SUPPLY CO
Address: CAMPBELL PL
Tribal Indicator: N
Fed Facility: No
NAIC Code: Not reported
SIC Code: 2033

Facility Name: CAMPBELL SUPPLY CO
Address: CAMPBELL PL
Tribal Indicator: N
Fed Facility: No
NAIC Code: Not reported
SIC Code: 2013

Facility Name: CAMPBELL SUPPLY CO
Address: CAMPBELL PL
Tribal Indicator: N
Fed Facility: No
NAIC Code: Not reported
SIC Code: 2032

Facility Name: CAMPBELL SUPPLY CO
Address: CAMPBELL PL
Tribal Indicator: N
Fed Facility: No
NAIC Code: Not reported
SIC Code: 2033

Facility Name: CAMPBELL SUPPLY CO
Address: CAMPBELL PL
Tribal Indicator: N
Fed Facility: No
NAIC Code: Not reported
SIC Code: 2013

Facility Name: CAMPBELL SUPPLY CO
Address: CAMPBELL PL
Tribal Indicator: N
Fed Facility: No
NAIC Code: Not reported
SIC Code: 2032

Facility Name: CAMPBELL SUPPLY CO

Map ID
Direction
Distance
Elevation

MAP FINDINGS

Site

Database(s)

EDR ID Number
EPA ID Number

CAMPBELL SOUP CO (Continued)

1000345562

Address:	CAMPBELL PL
Tribal Indicator:	N
Fed Facility:	No
NAIC Code:	Not reported
SIC Code:	2033
Facility Name:	CAMPBELL SUPPLY CO
Address:	CAMPBELL PL
Tribal Indicator:	N
Fed Facility:	No
NAIC Code:	Not reported
SIC Code:	2013
Facility Name:	CAMPBELL SUPPLY CO
Address:	CAMPBELL PL
Tribal Indicator:	N
Fed Facility:	No
NAIC Code:	Not reported
SIC Code:	2032
Facility Name:	CAMPBELL SUPPLY CO
Address:	CAMPBELL PL
Tribal Indicator:	N
Fed Facility:	No
NAIC Code:	Not reported
SIC Code:	2033
Facility Name:	CAMPBELL SUPPLY CO
Address:	CAMPBELL PL
Tribal Indicator:	N
Fed Facility:	No
NAIC Code:	Not reported
SIC Code:	2013
Facility Name:	CAMPBELL SUPPLY CO
Address:	CAMPBELL PL
Tribal Indicator:	N
Fed Facility:	No
NAIC Code:	Not reported
SIC Code:	2032
Facility Name:	CAMPBELL SUPPLY CO
Address:	CAMPBELL PL
Tribal Indicator:	N
Fed Facility:	No
NAIC Code:	Not reported
SIC Code:	2033
Facility Name:	CAMPBELL SUPPLY CO
Address:	CAMPBELL PL
Tribal Indicator:	N
Fed Facility:	No
NAIC Code:	Not reported
SIC Code:	2013
Facility Name:	CAMPBELL SUPPLY CO
Address:	CAMPBELL PL

Map ID
Direction
Distance
Elevation

MAP FINDINGS

Site

Database(s)

EDR ID Number
EPA ID Number

CAMPBELL SOUP CO (Continued)

1000345562

Tribal Indicator: N
Fed Facility: No
NAIC Code: Not reported
SIC Code: 2032

Facility Name: CAMPBELL SUPPLY CO
Address: CAMPBELL PL
Tribal Indicator: N
Fed Facility: No
NAIC Code: Not reported
SIC Code: 2033

Facility Name: CAMPBELL SUPPLY CO
Address: CAMPBELL PL
Tribal Indicator: N
Fed Facility: No
NAIC Code: Not reported
SIC Code: 2013

Facility Name: CAMPBELL SUPPLY CO
Address: CAMPBELL PL
Tribal Indicator: N
Fed Facility: No
NAIC Code: Not reported
SIC Code: 2032

Facility Name: CAMPBELL SUPPLY CO
Address: CAMPBELL PL
Tribal Indicator: N
Fed Facility: No
NAIC Code: Not reported
SIC Code: 2033

US AIRS (AFS):
Envid: 1000345562
Region Code: 02
County Code: NJ007
Programmatic ID: AIR NJ0000003400701041
Facility Registry ID: 110007140708
D and B Number: Not reported
Facility Site Name: CAMPBELL SOUP CO
Primary SIC Code: 2851
NAICS Code: 325510
Default Air Classification Code: SMI
Facility Type of Ownership Code: POF
Air CMS Category Code: OTH
HPV Status: Not reported

US AIRS (AFS):
Region Code: 02
Programmatic ID: AIR NJ0000003400701041
Facility Registry ID: 110007140708
Air Operating Status Code: OPR
Default Air Classification Code: SMI
Air Program: New Source Performance Standards
Activity Date: Not reported
Activity Status Date: 2005-03-18 00:00:00

Map ID
Direction
Distance
Elevation

MAP FINDINGS

Site

Database(s)

EDR ID Number
EPA ID Number

CAMPBELL SOUP CO (Continued)

1000345562

Activity Group: Case File
Activity Type: Case File
Activity Status: Resolved

Region Code: 02
Programmatic ID: AIR NJ0000003400701041
Facility Registry ID: 110007140708
Air Operating Status Code: OPR
Default Air Classification Code: SMI
Air Program: New Source Performance Standards
Activity Date: 2002-07-16 00:00:00
Activity Status Date: Not reported
Activity Group: Compliance Monitoring
Activity Type: Inspection/Evaluation
Activity Status: Not reported

Region Code: 02
Programmatic ID: AIR NJ0000003400701041
Facility Registry ID: 110007140708
Air Operating Status Code: OPR
Default Air Classification Code: SMI
Air Program: New Source Performance Standards
Activity Date: 2004-07-10 00:00:00
Activity Status Date: Not reported
Activity Group: Compliance Monitoring
Activity Type: Inspection/Evaluation
Activity Status: Not reported

Region Code: 02
Programmatic ID: AIR NJ0000003400701041
Facility Registry ID: 110007140708
Air Operating Status Code: OPR
Default Air Classification Code: SMI
Air Program: New Source Performance Standards
Activity Date: 2008-05-14 00:00:00
Activity Status Date: Not reported
Activity Group: Compliance Monitoring
Activity Type: Inspection/Evaluation
Activity Status: Not reported

Region Code: 02
Programmatic ID: AIR NJ0000003400701041
Facility Registry ID: 110007140708
Air Operating Status Code: OPR
Default Air Classification Code: SMI
Air Program: New Source Performance Standards
Activity Date: 2012-10-25 00:00:00
Activity Status Date: Not reported
Activity Group: Compliance Monitoring
Activity Type: Inspection/Evaluation
Activity Status: Not reported

Region Code: 02
Programmatic ID: AIR NJ0000003400701041
Facility Registry ID: 110007140708
Air Operating Status Code: OPR
Default Air Classification Code: SMI

Map ID
Direction
Distance
Elevation

MAP FINDINGS

Site

Database(s)

EDR ID Number
EPA ID Number

CAMPBELL SOUP CO (Continued)

1000345562

Air Program: New Source Performance Standards
Activity Date: 2005-02-14 00:00:00
Activity Status Date: 2005-02-14 00:00:00
Activity Group: Enforcement Action
Activity Type: Administrative - Formal
Activity Status: Final Order Issued

Region Code: 02
Programmatic ID: AIR NJ0000003400701041
Facility Registry ID: 110007140708
Air Operating Status Code: OPR
Default Air Classification Code: SMI
Air Program: State Implementation Plan for National Primary and Secondary Ambient Air Quality Standards
Activity Date: Not reported
Activity Status Date: 1997-07-07 00:00:00
Activity Group: Case File
Activity Type: Case File
Activity Status: Resolved

Region Code: 02
Programmatic ID: AIR NJ0000003400701041
Facility Registry ID: 110007140708
Air Operating Status Code: OPR
Default Air Classification Code: SMI
Air Program: State Implementation Plan for National Primary and Secondary Ambient Air Quality Standards
Activity Date: Not reported
Activity Status Date: 2002-09-24 00:00:00
Activity Group: Case File
Activity Type: Case File
Activity Status: Resolved

Region Code: 02
Programmatic ID: AIR NJ0000003400701041
Facility Registry ID: 110007140708
Air Operating Status Code: OPR
Default Air Classification Code: SMI
Air Program: State Implementation Plan for National Primary and Secondary Ambient Air Quality Standards
Activity Date: Not reported
Activity Status Date: 2002-09-26 00:00:00
Activity Group: Case File
Activity Type: Case File
Activity Status: Resolved

Region Code: 02
Programmatic ID: AIR NJ0000003400701041
Facility Registry ID: 110007140708
Air Operating Status Code: OPR
Default Air Classification Code: SMI
Air Program: State Implementation Plan for National Primary and Secondary Ambient Air Quality Standards
Activity Date: Not reported
Activity Status Date: 2003-08-20 00:00:00
Activity Group: Case File
Activity Type: Case File
Activity Status: Resolved

Region Code: 02
Programmatic ID: AIR NJ0000003400701041

Map ID
Direction
Distance
Elevation

MAP FINDINGS

Site

Database(s)

EDR ID Number
EPA ID Number

CAMPBELL SOUP CO (Continued)

1000345562

Facility Registry ID: 110007140708
Air Operating Status Code: OPR
Default Air Classification Code: SMI
Air Program: State Implementation Plan for National Primary and Secondary Ambient Air Quality Standards
Activity Date: Not reported
Activity Status Date: 2003-11-05 00:00:00
Activity Group: Case File
Activity Type: Case File
Activity Status: Resolved

Region Code: 02
Programmatic ID: AIR NJ0000003400701041
Facility Registry ID: 110007140708
Air Operating Status Code: OPR
Default Air Classification Code: SMI
Air Program: State Implementation Plan for National Primary and Secondary Ambient Air Quality Standards
Activity Date: Not reported
Activity Status Date: 2005-03-18 00:00:00
Activity Group: Case File
Activity Type: Case File
Activity Status: Resolved

Region Code: 02
Programmatic ID: AIR NJ0000003400701041
Facility Registry ID: 110007140708
Air Operating Status Code: OPR
Default Air Classification Code: SMI
Air Program: State Implementation Plan for National Primary and Secondary Ambient Air Quality Standards
Activity Date: 1998-06-26 00:00:00
Activity Status Date: Not reported
Activity Group: Compliance Monitoring
Activity Type: Inspection/Evaluation
Activity Status: Not reported

Region Code: 02
Programmatic ID: AIR NJ0000003400701041
Facility Registry ID: 110007140708
Air Operating Status Code: OPR
Default Air Classification Code: SMI
Air Program: State Implementation Plan for National Primary and Secondary Ambient Air Quality Standards
Activity Date: 2001-08-26 00:00:00
Activity Status Date: Not reported
Activity Group: Compliance Monitoring
Activity Type: Inspection/Evaluation
Activity Status: Not reported

Region Code: 02
Programmatic ID: AIR NJ0000003400701041
Facility Registry ID: 110007140708
Air Operating Status Code: OPR
Default Air Classification Code: SMI
Air Program: State Implementation Plan for National Primary and Secondary Ambient Air Quality Standards
Activity Date: 2001-08-27 00:00:00
Activity Status Date: Not reported
Activity Group: Compliance Monitoring
Activity Type: Inspection/Evaluation
Activity Status: Not reported

Map ID
Direction
Distance
Elevation

MAP FINDINGS

Site

Database(s)

EDR ID Number
EPA ID Number

CAMPBELL SOUP CO (Continued)

1000345562

Region Code: 02
Programmatic ID: AIR NJ0000003400701041
Facility Registry ID: 110007140708
Air Operating Status Code: OPR
Default Air Classification Code: SMI
Air Program: State Implementation Plan for National Primary and Secondary Ambient Air Quality Standards
Activity Date: 2002-05-13 00:00:00
Activity Status Date: Not reported
Activity Group: Compliance Monitoring
Activity Type: Inspection/Evaluation
Activity Status: Not reported

Region Code: 02
Programmatic ID: AIR NJ0000003400701041
Facility Registry ID: 110007140708
Air Operating Status Code: OPR
Default Air Classification Code: SMI
Air Program: State Implementation Plan for National Primary and Secondary Ambient Air Quality Standards
Activity Date: 2004-06-07 00:00:00
Activity Status Date: Not reported
Activity Group: Compliance Monitoring
Activity Type: Inspection/Evaluation
Activity Status: Not reported

Region Code: 02
Programmatic ID: AIR NJ0000003400701041
Facility Registry ID: 110007140708
Air Operating Status Code: OPR
Default Air Classification Code: SMI
Air Program: State Implementation Plan for National Primary and Secondary Ambient Air Quality Standards
Activity Date: 2004-08-23 00:00:00
Activity Status Date: Not reported
Activity Group: Compliance Monitoring
Activity Type: Inspection/Evaluation
Activity Status: Not reported

Region Code: 02
Programmatic ID: AIR NJ0000003400701041
Facility Registry ID: 110007140708
Air Operating Status Code: OPR
Default Air Classification Code: SMI
Air Program: State Implementation Plan for National Primary and Secondary Ambient Air Quality Standards
Activity Date: 2004-12-27 00:00:00
Activity Status Date: Not reported
Activity Group: Compliance Monitoring
Activity Type: Inspection/Evaluation
Activity Status: Not reported

Region Code: 02
Programmatic ID: AIR NJ0000003400701041
Facility Registry ID: 110007140708
Air Operating Status Code: OPR
Default Air Classification Code: SMI
Air Program: State Implementation Plan for National Primary and Secondary Ambient Air Quality Standards
Activity Date: 2005-08-18 00:00:00
Activity Status Date: Not reported
Activity Group: Compliance Monitoring

Map ID
Direction
Distance
Elevation

MAP FINDINGS

Site

Database(s)

EDR ID Number
EPA ID Number

CAMPBELL SOUP CO (Continued)

1000345562

Activity Type: Inspection/Evaluation
Activity Status: Not reported

Region Code: 02
Programmatic ID: AIR NJ0000003400701041
Facility Registry ID: 110007140708
Air Operating Status Code: OPR
Default Air Classification Code: SMI
Air Program: State Implementation Plan for National Primary and Secondary Ambient Air Quality Standards
Activity Date: 2005-10-16 00:00:00
Activity Status Date: Not reported
Activity Group: Compliance Monitoring
Activity Type: Inspection/Evaluation
Activity Status: Not reported

Region Code: 02
Programmatic ID: AIR NJ0000003400701041
Facility Registry ID: 110007140708
Air Operating Status Code: OPR
Default Air Classification Code: SMI
Air Program: State Implementation Plan for National Primary and Secondary Ambient Air Quality Standards
Activity Date: 2008-05-14 00:00:00
Activity Status Date: Not reported
Activity Group: Compliance Monitoring
Activity Type: Inspection/Evaluation
Activity Status: Not reported

Region Code: 02
Programmatic ID: AIR NJ0000003400701041
Facility Registry ID: 110007140708
Air Operating Status Code: OPR
Default Air Classification Code: SMI
Air Program: State Implementation Plan for National Primary and Secondary Ambient Air Quality Standards
Activity Date: 2012-10-25 00:00:00
Activity Status Date: Not reported
Activity Group: Compliance Monitoring
Activity Type: Inspection/Evaluation
Activity Status: Not reported

Region Code: 02
Programmatic ID: AIR NJ0000003400701041
Facility Registry ID: 110007140708
Air Operating Status Code: OPR
Default Air Classification Code: SMI
Air Program: State Implementation Plan for National Primary and Secondary Ambient Air Quality Standards
Activity Date: 1997-04-03 00:00:00
Activity Status Date: 1997-04-03 00:00:00
Activity Group: Enforcement Action
Activity Type: Administrative - Formal
Activity Status: Final Order Issued

Region Code: 02
Programmatic ID: AIR NJ0000003400701041
Facility Registry ID: 110007140708
Air Operating Status Code: OPR
Default Air Classification Code: SMI
Air Program: State Implementation Plan for National Primary and Secondary Ambient Air Quality Standards

Map ID
Direction
Distance
Elevation

MAP FINDINGS

Site

Database(s)

EDR ID Number
EPA ID Number

CAMPBELL SOUP CO (Continued)

1000345562

Activity Date: 2002-09-24 00:00:00
Activity Status Date: 2002-09-24 00:00:00
Activity Group: Enforcement Action
Activity Type: Administrative - Formal
Activity Status: Final Order Issued

Region Code: 02
Programmatic ID: AIR NJ0000003400701041
Facility Registry ID: 110007140708
Air Operating Status Code: OPR
Default Air Classification Code: SMI
Air Program: State Implementation Plan for National Primary and Secondary Ambient Air Quality Standards
Activity Date: 2002-09-26 00:00:00
Activity Status Date: 2002-09-26 00:00:00
Activity Group: Enforcement Action
Activity Type: Administrative - Formal
Activity Status: Final Order Issued

Region Code: 02
Programmatic ID: AIR NJ0000003400701041
Facility Registry ID: 110007140708
Air Operating Status Code: OPR
Default Air Classification Code: SMI
Air Program: State Implementation Plan for National Primary and Secondary Ambient Air Quality Standards
Activity Date: 2002-11-01 00:00:00
Activity Status Date: 2002-11-01 00:00:00
Activity Group: Enforcement Action
Activity Type: Administrative - Formal
Activity Status: Final Order Issued

Region Code: 02
Programmatic ID: AIR NJ0000003400701041
Facility Registry ID: 110007140708
Air Operating Status Code: OPR
Default Air Classification Code: SMI
Air Program: State Implementation Plan for National Primary and Secondary Ambient Air Quality Standards
Activity Date: 2002-11-02 00:00:00
Activity Status Date: 2002-11-02 00:00:00
Activity Group: Enforcement Action
Activity Type: Administrative - Formal
Activity Status: Final Order Issued

Region Code: 02
Programmatic ID: AIR NJ0000003400701041
Facility Registry ID: 110007140708
Air Operating Status Code: OPR
Default Air Classification Code: SMI
Air Program: State Implementation Plan for National Primary and Secondary Ambient Air Quality Standards
Activity Date: 2002-12-12 00:00:00
Activity Status Date: 2002-12-12 00:00:00
Activity Group: Enforcement Action
Activity Type: Administrative - Formal
Activity Status: Final Order Issued

Region Code: 02
Programmatic ID: AIR NJ0000003400701041
Facility Registry ID: 110007140708

Map ID
Direction
Distance
Elevation

MAP FINDINGS

Site

Database(s)

EDR ID Number
EPA ID Number

CAMPBELL SOUP CO (Continued)

1000345562

Air Operating Status Code: OPR
Default Air Classification Code: SMI
Air Program: State Implementation Plan for National Primary and Secondary Ambient Air Quality Standards
Activity Date: 2004-07-23 00:00:00
Activity Status Date: 2004-07-23 00:00:00
Activity Group: Enforcement Action
Activity Type: Administrative - Formal
Activity Status: Final Order Issued

Region Code: 02
Programmatic ID: AIR NJ0000003400701041
Facility Registry ID: 110007140708
Air Operating Status Code: OPR
Default Air Classification Code: SMI
Air Program: State Implementation Plan for National Primary and Secondary Ambient Air Quality Standards
Activity Date: 2005-02-14 00:00:00
Activity Status Date: 2005-02-14 00:00:00
Activity Group: Enforcement Action
Activity Type: Administrative - Formal
Activity Status: Final Order Issued

Region Code: 02
Programmatic ID: AIR NJ0000003400701041
Facility Registry ID: 110007140708
Air Operating Status Code: OPR
Default Air Classification Code: SMI
Air Program: State Implementation Plan for National Primary and Secondary Ambient Air Quality Standards
Activity Date: 1997-04-03 00:00:00
Activity Status Date: 1997-04-03 00:00:00
Activity Group: Enforcement Action
Activity Type: Administrative - Informal
Activity Status: Achieved

Region Code: 02
Programmatic ID: AIR NJ0000003400701041
Facility Registry ID: 110007140708
Air Operating Status Code: OPR
Default Air Classification Code: SMI
Air Program: State Implementation Plan for National Primary and Secondary Ambient Air Quality Standards
Activity Date: 2011-03-03 00:00:00
Activity Status Date: 2011-03-03 00:00:00
Activity Group: Enforcement Action
Activity Type: Administrative - Informal
Activity Status: Achieved

Region Code: 02
Programmatic ID: AIR NJ0000003400701041
Facility Registry ID: 110007140708
Air Operating Status Code: OPR
Default Air Classification Code: SMI
Air Program: State Implementation Plan for National Primary and Secondary Ambient Air Quality Standards
Activity Date: 2011-07-12 00:00:00
Activity Status Date: 2011-07-12 00:00:00
Activity Group: Enforcement Action
Activity Type: Judicial
Activity Status: Closed

Map ID
Direction
Distance
Elevation

MAP FINDINGS

Site

Database(s)

EDR ID Number
EPA ID Number

CAMPBELL SOUP CO (Continued)

1000345562

Region Code: 02
Programmatic ID: AIR NJ0000003400701041
Facility Registry ID: 110007140708
Air Operating Status Code: OPR
Default Air Classification Code: SMI
Air Program: Title V Permits
Activity Date: Not reported
Activity Status Date: 2002-09-24 00:00:00
Activity Group: Case File
Activity Type: Case File
Activity Status: Resolved

Region Code: 02
Programmatic ID: AIR NJ0000003400701041
Facility Registry ID: 110007140708
Air Operating Status Code: OPR
Default Air Classification Code: SMI
Air Program: Title V Permits
Activity Date: Not reported
Activity Status Date: 2002-09-26 00:00:00
Activity Group: Case File
Activity Type: Case File
Activity Status: Resolved

Region Code: 02
Programmatic ID: AIR NJ0000003400701041
Facility Registry ID: 110007140708
Air Operating Status Code: OPR
Default Air Classification Code: SMI
Air Program: Title V Permits
Activity Date: Not reported
Activity Status Date: 2003-08-20 00:00:00
Activity Group: Case File
Activity Type: Case File
Activity Status: Resolved

Region Code: 02
Programmatic ID: AIR NJ0000003400701041
Facility Registry ID: 110007140708
Air Operating Status Code: OPR
Default Air Classification Code: SMI
Air Program: Title V Permits
Activity Date: Not reported
Activity Status Date: 2003-11-05 00:00:00
Activity Group: Case File
Activity Type: Case File
Activity Status: Resolved

Region Code: 02
Programmatic ID: AIR NJ0000003400701041
Facility Registry ID: 110007140708
Air Operating Status Code: OPR
Default Air Classification Code: SMI
Air Program: Title V Permits
Activity Date: Not reported
Activity Status Date: 2005-03-18 00:00:00
Activity Group: Case File

Map ID
Direction
Distance
Elevation

MAP FINDINGS

Site

Database(s)

EDR ID Number
EPA ID Number

CAMPBELL SOUP CO (Continued)

1000345562

Activity Type:	Case File
Activity Status:	Resolved
Region Code:	02
Programmatic ID:	AIR NJ0000003400701041
Facility Registry ID:	110007140708
Air Operating Status Code:	OPR
Default Air Classification Code:	SMI
Air Program:	Title V Permits
Activity Date:	2001-08-26 00:00:00
Activity Status Date:	Not reported
Activity Group:	Compliance Monitoring
Activity Type:	Inspection/Evaluation
Activity Status:	Not reported
Region Code:	02
Programmatic ID:	AIR NJ0000003400701041
Facility Registry ID:	110007140708
Air Operating Status Code:	OPR
Default Air Classification Code:	SMI
Air Program:	Title V Permits
Activity Date:	2001-08-27 00:00:00
Activity Status Date:	Not reported
Activity Group:	Compliance Monitoring
Activity Type:	Inspection/Evaluation
Activity Status:	Not reported
Region Code:	02
Programmatic ID:	AIR NJ0000003400701041
Facility Registry ID:	110007140708
Air Operating Status Code:	OPR
Default Air Classification Code:	SMI
Air Program:	Title V Permits
Activity Date:	2002-05-13 00:00:00
Activity Status Date:	Not reported
Activity Group:	Compliance Monitoring
Activity Type:	Inspection/Evaluation
Activity Status:	Not reported
Region Code:	02
Programmatic ID:	AIR NJ0000003400701041
Facility Registry ID:	110007140708
Air Operating Status Code:	OPR
Default Air Classification Code:	SMI
Air Program:	Title V Permits
Activity Date:	2002-10-27 00:00:00
Activity Status Date:	Not reported
Activity Group:	Compliance Monitoring
Activity Type:	Inspection/Evaluation
Activity Status:	Not reported
Region Code:	02
Programmatic ID:	AIR NJ0000003400701041
Facility Registry ID:	110007140708
Air Operating Status Code:	OPR
Default Air Classification Code:	SMI
Air Program:	Title V Permits

Map ID
Direction
Distance
Elevation

MAP FINDINGS

Site

Database(s)

EDR ID Number
EPA ID Number

CAMPBELL SOUP CO (Continued)

1000345562

Activity Date: 2003-09-12 00:00:00
Activity Status Date: Not reported
Activity Group: Compliance Monitoring
Activity Type: Inspection/Evaluation
Activity Status: Not reported

Region Code: 02
Programmatic ID: AIR NJ0000003400701041
Facility Registry ID: 110007140708
Air Operating Status Code: OPR
Default Air Classification Code: SMI
Air Program: Title V Permits
Activity Date: 2004-06-07 00:00:00
Activity Status Date: Not reported
Activity Group: Compliance Monitoring
Activity Type: Inspection/Evaluation
Activity Status: Not reported

Region Code: 02
Programmatic ID: AIR NJ0000003400701041
Facility Registry ID: 110007140708
Air Operating Status Code: OPR
Default Air Classification Code: SMI
Air Program: Title V Permits
Activity Date: 2004-08-23 00:00:00
Activity Status Date: Not reported
Activity Group: Compliance Monitoring
Activity Type: Inspection/Evaluation
Activity Status: Not reported

Region Code: 02
Programmatic ID: AIR NJ0000003400701041
Facility Registry ID: 110007140708
Air Operating Status Code: OPR
Default Air Classification Code: SMI
Air Program: Title V Permits
Activity Date: 2004-12-27 00:00:00
Activity Status Date: Not reported
Activity Group: Compliance Monitoring
Activity Type: Inspection/Evaluation
Activity Status: Not reported

Region Code: 02
Programmatic ID: AIR NJ0000003400701041
Facility Registry ID: 110007140708
Air Operating Status Code: OPR
Default Air Classification Code: SMI
Air Program: Title V Permits
Activity Date: 2005-08-18 00:00:00
Activity Status Date: Not reported
Activity Group: Compliance Monitoring
Activity Type: Inspection/Evaluation
Activity Status: Not reported

Region Code: 02
Programmatic ID: AIR NJ0000003400701041
Facility Registry ID: 110007140708

Map ID
Direction
Distance
Elevation

MAP FINDINGS

Site

Database(s)

EDR ID Number
EPA ID Number

CAMPBELL SOUP CO (Continued)

1000345562

Air Operating Status Code: OPR
Default Air Classification Code: SMI
Air Program: Title V Permits
Activity Date: 2005-10-16 00:00:00
Activity Status Date: Not reported
Activity Group: Compliance Monitoring
Activity Type: Inspection/Evaluation
Activity Status: Not reported

Region Code: 02
Programmatic ID: AIR NJ0000003400701041
Facility Registry ID: 110007140708
Air Operating Status Code: OPR
Default Air Classification Code: SMI
Air Program: Title V Permits
Activity Date: 2002-09-24 00:00:00
Activity Status Date: 2002-09-24 00:00:00
Activity Group: Enforcement Action
Activity Type: Administrative - Formal
Activity Status: Final Order Issued

Region Code: 02
Programmatic ID: AIR NJ0000003400701041
Facility Registry ID: 110007140708
Air Operating Status Code: OPR
Default Air Classification Code: SMI
Air Program: Title V Permits
Activity Date: 2002-11-01 00:00:00
Activity Status Date: 2002-11-01 00:00:00
Activity Group: Enforcement Action
Activity Type: Administrative - Formal
Activity Status: Final Order Issued

Region Code: 02
Programmatic ID: AIR NJ0000003400701041
Facility Registry ID: 110007140708
Air Operating Status Code: OPR
Default Air Classification Code: SMI
Air Program: Title V Permits
Activity Date: 2002-11-02 00:00:00
Activity Status Date: 2002-11-02 00:00:00
Activity Group: Enforcement Action
Activity Type: Administrative - Formal
Activity Status: Final Order Issued

Region Code: 02
Programmatic ID: AIR NJ0000003400701041
Facility Registry ID: 110007140708
Air Operating Status Code: OPR
Default Air Classification Code: SMI
Air Program: Title V Permits
Activity Date: 2002-12-12 00:00:00
Activity Status Date: 2002-12-12 00:00:00
Activity Group: Enforcement Action
Activity Type: Administrative - Formal
Activity Status: Final Order Issued

Map ID
Direction
Distance
Elevation

MAP FINDINGS

Site

Database(s)

EDR ID Number
EPA ID Number

CAMPBELL SOUP CO (Continued)

1000345562

Region Code: 02
Programmatic ID: AIR NJ0000003400701041
Facility Registry ID: 110007140708
Air Operating Status Code: OPR
Default Air Classification Code: SMI
Air Program: Title V Permits
Activity Date: 2004-07-23 00:00:00
Activity Status Date: 2004-07-23 00:00:00
Activity Group: Enforcement Action
Activity Type: Administrative - Formal
Activity Status: Final Order Issued

Region Code: 02
Programmatic ID: AIR NJ0000003400701041
Facility Registry ID: 110007140708
Air Operating Status Code: OPR
Default Air Classification Code: SMI
Air Program: Title V Permits
Activity Date: 2005-02-14 00:00:00
Activity Status Date: 2005-02-14 00:00:00
Activity Group: Enforcement Action
Activity Type: Administrative - Formal
Activity Status: Final Order Issued

AIRS:

Name: CAMPBELL SOUP CO
Address: CAMPBELL PL
City,State,Zip: CAMDEN, NJ 08103
Emission Year: Not reported
Facility Number: 51595
NAICS Code: Not reported
Pollutant Name: Not reported
Tons/Year lbs/Year For Taps 1000 Tons/Year For CO2: Not reported
Tons/Season (5/1-9/30): Not reported
Lbs/Day Peak Ozone Season (6/1-8/31): Not reported
Lbs/Day Co-season (12/1-2/31): Not reported
Permit of Emission: PERMIT
X Coordinate: 321390
Y Coordinate: 403279
Coordinate Units: NJ State Plane (NAD83) - USFEET
Coordinate Type: Digital Image
Active Number: BOP030001
Active Type Description: Modification
Document Status: Superseded (Archived)
Expiration Date: 04/05/2004
Active Flag: N
NAICS Description: Not reported
TPY of Fugitive Emissions: Not reported
TPY of Non-Fugitive Emissions: Not reported
Ozone Season Non-Fugitives: Not reported
Ozone Season Fugitive: Not reported
May Sep Fugitive QTY: Not reported
May Sep Total QTY: Not reported
Effective Start Date: 02/23/2004

Name: CAMPBELL SOUP CO

Map ID
Direction
Distance
Elevation

MAP FINDINGS

Site

Database(s)

EDR ID Number
EPA ID Number

CAMPBELL SOUP CO (Continued)

1000345562

Address: CAMPBELL PL
City,State,Zip: CAMDEN, NJ 08103
Emission Year: Not reported
Facility Number: 51595
NAICS Code: Not reported
Pollutant Name: Not reported
Tons/Year lbs/Year For Taps 1000 Tons/Year For CO2: Not reported
Tons/Season (5/1-9/30): Not reported
Lbs/Day Peak Ozone Season (6/1-8/31): Not reported
Lbs/Day Co-season (12/1-2/31): Not reported
Permit of Emission: PERMIT
X Coordinate: 321390
Y Coordinate: 403279
Coordinate Units: NJ State Plane (NAD83) - USFEET
Coordinate Type: Digital Image
Active Number: BOP030002
Active Type Description: Modification
Document Status: Superseded (Archived)
Expiration Date: 08/08/2005
Active Flag: N
NAICS Description: Not reported
TPY of Fugitive Emissions: Not reported
TPY of Non-Fugitive Emissions: Not reported
Ozone Season Non-Fugitives: Not reported
Ozone Season Fugitive: Not reported
May Sep Fugitive QTY: Not reported
May Sep Total QTY: Not reported
Effective Start Date: 04/21/2004

Name: CAMPBELL SOUP CO
Address: CAMPBELL PL
City,State,Zip: CAMDEN, NJ 08103
Emission Year: Not reported
Facility Number: 51595
NAICS Code: Not reported
Pollutant Name: Not reported
Tons/Year lbs/Year For Taps 1000 Tons/Year For CO2: Not reported
Tons/Season (5/1-9/30): Not reported
Lbs/Day Peak Ozone Season (6/1-8/31): Not reported
Lbs/Day Co-season (12/1-2/31): Not reported
Permit of Emission: PERMIT
X Coordinate: 321390
Y Coordinate: 403279
Coordinate Units: NJ State Plane (NAD83) - USFEET
Coordinate Type: Digital Image
Active Number: BOP990001
Active Type Description: Initial Operating Permit
Document Status: Superseded (Archived)
Expiration Date: 08/09/2005
Active Flag: N
NAICS Description: Not reported
TPY of Fugitive Emissions: Not reported
TPY of Non-Fugitive Emissions: Not reported
Ozone Season Non-Fugitives: Not reported
Ozone Season Fugitive: Not reported
May Sep Fugitive QTY: Not reported
May Sep Total QTY: Not reported

Map ID
Direction
Distance
Elevation

MAP FINDINGS

Site

Database(s)

EDR ID Number
EPA ID Number

CAMPBELL SOUP CO (Continued)

1000345562

Effective Start Date:	08/09/2000
Name:	CAMPBELL SOUP CO
Address:	CAMPBELL PL
City,State,Zip:	CAMDEN, NJ 08103
Emission Year:	Not reported
Facility Number:	51595
NAICS Code:	Not reported
Pollutant Name:	Not reported
Tons/Year lbs/Year For Taps 1000 Tons/Year For CO2:	Not reported
Tons/Season (5/1-9/30):	Not reported
Lbs/Day Peak Ozone Season (6/1-8/31):	Not reported
Lbs/Day Co-season (12/1-2/31):	Not reported
Permit of Emission:	PERMIT
X Coordinate:	321390
Y Coordinate:	403279
Coordinate Units:	NJ State Plane (NAD83) - USFEET
Coordinate Type:	Digital Image
Active Number:	BOP040001
Active Type Description:	5 Year Renewal
Document Status:	Terminated
Expiration Date:	02/07/2005
Active Flag:	N
NAICS Description:	Not reported
TPY of Fugitive Emissions:	Not reported
TPY of Non-Fugitive Emissions:	Not reported
Ozone Season Non-Fugitives:	Not reported
Ozone Season Fugitive:	Not reported
May Sep Fugitive QTY:	Not reported
May Sep Total QTY:	Not reported
Effective Start Date:	09/15/2004
Name:	CAMPBELL SOUP CO
Address:	CAMPBELL PL
City,State,Zip:	CAMDEN, NJ 08103
Emission Year:	Not reported
Facility Number:	51595
NAICS Code:	Not reported
Pollutant Name:	Not reported
Tons/Year lbs/Year For Taps 1000 Tons/Year For CO2:	Not reported
Tons/Season (5/1-9/30):	Not reported
Lbs/Day Peak Ozone Season (6/1-8/31):	Not reported
Lbs/Day Co-season (12/1-2/31):	Not reported
Permit of Emission:	PERMIT
X Coordinate:	321390
Y Coordinate:	403279
Coordinate Units:	NJ State Plane (NAD83) - USFEET
Coordinate Type:	Digital Image
Active Number:	BOP030003
Active Type Description:	Modification
Document Status:	Superseded (Archived)
Expiration Date:	04/20/2004
Active Flag:	N
NAICS Description:	Not reported
TPY of Fugitive Emissions:	Not reported
TPY of Non-Fugitive Emissions:	Not reported
Ozone Season Non-Fugitives:	Not reported

Map ID
Direction
Distance
Elevation

MAP FINDINGS

Site

Database(s)

EDR ID Number
EPA ID Number

CAMPBELL SOUP CO (Continued)

1000345562

Ozone Season Fugitive: Not reported
May Sep Fugitive QTY: Not reported
May Sep Total QTY: Not reported
Effective Start Date: 04/06/2004

NJ MANIFEST:

EPA Id: NJD001288042
Mail Address: 1 CAMPBELL PLACE
Mail City/State/Zip: CAMDEN 081031799
Facility Phone: 8563424855
Emergency Phone: Not reported
Contact: GARY PASTERNAK
Comments: MAILING ADDRESS UPDATED
SIC Code: 2032
County: 04
Municipal: 08
Previous EPA Id: Not reported
Gen Flag: X
Trans Flag: Not reported
TSD Flag: D
Name Change: Not reported
Date Change: Not reported

Manifest:

Manifest Number: 006875388JJK
EPA ID: NJD001288042
Date Shipped: 11/15/2011
TSD EPA ID: NJD002200046
Transporter EPA ID: NJ0000027193
Transporter 2 EPA ID: Not reported
Transporter 3 EPA ID: Not reported
Transporter 4 EPA ID: Not reported
Transporter 5 EPA ID: Not reported
Transporter 6 EPA ID: Not reported
Transporter 7 EPA ID: Not reported
Transporter 8 EPA ID: Not reported
Transporter 9 EPA ID: Not reported
Transporter 10 EPA ID: Not reported
Date Trans1 Transported Waste: Not reported
Date Trans2 Transported Waste: Not reported
Date Trans3 Transported Waste: Not reported
Date Trans4 Transported Waste: Not reported
Date Trans5 Transported Waste: Not reported
Date Trans6 Transported Waste: Not reported
Date Trans7 Transported Waste: Not reported
Date Trans8 Transported Waste: Not reported
Date Trans9 Transported Waste: Not reported
Date Trans10 Transported Waste: Not reported
Date TSD Received Waste: Not reported
TSD EPA Facility Name: Not reported
QTY Units: Not reported
Transporter SEQ ID: Not reported
Transporter-1 Date: Not reported
Waste SEQ ID: Not reported
Waste Type Code 2: Not reported
Waste Type Code 3: Not reported
Waste Type Code 4: Not reported

Map ID
Direction
Distance
Elevation

MAP FINDINGS

Site

Database(s)

EDR ID Number
EPA ID Number

CAMPBELL SOUP CO (Continued)

1000345562

Waste Type Code 5: Not reported
Waste Type Code 6: Not reported
Date Accepted: Not reported
Manifest Discrepancy Type: Not reported
Data Entry Number: Not reported
Was Load Rejected: CAMDEN 081031799
Reason Load Was Rejected: Not reported

Waste:
Manifest Year: Not reported
Waste Code: F002
Hand Code: H141
Quantity: 55.00 gallons

Manifest Number: 007022320JJK
EPA ID: NJD001288042
Date Shipped: 7/10/2012
TSDf EPA ID: NJD002200046
Transporter EPA ID: NJ0000027193
Transporter 2 EPA ID: Not reported
Transporter 3 EPA ID: Not reported
Transporter 4 EPA ID: Not reported
Transporter 5 EPA ID: Not reported
Transporter 6 EPA ID: Not reported
Transporter 7 EPA ID: Not reported
Transporter 8 EPA ID: Not reported
Transporter 9 EPA ID: Not reported
Transporter 10 EPA ID: Not reported
Date Trans1 Transported Waste: Not reported
Date Trans2 Transported Waste: Not reported
Date Trans3 Transported Waste: Not reported
Date Trans4 Transported Waste: Not reported
Date Trans5 Transported Waste: Not reported
Date Trans6 Transported Waste: Not reported
Date Trans7 Transported Waste: Not reported
Date Trans8 Transported Waste: Not reported
Date Trans9 Transported Waste: Not reported
Date Trans10 Transported Waste: Not reported
Date TSDf Received Waste: Not reported
TSDf EPA Facility Name: Not reported
QTY Units: Not reported
Transporter SEQ ID: Not reported
Transporter-1 Date: Not reported
Waste SEQ ID: Not reported
Waste Type Code 2: Not reported
Waste Type Code 3: Not reported
Waste Type Code 4: Not reported
Waste Type Code 5: Not reported
Waste Type Code 6: Not reported
Date Accepted: Not reported
Manifest Discrepancy Type: Not reported
Data Entry Number: Not reported
Was Load Rejected: CAMDEN 081031799
Reason Load Was Rejected: Not reported

Waste:
Manifest Year: Not reported

Map ID
Direction
Distance
Elevation

MAP FINDINGS

Site

Database(s)

EDR ID Number
EPA ID Number

CAMPBELL SOUP CO (Continued)

1000345562

Waste Code: D002 D007
Hand Code: Not reported
Quantity: 10.00 Pounds

Manifest Year: Not reported
Waste Code: D001 D007
Hand Code: Not reported
Quantity: 10.00 Pounds

Manifest Year: Not reported
Waste Code: D001 D035
Hand Code: Not reported
Quantity: 30.00 Pounds

Manifest Year: Not reported
Waste Code: D001 D003
Hand Code: Not reported
Quantity: 1.00 Pounds

Manifest Year: Not reported
Waste Code: D005 D009
Hand Code: Not reported
Quantity: 1.00 Pounds

Manifest Number: 007022413JJK
EPA ID: NJD001288042
Date Shipped: 2/9/2012
TSDF EPA ID: NJD002200046
Transporter EPA ID: NJ0000027193
Transporter 2 EPA ID: Not reported
Transporter 3 EPA ID: Not reported
Transporter 4 EPA ID: Not reported
Transporter 5 EPA ID: Not reported
Transporter 6 EPA ID: Not reported
Transporter 7 EPA ID: Not reported
Transporter 8 EPA ID: Not reported
Transporter 9 EPA ID: Not reported
Transporter 10 EPA ID: Not reported
Date Trans1 Transported Waste: Not reported
Date Trans2 Transported Waste: Not reported
Date Trans3 Transported Waste: Not reported
Date Trans4 Transported Waste: Not reported
Date Trans5 Transported Waste: Not reported
Date Trans6 Transported Waste: Not reported
Date Trans7 Transported Waste: Not reported
Date Trans8 Transported Waste: Not reported
Date Trans9 Transported Waste: Not reported
Date Trans10 Transported Waste: Not reported
Date TSDF Received Waste: Not reported
TSDF EPA Facility Name: Not reported
QTY Units: Not reported
Transporter SEQ ID: Not reported
Transporter-1 Date: Not reported
Waste SEQ ID: Not reported
Waste Type Code 2: Not reported
Waste Type Code 3: Not reported

Map ID
Direction
Distance
Elevation

MAP FINDINGS

Site

Database(s)

EDR ID Number
EPA ID Number

CAMPBELL SOUP CO (Continued)

1000345562

Waste Type Code 4: Not reported
Waste Type Code 5: Not reported
Waste Type Code 6: Not reported
Date Accepted: Not reported
Manifest Discrepancy Type: Not reported
Data Entry Number: Not reported
Was Load Rejected: CAMDEN 081031799
Reason Load Was Rejected: Not reported

Waste:
Manifest Year: Not reported
Waste Code: D001 F002 F003 F005
Hand Code: Not reported
Quantity: 400.00 Pounds

Manifest Number: 006033090JJK
EPA ID: NJD001288042
Date Shipped: 5/9/2013
TSDf EPA ID: NJD002200046
Transporter EPA ID: NJD002200046
Transporter 2 EPA ID: Not reported
Transporter 3 EPA ID: Not reported
Transporter 4 EPA ID: Not reported
Transporter 5 EPA ID: Not reported
Transporter 6 EPA ID: Not reported
Transporter 7 EPA ID: Not reported
Transporter 8 EPA ID: Not reported
Transporter 9 EPA ID: Not reported
Transporter 10 EPA ID: Not reported
Date Trans1 Transported Waste: Not reported
Date Trans2 Transported Waste: Not reported
Date Trans3 Transported Waste: Not reported
Date Trans4 Transported Waste: Not reported
Date Trans5 Transported Waste: Not reported
Date Trans6 Transported Waste: Not reported
Date Trans7 Transported Waste: Not reported
Date Trans8 Transported Waste: Not reported
Date Trans9 Transported Waste: Not reported
Date Trans10 Transported Waste: Not reported
Date TSDf Received Waste: Not reported
TSDf EPA Facility Name: Not reported
QTY Units: Not reported
Transporter SEQ ID: Not reported
Transporter-1 Date: Not reported
Waste SEQ ID: Not reported
Waste Type Code 2: Not reported
Waste Type Code 3: Not reported
Waste Type Code 4: Not reported
Waste Type Code 5: Not reported
Waste Type Code 6: Not reported
Date Accepted: Not reported
Manifest Discrepancy Type: Not reported
Data Entry Number: Not reported
Was Load Rejected: CAMDEN 081031799
Reason Load Was Rejected: Not reported

Waste:

Map ID
Direction
Distance
Elevation

MAP FINDINGS

Site

Database(s)

EDR ID Number
EPA ID Number

CAMPBELL SOUP CO (Continued)

1000345562

Manifest Year: Not reported
Waste Code: D001 F002 F003 F005
Hand Code: Not reported
Quantity: 400.00 Pounds

Manifest Number: 000840864JJK
EPA ID: NJD001288042
Date Shipped: 12/08/2008
TSDf EPA ID: NJD002200046
Transporter EPA ID: NJ0000027193
Transporter 2 EPA ID: Not reported
Transporter 3 EPA ID: Not reported
Transporter 4 EPA ID: Not reported
Transporter 5 EPA ID: Not reported
Transporter 6 EPA ID: Not reported
Transporter 7 EPA ID: Not reported
Transporter 8 EPA ID: Not reported
Transporter 9 EPA ID: Not reported
Transporter 10 EPA ID: Not reported
Date Trans1 Transported Waste: 12/08/2008
Date Trans2 Transported Waste: Not reported
Date Trans3 Transported Waste: Not reported
Date Trans4 Transported Waste: Not reported
Date Trans5 Transported Waste: Not reported
Date Trans6 Transported Waste: Not reported
Date Trans7 Transported Waste: Not reported
Date Trans8 Transported Waste: Not reported
Date Trans9 Transported Waste: Not reported
Date Trans10 Transported Waste: Not reported
Date TSDf Received Waste: 12/15/2008
TSDf EPA Facility Name: Not reported
QTY Units: Not reported
Transporter SEQ ID: Not reported
Transporter-1 Date: Not reported
Waste SEQ ID: Not reported
Waste Type Code 2: Not reported
Waste Type Code 3: Not reported
Waste Type Code 4: Not reported
Waste Type Code 5: Not reported
Waste Type Code 6: Not reported
Date Accepted: Not reported
Manifest Discrepancy Type: Not reported
Data Entry Number: Not reported
Was Load Rejected: CAMDEN 081031799
Reason Load Was Rejected: Not reported

Waste:

Manifest Year: Not reported
Waste Code: D001
Hand Code: H141
Quantity: 10 P

Manifest Number: 007022094JJK
EPA ID: NJD001288042
Date Shipped: 9/27/2012
TSDf EPA ID: NJD002200046

Map ID
Direction
Distance
Elevation

MAP FINDINGS

Site

Database(s)

EDR ID Number
EPA ID Number

CAMPBELL SOUP CO (Continued)

1000345562

Transporter EPA ID: NJ0000027193
Transporter 2 EPA ID: Not reported
Transporter 3 EPA ID: Not reported
Transporter 4 EPA ID: Not reported
Transporter 5 EPA ID: Not reported
Transporter 6 EPA ID: Not reported
Transporter 7 EPA ID: Not reported
Transporter 8 EPA ID: Not reported
Transporter 9 EPA ID: Not reported
Transporter 10 EPA ID: Not reported
Date Trans1 Transported Waste: Not reported
Date Trans2 Transported Waste: Not reported
Date Trans3 Transported Waste: Not reported
Date Trans4 Transported Waste: Not reported
Date Trans5 Transported Waste: Not reported
Date Trans6 Transported Waste: Not reported
Date Trans7 Transported Waste: Not reported
Date Trans8 Transported Waste: Not reported
Date Trans9 Transported Waste: Not reported
Date Trans10 Transported Waste: Not reported
Date TSDf Received Waste: Not reported
TSDf EPA Facility Name: Not reported
QTY Units: Not reported
Transporter SEQ ID: Not reported
Transporter-1 Date: Not reported
Waste SEQ ID: Not reported
Waste Type Code 2: Not reported
Waste Type Code 3: Not reported
Waste Type Code 4: Not reported
Waste Type Code 5: Not reported
Waste Type Code 6: Not reported
Date Accepted: Not reported
Manifest Discrepancy Type: Not reported
Data Entry Number: Not reported
Was Load Rejected: CAMDEN 081031799
Reason Load Was Rejected: Not reported

Waste:

Manifest Year: Not reported
Waste Code: F005 D001 F002 F003
Hand Code: Not reported
Quantity: 55.00 gallons

Manifest Number: 000841066JJK
EPA ID: NJD001288042
Date Shipped: 09/13/2007
TSDf EPA ID: NJD002200046
Transporter EPA ID: NJ0000027193
Transporter 2 EPA ID: Not reported
Transporter 3 EPA ID: Not reported
Transporter 4 EPA ID: Not reported
Transporter 5 EPA ID: Not reported
Transporter 6 EPA ID: Not reported
Transporter 7 EPA ID: Not reported
Transporter 8 EPA ID: Not reported
Transporter 9 EPA ID: Not reported
Transporter 10 EPA ID: Not reported

Map ID
Direction
Distance
Elevation

MAP FINDINGS

Site

Database(s)

EDR ID Number
EPA ID Number

CAMPBELL SOUP CO (Continued)

1000345562

Date Trans1 Transported Waste: 09/13/2007
Date Trans2 Transported Waste: Not reported
Date Trans3 Transported Waste: Not reported
Date Trans4 Transported Waste: Not reported
Date Trans5 Transported Waste: Not reported
Date Trans6 Transported Waste: Not reported
Date Trans7 Transported Waste: Not reported
Date Trans8 Transported Waste: Not reported
Date Trans9 Transported Waste: Not reported
Date Trans10 Transported Waste: Not reported
Date TSDF Received Waste: 09/14/2007
TSDF EPA Facility Name: Not reported
QTY Units: Not reported
Transporter SEQ ID: Not reported
Transporter-1 Date: Not reported
Waste SEQ ID: Not reported
Waste Type Code 2: Not reported
Waste Type Code 3: Not reported
Waste Type Code 4: Not reported
Waste Type Code 5: Not reported
Waste Type Code 6: Not reported
Date Accepted: Not reported
Manifest Discrepancy Type: Not reported
Data Entry Number: Not reported
Was Load Rejected: CAMDEN 081031799
Reason Load Was Rejected: Not reported

Waste:

Manifest Year: Not reported
Waste Code: D001
Hand Code: H06
Quantity: 75 P

Manifest Year: Not reported
Waste Code: D002
Hand Code: H14
Quantity: 160 P

Manifest Year: Not reported
Waste Code: D001
Hand Code: H14
Quantity: 300 P

Manifest Year: Not reported
Waste Code: D002
Hand Code: H11
Quantity: 2 P

Manifest Year: Not reported
Waste Code: D001
Hand Code: H14
Quantity: 70 P

Manifest Year: Not reported
Waste Code: D002
Hand Code: H11
Quantity: 40 P

Map ID
Direction
Distance
Elevation

MAP FINDINGS

Site

Database(s)

EDR ID Number
EPA ID Number

CAMPBELL SOUP CO (Continued)

1000345562

Manifest Year: Not reported
Waste Code: D001
Hand Code: H14
Quantity: 2 P

Manifest Year: Not reported
Waste Code: D002
Hand Code: H14
Quantity: 15 P

Manifest Year: Not reported
Waste Code: D002
Hand Code: H14
Quantity: 30 P

Manifest Year: Not reported
Waste Code: D001
Hand Code: H14
Quantity: 800 P

Manifest Year: Not reported
Waste Code: D001
Hand Code: H14
Quantity: 1 P

Manifest Number: 017420285JJK
EPA ID: NJD001288042
Date Shipped: 3/6/2018
TSDF EPA ID: PAD067098822
Transporter EPA ID: NJD003812047
Transporter 2 EPA ID: Not reported
Transporter 3 EPA ID: Not reported
Transporter 4 EPA ID: Not reported
Transporter 5 EPA ID: Not reported
Transporter 6 EPA ID: Not reported
Transporter 7 EPA ID: Not reported
Transporter 8 EPA ID: Not reported
Transporter 9 EPA ID: Not reported
Transporter 10 EPA ID: Not reported
Date Trans1 Transported Waste: Not reported
Date Trans2 Transported Waste: Not reported
Date Trans3 Transported Waste: Not reported
Date Trans4 Transported Waste: Not reported
Date Trans5 Transported Waste: Not reported
Date Trans6 Transported Waste: Not reported
Date Trans7 Transported Waste: Not reported
Date Trans8 Transported Waste: Not reported
Date Trans9 Transported Waste: Not reported
Date Trans10 Transported Waste: Not reported
Date TSDF Received Waste: Not reported
Generator EPA Facility Name: CAMPBELL SOUP CO
Transporter-1 EPA Facility Name: ALLSTATE POWER VAC INC
TSDF EPA Facility Name: CYCLE CHEM, INC.
QTY Units: Pounds
Transporter SEQ ID: Not reported
Transporter-1 Date: 3/6/2018

Map ID
Direction
Distance
Elevation

MAP FINDINGS

Site

Database(s)

EDR ID Number
EPA ID Number

CAMPBELL SOUP CO (Continued)

1000345562

Waste SEQ ID: 5
Waste Type Code 2: Not reported
Waste Type Code 3: Not reported
Waste Type Code 4: Not reported
Waste Type Code 5: Not reported
Waste Type Code 6: Not reported
Date Accepted: 3/8/2018
Manifest Discrepancy Type: Not reported
Data Entry Number: Not reported
Was Load Rejected: CAMDEN 081031799
Reason Load Was Rejected: Not reported

Manifest Number: 000841161JJK
EPA ID: NJD001288042
Date Shipped: 07/22/2008
TSDf EPA ID: NJD002200046
Transporter EPA ID: NJ0000027193
Transporter 2 EPA ID: Not reported
Transporter 3 EPA ID: Not reported
Transporter 4 EPA ID: Not reported
Transporter 5 EPA ID: Not reported
Transporter 6 EPA ID: Not reported
Transporter 7 EPA ID: Not reported
Transporter 8 EPA ID: Not reported
Transporter 9 EPA ID: Not reported
Transporter 10 EPA ID: Not reported
Date Trans1 Transported Waste: 07/22/2008
Date Trans2 Transported Waste: Not reported
Date Trans3 Transported Waste: Not reported
Date Trans4 Transported Waste: Not reported
Date Trans5 Transported Waste: Not reported
Date Trans6 Transported Waste: Not reported
Date Trans7 Transported Waste: Not reported
Date Trans8 Transported Waste: Not reported
Date Trans9 Transported Waste: Not reported
Date Trans10 Transported Waste: Not reported
Date TSDf Received Waste: 07/23/2008
TSDf EPA Facility Name: Not reported
QTY Units: Not reported
Transporter SEQ ID: Not reported
Transporter-1 Date: Not reported
Waste SEQ ID: Not reported
Waste Type Code 2: Not reported
Waste Type Code 3: Not reported
Waste Type Code 4: Not reported
Waste Type Code 5: Not reported
Waste Type Code 6: Not reported
Date Accepted: Not reported
Manifest Discrepancy Type: Not reported
Data Entry Number: Not reported
Was Load Rejected: CAMDEN 081031799
Reason Load Was Rejected: Not reported

Waste:
Manifest Year: Not reported
Waste Code: D002
Hand Code: H141
Quantity: 8 P

Map ID
Direction
Distance
Elevation

MAP FINDINGS

Site

Database(s)

EDR ID Number
EPA ID Number

CAMPBELL SOUP CO (Continued)

1000345562

Manifest Number: 000841162JJK
EPA ID: NJD001288042
Date Shipped: 07/22/2008
TSDf EPA ID: NJD002200046
Transporter EPA ID: NJ0000027193
Transporter 2 EPA ID: Not reported
Transporter 3 EPA ID: Not reported
Transporter 4 EPA ID: Not reported
Transporter 5 EPA ID: Not reported
Transporter 6 EPA ID: Not reported
Transporter 7 EPA ID: Not reported
Transporter 8 EPA ID: Not reported
Transporter 9 EPA ID: Not reported
Transporter 10 EPA ID: Not reported
Date Trans1 Transported Waste: 07/22/2008
Date Trans2 Transported Waste: Not reported
Date Trans3 Transported Waste: Not reported
Date Trans4 Transported Waste: Not reported
Date Trans5 Transported Waste: Not reported
Date Trans6 Transported Waste: Not reported
Date Trans7 Transported Waste: Not reported
Date Trans8 Transported Waste: Not reported
Date Trans9 Transported Waste: Not reported
Date Trans10 Transported Waste: Not reported
Date TSDf Received Waste: 07/31/2008
TSDf EPA Facility Name: Not reported
QTY Units: Not reported
Transporter SEQ ID: Not reported
Transporter-1 Date: Not reported
Waste SEQ ID: Not reported
Waste Type Code 2: Not reported
Waste Type Code 3: Not reported
Waste Type Code 4: Not reported
Waste Type Code 5: Not reported
Waste Type Code 6: Not reported
Date Accepted: Not reported
Manifest Discrepancy Type: Not reported
Data Entry Number: Not reported
Was Load Rejected: CAMDEN 081031799
Reason Load Was Rejected: Not reported

Waste:

Manifest Year: Not reported
Waste Code: D002
Hand Code: H141
Quantity: 35 P

Manifest Year: Not reported
Waste Code: D001
Hand Code: H141
Quantity: 8 P

Manifest Year: Not reported
Waste Code: D001
Hand Code: H141
Quantity: 4 P

Manifest Year: Not reported

Map ID
Direction
Distance
Elevation

MAP FINDINGS

Site

Database(s)

EDR ID Number
EPA ID Number

CAMPBELL SOUP CO (Continued)

1000345562

Waste Code:	U213
Hand Code:	H141
Quantity:	240 P
Manifest Year:	Not reported
Waste Code:	D001
Hand Code:	H141
Quantity:	440 P
Manifest Year:	Not reported
Waste Code:	D002
Hand Code:	H141
Quantity:	25 P
Manifest Year:	Not reported
Waste Code:	D001
Hand Code:	H141
Quantity:	1 P
Manifest Year:	Not reported
Waste Code:	D002
Hand Code:	H141
Quantity:	180 P
Manifest Year:	Not reported
Waste Code:	D002
Hand Code:	H141
Quantity:	20 P
Manifest Year:	Not reported
Waste Code:	D001
Hand Code:	H141
Quantity:	3 P
Manifest Year:	Not reported
Waste Code:	D002
Hand Code:	H141
Quantity:	6 P
Manifest Year:	Not reported
Waste Code:	D003
Hand Code:	H141
Quantity:	1 P
Manifest Number:	006875144JJK
EPA ID:	NJD001288042
Date Shipped:	6/13/2011
TSDF EPA ID:	NJD002200046
Transporter EPA ID:	NJ0000027193
Transporter 2 EPA ID:	Not reported
Transporter 3 EPA ID:	Not reported
Transporter 4 EPA ID:	Not reported
Transporter 5 EPA ID:	Not reported
Transporter 6 EPA ID:	Not reported
Transporter 7 EPA ID:	Not reported
Transporter 8 EPA ID:	Not reported

Map ID
Direction
Distance
Elevation

MAP FINDINGS

Site

Database(s)

EDR ID Number
EPA ID Number

CAMPBELL SOUP CO (Continued)

1000345562

Transporter 9 EPA ID: Not reported
Transporter 10 EPA ID: Not reported
Date Trans1 Transported Waste: Not reported
Date Trans2 Transported Waste: Not reported
Date Trans3 Transported Waste: Not reported
Date Trans4 Transported Waste: Not reported
Date Trans5 Transported Waste: Not reported
Date Trans6 Transported Waste: Not reported
Date Trans7 Transported Waste: Not reported
Date Trans8 Transported Waste: Not reported
Date Trans9 Transported Waste: Not reported
Date Trans10 Transported Waste: Not reported
Date TSDF Received Waste: Not reported
TSDF EPA Facility Name: Not reported
QTY Units: Not reported
Transporter SEQ ID: Not reported
Transporter-1 Date: Not reported
Waste SEQ ID: Not reported
Waste Type Code 2: Not reported
Waste Type Code 3: Not reported
Waste Type Code 4: Not reported
Waste Type Code 5: Not reported
Waste Type Code 6: Not reported
Date Accepted: Not reported
Manifest Discrepancy Type: Not reported
Data Entry Number: Not reported
Was Load Rejected: CAMDEN 081031799
Reason Load Was Rejected: Not reported

Waste:

Manifest Year: Not reported
Waste Code: D001
Hand Code: H061
Quantity: 55.00 gallons

Manifest Number: 001057432GBF
EPA ID: NJD001288042
Date Shipped: 06/15/2010
TSDF EPA ID: NJD002200046
Transporter EPA ID: NJ0000027193
Transporter 2 EPA ID: Not reported
Transporter 3 EPA ID: Not reported
Transporter 4 EPA ID: Not reported
Transporter 5 EPA ID: Not reported
Transporter 6 EPA ID: Not reported
Transporter 7 EPA ID: Not reported
Transporter 8 EPA ID: Not reported
Transporter 9 EPA ID: Not reported
Transporter 10 EPA ID: Not reported
Date Trans1 Transported Waste: 06/15/2010
Date Trans2 Transported Waste: Not reported
Date Trans3 Transported Waste: Not reported
Date Trans4 Transported Waste: Not reported
Date Trans5 Transported Waste: Not reported
Date Trans6 Transported Waste: Not reported
Date Trans7 Transported Waste: Not reported
Date Trans8 Transported Waste: Not reported

Map ID
Direction
Distance
Elevation

MAP FINDINGS

Site

Database(s)

EDR ID Number
EPA ID Number

CAMPBELL SOUP CO (Continued)

1000345562

Date Trans9 Transported Waste:	Not reported
Date Trans10 Transported Waste:	Not reported
Date TSDF Received Waste:	06/16/2010
TSDF EPA Facility Name:	Not reported
QTY Units:	Not reported
Transporter SEQ ID:	Not reported
Transporter-1 Date:	Not reported
Waste SEQ ID:	Not reported
Waste Type Code 2:	Not reported
Waste Type Code 3:	Not reported
Waste Type Code 4:	Not reported
Waste Type Code 5:	Not reported
Waste Type Code 6:	Not reported
Date Accepted:	Not reported
Manifest Discrepancy Type:	Not reported
Data Entry Number:	Not reported
Was Load Rejected:	CAMDEN 081031799
Reason Load Was Rejected:	Not reported
Waste:	
Manifest Year:	Not reported
Waste Code:	D001
Hand Code:	H141
Quantity:	1 P
Manifest Year:	Not reported
Waste Code:	D002
Hand Code:	H141
Quantity:	1 P
Manifest Year:	Not reported
Waste Code:	D001
Hand Code:	H141
Quantity:	440 P
Manifest Year:	Not reported
Waste Code:	D002
Hand Code:	H141
Quantity:	90 P
Manifest Year:	Not reported
Waste Code:	D001
Hand Code:	H141
Quantity:	12 P
Manifest Year:	Not reported
Waste Code:	D001
Hand Code:	H141
Quantity:	40 P
Manifest Year:	Not reported
Waste Code:	P105
Hand Code:	H141
Quantity:	1 P
Manifest Year:	Not reported
Waste Code:	D002
Hand Code:	H141

Map ID
Direction
Distance
Elevation

MAP FINDINGS

Site

Database(s)

EDR ID Number
EPA ID Number

CAMPBELL SOUP CO (Continued)

1000345562

Quantity: 35 P

Manifest Year: Not reported
Waste Code: D001
Hand Code: H141
Quantity: 75 P

Manifest Year: Not reported
Waste Code: D002
Hand Code: H141
Quantity: 10 P

Manifest Year: Not reported
Waste Code: D009
Hand Code: H141
Quantity: 10 P

Manifest Number: 000840782JJK
EPA ID: NJD001288042
Date Shipped: 04/07/2009
TSDf EPA ID: NJD002200046
Transporter EPA ID: NJ0000027193
Transporter 2 EPA ID: Not reported
Transporter 3 EPA ID: Not reported
Transporter 4 EPA ID: Not reported
Transporter 5 EPA ID: Not reported
Transporter 6 EPA ID: Not reported
Transporter 7 EPA ID: Not reported
Transporter 8 EPA ID: Not reported
Transporter 9 EPA ID: Not reported
Transporter 10 EPA ID: Not reported
Date Trans1 Transported Waste: 04/07/2009
Date Trans2 Transported Waste: Not reported
Date Trans3 Transported Waste: Not reported
Date Trans4 Transported Waste: Not reported
Date Trans5 Transported Waste: Not reported
Date Trans6 Transported Waste: Not reported
Date Trans7 Transported Waste: Not reported
Date Trans8 Transported Waste: Not reported
Date Trans9 Transported Waste: Not reported
Date Trans10 Transported Waste: Not reported
Date TSDf Received Waste: 04/09/2009
TSDf EPA Facility Name: Not reported
QTY Units: Not reported
Transporter SEQ ID: Not reported
Transporter-1 Date: Not reported
Waste SEQ ID: Not reported
Waste Type Code 2: Not reported
Waste Type Code 3: Not reported
Waste Type Code 4: Not reported
Waste Type Code 5: Not reported
Waste Type Code 6: Not reported
Date Accepted: Not reported
Manifest Discrepancy Type: Not reported
Data Entry Number: Not reported
Was Load Rejected: CAMDEN 081031799

Map ID
Direction
Distance
Elevation

MAP FINDINGS

Site

Database(s)

EDR ID Number
EPA ID Number

CAMPBELL SOUP CO (Continued)

1000345562

Reason Load Was Rejected: Not reported

Waste:

Manifest Year: Not reported
Waste Code: D002
Hand Code: H141
Quantity: 1000 P

Manifest Number: 017420285JJK
EPA ID: NJD001288042
Date Shipped: 3/6/2018
TSDf EPA ID: PAD067098822
Transporter EPA ID: NJD003812047
Transporter 2 EPA ID: Not reported
Transporter 3 EPA ID: Not reported
Transporter 4 EPA ID: Not reported
Transporter 5 EPA ID: Not reported
Transporter 6 EPA ID: Not reported
Transporter 7 EPA ID: Not reported
Transporter 8 EPA ID: Not reported
Transporter 9 EPA ID: Not reported
Transporter 10 EPA ID: Not reported
Date Trans1 Transported Waste: Not reported
Date Trans2 Transported Waste: Not reported
Date Trans3 Transported Waste: Not reported
Date Trans4 Transported Waste: Not reported
Date Trans5 Transported Waste: Not reported
Date Trans6 Transported Waste: Not reported
Date Trans7 Transported Waste: Not reported
Date Trans8 Transported Waste: Not reported
Date Trans9 Transported Waste: Not reported
Date Trans10 Transported Waste: Not reported
Date TSDf Received Waste: Not reported
Generator EPA Facility Name: CAMPBELL SOUP CO
Transporter-1 EPA Facility Name: ALLSTATE POWER VAC INC
TSDf EPA Facility Name: CYCLE CHEM, INC.
QTY Units: Pounds
Transporter SEQ ID: Not reported
Transporter-1 Date: 3/6/2018
Waste SEQ ID: 4
Waste Type Code 2: Not reported
Waste Type Code 3: Not reported
Waste Type Code 4: Not reported
Waste Type Code 5: Not reported
Waste Type Code 6: Not reported
Date Accepted: 3/8/2018
Manifest Discrepancy Type: Not reported
Data Entry Number: Not reported
Was Load Rejected: CAMDEN 081031799
Reason Load Was Rejected: Not reported

Manifest Number: NJA4111969
EPA ID: NJD001288042
Date Shipped: 06/26/2006
TSDf EPA ID: NJD002200046
Transporter EPA ID: NJ0000027193
Transporter 2 EPA ID: Not reported

Map ID
Direction
Distance
Elevation

MAP FINDINGS

Site

Database(s)

EDR ID Number
EPA ID Number

CAMPBELL SOUP CO (Continued)

1000345562

Transporter 3 EPA ID:	Not reported
Transporter 4 EPA ID:	Not reported
Transporter 5 EPA ID:	Not reported
Transporter 6 EPA ID:	Not reported
Transporter 7 EPA ID:	Not reported
Transporter 8 EPA ID:	Not reported
Transporter 9 EPA ID:	Not reported
Transporter 10 EPA ID:	Not reported
Date Trans1 Transported Waste:	06/26/2006
Date Trans2 Transported Waste:	Not reported
Date Trans3 Transported Waste:	Not reported
Date Trans4 Transported Waste:	Not reported
Date Trans5 Transported Waste:	Not reported
Date Trans6 Transported Waste:	Not reported
Date Trans7 Transported Waste:	Not reported
Date Trans8 Transported Waste:	Not reported
Date Trans9 Transported Waste:	Not reported
Date Trans10 Transported Waste:	Not reported
Date TSDF Received Waste:	06/29/2006
TSDF EPA Facility Name:	Not reported
QTY Units:	Not reported
Transporter SEQ ID:	Not reported
Transporter-1 Date:	Not reported
Waste SEQ ID:	Not reported
Waste Type Code 2:	Not reported
Waste Type Code 3:	Not reported
Waste Type Code 4:	Not reported
Waste Type Code 5:	Not reported
Waste Type Code 6:	Not reported
Date Accepted:	Not reported
Manifest Discrepancy Type:	Not reported
Data Entry Number:	07270621
Was Load Rejected:	CAMDEN 081031799
Reason Load Was Rejected:	Not reported
Manifest Number:	PAH0004891
EPA ID:	NJD001288042
Date Shipped:	06/25/2004
TSDF EPA ID:	PAD067098822
Transporter EPA ID:	NJ0000027193
Transporter 2 EPA ID:	Not reported
Transporter 3 EPA ID:	Not reported
Transporter 4 EPA ID:	Not reported
Transporter 5 EPA ID:	Not reported
Transporter 6 EPA ID:	Not reported
Transporter 7 EPA ID:	Not reported
Transporter 8 EPA ID:	Not reported
Transporter 9 EPA ID:	Not reported
Transporter 10 EPA ID:	Not reported
Date Trans1 Transported Waste:	06/25/2004
Date Trans2 Transported Waste:	Not reported
Date Trans3 Transported Waste:	Not reported
Date Trans4 Transported Waste:	Not reported
Date Trans5 Transported Waste:	Not reported
Date Trans6 Transported Waste:	Not reported
Date Trans7 Transported Waste:	Not reported
Date Trans8 Transported Waste:	Not reported

Map ID
Direction
Distance
Elevation

MAP FINDINGS

Site

Database(s)

EDR ID Number
EPA ID Number

CAMPBELL SOUP CO (Continued)

1000345562

Date Trans9 Transported Waste: Not reported
Date Trans10 Transported Waste: Not reported
Date TSDf Received Waste: 06/28/2004
TSDf EPA Facility Name: Not reported
QTY Units: Not reported
Transporter SEQ ID: Not reported
Transporter-1 Date: Not reported
Waste SEQ ID: Not reported
Waste Type Code 2: Not reported
Waste Type Code 3: Not reported
Waste Type Code 4: Not reported
Waste Type Code 5: Not reported
Waste Type Code 6: Not reported
Date Accepted: Not reported
Manifest Discrepancy Type: Not reported
Data Entry Number: 08020421
Was Load Rejected: CAMDEN 081031799
Reason Load Was Rejected: Not reported

Manifest Number: 007022289JJK
EPA ID: NJD001288042
Date Shipped: 4/27/2012
TSDf EPA ID: NJD002200046
Transporter EPA ID: NJ0000027193
Transporter 2 EPA ID: Not reported
Transporter 3 EPA ID: Not reported
Transporter 4 EPA ID: Not reported
Transporter 5 EPA ID: Not reported
Transporter 6 EPA ID: Not reported
Transporter 7 EPA ID: Not reported
Transporter 8 EPA ID: Not reported
Transporter 9 EPA ID: Not reported
Transporter 10 EPA ID: Not reported
Date Trans1 Transported Waste: Not reported
Date Trans2 Transported Waste: Not reported
Date Trans3 Transported Waste: Not reported
Date Trans4 Transported Waste: Not reported
Date Trans5 Transported Waste: Not reported
Date Trans6 Transported Waste: Not reported
Date Trans7 Transported Waste: Not reported
Date Trans8 Transported Waste: Not reported
Date Trans9 Transported Waste: Not reported
Date Trans10 Transported Waste: Not reported
Date TSDf Received Waste: Not reported
TSDf EPA Facility Name: Not reported
QTY Units: Not reported
Transporter SEQ ID: Not reported
Transporter-1 Date: Not reported
Waste SEQ ID: Not reported
Waste Type Code 2: Not reported
Waste Type Code 3: Not reported
Waste Type Code 4: Not reported
Waste Type Code 5: Not reported
Waste Type Code 6: Not reported
Date Accepted: Not reported
Manifest Discrepancy Type: Not reported
Data Entry Number: Not reported

Map ID
Direction
Distance
Elevation

MAP FINDINGS

Site

Database(s)

EDR ID Number
EPA ID Number

CAMPBELL SOUP CO (Continued)

1000345562

Was Load Rejected: CAMDEN 081031799
Reason Load Was Rejected: Not reported

Waste:
Manifest Year: Not reported
Waste Code: D001
Hand Code: Not reported
Quantity: 80.00 Pounds

Manifest Year: Not reported
Waste Code: D001
Hand Code: Not reported
Quantity: 8.00 Pounds

Manifest Year: Not reported
Waste Code: D002
Hand Code: Not reported
Quantity: 3.00 Pounds

Manifest Year: Not reported
Waste Code: D001 F002 F003 F005 D022
Hand Code: Not reported
Quantity: 485.00 Pounds

Manifest Number: 006881390JJK
EPA ID: NJD001288042
Date Shipped: 08/16/2010
TSDf EPA ID: NJD002200046
Transporter EPA ID: NJ0000027193
Transporter 2 EPA ID: Not reported
Transporter 3 EPA ID: Not reported
Transporter 4 EPA ID: Not reported
Transporter 5 EPA ID: Not reported
Transporter 6 EPA ID: Not reported
Transporter 7 EPA ID: Not reported
Transporter 8 EPA ID: Not reported
Transporter 9 EPA ID: Not reported
Transporter 10 EPA ID: Not reported
Date Trans1 Transported Waste: 08/16/2010
Date Trans2 Transported Waste: Not reported
Date Trans3 Transported Waste: Not reported
Date Trans4 Transported Waste: Not reported
Date Trans5 Transported Waste: Not reported
Date Trans6 Transported Waste: Not reported
Date Trans7 Transported Waste: Not reported
Date Trans8 Transported Waste: Not reported
Date Trans9 Transported Waste: Not reported
Date Trans10 Transported Waste: Not reported
Date TSDf Received Waste: 08/26/2010
TSDf EPA Facility Name: Not reported
QTY Units: Not reported
Transporter SEQ ID: Not reported
Transporter-1 Date: Not reported
Waste SEQ ID: Not reported
Waste Type Code 2: Not reported
Waste Type Code 3: Not reported
Waste Type Code 4: Not reported

Map ID
Direction
Distance
Elevation

MAP FINDINGS

Site

Database(s)

EDR ID Number
EPA ID Number

CAMPBELL SOUP CO (Continued)

1000345562

Waste Type Code 5:	Not reported
Waste Type Code 6:	Not reported
Date Accepted:	Not reported
Manifest Discrepancy Type:	Not reported
Data Entry Number:	Not reported
Was Load Rejected:	CAMDEN 081031799
Reason Load Was Rejected:	Not reported
Waste:	
Manifest Year:	Not reported
Waste Code:	D001
Hand Code:	H141
Quantity:	400 P
Manifest Number:	000840683JJK
EPA ID:	NJD001288042
Date Shipped:	06/29/2009
TSDF EPA ID:	NJD002200046
Transporter EPA ID:	NJ0000027193
Transporter 2 EPA ID:	Not reported
Transporter 3 EPA ID:	Not reported
Transporter 4 EPA ID:	Not reported
Transporter 5 EPA ID:	Not reported
Transporter 6 EPA ID:	Not reported
Transporter 7 EPA ID:	Not reported
Transporter 8 EPA ID:	Not reported
Transporter 9 EPA ID:	Not reported
Transporter 10 EPA ID:	Not reported
Date Trans1 Transported Waste:	06/29/2009
Date Trans2 Transported Waste:	Not reported
Date Trans3 Transported Waste:	Not reported
Date Trans4 Transported Waste:	Not reported
Date Trans5 Transported Waste:	Not reported
Date Trans6 Transported Waste:	Not reported
Date Trans7 Transported Waste:	Not reported
Date Trans8 Transported Waste:	Not reported
Date Trans9 Transported Waste:	Not reported
Date Trans10 Transported Waste:	Not reported
Date TSDF Received Waste:	07/02/2009
TSDF EPA Facility Name:	Not reported
QTY Units:	Not reported
Transporter SEQ ID:	Not reported
Transporter-1 Date:	Not reported
Waste SEQ ID:	Not reported
Waste Type Code 2:	Not reported
Waste Type Code 3:	Not reported
Waste Type Code 4:	Not reported
Waste Type Code 5:	Not reported
Waste Type Code 6:	Not reported
Date Accepted:	Not reported
Manifest Discrepancy Type:	Not reported
Data Entry Number:	Not reported
Was Load Rejected:	CAMDEN 081031799
Reason Load Was Rejected:	Not reported
Waste:	
Manifest Year:	Not reported

Map ID
Direction
Distance
Elevation

MAP FINDINGS

Site

Database(s)

EDR ID Number
EPA ID Number

CAMPBELL SOUP CO (Continued)

1000345562

Waste Code: D001
Hand Code: H141
Quantity: 1 P

Manifest Year: Not reported
Waste Code: D002
Hand Code: H141
Quantity: 15 P

Manifest Year: Not reported
Waste Code: P105
Hand Code: H141
Quantity: 1 P

Manifest Year: Not reported
Waste Code: D002
Hand Code: H111
Quantity: 2 P

Manifest Year: Not reported
Waste Code: D002
Hand Code: H111
Quantity: 45 P

Manifest Year: Not reported
Waste Code: U057
Hand Code: H061
Quantity: 90 P

Manifest Year: Not reported
Waste Code: U151
Hand Code: H141
Quantity: 4 P

Manifest Number: PAH0004890
EPA ID: NJD001288042
Date Shipped: 06/25/2004
TSDF EPA ID: PAD067098822
Transporter EPA ID: NJ0000027193
Transporter 2 EPA ID: Not reported
Transporter 3 EPA ID: Not reported
Transporter 4 EPA ID: Not reported
Transporter 5 EPA ID: Not reported
Transporter 6 EPA ID: Not reported
Transporter 7 EPA ID: Not reported
Transporter 8 EPA ID: Not reported
Transporter 9 EPA ID: Not reported
Transporter 10 EPA ID: Not reported
Date Trans1 Transported Waste: 06/25/2004
Date Trans2 Transported Waste: Not reported
Date Trans3 Transported Waste: Not reported
Date Trans4 Transported Waste: Not reported
Date Trans5 Transported Waste: Not reported
Date Trans6 Transported Waste: Not reported
Date Trans7 Transported Waste: Not reported
Date Trans8 Transported Waste: Not reported

Map ID
Direction
Distance
Elevation

MAP FINDINGS

Site

Database(s)

EDR ID Number
EPA ID Number

CAMPBELL SOUP CO (Continued)

1000345562

Date Trans9 Transported Waste: Not reported
Date Trans10 Transported Waste: Not reported
Date TSDf Received Waste: 06/28/2004
TSDf EPA Facility Name: Not reported
QTY Units: Not reported
Transporter SEQ ID: Not reported
Transporter-1 Date: Not reported
Waste SEQ ID: Not reported
Waste Type Code 2: Not reported
Waste Type Code 3: Not reported
Waste Type Code 4: Not reported
Waste Type Code 5: Not reported
Waste Type Code 6: Not reported
Date Accepted: Not reported
Manifest Discrepancy Type: Not reported
Data Entry Number: 08020421
Was Load Rejected: CAMDEN 081031799
Reason Load Was Rejected: Not reported

NJPDES:

Name: CAMPBELL SOUP CO
Address: CAMPBELL PL
City,State,Zip: CAMDEN, NJ 08101
NJPDES Permit Number: NJ0005053
Facility Telephone: 6093424800
Facility Contact: ED LONG
Facility Municipality: CAMDEN CITY
Facility Enforcement region: SOUTHERN
Discharger Classification: Minor
Discharger Category Code: Not reported
Document Status: Not reported
Facility Primary SIC code: 8734
Facility Ownership: PRIVATE
Facility Discharge Basin code: 020706
Facility Discharge Basin name: COOPER RIVER
Facility Lat/Long: 395622 750626
Site X Coordinate: Not reported
Site X Coordinate: Not reported
Facility Lot number: Not reported
Facility Block number: Not reported
Permittee Name: CAMPBELL SOUP CO
Permittee Address: CAMPBELL PL
Permittee PO Box: Not reported
Permittee City,St,Zip: CAMDEN, NJ 08101 0000
Category Description: RENEWAL
Date Permit Application Received: 09/08/1999
Date Draft Permit Issued: 02/24/2000
Date Final Permit Issued: 03/29/2000
Date Final Permit Effective: 04/01/2000
Date Final Permit Expires: 03/31/2005
PI Number: Not reported
Regional Office: Not reported
Permit Category: IND/COMMERCIAL/THERMAL DSW

Map ID
Direction
Distance
Elevation

MAP FINDINGS

Site

Database(s)

EDR ID Number
EPA ID Number

AF132
WNW
1/4-1/2
0.362 mi.
1910 ft.

CAMPBELL SOUP COMPANY
1 CAMPBELL PL
CAMDEN CITY, NJ

NJ SHWS S109294677
N/A

Site 2 of 3 in cluster AF

Relative:
Higher
Actual:
19 ft.

SHWS:
Name: CAMPBELL SOUP COMPANY
Address: 1 CAMPBELL PL
City,State,Zip: CAMDEN CITY, NJ
Site ID: 14663
Status: Closed
Home Owner: No
PI Number: 002473

Detail As Of April 2012:

X Coord Site: Not reported
X Coord PI: Not reported
Y Coord Site: Not reported
Y Coord PI: Not reported

AF133
WNW
1/4-1/2
0.362 mi.
1910 ft.

CAMPBELL SOUP CO.(CAMPBELL PLACE)
CAMPBELL PLACE
CAMDEN, NJ 08101

SEMS-ARCHIVE 1015735363
RCRA-TSDF NJD001288042
RCRA-SQG

Site 3 of 3 in cluster AF

Relative:
Higher
Actual:
19 ft.

SEMS Archive:
Site ID: 0202943
EPA ID: NJD001288042
Name: CAMPBELL SOUP CO.(CAMPBELL PLACE)
Address: CAMPBELL PLACE
Address 2: Not reported
City,State,Zip: CAMDEN, NJ 08101
Cong District: 01
FIPS Code: 34007
FF: N
NPL: Not on the NPL
Non NPL Status: NFRAP-Site does not qualify for the NPL based on existing information

SEMS Archive Detail:

Region: 02
Site ID: 0202943
EPA ID: NJD001288042
Site Name: CAMPBELL SOUP CO.(CAMPBELL PLACE)
NPL: N
FF: N
OU: 00
Action Code: VS
Action Name: ARCH SITE
SEQ: 1
Start Date: Not reported
Finish Date: 1998-11-04 05:00:00
Qual: Not reported
Current Action Lead: EPA Perf In-Hse

Region: 02
Site ID: 0202943
EPA ID: NJD001288042
Site Name: CAMPBELL SOUP CO.(CAMPBELL PLACE)
NPL: N

Map ID
Direction
Distance
Elevation

MAP FINDINGS

Site

Database(s)

EDR ID Number
EPA ID Number

CAMPBELL SOUP CO.(CAMPBELL PLACE) (Continued)

1015735363

FF: N
OU: 00
Action Code: DS
Action Name: DISCVRY
SEQ: 1
Start Date: 1989-02-28 05:00:00
Finish Date: 1989-02-28 05:00:00
Qual: Not reported
Current Action Lead: EPA Perf

Region: 02
Site ID: 0202943
EPA ID: NJD001288042
Site Name: CAMPBELL SOUP CO.(CAMPBELL PLACE)
NPL: N
FF: N
OU: 00
Action Code: PA
Action Name: PA
SEQ: 1
Start Date: 1989-02-28 05:00:00
Finish Date: 1989-03-31 05:00:00
Qual: N
Current Action Lead: EPA Perf

RCRA-SQG:

Date Form Received by Agency: 20210817
Handler Name: CAMPBELL SOUP CO
Handler Address: 1 CAMPBELL PL
Handler City,State,Zip: CAMDEN, NJ 08103
EPA ID: NJD001288042
Contact Name: KEVIN SHEFFIELD
Contact Address: 1 CAMPBELL PL
Contact City,State,Zip: CAMDEN, NJ 08103
Contact Telephone: 856-342-3716
Contact Fax: Not reported
Contact Email: KEVIN_SHEFFIELD@CAMPBELLS.COM
Contact Title: MANAGER OF FACILITIES
EPA Region: 02
Land Type: Other
Federal Waste Generator Description: Small Quantity Generator
Non-Notifier: Not reported
Biennial Report Cycle: Not reported
Accessibility: Not reported
Active Site Indicator: Handler Activities
State District Owner: NJ
State District: SOUTHERN
Mailing Address: 1 CAMPBELL PL
Mailing City,State,Zip: CAMDEN, NJ 08103
Owner Name: CAMPBELL SOUP COMPANY
Owner Type: Other
Operator Name: CAMPBELL SOUP COMPANY
Operator Type: Private
Short-Term Generator Activity: No
Importer Activity: No
Mixed Waste Generator: No

Map ID
 Direction
 Distance
 Elevation

MAP FINDINGS

Site

Database(s)

EDR ID Number
 EPA ID Number

CAMPBELL SOUP CO.(CAMPBELL PLACE) (Continued)

1015735363

Transporter Activity:	No
Transfer Facility Activity:	No
Recycler Activity with Storage:	No
Small Quantity On-Site Burner Exemption:	No
Smelting Melting and Refining Furnace Exemption:	No
Underground Injection Control:	No
Off-Site Waste Receipt:	No
Universal Waste Indicator:	No
Universal Waste Destination Facility:	No
Federal Universal Waste:	No
Active Site Fed-Reg Treatment Storage and Disposal Facility:	Not reported
Active Site Converter Treatment storage and Disposal Facility:	Not reported
Active Site State-Reg Treatment Storage and Disposal Facility:	Not reported
Active Site State-Reg Handler:	---
Federal Facility Indicator:	Not reported
Hazardous Secondary Material Indicator:	N
Sub-Part K Indicator:	Not reported
Commercial TSD Indicator:	No
Treatment Storage and Disposal Type:	Not reported
2018 GPRC Permit Baseline:	Not on the Baseline
2018 GPRC Renewals Baseline:	Not on the Baseline
Permit Renewals Workload Universe:	Not reported
Permit Workload Universe:	Not reported
Permit Progress Universe:	Not reported
Post-Closure Workload Universe:	Not reported
Closure Workload Universe:	Not reported
202 GPRC Corrective Action Baseline:	No
Corrective Action Workload Universe:	No
Subject to Corrective Action Universe:	No
Non-TSDs Where RCRA CA has Been Imposed Universe:	No
TSDs Potentially Subject to CA Under 3004 (u)/(v) Universe:	No
TSDs Only Subject to CA under Discretionary Auth Universe:	No
Corrective Action Priority Ranking:	No NCAPS ranking
Environmental Control Indicator:	No
Institutional Control Indicator:	No
Human Exposure Controls Indicator:	N/A
Groundwater Controls Indicator:	N/A
Operating TSDF Universe:	Not reported
Full Enforcement Universe:	Not reported
Significant Non-Complier Universe:	No
Unaddressed Significant Non-Complier Universe:	No
Addressed Significant Non-Complier Universe:	No
Significant Non-Complier With a Compliance Schedule Universe:	No
Financial Assurance Required:	Not reported
Handler Date of Last Change:	20210823
Recognized Trader-Importer:	No
Recognized Trader-Exporter:	No
Importer of Spent Lead Acid Batteries:	No
Exporter of Spent Lead Acid Batteries:	No
Recycler Activity Without Storage:	No
Manifest Broker:	No
Sub-Part P Indicator:	No

Hazardous Waste Summary:

Waste Code: D001
 Waste Description: IGNITABLE WASTE

Map ID
Direction
Distance
Elevation

MAP FINDINGS

Site

Database(s)

EDR ID Number
EPA ID Number

CAMPBELL SOUP CO.(CAMPBELL PLACE) (Continued)

1015735363

Waste Code: D002
Waste Description: CORROSIVE WASTE

Waste Code: D003
Waste Description: REACTIVE WASTE

Waste Code: D006
Waste Description: CADMIUM

Waste Code: D007
Waste Description: CHROMIUM

Waste Code: D008
Waste Description: LEAD

Waste Code: D009
Waste Description: MERCURY

Waste Code: D011
Waste Description: SILVER

Waste Code: F002
Waste Description: THE FOLLOWING SPENT HALOGENATED SOLVENTS: TETRACHLOROETHYLENE, METHYLENE CHLORIDE, TRICHLOROETHYLENE, 1,1,1-TRICHLOROETHANE, CHLOROBENZENE, 1,1,2-TRICHLORO-1,2,2-TRIFLUOROETHANE, ORTHO-DICHLOROBENZENE, TRICHLOROFLUOROMETHANE, AND 1,1,2, TRICHLOROETHANE; ALL SPENT SOLVENT MIXTURES/BLENDS CONTAINING, BEFORE USE, A TOTAL OF TEN PERCENT OR MORE (BY VOLUME) OF ONE OR MORE OF THE ABOVE HALOGENATED SOLVENTS OR THOSE SOLVENTS LISTED IN F001, F004, AND F005; AND STILL BOTTOMS FROM THE RECOVERY OF THESE SPENT SOLVENTS AND SPENT SOLVENT MIXTURES.

Waste Code: F003
Waste Description: THE FOLLOWING SPENT NONHALOGENATED SOLVENTS: XYLENE, ACETONE, ETHYL ACETATE, ETHYL BENZENE, ETHYL ETHER, METHYL ISOBUTYL KETONE, N-BUTYL ALCOHOL, CYCLOHEXANONE, AND METHANOL; ALL SPENT SOLVENT MIXTURES/BLENDS CONTAINING, BEFORE USE, ONLY THE ABOVE SPENT NONHALOGENATED SOLVENTS; AND ALL SPENT SOLVENT MIXTURES/BLENDS CONTAINING, BEFORE USE, ONE OR MORE OF THE ABOVE NONHALOGENATED SOLVENTS, AND A TOTAL OF TEN PERCENT OR MORE (BY VOLUME) OF ONE OR MORE OF THOSE SOLVENTS LISTED IN F001, F002, F004, AND F005; AND STILL BOTTOMS FROM THE RECOVERY OF THESE SPENT SOLVENTS AND SPENT SOLVENT MIXTURES.

Waste Code: F005
Waste Description: THE FOLLOWING SPENT NONHALOGENATED SOLVENTS: TOLUENE, METHYL ETHYL KETONE, CARBON DISULFIDE, ISOBUTANOL, PYRIDINE, BENZENE, 2-ETHOXYETHANOL, AND 2-NITROPROPANE; ALL SPENT SOLVENT MIXTURES/BLENDS CONTAINING, BEFORE USE, A TOTAL OF TEN PERCENT OR MORE (BY VOLUME) OF ONE OR MORE OF THE ABOVE NONHALOGENATED SOLVENTS OR THOSE SOLVENTS LISTED IN F001, F002, OR F004; AND STILL BOTTOMS FROM THE RECOVERY OF THESE SPENT SOLVENTS AND SPENT SOLVENT MIXTURES.

Waste Code: F017
Waste Description: Not Defined

Waste Code: P105

Map ID
Direction
Distance
Elevation

MAP FINDINGS

Site

Database(s)

EDR ID Number
EPA ID Number

CAMPBELL SOUP CO.(CAMPBELL PLACE) (Continued)

1015735363

Waste Description:	SODIUM AZIDE
Waste Code:	U025
Waste Description:	DICHLOROETHYL ETHER (OR) ETHANE, 1,1'-OXYBIS[2-CHLORO-
Waste Code:	U052
Waste Description:	CRESOL (CRESYLIC ACID) (OR) PHENOL, METHYL-
Waste Code:	U151
Waste Description:	MERCURY
Waste Code:	U170
Waste Description:	P-NITROPHENOL (I,T) (OR) PHENOL, 4-NITRO-
Waste Code:	U188
Waste Description:	PHENOL
Waste Code:	U239
Waste Description:	BENZENE, DIMETHYL- (I,T) (OR) XYLENE (I)

Handler - Owner Operator:

Owner/Operator Indicator:	Owner
Owner/Operator Name:	CAMPBELL SOUP CO
Legal Status:	Private
Date Became Current:	20050701
Date Ended Current:	Not reported
Owner/Operator Address:	Not reported
Owner/Operator City,State,Zip:	Not reported
Owner/Operator Telephone:	Not reported
Owner/Operator Telephone Ext:	Not reported
Owner/Operator Fax:	Not reported
Owner/Operator Email:	Not reported
Owner/Operator Indicator:	Owner
Owner/Operator Name:	CAMPBELL SOUP COMPANY
Legal Status:	Other
Date Became Current:	19590101
Date Ended Current:	Not reported
Owner/Operator Address:	1 CAMPBELL PL
Owner/Operator City,State,Zip:	CAMDEN, NJ 08103
Owner/Operator Telephone:	856-342-3716
Owner/Operator Telephone Ext:	Not reported
Owner/Operator Fax:	Not reported
Owner/Operator Email:	Not reported
Owner/Operator Indicator:	Operator
Owner/Operator Name:	CAMPBELL SOUP COMPANY
Legal Status:	Private
Date Became Current:	19590101
Date Ended Current:	Not reported
Owner/Operator Address:	1 CAMPBELL PL
Owner/Operator City,State,Zip:	CAMDEN, NJ 08103
Owner/Operator Telephone:	856-342-3716
Owner/Operator Telephone Ext:	Not reported
Owner/Operator Fax:	Not reported
Owner/Operator Email:	Not reported

Map ID
Direction
Distance
Elevation

MAP FINDINGS

Site

Database(s)

EDR ID Number
EPA ID Number

CAMPBELL SOUP CO.(CAMPBELL PLACE) (Continued)

1015735363

Owner/Operator Indicator: Operator
Owner/Operator Name: CAMPBELL SOUP CO
Legal Status: Private
Date Became Current: 20160217
Date Ended Current: Not reported
Owner/Operator Address: 1 CAMPBELL PL
Owner/Operator City,State,Zip: CAMDEN, NJ 08103
Owner/Operator Telephone: 856-968-4641
Owner/Operator Telephone Ext: Not reported
Owner/Operator Fax: Not reported
Owner/Operator Email: Not reported

Owner/Operator Indicator: Operator
Owner/Operator Name: CAMPBELL SOUP CO
Legal Status: Private
Date Became Current: Not reported
Date Ended Current: Not reported
Owner/Operator Address: CAMPBELL PL
Owner/Operator City,State,Zip: OPERCITY, NJ 99999
Owner/Operator Telephone: 609-964-4000
Owner/Operator Telephone Ext: Not reported
Owner/Operator Fax: Not reported
Owner/Operator Email: Not reported

Owner/Operator Indicator: Operator
Owner/Operator Name: CAMPBELL SOUP CO
Legal Status: Private
Date Became Current: 20050701
Date Ended Current: Not reported
Owner/Operator Address: Not reported
Owner/Operator City,State,Zip: Not reported
Owner/Operator Telephone: Not reported
Owner/Operator Telephone Ext: Not reported
Owner/Operator Fax: Not reported
Owner/Operator Email: Not reported

Owner/Operator Indicator: Operator
Owner/Operator Name: CAMPBELL SOUP CO
Legal Status: Private
Date Became Current: 20160217
Date Ended Current: Not reported
Owner/Operator Address: 1 CAMPBELL PL
Owner/Operator City,State,Zip: CAMDEN, NJ 08103
Owner/Operator Telephone: 856-968-4641
Owner/Operator Telephone Ext: Not reported
Owner/Operator Fax: Not reported
Owner/Operator Email: Not reported

Owner/Operator Indicator: Owner
Owner/Operator Name: NJ BELL TELEPHONE CO
Legal Status: Private
Date Became Current: Not reported
Date Ended Current: Not reported
Owner/Operator Address: CAMPBELL PL
Owner/Operator City,State,Zip: CAMDEN, NJ 08101
Owner/Operator Telephone: 609-964-4000
Owner/Operator Telephone Ext: Not reported

Map ID
Direction
Distance
Elevation

MAP FINDINGS

Site

Database(s)

EDR ID Number
EPA ID Number

CAMPBELL SOUP CO.(CAMPBELL PLACE) (Continued)

1015735363

Owner/Operator Fax:	Not reported
Owner/Operator Email:	Not reported
Owner/Operator Indicator:	Owner
Owner/Operator Name:	CAMPBELL SOUP COMPANY
Legal Status:	Private
Date Became Current:	19590601
Date Ended Current:	Not reported
Owner/Operator Address:	Not reported
Owner/Operator City,State,Zip:	Not reported
Owner/Operator Telephone:	Not reported
Owner/Operator Telephone Ext:	Not reported
Owner/Operator Fax:	Not reported
Owner/Operator Email:	Not reported
Owner/Operator Indicator:	Operator
Owner/Operator Name:	CAMPBELL SOUP CO
Legal Status:	Private
Date Became Current:	19590101
Date Ended Current:	Not reported
Owner/Operator Address:	1 CAMPBELL PL
Owner/Operator City,State,Zip:	CAMDEN, NJ 08103
Owner/Operator Telephone:	856-342-3632
Owner/Operator Telephone Ext:	Not reported
Owner/Operator Fax:	Not reported
Owner/Operator Email:	Not reported
Owner/Operator Indicator:	Owner
Owner/Operator Name:	CAMPBELL SOUP CO
Legal Status:	Other
Date Became Current:	19590101
Date Ended Current:	Not reported
Owner/Operator Address:	1 CAMPBELL PL
Owner/Operator City,State,Zip:	CAMDEN, NJ 08103
Owner/Operator Telephone:	856-342-3632
Owner/Operator Telephone Ext:	Not reported
Owner/Operator Fax:	Not reported
Owner/Operator Email:	Not reported
Owner/Operator Indicator:	Owner
Owner/Operator Name:	CAMPBELL SOUP COMPANY
Legal Status:	Other
Date Became Current:	20180522
Date Ended Current:	Not reported
Owner/Operator Address:	1 CAMPBELL PL
Owner/Operator City,State,Zip:	CAMDEN, NJ 08103
Owner/Operator Telephone:	856-342-3716
Owner/Operator Telephone Ext:	Not reported
Owner/Operator Fax:	Not reported
Owner/Operator Email:	Not reported
Owner/Operator Indicator:	Operator
Owner/Operator Name:	CAMPBELL SOUP COMPANY
Legal Status:	Private
Date Became Current:	19590101
Date Ended Current:	Not reported
Owner/Operator Address:	1 CAMPBELL PL

Map ID
Direction
Distance
Elevation

MAP FINDINGS

Site

Database(s)

EDR ID Number
EPA ID Number

CAMPBELL SOUP CO.(CAMPBELL PLACE) (Continued)

1015735363

Owner/Operator City,State,Zip:	CAMDEN, NJ 08103
Owner/Operator Telephone:	856-342-3716
Owner/Operator Telephone Ext:	Not reported
Owner/Operator Fax:	Not reported
Owner/Operator Email:	Not reported
Owner/Operator Indicator:	Operator
Owner/Operator Name:	CAMPBELL SOUP CO
Legal Status:	Private
Date Became Current:	Not reported
Date Ended Current:	Not reported
Owner/Operator Address:	CAMPBELL PL
Owner/Operator City,State,Zip:	OPERCITY, NJ 99999
Owner/Operator Telephone:	609-964-4000
Owner/Operator Telephone Ext:	Not reported
Owner/Operator Fax:	Not reported
Owner/Operator Email:	Not reported
Owner/Operator Indicator:	Operator
Owner/Operator Name:	CAMPBELL SOUP COMPANY
Legal Status:	Private
Date Became Current:	20180522
Date Ended Current:	Not reported
Owner/Operator Address:	1 CAMPBELL PL
Owner/Operator City,State,Zip:	CAMDEN, NJ 08103
Owner/Operator Telephone:	856-342-3716
Owner/Operator Telephone Ext:	Not reported
Owner/Operator Fax:	Not reported
Owner/Operator Email:	Not reported
Owner/Operator Indicator:	Owner
Owner/Operator Name:	CAMPBELL SOUP COMPANY
Legal Status:	Other
Date Became Current:	19590101
Date Ended Current:	Not reported
Owner/Operator Address:	1 CAMPBELL PL
Owner/Operator City,State,Zip:	CAMDEN, NJ 08103
Owner/Operator Telephone:	856-342-3716
Owner/Operator Telephone Ext:	Not reported
Owner/Operator Fax:	Not reported
Owner/Operator Email:	Not reported
Owner/Operator Indicator:	Operator
Owner/Operator Name:	NO NAME FOUND
Legal Status:	Private
Date Became Current:	20050701
Date Ended Current:	Not reported
Owner/Operator Address:	Not reported
Owner/Operator City,State,Zip:	Not reported
Owner/Operator Telephone:	Not reported
Owner/Operator Telephone Ext:	Not reported
Owner/Operator Fax:	Not reported
Owner/Operator Email:	Not reported
Owner/Operator Indicator:	Operator
Owner/Operator Name:	CAMPBELL SOUP COMPANY
Legal Status:	Private

Map ID
Direction
Distance
Elevation

MAP FINDINGS

Site

Database(s)

EDR ID Number
EPA ID Number

CAMPBELL SOUP CO.(CAMPBELL PLACE) (Continued)

1015735363

Date Became Current: 19590601
Date Ended Current: Not reported
Owner/Operator Address: Not reported
Owner/Operator City,State,Zip: Not reported
Owner/Operator Telephone: Not reported
Owner/Operator Telephone Ext: Not reported
Owner/Operator Fax: Not reported
Owner/Operator Email: Not reported

Owner/Operator Indicator: Owner
Owner/Operator Name: CAMPBELL SOUP CO
Legal Status: Other
Date Became Current: 20160217
Date Ended Current: Not reported
Owner/Operator Address: 1 CAMPBELL PL
Owner/Operator City,State,Zip: CAMDEN, NJ 08103
Owner/Operator Telephone: 856-968-4641
Owner/Operator Telephone Ext: Not reported
Owner/Operator Fax: Not reported
Owner/Operator Email: Not reported

Owner/Operator Indicator: Owner
Owner/Operator Name: CAMPBELL SOUP CO
Legal Status: Other
Date Became Current: 20160217
Date Ended Current: Not reported
Owner/Operator Address: 1 CAMPBELL PL
Owner/Operator City,State,Zip: CAMDEN, NJ 08103
Owner/Operator Telephone: 856-968-4641
Owner/Operator Telephone Ext: Not reported
Owner/Operator Fax: Not reported
Owner/Operator Email: Not reported

Historic Generators:

Receive Date: 19810301
Handler Name: CAMPBELL SOUP CO
Federal Waste Generator Description: Not a generator, verified
State District Owner: NJ
Large Quantity Handler of Universal Waste: No
Recognized Trader Importer: No
Recognized Trader Exporter: No
Spent Lead Acid Battery Importer: No
Spent Lead Acid Battery Exporter: No
Current Record: No
Non Storage Recycler Activity: Not reported
Electronic Manifest Broker: Not reported

Receive Date: 20060101
Handler Name: CAMPBELL SOUP CO-WORLD HEADQUARTERS
Federal Waste Generator Description: Small Quantity Generator
State District Owner: NJ
Large Quantity Handler of Universal Waste: No
Recognized Trader Importer: No
Recognized Trader Exporter: No
Spent Lead Acid Battery Importer: No
Spent Lead Acid Battery Exporter: No
Current Record: No

Map ID
Direction
Distance
Elevation

MAP FINDINGS

Site

Database(s)

EDR ID Number
EPA ID Number

CAMPBELL SOUP CO.(CAMPBELL PLACE) (Continued)

1015735363

Non Storage Recycler Activity:	Not reported
Electronic Manifest Broker:	Not reported
Receive Date:	20070101
Handler Name:	CAMPBELL SOUP CO-WORLD HEADQUARTERS
Federal Waste Generator Description:	Conditionally Exempt Small Quantity Generator
State District Owner:	NJ
Large Quantity Handler of Universal Waste:	No
Recognized Trader Importer:	No
Recognized Trader Exporter:	No
Spent Lead Acid Battery Importer:	No
Spent Lead Acid Battery Exporter:	No
Current Record:	No
Non Storage Recycler Activity:	Not reported
Electronic Manifest Broker:	Not reported
Receive Date:	19830811
Handler Name:	CAMPBELL SOUP CO
Federal Waste Generator Description:	Large Quantity Generator
State District Owner:	NJ
Large Quantity Handler of Universal Waste:	No
Recognized Trader Importer:	No
Recognized Trader Exporter:	No
Spent Lead Acid Battery Importer:	No
Spent Lead Acid Battery Exporter:	No
Current Record:	No
Non Storage Recycler Activity:	Not reported
Electronic Manifest Broker:	Not reported
Receive Date:	20050719
Handler Name:	CAMPBELL SOUP CO-WORLD HEADQUARTERS
Federal Waste Generator Description:	Small Quantity Generator
State District Owner:	NJ
Large Quantity Handler of Universal Waste:	Yes
Recognized Trader Importer:	No
Recognized Trader Exporter:	No
Spent Lead Acid Battery Importer:	No
Spent Lead Acid Battery Exporter:	No
Current Record:	No
Non Storage Recycler Activity:	Not reported
Electronic Manifest Broker:	Not reported
Receive Date:	20100803
Handler Name:	CAMPBELL SOUP CO
Federal Waste Generator Description:	Small Quantity Generator
State District Owner:	NJ
Large Quantity Handler of Universal Waste:	No
Recognized Trader Importer:	No
Recognized Trader Exporter:	No
Spent Lead Acid Battery Importer:	No
Spent Lead Acid Battery Exporter:	No
Current Record:	No
Non Storage Recycler Activity:	Not reported
Electronic Manifest Broker:	Not reported
Receive Date:	20130827
Handler Name:	CAMPBELL SOUP CO

Map ID
Direction
Distance
Elevation

MAP FINDINGS

Site

Database(s)

EDR ID Number
EPA ID Number

CAMPBELL SOUP CO.(CAMPBELL PLACE) (Continued)

1015735363

Federal Waste Generator Description: Small Quantity Generator
State District Owner: NJ
Large Quantity Handler of Universal Waste: No
Recognized Trader Importer: No
Recognized Trader Exporter: No
Spent Lead Acid Battery Importer: No
Spent Lead Acid Battery Exporter: No
Current Record: No
Non Storage Recycler Activity: Not reported
Electronic Manifest Broker: Not reported

Receive Date: 20160217
Handler Name: CAMPBELL SOUP CO
Federal Waste Generator Description: Small Quantity Generator
State District Owner: NJ
Large Quantity Handler of Universal Waste: No
Recognized Trader Importer: No
Recognized Trader Exporter: No
Spent Lead Acid Battery Importer: No
Spent Lead Acid Battery Exporter: No
Current Record: No
Non Storage Recycler Activity: Not reported
Electronic Manifest Broker: Not reported

Receive Date: 20170710
Handler Name: CAMPBELL SOUP CO
Federal Waste Generator Description: Small Quantity Generator
State District Owner: NJ
Large Quantity Handler of Universal Waste: No
Recognized Trader Importer: No
Recognized Trader Exporter: No
Spent Lead Acid Battery Importer: No
Spent Lead Acid Battery Exporter: No
Current Record: No
Non Storage Recycler Activity: Not reported
Electronic Manifest Broker: Not reported

Receive Date: 20180522
Handler Name: CAMPBELL SOUP CO
Federal Waste Generator Description: Small Quantity Generator
State District Owner: NJ
Large Quantity Handler of Universal Waste: No
Recognized Trader Importer: No
Recognized Trader Exporter: No
Spent Lead Acid Battery Importer: No
Spent Lead Acid Battery Exporter: No
Current Record: No
Non Storage Recycler Activity: Not reported
Electronic Manifest Broker: Not reported

Receive Date: 20200729
Handler Name: CAMPBELL SOUP CO
Federal Waste Generator Description: Small Quantity Generator
State District Owner: NJ
Large Quantity Handler of Universal Waste: No
Recognized Trader Importer: No
Recognized Trader Exporter: No

Map ID
Direction
Distance
Elevation

MAP FINDINGS

Site

Database(s)

EDR ID Number
EPA ID Number

CAMPBELL SOUP CO.(CAMPBELL PLACE) (Continued)

1015735363

Spent Lead Acid Battery Importer:	No
Spent Lead Acid Battery Exporter:	No
Current Record:	No
Non Storage Recycler Activity:	No
Electronic Manifest Broker:	No
Receive Date:	20210817
Handler Name:	CAMPBELL SOUP CO
Federal Waste Generator Description:	Small Quantity Generator
State District Owner:	NJ
Large Quantity Handler of Universal Waste:	No
Recognized Trader Importer:	No
Recognized Trader Exporter:	No
Spent Lead Acid Battery Importer:	No
Spent Lead Acid Battery Exporter:	No
Current Record:	Yes
Non Storage Recycler Activity:	No
Electronic Manifest Broker:	No
Receive Date:	19900709
Handler Name:	CAMPBELL SOUP COMPANY
Federal Waste Generator Description:	Large Quantity Generator
State District Owner:	NJ
Large Quantity Handler of Universal Waste:	No
Recognized Trader Importer:	No
Recognized Trader Exporter:	No
Spent Lead Acid Battery Importer:	No
Spent Lead Acid Battery Exporter:	No
Current Record:	No
Non Storage Recycler Activity:	Not reported
Electronic Manifest Broker:	Not reported
Receive Date:	19920330
Handler Name:	CAMPBELL SOUP CO.
Federal Waste Generator Description:	Large Quantity Generator
State District Owner:	NJ
Large Quantity Handler of Universal Waste:	No
Recognized Trader Importer:	No
Recognized Trader Exporter:	No
Spent Lead Acid Battery Importer:	No
Spent Lead Acid Battery Exporter:	No
Current Record:	No
Non Storage Recycler Activity:	Not reported
Electronic Manifest Broker:	Not reported
Receive Date:	19940225
Handler Name:	CAMPBELL SOUP CO
Federal Waste Generator Description:	Large Quantity Generator
State District Owner:	NJ
Large Quantity Handler of Universal Waste:	No
Recognized Trader Importer:	No
Recognized Trader Exporter:	No
Spent Lead Acid Battery Importer:	No
Spent Lead Acid Battery Exporter:	No
Current Record:	No
Non Storage Recycler Activity:	Not reported
Electronic Manifest Broker:	Not reported

Map ID
Direction
Distance
Elevation

MAP FINDINGS

Site

Database(s)

EDR ID Number
EPA ID Number

CAMPBELL SOUP CO.(CAMPBELL PLACE) (Continued)

1015735363

List of NAICS Codes and Descriptions:

NAICS Code:	311422
NAICS Description:	SPECIALTY CANNING
NAICS Code:	311999
NAICS Description:	ALL OTHER MISCELLANEOUS FOOD MANUFACTURING
NAICS Code:	325998
NAICS Description:	ALL OTHER MISCELLANEOUS CHEMICAL PRODUCT AND PREPARATION MANUFACTURING
NAICS Code:	524128
NAICS Description:	OTHER DIRECT INSURANCE (EXCEPT LIFE, HEALTH, AND MEDICAL) CARRIERS
NAICS Code:	54171
NAICS Description:	RESEARCH AND DEVELOPMENT IN THE PHYSICAL, ENGINEERING, AND LIFE SCIENCES

Facility Has Received Notices of Violation:

Found Violation:	No
Agency Which Determined Violation:	Not reported
Violation Short Description:	Not reported
Date Violation was Determined:	Not reported
Actual Return to Compliance Date:	Not reported
Return to Compliance Qualifier:	Not reported
Violation Responsible Agency:	Not reported
Scheduled Compliance Date:	Not reported
Enforcement Identifier:	Not reported
Date of Enforcement Action:	Not reported
Enforcement Responsible Agency:	Not reported
Enforcement Docket Number:	Not reported
Enforcement Attorney:	Not reported
Corrective Action Component:	Not reported
Appeal Initiated Date:	Not reported
Appeal Resolution Date:	Not reported
Disposition Status Date:	Not reported
Disposition Status:	Not reported
Disposition Status Description:	Not reported
Consent/Final Order Sequence Number:	Not reported
Consent/Final Order Respondent Name:	Not reported
Consent/Final Order Lead Agency:	Not reported
Enforcement Type:	Not reported
Enforcement Responsible Person:	Not reported
Enforcement Responsible Sub-Organization:	Not reported
SEP Sequence Number:	Not reported
SEP Expenditure Amount:	Not reported
SEP Scheduled Completion Date:	Not reported
SEP Actual Date:	Not reported
SEP Defaulted Date:	Not reported
SEP Type:	Not reported
SEP Type Description:	Not reported
Proposed Amount:	Not reported
Final Monetary Amount:	Not reported
Paid Amount:	Not reported
Final Count:	Not reported
Final Amount:	Not reported

Map ID
Direction
Distance
Elevation

MAP FINDINGS

Site

Database(s)

EDR ID Number
EPA ID Number

CAMPBELL SOUP CO.(CAMPBELL PLACE) (Continued)

1015735363

Found Violation: No
Agency Which Determined Violation: Not reported
Violation Short Description: Not reported
Date Violation was Determined: Not reported
Actual Return to Compliance Date: Not reported
Return to Compliance Qualifier: Not reported
Violation Responsible Agency: Not reported
Scheduled Compliance Date: Not reported
Enforcement Identifier: Not reported
Date of Enforcement Action: Not reported
Enforcement Responsible Agency: Not reported
Enforcement Docket Number: Not reported
Enforcement Attorney: Not reported
Corrective Action Component: Not reported
Appeal Initiated Date: Not reported
Appeal Resolution Date: Not reported
Disposition Status Date: Not reported
Disposition Status: Not reported
Disposition Status Description: Not reported
Consent/Final Order Sequence Number: Not reported
Consent/Final Order Respondent Name: Not reported
Consent/Final Order Lead Agency: Not reported
Enforcement Type: Not reported
Enforcement Responsible Person: Not reported
Enforcement Responsible Sub-Organization: Not reported
SEP Sequence Number: Not reported
SEP Expenditure Amount: Not reported
SEP Scheduled Completion Date: Not reported
SEP Actual Date: Not reported
SEP Defaulted Date: Not reported
SEP Type: Not reported
SEP Type Description: Not reported
Proposed Amount: Not reported
Final Monetary Amount: Not reported
Paid Amount: Not reported
Final Count: Not reported
Final Amount: Not reported

Found Violation: No
Agency Which Determined Violation: Not reported
Violation Short Description: Not reported
Date Violation was Determined: Not reported
Actual Return to Compliance Date: Not reported
Return to Compliance Qualifier: Not reported
Violation Responsible Agency: Not reported
Scheduled Compliance Date: Not reported
Enforcement Identifier: Not reported
Date of Enforcement Action: Not reported
Enforcement Responsible Agency: Not reported
Enforcement Docket Number: Not reported
Enforcement Attorney: Not reported
Corrective Action Component: Not reported
Appeal Initiated Date: Not reported
Appeal Resolution Date: Not reported
Disposition Status Date: Not reported
Disposition Status: Not reported
Disposition Status Description: Not reported

Map ID
Direction
Distance
Elevation

MAP FINDINGS

Site

Database(s)

EDR ID Number
EPA ID Number

CAMPBELL SOUP CO.(CAMPBELL PLACE) (Continued)

1015735363

Consent/Final Order Sequence Number:Not reported
Consent/Final Order Respondent Name: Not reported
Consent/Final Order Lead Agency: Not reported
Enforcement Type: Not reported
Enforcement Responsible Person: Not reported
Enforcement Responsible Sub-Organization: Not reported
SEP Sequence Number: Not reported
SEP Expenditure Amount: Not reported
SEP Scheduled Completion Date: Not reported
SEP Actual Date: Not reported
SEP Defaulted Date: Not reported
SEP Type: Not reported
SEP Type Description: Not reported
Proposed Amount: Not reported
Final Monetary Amount: Not reported
Paid Amount: Not reported
Final Count: Not reported
Final Amount: Not reported

Found Violation: No
Agency Which Determined Violation: Not reported
Violation Short Description: Not reported
Date Violation was Determined: Not reported
Actual Return to Compliance Date: Not reported
Return to Compliance Qualifier: Not reported
Violation Responsible Agency: Not reported
Scheduled Compliance Date: Not reported
Enforcement Identifier: Not reported
Date of Enforcement Action: Not reported
Enforcement Responsible Agency: Not reported
Enforcement Docket Number: Not reported
Enforcement Attorney: Not reported
Corrective Action Component: Not reported
Appeal Initiated Date: Not reported
Appeal Resolution Date: Not reported
Disposition Status Date: Not reported
Disposition Status: Not reported
Disposition Status Description: Not reported

Consent/Final Order Sequence Number:Not reported
Consent/Final Order Respondent Name: Not reported
Consent/Final Order Lead Agency: Not reported
Enforcement Type: Not reported
Enforcement Responsible Person: Not reported
Enforcement Responsible Sub-Organization: Not reported
SEP Sequence Number: Not reported
SEP Expenditure Amount: Not reported
SEP Scheduled Completion Date: Not reported
SEP Actual Date: Not reported
SEP Defaulted Date: Not reported
SEP Type: Not reported
SEP Type Description: Not reported
Proposed Amount: Not reported
Final Monetary Amount: Not reported
Paid Amount: Not reported
Final Count: Not reported
Final Amount: Not reported

Map ID
Direction
Distance
Elevation

MAP FINDINGS

Site

Database(s)

EDR ID Number
EPA ID Number

CAMPBELL SOUP CO.(CAMPBELL PLACE) (Continued)

1015735363

Found Violation: Unknown
Agency Which Determined Violation: Not reported
Violation Short Description: Not reported
Date Violation was Determined: Not reported
Actual Return to Compliance Date: Not reported
Return to Compliance Qualifier: Not reported
Violation Responsible Agency: Not reported
Scheduled Compliance Date: Not reported
Enforcement Identifier: Not reported
Date of Enforcement Action: Not reported
Enforcement Responsible Agency: Not reported
Enforcement Docket Number: Not reported
Enforcement Attorney: Not reported
Corrective Action Component: Not reported
Appeal Initiated Date: Not reported
Appeal Resolution Date: Not reported
Disposition Status Date: Not reported
Disposition Status: Not reported
Disposition Status Description: Not reported
Consent/Final Order Sequence Number: Not reported
Consent/Final Order Respondent Name: Not reported
Consent/Final Order Lead Agency: Not reported
Enforcement Type: Not reported
Enforcement Responsible Person: Not reported
Enforcement Responsible Sub-Organization: Not reported
SEP Sequence Number: Not reported
SEP Expenditure Amount: Not reported
SEP Scheduled Completion Date: Not reported
SEP Actual Date: Not reported
SEP Defaulted Date: Not reported
SEP Type: Not reported
SEP Type Description: Not reported
Proposed Amount: Not reported
Final Monetary Amount: Not reported
Paid Amount: Not reported
Final Count: Not reported
Final Amount: Not reported

Found Violation: No
Agency Which Determined Violation: Not reported
Violation Short Description: Not reported
Date Violation was Determined: Not reported
Actual Return to Compliance Date: Not reported
Return to Compliance Qualifier: Not reported
Violation Responsible Agency: Not reported
Scheduled Compliance Date: Not reported
Enforcement Identifier: Not reported
Date of Enforcement Action: Not reported
Enforcement Responsible Agency: Not reported
Enforcement Docket Number: Not reported
Enforcement Attorney: Not reported
Corrective Action Component: Not reported
Appeal Initiated Date: Not reported
Appeal Resolution Date: Not reported
Disposition Status Date: Not reported
Disposition Status: Not reported
Disposition Status Description: Not reported

Map ID
Direction
Distance
Elevation

MAP FINDINGS

Site

Database(s)

EDR ID Number
EPA ID Number

CAMPBELL SOUP CO.(CAMPBELL PLACE) (Continued)

1015735363

Consent/Final Order Sequence Number:Not reported
Consent/Final Order Respondent Name: Not reported
Consent/Final Order Lead Agency: Not reported
Enforcement Type: Not reported
Enforcement Responsible Person: Not reported
Enforcement Responsible Sub-Organization: Not reported
SEP Sequence Number: Not reported
SEP Expenditure Amount: Not reported
SEP Scheduled Completion Date: Not reported
SEP Actual Date: Not reported
SEP Defaulted Date: Not reported
SEP Type: Not reported
SEP Type Description: Not reported
Proposed Amount: Not reported
Final Monetary Amount: Not reported
Paid Amount: Not reported
Final Count: Not reported
Final Amount: Not reported

Found Violation: No
Agency Which Determined Violation: Not reported
Violation Short Description: Not reported
Date Violation was Determined: Not reported
Actual Return to Compliance Date: Not reported
Return to Compliance Qualifier: Not reported
Violation Responsible Agency: Not reported
Scheduled Compliance Date: Not reported
Enforcement Identifier: Not reported
Date of Enforcement Action: Not reported
Enforcement Responsible Agency: Not reported
Enforcement Docket Number: Not reported
Enforcement Attorney: Not reported
Corrective Action Component: Not reported
Appeal Initiated Date: Not reported
Appeal Resolution Date: Not reported
Disposition Status Date: Not reported
Disposition Status: Not reported
Disposition Status Description: Not reported

Consent/Final Order Sequence Number:Not reported
Consent/Final Order Respondent Name: Not reported
Consent/Final Order Lead Agency: Not reported
Enforcement Type: Not reported
Enforcement Responsible Person: Not reported
Enforcement Responsible Sub-Organization: Not reported
SEP Sequence Number: Not reported
SEP Expenditure Amount: Not reported
SEP Scheduled Completion Date: Not reported
SEP Actual Date: Not reported
SEP Defaulted Date: Not reported
SEP Type: Not reported
SEP Type Description: Not reported
Proposed Amount: Not reported
Final Monetary Amount: Not reported
Paid Amount: Not reported
Final Count: Not reported
Final Amount: Not reported

Map ID
Direction
Distance
Elevation

MAP FINDINGS

Site

Database(s)

EDR ID Number
EPA ID Number

CAMPBELL SOUP CO.(CAMPBELL PLACE) (Continued)

1015735363

Found Violation: Yes
Agency Which Determined Violation: State
Violation Short Description: Generators - General
Date Violation was Determined: 19900718
Actual Return to Compliance Date: 19900806
Return to Compliance Qualifier: Observed
Violation Responsible Agency: State
Scheduled Compliance Date: 19900806
Enforcement Identifier: 001
Date of Enforcement Action: 19900730
Enforcement Responsible Agency: State
Enforcement Docket Number: Not reported
Enforcement Attorney: Not reported
Corrective Action Component: No
Appeal Initiated Date: Not reported
Appeal Resolution Date: Not reported
Disposition Status Date: Not reported
Disposition Status: Not reported
Disposition Status Description: Not reported
Consent/Final Order Sequence Number: Not reported
Consent/Final Order Respondent Name: Not reported
Consent/Final Order Lead Agency: Not reported
Enforcement Type: WRITTEN INFORMAL
Enforcement Responsible Person: R2DEP
Enforcement Responsible Sub-Organization: Not reported
SEP Sequence Number: Not reported
SEP Expenditure Amount: Not reported
SEP Scheduled Completion Date: Not reported
SEP Actual Date: Not reported
SEP Defaulted Date: Not reported
SEP Type: Not reported
SEP Type Description: Not reported
Proposed Amount: Not reported
Final Monetary Amount: Not reported
Paid Amount: Not reported
Final Count: Not reported
Final Amount: Not reported

Evaluation Action Summary:

Evaluation Date: 20150601
Evaluation Responsible Agency: EPA
Found Violation: No
Evaluation Type Description: COMPLIANCE EVALUATION INSPECTION ON-SITE
Evaluation Responsible Person Identifier: R2CZ
Evaluation Responsible Sub-Organization: CAPSB
Actual Return to Compliance Date: Not reported
Scheduled Compliance Date: Not reported
Date of Request: Not reported
Date Response Received: Not reported
Request Agency: Not reported
Former Citation: Not reported

Evaluation Date: 20141006
Evaluation Responsible Agency: State
Found Violation: No
Evaluation Type Description: COMPLIANCE EVALUATION INSPECTION ON-SITE
Evaluation Responsible Person Identifier: SOCC

Map ID
Direction
Distance
Elevation

MAP FINDINGS

Site

Database(s)

EDR ID Number
EPA ID Number

CAMPBELL SOUP CO.(CAMPBELL PLACE) (Continued)

1015735363

Evaluation Responsible Sub-Organization: Not reported
Actual Return to Compliance Date: Not reported
Scheduled Compliance Date: Not reported
Date of Request: Not reported
Date Response Received: Not reported
Request Agency: Not reported
Former Citation: Not reported

Evaluation Date: 19900806
Evaluation Responsible Agency: State
Found Violation: No
Evaluation Type Description: NON-FINANCIAL RECORD REVIEW
Evaluation Responsible Person Identifier: R2DEP
Evaluation Responsible Sub-Organization: Not reported
Actual Return to Compliance Date: Not reported
Scheduled Compliance Date: Not reported
Date of Request: Not reported
Date Response Received: Not reported
Request Agency: Not reported
Former Citation: Not reported

Evaluation Date: 20050928
Evaluation Responsible Agency: State
Found Violation: No
Evaluation Type Description: COMPLIANCE EVALUATION INSPECTION ON-SITE
Evaluation Responsible Person Identifier: SOTWO
Evaluation Responsible Sub-Organization: S
Actual Return to Compliance Date: Not reported
Scheduled Compliance Date: Not reported
Date of Request: Not reported
Date Response Received: Not reported
Request Agency: Not reported
Former Citation: Not reported

Evaluation Date: 19940222
Evaluation Responsible Agency: State
Found Violation: Undetermined
Evaluation Type Description: COMPLIANCE EVALUATION INSPECTION ON-SITE
Evaluation Responsible Person Identifier: NJTWO
Evaluation Responsible Sub-Organization: S
Actual Return to Compliance Date: Not reported
Scheduled Compliance Date: Not reported
Date of Request: Not reported
Date Response Received: Not reported
Request Agency: Not reported
Former Citation: Not reported

Evaluation Date: 20020503
Evaluation Responsible Agency: State
Found Violation: No
Evaluation Type Description: COMPLIANCE ASSISTANCE VISIT
Evaluation Responsible Person Identifier: SOTWO
Evaluation Responsible Sub-Organization: S
Actual Return to Compliance Date: Not reported
Scheduled Compliance Date: Not reported
Date of Request: Not reported
Date Response Received: Not reported

Map ID
Direction
Distance
Elevation

MAP FINDINGS

Site

Database(s)

EDR ID Number
EPA ID Number

CAMPBELL SOUP CO.(CAMPBELL PLACE) (Continued)

1015735363

Request Agency:	Not reported
Former Citation:	Not reported
Evaluation Date:	19840110
Evaluation Responsible Agency:	State
Found Violation:	No
Evaluation Type Description:	NON-FINANCIAL RECORD REVIEW
Evaluation Responsible Person Identifier:	Not reported
Evaluation Responsible Sub-Organization:	Not reported
Actual Return to Compliance Date:	Not reported
Scheduled Compliance Date:	Not reported
Date of Request:	Not reported
Date Response Received:	Not reported
Request Agency:	Not reported
Former Citation:	Not reported
Evaluation Date:	19900718
Evaluation Responsible Agency:	State
Found Violation:	Yes
Evaluation Type Description:	COMPLIANCE EVALUATION INSPECTION ON-SITE
Evaluation Responsible Person Identifier:	R2DEP
Evaluation Responsible Sub-Organization:	Not reported
Actual Return to Compliance Date:	19900806
Scheduled Compliance Date:	19900806
Date of Request:	Not reported
Date Response Received:	Not reported
Request Agency:	Not reported
Former Citation:	Not reported

RCRA-SQG:

Date Form Received by Agency:		20210817
Handler Name:	CAMPBELL SOUP CO	
Handler Address:		1 CAMPBELL PL
Handler City,State,Zip:		CAMDEN, NJ 08103
EPA ID:		NJD001288042
Contact Name:		KEVIN SHEFFIELD

Map ID
 Direction
 Distance
 Elevation

MAP FINDINGS

Site

Database(s)

EDR ID Number
 EPA ID Number

CAMPBELL SOUP CO.(CAMPBELL PLACE) (Continued)

1015735363

Contact Address:	1 CAMPBELL PL
Contact City,State,Zip:	CAMDEN, NJ 08103
Contact Telephone:	856-342-3716
Contact Fax:	Not reported
Contact Email:	KEVIN_SHEFFIELD@CAMPBELLS.COM
Contact Title:	MANAGER OF FACILITIES
EPA Region:	02
Land Type:	Other
Federal Waste Generator Description:	Small Quantity Generator
Non-Notifier:	Not reported
Biennial Report Cycle:	Not reported
Accessibility:	Not reported
Active Site Indicator:	Handler Activities
State District Owner:	NJ
State District:	SOUTHERN
Mailing Address:	1 CAMPBELL PL
Mailing City,State,Zip:	CAMDEN, NJ 08103
Owner Name:	CAMPBELL SOUP COMPANY
Owner Type:	Other
Operator Name:	CAMPBELL SOUP COMPANY
Operator Type:	Private
Short-Term Generator Activity:	No
Importer Activity:	No
Mixed Waste Generator:	No
Transporter Activity:	No
Transfer Facility Activity:	No
Recycler Activity with Storage:	No
Small Quantity On-Site Burner Exemption:	No
Smelting Melting and Refining Furnace Exemption:	No
Underground Injection Control:	No
Off-Site Waste Receipt:	No
Universal Waste Indicator:	No
Universal Waste Destination Facility:	No
Federal Universal Waste:	No
Active Site Fed-Reg Treatment Storage and Disposal Facility:	Not reported
Active Site Converter Treatment storage and Disposal Facility:	Not reported
Active Site State-Reg Treatment Storage and Disposal Facility:	Not reported
Active Site State-Reg Handler:	---
Federal Facility Indicator:	Not reported
Hazardous Secondary Material Indicator:	N
Sub-Part K Indicator:	Not reported
Commercial TSD Indicator:	No
Treatment Storage and Disposal Type:	Not reported
2018 GPRC Permit Baseline:	Not on the Baseline
2018 GPRC Renewals Baseline:	Not on the Baseline
Permit Renewals Workload Universe:	Not reported
Permit Workload Universe:	Not reported
Permit Progress Universe:	Not reported
Post-Closure Workload Universe:	Not reported
Closure Workload Universe:	Not reported
202 GPRC Corrective Action Baseline:	No
Corrective Action Workload Universe:	No
Subject to Corrective Action Universe:	No
Non-TSDs Where RCRA CA has Been Imposed Universe:	No
TSDs Potentially Subject to CA Under 3004 (u)/(v) Universe:	No
TSDs Only Subject to CA under Discretionary Auth Universe:	No
Corrective Action Priority Ranking:	No NCAPS ranking

Map ID
 Direction
 Distance
 Elevation

MAP FINDINGS

Site

Database(s)

EDR ID Number
 EPA ID Number

CAMPBELL SOUP CO.(CAMPBELL PLACE) (Continued)

1015735363

Environmental Control Indicator:	No
Institutional Control Indicator:	No
Human Exposure Controls Indicator:	N/A
Groundwater Controls Indicator:	N/A
Operating TSDU Universe:	Not reported
Full Enforcement Universe:	Not reported
Significant Non-Complier Universe:	No
Unaddressed Significant Non-Complier Universe:	No
Addressed Significant Non-Complier Universe:	No
Significant Non-Complier With a Compliance Schedule Universe:	No
Financial Assurance Required:	Not reported
Handler Date of Last Change:	20210823
Recognized Trader-Importer:	No
Recognized Trader-Exporter:	No
Importer of Spent Lead Acid Batteries:	No
Exporter of Spent Lead Acid Batteries:	No
Recycler Activity Without Storage:	No
Manifest Broker:	No
Sub-Part P Indicator:	No

Hazardous Waste Summary:

Waste Code:	D001
Waste Description:	IGNITABLE WASTE
Waste Code:	D002
Waste Description:	CORROSIVE WASTE
Waste Code:	D003
Waste Description:	REACTIVE WASTE
Waste Code:	D006
Waste Description:	CADMIUM
Waste Code:	D007
Waste Description:	CHROMIUM
Waste Code:	D008
Waste Description:	LEAD
Waste Code:	D009
Waste Description:	MERCURY
Waste Code:	D011
Waste Description:	SILVER

Waste Code: F002
 Waste Description: THE FOLLOWING SPENT HALOGENATED SOLVENTS: TETRACHLOROETHYLENE, METHYLENE CHLORIDE, TRICHLOROETHYLENE, 1,1,1-TRICHLOROETHANE, CHLOROBENZENE, 1,1,2-TRICHLORO-1,2,2-TRIFLUOROETHANE, ORTHO-DICHLOROBENZENE, TRICHLOROFLUOROMETHANE, AND 1,1,2, TRICHLOROETHANE; ALL SPENT SOLVENT MIXTURES/BLENDS CONTAINING, BEFORE USE, A TOTAL OF TEN PERCENT OR MORE (BY VOLUME) OF ONE OR MORE OF THE ABOVE HALOGENATED SOLVENTS OR THOSE SOLVENTS LISTED IN F001, F004, AND F005; AND STILL BOTTOMS FROM THE RECOVERY OF THESE SPENT SOLVENTS AND SPENT SOLVENT MIXTURES.

Map ID
Direction
Distance
Elevation

MAP FINDINGS

Site

Database(s)

EDR ID Number
EPA ID Number

CAMPBELL SOUP CO.(CAMPBELL PLACE) (Continued)

1015735363

Waste Code:	F003
Waste Description:	THE FOLLOWING SPENT NONHALOGENATED SOLVENTS: XYLENE, ACETONE, ETHYL ACETATE, ETHYL BENZENE, ETHYL ETHER, METHYL ISOBUTYL KETONE, N-BUTYL ALCOHOL, CYCLOHEXANONE, AND METHANOL; ALL SPENT SOLVENT MIXTURES/BLENDS CONTAINING, BEFORE USE, ONLY THE ABOVE SPENT NONHALOGENATED SOLVENTS; AND ALL SPENT SOLVENT MIXTURES/BLENDS CONTAINING, BEFORE USE, ONE OR MORE OF THE ABOVE NONHALOGENATED SOLVENTS, AND A TOTAL OF TEN PERCENT OR MORE (BY VOLUME) OF ONE OR MORE OF THOSE SOLVENTS LISTED IN F001, F002, F004, AND F005; AND STILL BOTTOMS FROM THE RECOVERY OF THESE SPENT SOLVENTS AND SPENT SOLVENT MIXTURES.
Waste Code:	F005
Waste Description:	THE FOLLOWING SPENT NONHALOGENATED SOLVENTS: TOLUENE, METHYL ETHYL KETONE, CARBON DISULFIDE, ISOBUTANOL, PYRIDINE, BENZENE, 2-ETHOXYETHANOL, AND 2-NITROPROPANE; ALL SPENT SOLVENT MIXTURES/BLENDS CONTAINING, BEFORE USE, A TOTAL OF TEN PERCENT OR MORE (BY VOLUME) OF ONE OR MORE OF THE ABOVE NONHALOGENATED SOLVENTS OR THOSE SOLVENTS LISTED IN F001, F002, OR F004; AND STILL BOTTOMS FROM THE RECOVERY OF THESE SPENT SOLVENTS AND SPENT SOLVENT MIXTURES.
Waste Code:	F017
Waste Description:	Not Defined
Waste Code:	P105
Waste Description:	SODIUM AZIDE
Waste Code:	U025
Waste Description:	DICHLOROETHYL ETHER (OR) ETHANE, 1,1'-OXYBIS[2-CHLORO-
Waste Code:	U052
Waste Description:	CRESOL (CRESYLIC ACID) (OR) PHENOL, METHYL-
Waste Code:	U151
Waste Description:	MERCURY
Waste Code:	U170
Waste Description:	P-NITROPHENOL (I,T) (OR) PHENOL, 4-NITRO-
Waste Code:	U188
Waste Description:	PHENOL
Waste Code:	U239
Waste Description:	BENZENE, DIMETHYL- (I,T) (OR) XYLENE (I)

Handler - Owner Operator:

Owner/Operator Indicator:	Owner
Owner/Operator Name:	CAMPBELL SOUP CO
Legal Status:	Private
Date Became Current:	20050701
Date Ended Current:	Not reported
Owner/Operator Address:	Not reported
Owner/Operator City,State,Zip:	Not reported
Owner/Operator Telephone:	Not reported
Owner/Operator Telephone Ext:	Not reported
Owner/Operator Fax:	Not reported
Owner/Operator Email:	Not reported

Map ID
Direction
Distance
Elevation

MAP FINDINGS

Site

Database(s)

EDR ID Number
EPA ID Number

CAMPBELL SOUP CO.(CAMPBELL PLACE) (Continued)

1015735363

Owner/Operator Indicator: Owner
Owner/Operator Name: CAMPBELL SOUP COMPANY
Legal Status: Other
Date Became Current: 19590101
Date Ended Current: Not reported
Owner/Operator Address: 1 CAMPBELL PL
Owner/Operator City,State,Zip: CAMDEN, NJ 08103
Owner/Operator Telephone: 856-342-3716
Owner/Operator Telephone Ext: Not reported
Owner/Operator Fax: Not reported
Owner/Operator Email: Not reported

Owner/Operator Indicator: Operator
Owner/Operator Name: CAMPBELL SOUP COMPANY
Legal Status: Private
Date Became Current: 19590101
Date Ended Current: Not reported
Owner/Operator Address: 1 CAMPBELL PL
Owner/Operator City,State,Zip: CAMDEN, NJ 08103
Owner/Operator Telephone: 856-342-3716
Owner/Operator Telephone Ext: Not reported
Owner/Operator Fax: Not reported
Owner/Operator Email: Not reported

Owner/Operator Indicator: Operator
Owner/Operator Name: CAMPBELL SOUP CO
Legal Status: Private
Date Became Current: 20160217
Date Ended Current: Not reported
Owner/Operator Address: 1 CAMPBELL PL
Owner/Operator City,State,Zip: CAMDEN, NJ 08103
Owner/Operator Telephone: 856-968-4641
Owner/Operator Telephone Ext: Not reported
Owner/Operator Fax: Not reported
Owner/Operator Email: Not reported

Owner/Operator Indicator: Operator
Owner/Operator Name: CAMPBELL SOUP CO
Legal Status: Private
Date Became Current: Not reported
Date Ended Current: Not reported
Owner/Operator Address: CAMPBELL PL
Owner/Operator City,State,Zip: OPERCITY, NJ 99999
Owner/Operator Telephone: 609-964-4000
Owner/Operator Telephone Ext: Not reported
Owner/Operator Fax: Not reported
Owner/Operator Email: Not reported

Owner/Operator Indicator: Operator
Owner/Operator Name: CAMPBELL SOUP CO
Legal Status: Private
Date Became Current: 20050701
Date Ended Current: Not reported
Owner/Operator Address: Not reported
Owner/Operator City,State,Zip: Not reported
Owner/Operator Telephone: Not reported
Owner/Operator Telephone Ext: Not reported

Map ID
Direction
Distance
Elevation

MAP FINDINGS

Site

Database(s)

EDR ID Number
EPA ID Number

CAMPBELL SOUP CO.(CAMPBELL PLACE) (Continued)

1015735363

Owner/Operator Fax:	Not reported
Owner/Operator Email:	Not reported
Owner/Operator Indicator:	Operator
Owner/Operator Name:	CAMPBELL SOUP CO
Legal Status:	Private
Date Became Current:	20160217
Date Ended Current:	Not reported
Owner/Operator Address:	1 CAMPBELL PL
Owner/Operator City,State,Zip:	CAMDEN, NJ 08103
Owner/Operator Telephone:	856-968-4641
Owner/Operator Telephone Ext:	Not reported
Owner/Operator Fax:	Not reported
Owner/Operator Email:	Not reported
Owner/Operator Indicator:	Owner
Owner/Operator Name:	NJ BELL TELEPHONE CO
Legal Status:	Private
Date Became Current:	Not reported
Date Ended Current:	Not reported
Owner/Operator Address:	CAMPBELL PL
Owner/Operator City,State,Zip:	CAMDEN, NJ 08101
Owner/Operator Telephone:	609-964-4000
Owner/Operator Telephone Ext:	Not reported
Owner/Operator Fax:	Not reported
Owner/Operator Email:	Not reported
Owner/Operator Indicator:	Owner
Owner/Operator Name:	CAMPBELL SOUP COMPANY
Legal Status:	Private
Date Became Current:	19590601
Date Ended Current:	Not reported
Owner/Operator Address:	Not reported
Owner/Operator City,State,Zip:	Not reported
Owner/Operator Telephone:	Not reported
Owner/Operator Telephone Ext:	Not reported
Owner/Operator Fax:	Not reported
Owner/Operator Email:	Not reported
Owner/Operator Indicator:	Operator
Owner/Operator Name:	CAMPBELL SOUP CO
Legal Status:	Private
Date Became Current:	19590101
Date Ended Current:	Not reported
Owner/Operator Address:	1 CAMPBELL PL
Owner/Operator City,State,Zip:	CAMDEN, NJ 08103
Owner/Operator Telephone:	856-342-3632
Owner/Operator Telephone Ext:	Not reported
Owner/Operator Fax:	Not reported
Owner/Operator Email:	Not reported
Owner/Operator Indicator:	Owner
Owner/Operator Name:	CAMPBELL SOUP CO
Legal Status:	Other
Date Became Current:	19590101
Date Ended Current:	Not reported
Owner/Operator Address:	1 CAMPBELL PL

Map ID
Direction
Distance
Elevation

MAP FINDINGS

Site

Database(s)

EDR ID Number
EPA ID Number

CAMPBELL SOUP CO.(CAMPBELL PLACE) (Continued)

1015735363

Owner/Operator City,State,Zip:	CAMDEN, NJ 08103
Owner/Operator Telephone:	856-342-3632
Owner/Operator Telephone Ext:	Not reported
Owner/Operator Fax:	Not reported
Owner/Operator Email:	Not reported
Owner/Operator Indicator:	Owner
Owner/Operator Name:	CAMPBELL SOUP COMPANY
Legal Status:	Other
Date Became Current:	20180522
Date Ended Current:	Not reported
Owner/Operator Address:	1 CAMPBELL PL
Owner/Operator City,State,Zip:	CAMDEN, NJ 08103
Owner/Operator Telephone:	856-342-3716
Owner/Operator Telephone Ext:	Not reported
Owner/Operator Fax:	Not reported
Owner/Operator Email:	Not reported
Owner/Operator Indicator:	Operator
Owner/Operator Name:	CAMPBELL SOUP COMPANY
Legal Status:	Private
Date Became Current:	19590101
Date Ended Current:	Not reported
Owner/Operator Address:	1 CAMPBELL PL
Owner/Operator City,State,Zip:	CAMDEN, NJ 08103
Owner/Operator Telephone:	856-342-3716
Owner/Operator Telephone Ext:	Not reported
Owner/Operator Fax:	Not reported
Owner/Operator Email:	Not reported
Owner/Operator Indicator:	Operator
Owner/Operator Name:	CAMPBELL SOUP CO
Legal Status:	Private
Date Became Current:	Not reported
Date Ended Current:	Not reported
Owner/Operator Address:	CAMPBELL PL
Owner/Operator City,State,Zip:	OPERCITY, NJ 99999
Owner/Operator Telephone:	609-964-4000
Owner/Operator Telephone Ext:	Not reported
Owner/Operator Fax:	Not reported
Owner/Operator Email:	Not reported
Owner/Operator Indicator:	Operator
Owner/Operator Name:	CAMPBELL SOUP COMPANY
Legal Status:	Private
Date Became Current:	20180522
Date Ended Current:	Not reported
Owner/Operator Address:	1 CAMPBELL PL
Owner/Operator City,State,Zip:	CAMDEN, NJ 08103
Owner/Operator Telephone:	856-342-3716
Owner/Operator Telephone Ext:	Not reported
Owner/Operator Fax:	Not reported
Owner/Operator Email:	Not reported
Owner/Operator Indicator:	Owner
Owner/Operator Name:	CAMPBELL SOUP COMPANY
Legal Status:	Other

Map ID
Direction
Distance
Elevation

MAP FINDINGS

Site

Database(s)

EDR ID Number
EPA ID Number

CAMPBELL SOUP CO.(CAMPBELL PLACE) (Continued)

1015735363

Date Became Current: 19590101
Date Ended Current: Not reported
Owner/Operator Address: 1 CAMPBELL PL
Owner/Operator City,State,Zip: CAMDEN, NJ 08103
Owner/Operator Telephone: 856-342-3716
Owner/Operator Telephone Ext: Not reported
Owner/Operator Fax: Not reported
Owner/Operator Email: Not reported

Owner/Operator Indicator: Operator
Owner/Operator Name: NO NAME FOUND
Legal Status: Private
Date Became Current: 20050701
Date Ended Current: Not reported
Owner/Operator Address: Not reported
Owner/Operator City,State,Zip: Not reported
Owner/Operator Telephone: Not reported
Owner/Operator Telephone Ext: Not reported
Owner/Operator Fax: Not reported
Owner/Operator Email: Not reported

Owner/Operator Indicator: Operator
Owner/Operator Name: CAMPBELL SOUP COMPANY
Legal Status: Private
Date Became Current: 19590601
Date Ended Current: Not reported
Owner/Operator Address: Not reported
Owner/Operator City,State,Zip: Not reported
Owner/Operator Telephone: Not reported
Owner/Operator Telephone Ext: Not reported
Owner/Operator Fax: Not reported
Owner/Operator Email: Not reported

Owner/Operator Indicator: Owner
Owner/Operator Name: CAMPBELL SOUP CO
Legal Status: Other
Date Became Current: 20160217
Date Ended Current: Not reported
Owner/Operator Address: 1 CAMPBELL PL
Owner/Operator City,State,Zip: CAMDEN, NJ 08103
Owner/Operator Telephone: 856-968-4641
Owner/Operator Telephone Ext: Not reported
Owner/Operator Fax: Not reported
Owner/Operator Email: Not reported

Owner/Operator Indicator: Owner
Owner/Operator Name: CAMPBELL SOUP CO
Legal Status: Other
Date Became Current: 20160217
Date Ended Current: Not reported
Owner/Operator Address: 1 CAMPBELL PL
Owner/Operator City,State,Zip: CAMDEN, NJ 08103
Owner/Operator Telephone: 856-968-4641
Owner/Operator Telephone Ext: Not reported
Owner/Operator Fax: Not reported
Owner/Operator Email: Not reported

Map ID
Direction
Distance
Elevation

MAP FINDINGS

Site

Database(s)

EDR ID Number
EPA ID Number

CAMPBELL SOUP CO.(CAMPBELL PLACE) (Continued)

1015735363

Historic Generators:

Receive Date: 19810301
Handler Name: CAMPBELL SOUP CO
Federal Waste Generator Description: Not a generator, verified
State District Owner: NJ
Large Quantity Handler of Universal Waste: No
Recognized Trader Importer: No
Recognized Trader Exporter: No
Spent Lead Acid Battery Importer: No
Spent Lead Acid Battery Exporter: No
Current Record: No
Non Storage Recycler Activity: Not reported
Electronic Manifest Broker: Not reported

Receive Date: 20060101
Handler Name: CAMPBELL SOUP CO-WORLD HEADQUARTERS
Federal Waste Generator Description: Small Quantity Generator
State District Owner: NJ
Large Quantity Handler of Universal Waste: No
Recognized Trader Importer: No
Recognized Trader Exporter: No
Spent Lead Acid Battery Importer: No
Spent Lead Acid Battery Exporter: No
Current Record: No
Non Storage Recycler Activity: Not reported
Electronic Manifest Broker: Not reported

Receive Date: 20070101
Handler Name: CAMPBELL SOUP CO-WORLD HEADQUARTERS
Federal Waste Generator Description: Conditionally Exempt Small Quantity Generator
State District Owner: NJ
Large Quantity Handler of Universal Waste: No
Recognized Trader Importer: No
Recognized Trader Exporter: No
Spent Lead Acid Battery Importer: No
Spent Lead Acid Battery Exporter: No
Current Record: No
Non Storage Recycler Activity: Not reported
Electronic Manifest Broker: Not reported

Receive Date: 19830811
Handler Name: CAMPBELL SOUP CO
Federal Waste Generator Description: Large Quantity Generator
State District Owner: NJ
Large Quantity Handler of Universal Waste: No
Recognized Trader Importer: No
Recognized Trader Exporter: No
Spent Lead Acid Battery Importer: No
Spent Lead Acid Battery Exporter: No
Current Record: No
Non Storage Recycler Activity: Not reported
Electronic Manifest Broker: Not reported

Receive Date: 20050719
Handler Name: CAMPBELL SOUP CO-WORLD HEADQUARTERS
Federal Waste Generator Description: Small Quantity Generator
State District Owner: NJ

Map ID
Direction
Distance
Elevation

MAP FINDINGS

Site

Database(s)

EDR ID Number
EPA ID Number

CAMPBELL SOUP CO.(CAMPBELL PLACE) (Continued)

1015735363

Large Quantity Handler of Universal Waste: Yes
Recognized Trader Importer: No
Recognized Trader Exporter: No
Spent Lead Acid Battery Importer: No
Spent Lead Acid Battery Exporter: No
Current Record: No
Non Storage Recycler Activity: Not reported
Electronic Manifest Broker: Not reported

Receive Date: 20100803
Handler Name: CAMPBELL SOUP CO
Federal Waste Generator Description: Small Quantity Generator
State District Owner: NJ
Large Quantity Handler of Universal Waste: No
Recognized Trader Importer: No
Recognized Trader Exporter: No
Spent Lead Acid Battery Importer: No
Spent Lead Acid Battery Exporter: No
Current Record: No
Non Storage Recycler Activity: Not reported
Electronic Manifest Broker: Not reported

Receive Date: 20130827
Handler Name: CAMPBELL SOUP CO
Federal Waste Generator Description: Small Quantity Generator
State District Owner: NJ
Large Quantity Handler of Universal Waste: No
Recognized Trader Importer: No
Recognized Trader Exporter: No
Spent Lead Acid Battery Importer: No
Spent Lead Acid Battery Exporter: No
Current Record: No
Non Storage Recycler Activity: Not reported
Electronic Manifest Broker: Not reported

Receive Date: 20160217
Handler Name: CAMPBELL SOUP CO
Federal Waste Generator Description: Small Quantity Generator
State District Owner: NJ
Large Quantity Handler of Universal Waste: No
Recognized Trader Importer: No
Recognized Trader Exporter: No
Spent Lead Acid Battery Importer: No
Spent Lead Acid Battery Exporter: No
Current Record: No
Non Storage Recycler Activity: Not reported
Electronic Manifest Broker: Not reported

Receive Date: 20170710
Handler Name: CAMPBELL SOUP CO
Federal Waste Generator Description: Small Quantity Generator
State District Owner: NJ
Large Quantity Handler of Universal Waste: No
Recognized Trader Importer: No
Recognized Trader Exporter: No
Spent Lead Acid Battery Importer: No
Spent Lead Acid Battery Exporter: No

Map ID
Direction
Distance
Elevation

MAP FINDINGS

Site

Database(s)

EDR ID Number
EPA ID Number

CAMPBELL SOUP CO.(CAMPBELL PLACE) (Continued)

1015735363

Current Record:	No
Non Storage Recycler Activity:	Not reported
Electronic Manifest Broker:	Not reported
Receive Date:	20180522
Handler Name:	CAMPBELL SOUP CO
Federal Waste Generator Description:	Small Quantity Generator
State District Owner:	NJ
Large Quantity Handler of Universal Waste:	No
Recognized Trader Importer:	No
Recognized Trader Exporter:	No
Spent Lead Acid Battery Importer:	No
Spent Lead Acid Battery Exporter:	No
Current Record:	No
Non Storage Recycler Activity:	Not reported
Electronic Manifest Broker:	Not reported
Receive Date:	20200729
Handler Name:	CAMPBELL SOUP CO
Federal Waste Generator Description:	Small Quantity Generator
State District Owner:	NJ
Large Quantity Handler of Universal Waste:	No
Recognized Trader Importer:	No
Recognized Trader Exporter:	No
Spent Lead Acid Battery Importer:	No
Spent Lead Acid Battery Exporter:	No
Current Record:	No
Non Storage Recycler Activity:	No
Electronic Manifest Broker:	No
Receive Date:	20210817
Handler Name:	CAMPBELL SOUP CO
Federal Waste Generator Description:	Small Quantity Generator
State District Owner:	NJ
Large Quantity Handler of Universal Waste:	No
Recognized Trader Importer:	No
Recognized Trader Exporter:	No
Spent Lead Acid Battery Importer:	No
Spent Lead Acid Battery Exporter:	No
Current Record:	Yes
Non Storage Recycler Activity:	No
Electronic Manifest Broker:	No
Receive Date:	19900709
Handler Name:	CAMPBELL SOUP COMPANY
Federal Waste Generator Description:	Large Quantity Generator
State District Owner:	NJ
Large Quantity Handler of Universal Waste:	No
Recognized Trader Importer:	No
Recognized Trader Exporter:	No
Spent Lead Acid Battery Importer:	No
Spent Lead Acid Battery Exporter:	No
Current Record:	No
Non Storage Recycler Activity:	Not reported
Electronic Manifest Broker:	Not reported
Receive Date:	19920330

Map ID
Direction
Distance
Elevation

MAP FINDINGS

Site

Database(s)

EDR ID Number
EPA ID Number

CAMPBELL SOUP CO.(CAMPBELL PLACE) (Continued)

1015735363

Handler Name: CAMPBELL SOUP CO.
Federal Waste Generator Description: Large Quantity Generator
State District Owner: NJ
Large Quantity Handler of Universal Waste: No
Recognized Trader Importer: No
Recognized Trader Exporter: No
Spent Lead Acid Battery Importer: No
Spent Lead Acid Battery Exporter: No
Current Record: No
Non Storage Recycler Activity: Not reported
Electronic Manifest Broker: Not reported

Receive Date: 19940225
Handler Name: CAMPBELL SOUP CO
Federal Waste Generator Description: Large Quantity Generator
State District Owner: NJ
Large Quantity Handler of Universal Waste: No
Recognized Trader Importer: No
Recognized Trader Exporter: No
Spent Lead Acid Battery Importer: No
Spent Lead Acid Battery Exporter: No
Current Record: No
Non Storage Recycler Activity: Not reported
Electronic Manifest Broker: Not reported

List of NAICS Codes and Descriptions:

NAICS Code: 311422
NAICS Description: SPECIALTY CANNING

NAICS Code: 311999
NAICS Description: ALL OTHER MISCELLANEOUS FOOD MANUFACTURING

NAICS Code: 325998
NAICS Description: ALL OTHER MISCELLANEOUS CHEMICAL PRODUCT AND PREPARATION MANUFACTURING

NAICS Code: 524128
NAICS Description: OTHER DIRECT INSURANCE (EXCEPT LIFE, HEALTH, AND MEDICAL) CARRIERS

NAICS Code: 54171
NAICS Description: RESEARCH AND DEVELOPMENT IN THE PHYSICAL, ENGINEERING, AND LIFE SCIENCES

Facility Has Received Notices of Violation:

Found Violation: No
Agency Which Determined Violation: Not reported
Violation Short Description: Not reported
Date Violation was Determined: Not reported
Actual Return to Compliance Date: Not reported
Return to Compliance Qualifier: Not reported
Violation Responsible Agency: Not reported
Scheduled Compliance Date: Not reported
Enforcement Identifier: Not reported
Date of Enforcement Action: Not reported
Enforcement Responsible Agency: Not reported
Enforcement Docket Number: Not reported
Enforcement Attorney: Not reported

Map ID
Direction
Distance
Elevation

MAP FINDINGS

Site

Database(s)

EDR ID Number
EPA ID Number

CAMPBELL SOUP CO.(CAMPBELL PLACE) (Continued)

1015735363

Corrective Action Component:	Not reported
Appeal Initiated Date:	Not reported
Appeal Resolution Date:	Not reported
Disposition Status Date:	Not reported
Disposition Status:	Not reported
Disposition Status Description:	Not reported
Consent/Final Order Sequence Number:	Not reported
Consent/Final Order Respondent Name:	Not reported
Consent/Final Order Lead Agency:	Not reported
Enforcement Type:	Not reported
Enforcement Responsible Person:	Not reported
Enforcement Responsible Sub-Organization:	Not reported
SEP Sequence Number:	Not reported
SEP Expenditure Amount:	Not reported
SEP Scheduled Completion Date:	Not reported
SEP Actual Date:	Not reported
SEP Defaulted Date:	Not reported
SEP Type:	Not reported
SEP Type Description:	Not reported
Proposed Amount:	Not reported
Final Monetary Amount:	Not reported
Paid Amount:	Not reported
Final Count:	Not reported
Final Amount:	Not reported
Found Violation:	No
Agency Which Determined Violation:	Not reported
Violation Short Description:	Not reported
Date Violation was Determined:	Not reported
Actual Return to Compliance Date:	Not reported
Return to Compliance Qualifier:	Not reported
Violation Responsible Agency:	Not reported
Scheduled Compliance Date:	Not reported
Enforcement Identifier:	Not reported
Date of Enforcement Action:	Not reported
Enforcement Responsible Agency:	Not reported
Enforcement Docket Number:	Not reported
Enforcement Attorney:	Not reported
Corrective Action Component:	Not reported
Appeal Initiated Date:	Not reported
Appeal Resolution Date:	Not reported
Disposition Status Date:	Not reported
Disposition Status:	Not reported
Disposition Status Description:	Not reported
Consent/Final Order Sequence Number:	Not reported
Consent/Final Order Respondent Name:	Not reported
Consent/Final Order Lead Agency:	Not reported
Enforcement Type:	Not reported
Enforcement Responsible Person:	Not reported
Enforcement Responsible Sub-Organization:	Not reported
SEP Sequence Number:	Not reported
SEP Expenditure Amount:	Not reported
SEP Scheduled Completion Date:	Not reported
SEP Actual Date:	Not reported
SEP Defaulted Date:	Not reported
SEP Type:	Not reported
SEP Type Description:	Not reported

Map ID
Direction
Distance
Elevation

MAP FINDINGS

Site

Database(s)

EDR ID Number
EPA ID Number

CAMPBELL SOUP CO.(CAMPBELL PLACE) (Continued)

1015735363

Proposed Amount: Not reported
Final Monetary Amount: Not reported
Paid Amount: Not reported
Final Count: Not reported
Final Amount: Not reported

Found Violation: No
Agency Which Determined Violation: Not reported
Violation Short Description: Not reported
Date Violation was Determined: Not reported
Actual Return to Compliance Date: Not reported
Return to Compliance Qualifier: Not reported
Violation Responsible Agency: Not reported
Scheduled Compliance Date: Not reported
Enforcement Identifier: Not reported
Date of Enforcement Action: Not reported
Enforcement Responsible Agency: Not reported
Enforcement Docket Number: Not reported
Enforcement Attorney: Not reported
Corrective Action Component: Not reported
Appeal Initiated Date: Not reported
Appeal Resolution Date: Not reported
Disposition Status Date: Not reported
Disposition Status: Not reported
Disposition Status Description: Not reported
Consent/Final Order Sequence Number: Not reported
Consent/Final Order Respondent Name: Not reported
Consent/Final Order Lead Agency: Not reported
Enforcement Type: Not reported
Enforcement Responsible Person: Not reported
Enforcement Responsible Sub-Organization: Not reported
SEP Sequence Number: Not reported
SEP Expenditure Amount: Not reported
SEP Scheduled Completion Date: Not reported
SEP Actual Date: Not reported
SEP Defaulted Date: Not reported
SEP Type: Not reported
SEP Type Description: Not reported
Proposed Amount: Not reported
Final Monetary Amount: Not reported
Paid Amount: Not reported
Final Count: Not reported
Final Amount: Not reported

Found Violation: No
Agency Which Determined Violation: Not reported
Violation Short Description: Not reported
Date Violation was Determined: Not reported
Actual Return to Compliance Date: Not reported
Return to Compliance Qualifier: Not reported
Violation Responsible Agency: Not reported
Scheduled Compliance Date: Not reported
Enforcement Identifier: Not reported
Date of Enforcement Action: Not reported
Enforcement Responsible Agency: Not reported
Enforcement Docket Number: Not reported
Enforcement Attorney: Not reported

Map ID
Direction
Distance
Elevation

MAP FINDINGS

Site

Database(s)

EDR ID Number
EPA ID Number

CAMPBELL SOUP CO.(CAMPBELL PLACE) (Continued)

1015735363

Corrective Action Component:	Not reported
Appeal Initiated Date:	Not reported
Appeal Resolution Date:	Not reported
Disposition Status Date:	Not reported
Disposition Status:	Not reported
Disposition Status Description:	Not reported
Consent/Final Order Sequence Number:	Not reported
Consent/Final Order Respondent Name:	Not reported
Consent/Final Order Lead Agency:	Not reported
Enforcement Type:	Not reported
Enforcement Responsible Person:	Not reported
Enforcement Responsible Sub-Organization:	Not reported
SEP Sequence Number:	Not reported
SEP Expenditure Amount:	Not reported
SEP Scheduled Completion Date:	Not reported
SEP Actual Date:	Not reported
SEP Defaulted Date:	Not reported
SEP Type:	Not reported
SEP Type Description:	Not reported
Proposed Amount:	Not reported
Final Monetary Amount:	Not reported
Paid Amount:	Not reported
Final Count:	Not reported
Final Amount:	Not reported
Found Violation:	Unknown
Agency Which Determined Violation:	Not reported
Violation Short Description:	Not reported
Date Violation was Determined:	Not reported
Actual Return to Compliance Date:	Not reported
Return to Compliance Qualifier:	Not reported
Violation Responsible Agency:	Not reported
Scheduled Compliance Date:	Not reported
Enforcement Identifier:	Not reported
Date of Enforcement Action:	Not reported
Enforcement Responsible Agency:	Not reported
Enforcement Docket Number:	Not reported
Enforcement Attorney:	Not reported
Corrective Action Component:	Not reported
Appeal Initiated Date:	Not reported
Appeal Resolution Date:	Not reported
Disposition Status Date:	Not reported
Disposition Status:	Not reported
Disposition Status Description:	Not reported
Consent/Final Order Sequence Number:	Not reported
Consent/Final Order Respondent Name:	Not reported
Consent/Final Order Lead Agency:	Not reported
Enforcement Type:	Not reported
Enforcement Responsible Person:	Not reported
Enforcement Responsible Sub-Organization:	Not reported
SEP Sequence Number:	Not reported
SEP Expenditure Amount:	Not reported
SEP Scheduled Completion Date:	Not reported
SEP Actual Date:	Not reported
SEP Defaulted Date:	Not reported
SEP Type:	Not reported
SEP Type Description:	Not reported

Map ID
Direction
Distance
Elevation

MAP FINDINGS

Site

Database(s)

EDR ID Number
EPA ID Number

CAMPBELL SOUP CO.(CAMPBELL PLACE) (Continued)

1015735363

Proposed Amount: Not reported
Final Monetary Amount: Not reported
Paid Amount: Not reported
Final Count: Not reported
Final Amount: Not reported

Found Violation: No
Agency Which Determined Violation: Not reported
Violation Short Description: Not reported
Date Violation was Determined: Not reported
Actual Return to Compliance Date: Not reported
Return to Compliance Qualifier: Not reported
Violation Responsible Agency: Not reported
Scheduled Compliance Date: Not reported
Enforcement Identifier: Not reported
Date of Enforcement Action: Not reported
Enforcement Responsible Agency: Not reported
Enforcement Docket Number: Not reported
Enforcement Attorney: Not reported
Corrective Action Component: Not reported
Appeal Initiated Date: Not reported
Appeal Resolution Date: Not reported
Disposition Status Date: Not reported
Disposition Status: Not reported
Disposition Status Description: Not reported
Consent/Final Order Sequence Number: Not reported
Consent/Final Order Respondent Name: Not reported
Consent/Final Order Lead Agency: Not reported
Enforcement Type: Not reported
Enforcement Responsible Person: Not reported
Enforcement Responsible Sub-Organization: Not reported
SEP Sequence Number: Not reported
SEP Expenditure Amount: Not reported
SEP Scheduled Completion Date: Not reported
SEP Actual Date: Not reported
SEP Defaulted Date: Not reported
SEP Type: Not reported
SEP Type Description: Not reported
Proposed Amount: Not reported
Final Monetary Amount: Not reported
Paid Amount: Not reported
Final Count: Not reported
Final Amount: Not reported

Found Violation: No
Agency Which Determined Violation: Not reported
Violation Short Description: Not reported
Date Violation was Determined: Not reported
Actual Return to Compliance Date: Not reported
Return to Compliance Qualifier: Not reported
Violation Responsible Agency: Not reported
Scheduled Compliance Date: Not reported
Enforcement Identifier: Not reported
Date of Enforcement Action: Not reported
Enforcement Responsible Agency: Not reported
Enforcement Docket Number: Not reported
Enforcement Attorney: Not reported

Map ID
Direction
Distance
Elevation

MAP FINDINGS

Site

Database(s)

EDR ID Number
EPA ID Number

CAMPBELL SOUP CO.(CAMPBELL PLACE) (Continued)

1015735363

Corrective Action Component:	Not reported
Appeal Initiated Date:	Not reported
Appeal Resolution Date:	Not reported
Disposition Status Date:	Not reported
Disposition Status:	Not reported
Disposition Status Description:	Not reported
Consent/Final Order Sequence Number:	Not reported
Consent/Final Order Respondent Name:	Not reported
Consent/Final Order Lead Agency:	Not reported
Enforcement Type:	Not reported
Enforcement Responsible Person:	Not reported
Enforcement Responsible Sub-Organization:	Not reported
SEP Sequence Number:	Not reported
SEP Expenditure Amount:	Not reported
SEP Scheduled Completion Date:	Not reported
SEP Actual Date:	Not reported
SEP Defaulted Date:	Not reported
SEP Type:	Not reported
SEP Type Description:	Not reported
Proposed Amount:	Not reported
Final Monetary Amount:	Not reported
Paid Amount:	Not reported
Final Count:	Not reported
Final Amount:	Not reported
Found Violation:	Yes
Agency Which Determined Violation:	State
Violation Short Description:	Generators - General
Date Violation was Determined:	19900718
Actual Return to Compliance Date:	19900806
Return to Compliance Qualifier:	Observed
Violation Responsible Agency:	State
Scheduled Compliance Date:	19900806
Enforcement Identifier:	001
Date of Enforcement Action:	19900730
Enforcement Responsible Agency:	State
Enforcement Docket Number:	Not reported
Enforcement Attorney:	Not reported
Corrective Action Component:	No
Appeal Initiated Date:	Not reported
Appeal Resolution Date:	Not reported
Disposition Status Date:	Not reported
Disposition Status:	Not reported
Disposition Status Description:	Not reported
Consent/Final Order Sequence Number:	Not reported
Consent/Final Order Respondent Name:	Not reported
Consent/Final Order Lead Agency:	Not reported
Enforcement Type:	WRITTEN INFORMAL
Enforcement Responsible Person:	R2DEP
Enforcement Responsible Sub-Organization:	Not reported
SEP Sequence Number:	Not reported
SEP Expenditure Amount:	Not reported
SEP Scheduled Completion Date:	Not reported
SEP Actual Date:	Not reported
SEP Defaulted Date:	Not reported
SEP Type:	Not reported
SEP Type Description:	Not reported

Map ID
Direction
Distance
Elevation

MAP FINDINGS

Site

Database(s)

EDR ID Number
EPA ID Number

CAMPBELL SOUP CO.(CAMPBELL PLACE) (Continued)

1015735363

Proposed Amount: Not reported
Final Monetary Amount: Not reported
Paid Amount: Not reported
Final Count: Not reported
Final Amount: Not reported

Evaluation Action Summary:

Evaluation Date: 20150601
Evaluation Responsible Agency: EPA
Found Violation: No
Evaluation Type Description: COMPLIANCE EVALUATION INSPECTION ON-SITE
Evaluation Responsible Person Identifier: R2CZ
Evaluation Responsible Sub-Organization: CAPSB
Actual Return to Compliance Date: Not reported
Scheduled Compliance Date: Not reported
Date of Request: Not reported
Date Response Received: Not reported
Request Agency: Not reported
Former Citation: Not reported

Evaluation Date: 20141006
Evaluation Responsible Agency: State
Found Violation: No
Evaluation Type Description: COMPLIANCE EVALUATION INSPECTION ON-SITE
Evaluation Responsible Person Identifier: SOCC
Evaluation Responsible Sub-Organization: Not reported
Actual Return to Compliance Date: Not reported
Scheduled Compliance Date: Not reported
Date of Request: Not reported
Date Response Received: Not reported
Request Agency: Not reported
Former Citation: Not reported

Evaluation Date: 19900806
Evaluation Responsible Agency: State
Found Violation: No
Evaluation Type Description: NON-FINANCIAL RECORD REVIEW
Evaluation Responsible Person Identifier: R2DEP
Evaluation Responsible Sub-Organization: Not reported
Actual Return to Compliance Date: Not reported
Scheduled Compliance Date: Not reported
Date of Request: Not reported
Date Response Received: Not reported
Request Agency: Not reported
Former Citation: Not reported

Evaluation Date: 20050928
Evaluation Responsible Agency: State
Found Violation: No
Evaluation Type Description: COMPLIANCE EVALUATION INSPECTION ON-SITE
Evaluation Responsible Person Identifier: SOTWO
Evaluation Responsible Sub-Organization: S
Actual Return to Compliance Date: Not reported
Scheduled Compliance Date: Not reported
Date of Request: Not reported
Date Response Received: Not reported
Request Agency: Not reported

Map ID
Direction
Distance
Elevation

MAP FINDINGS

Site

Database(s)

EDR ID Number
EPA ID Number

CAMPBELL SOUP CO.(CAMPBELL PLACE) (Continued)

1015735363

Former Citation:	Not reported
Evaluation Date:	19940222
Evaluation Responsible Agency:	State
Found Violation:	Undetermined
Evaluation Type Description:	COMPLIANCE EVALUATION INSPECTION ON-SITE
Evaluation Responsible Person Identifier:	NJTWO
Evaluation Responsible Sub-Organization:	S
Actual Return to Compliance Date:	Not reported
Scheduled Compliance Date:	Not reported
Date of Request:	Not reported
Date Response Received:	Not reported
Request Agency:	Not reported
Former Citation:	Not reported
Evaluation Date:	20020503
Evaluation Responsible Agency:	State
Found Violation:	No
Evaluation Type Description:	COMPLIANCE ASSISTANCE VISIT
Evaluation Responsible Person Identifier:	SOTWO
Evaluation Responsible Sub-Organization:	S
Actual Return to Compliance Date:	Not reported
Scheduled Compliance Date:	Not reported
Date of Request:	Not reported
Date Response Received:	Not reported
Request Agency:	Not reported
Former Citation:	Not reported
Evaluation Date:	19840110
Evaluation Responsible Agency:	State
Found Violation:	No
Evaluation Type Description:	NON-FINANCIAL RECORD REVIEW
Evaluation Responsible Person Identifier:	Not reported
Evaluation Responsible Sub-Organization:	Not reported
Actual Return to Compliance Date:	Not reported
Scheduled Compliance Date:	Not reported
Date of Request:	Not reported
Date Response Received:	Not reported
Request Agency:	Not reported
Former Citation:	Not reported
Evaluation Date:	19900718
Evaluation Responsible Agency:	State
Found Violation:	Yes
Evaluation Type Description:	COMPLIANCE EVALUATION INSPECTION ON-SITE
Evaluation Responsible Person Identifier:	R2DEP
Evaluation Responsible Sub-Organization:	Not reported
Actual Return to Compliance Date:	19900806
Scheduled Compliance Date:	19900806
Date of Request:	Not reported
Date Response Received:	Not reported
Request Agency:	Not reported
Former Citation:	Not reported

Map ID
Direction
Distance
Elevation

MAP FINDINGS

Site

Database(s)

EDR ID Number
EPA ID Number

134
North
1/4-1/2
0.372 mi.
1963 ft.

1895 FEDERAL STREET
1895 FEDERAL ST
CAMDEN CITY, NJ 08015

NJ SHWS U004108782
NJ LUST N/A
NJ VCP
NJ Release

Relative:
Lower
Actual:
18 ft.

SHWS:
Name: 1895 FEDERAL STREET
Address: 1895 FEDERAL ST
City,State,Zip: CAMDEN CITY, NJ
Site ID: 125757
Status: Active
Home Owner: Not reported
PI Number: 439400

Detail As Of April 2012:
X Coord Site: 324912
X Coord PI: 324912
Y Coord Site: 405484
Y Coord PI: 405484

Name: 1895 FEDERAL STREET
Address: 1895 FEDERAL ST
City,State,Zip: CAMDEN CITY, NJ
Site ID: 125757
Status: Active
Home Owner: No
PI Number: 439400

Detail As Of April 2012:
X Coord Site: 324912
X Coord PI: 324912
Y Coord Site: 405484
Y Coord PI: 405484

LUST:
Name: 1895 FEDERAL STREET
Address: 1895 FEDERAL ST
City,State,Zip: CAMDEN CITY, NJ
Case ID: 439400
Activity Number: LSR120001

VCP:
Incident Number: 07-10-05-1429-01
MOA Execution Date: 11/29/2007
Type Of Vcp File: CURRENT
Pi Number: 439400
Case Type(Case Type): MOA
Case Contact: Department Not reported
Case Contact Name: JEFFREY WHEELER
Case Contact: Organization 1895 FEDERAL STREET ASSOCIATES LLC
Case Contact: Address: Line1 1200 FERRY AVE
Case Contact: Address: Line2 Not reported
Case Contact: Address: Line3 Not reported
Case Contact City,St,Zip: Camden, NJ 08104

NJ Release:
Name: Not reported
Address: 1895 FEDERAL ST

Map ID
Direction
Distance
Elevation

MAP FINDINGS

Site

Database(s)

EDR ID Number
EPA ID Number

1895 FEDERAL STREET (Continued)

U004108782

City,State,Zip: CAMDEN CITY, NJ 08103
Facility Type: Industrial
Facility Phone: Not reported
Incident Date: 11/15/2018
Incident Time: Not reported
Trenton Dispatch Log Number: 696681
Case Number: 18-11-15-1524-06
Date Received: 11/15/2018
Nature of Incident: Not reported
Operator: Not reported
Incident Type: Underground Storage Tank
Incident Location: FORMER WAREHOUSE PROPERTY
Location: Not reported
Other Location: Not reported
Contact Name: LARRY GOTTLIEB
Caller Name: Not reported
Caller Title: Not reported
Caller Address: Not reported
Caller City,St,Zip: Not reported
Caller Telephone: Not reported
Substance(s): Not reported
Substance Type: Not reported
Substance Identity: Not reported
CAS Number: Not reported
A310 Letter: Not reported
TCPA Chemical: Not reported
Hazrds Material: Not reported
COMU: Not reported
Ref. Code: Not reported
Amt Released: Not reported
Contained: Not reported
Release Type: Not reported
Release VE: Not reported
Injuries: No
Public Exposure: No
Facility Evacuation: No
Police at Scene: No
Firemen at Scene: No
Contamination of: Not reported
Receiving Water: Not reported
Status at Spill: Not reported
NJ Spill Date: Not reported
NJ Spill Time: Not reported
NJ Spill Name: Not reported
NJ Spill Title: Not reported
NJ Spill Phone: Not reported
Other Date: Not reported
Other Time: Not reported
Other Name: Not reported
Other Title: Not reported
Other Telephone: Not reported
Public Evacuation: No
Assistance Requested: Not reported
Wind Direction/Speed: Not reported
Local Municipality Notified: Not reported
Local Municipality Name: Not reported
Local Municipality Title: Not reported

Map ID
Direction
Distance
Elevation

MAP FINDINGS

Site

Database(s)

EDR ID Number
EPA ID Number

1895 FEDERAL STREET (Continued)

U004108782

Local Municipality Telephone: Not reported
Local Municipality Date: Not reported
Local Municipality Time: Not reported
Incident Description: Not reported
Incident Name: Not reported
Incident Referred To: Not reported
Incident Region: Not reported
Incident Telephone: Not reported
Incident Date: Not reported
Incident time: Not reported
Incident ITM: Not reported
Comments: Not reported
Date A310 Letter Printed: Not reported
Date Local Authority Was Notified: Not reported
Date Updated: Not reported
Date Report Faxed to Local Authority: Not reported
Local Authority Notification Date: Not reported
Rep Receive Date: 11/15/2018
Reporter Type: Other
Reporter Name: REDACTED
Reporter Title: REDACTED
Reporter Org: REDATED
Reporter Address: Not reported
Reporter City,St,Zip: Not reported
Reporter County: Not reported
Incident Status: Terminated
Incident Category Source: Other
Incident Source Name: 1828 REALTY ASSOCIATES
Incident Source Address: 160 COOPER RD
Incident Source Address 2: Not reported
Incident Source City,St,Zip: Berlin Twp, NJ
Incident Source County: Camden
DEP Requested: No
Confidential: Not reported
Notify Type: Not reported
Road Closed: Not reported
Direction: Not reported
Responsible Party: Not reported
Responsible Party Name: Not reported
Responsible Party Contact: Not reported
Responsible Party Title: Not reported
Responsible Party Phone: Not reported
Responsible Party Street: Not reported
Responsible Party County: Not reported
Responsible Party City,St,Zip: Not reported
Memo. Of Understanding: Not reported
Drill/trng Exercise: Not reported
Hazardous: Not reported

Name: Not reported
Address: 1895 FEDERAL ST
City,State,Zip: CAMDEN CITY, NJ 08105
Facility Type: Industrial
Facility Phone: Not reported
Incident Date: 02/23/2007
Incident Time: Not reported
Trenton Dispatch Log Number: 250710

Map ID
Direction
Distance
Elevation

MAP FINDINGS

Site

Database(s)

EDR ID Number
EPA ID Number

1895 FEDERAL STREET (Continued)

U004108782

Case Number:	07-10-05-1429-01
Date Received:	10/05/2007
Nature of Incident:	Not reported
Operator:	Not reported
Incident Type:	Soil Contamination
Incident Location:	HWR CORPORATION
Location:	Not reported
Other Location:	Not reported
Contact Name:	STUART ROUDOLER
Caller Name:	Not reported
Caller Title:	Not reported
Caller Address:	Not reported
Caller City,St,Zip:	Not reported
Caller Telephone:	Not reported
Substance(s):	Not reported
Substance Type:	Not reported
Substance Identity:	Not reported
CAS Number:	Not reported
A310 Letter:	Not reported
TCPA Chemical:	Not reported
Hazrds Material:	Not reported
COMU:	Not reported
Ref. Code:	Not reported
Amt Released:	Not reported
Contained:	Not reported
Release Type:	Not reported
Release VE:	Not reported
Injuries:	No
Public Exposure:	No
Facility Evacuation:	No
Police at Scene:	No
Firemen at Scene:	No
Contamination of:	Not reported
Receiving Water:	Not reported
Status at Spill:	Not reported
NJ Spill Date:	Not reported
NJ Spill Time:	Not reported
NJ Spill Name:	Not reported
NJ Spill Title:	Not reported
NJ Spill Phone:	Not reported
Other Date:	Not reported
Other Time:	Not reported
Other Name:	Not reported
Other Title:	Not reported
Other Telephone:	Not reported
Public Evacuation:	No
Assistance Requested:	Not reported
Wind Direction/Speed:	Not reported
Local Municipality Notified:	Not reported
Local Municipality Name:	Not reported
Local Municipality Title:	Not reported
Local Municipality Telephone:	Not reported
Local Municipality Date:	Not reported
Local Municipality Time:	Not reported
Incident Description:	Not reported
Incident Name:	Not reported
Incident Referred To:	Not reported

Map ID
Direction
Distance
Elevation

MAP FINDINGS

Site

Database(s)

EDR ID Number
EPA ID Number

1895 FEDERAL STREET (Continued)

U004108782

Incident Region: Not reported
Incident Telephone: Not reported
Incident Date: Not reported
Incident time: Not reported
Incident ITM: Not reported
Comments: Not reported
Date A310 Letter Printed: Not reported
Date Local Authority Was Notified: Not reported
Date Updated: Not reported
Date Report Faxed to Local Authority: Not reported
Local Authority Notification Date: Not reported
Rep Receive Date: 10/05/2007
Reporter Type: Other
Reporter Name: REDACTED
Reporter Title: REDACTED
Reporter Org: REDACTED
Reporter Address: Not reported
Reporter City,St,Zip: Not reported
Reporter County: Not reported
Incident Status: Terminated
Incident Category Source: Facility
Incident Source Name: HWR CORPORATION/ ROUDOLER & DEROSA
Incident Source Address: 2 BALA PLAZA
Incident Source Address 2: BALA CYNWYD
Incident Source City,St,Zip: Out Of State, PA 19004
Incident Source County: Out Of State
DEP Requested: No
Confidential: Not reported
Notify Type: Not reported
Road Closed: No
Direction: Not reported
Responsible Party: Not reported
Responsible Party Name: Not reported
Responsible Party Contact: Not reported
Responsible Party Title: Not reported
Responsible Party Phone: Not reported
Responsible Party Street: Not reported
Responsible Party County: Not reported
Responsible Party City,St,Zip: Not reported
Memo. Of Understanding: Not reported
Drill/trng Exercise: Not reported
Hazardous: Not reported

AG135
West
1/4-1/2
0.380 mi.
2004 ft.

BLOCK 364 LOT 2
821 MEMORIAL AVE
CAMDEN CITY, NJ
Site 1 of 4 in cluster AG

NJ SHWS S118350950
NJ Release N/A

Relative:
Higher
Actual:
19 ft.

SHWS:
Name: BLOCK 364 LOT 2
Address: 821 MEMORIAL AVE
City,State,Zip: CAMDEN CITY, NJ
Site ID: 559826
Status: Closed
Home Owner: No
PI Number: 701181

Map ID
Direction
Distance
Elevation

MAP FINDINGS

Site

Database(s)

EDR ID Number
EPA ID Number

BLOCK 364 LOT 2 (Continued)

S118350950

Detail As Of April 2012:

X Coord Site: Not reported
X Coord PI: Not reported
Y Coord Site: Not reported
Y Coord PI: Not reported

NJ Release:

Name: Not reported
Address: 821 MEMORIAL AVE
City,State,Zip: CAMDEN CITY, NJ 08101
Facility Type: Industrial
Facility Phone: Not reported
Incident Date: 10/16/2015
Incident Time: Not reported
Trenton Dispatch Log Number: 577283
Case Number: 15-10-19-1652-04
Date Received: 10/19/2015
Nature of Incident: Not reported
Operator: Not reported
Incident Type: Underground Storage Tank
Incident Location: CAMPBELL SOUP PROPERTY
Location: Not reported
Other Location: Not reported
Contact Name: FRANK DOUGHTY
Caller Name: Not reported
Caller Title: Not reported
Caller Address: Not reported
Caller City,St,Zip: Not reported
Caller Telephone: Not reported
Substance(s): Not reported
Substance Type: Not reported
Substance Identity: Not reported
CAS Number: Not reported
A310 Letter: Not reported
TCPA Chemical: Not reported
Hazrds Material: Not reported
COMU: Not reported
Ref. Code: Not reported
Amt Released: Not reported
Contained: Not reported
Release Type: Not reported
Release VE: Not reported
Injuries: No
Public Exposure: No
Facility Evacuation: No
Police at Scene: No
Firemen at Scene: No
Contamination of: Not reported
Receiving Water: Not reported
Status at Spill: Not reported
NJ Spill Date: Not reported
NJ Spill Time: Not reported
NJ Spill Name: Not reported
NJ Spill Title: Not reported
NJ Spill Phone: Not reported
Other Date: Not reported

Map ID
Direction
Distance
Elevation

MAP FINDINGS

Site

Database(s)

EDR ID Number
EPA ID Number

BLOCK 364 LOT 2 (Continued)

S118350950

Other Time:	Not reported
Other Name:	Not reported
Other Title:	Not reported
Other Telephone:	Not reported
Public Evacuation:	No
Assistance Requested:	Not reported
Wind Direction/Speed:	Not reported
Local Municipality Notified:	Not reported
Local Municipality Name:	Not reported
Local Municipality Title:	Not reported
Local Municipality Telephone:	Not reported
Local Municipality Date:	Not reported
Local Municipality Time:	Not reported
Incident Description:	Not reported
Incident Name:	Not reported
Incident Referred To:	Not reported
Incident Region:	Not reported
Incident Telephone:	Not reported
Incident Date:	Not reported
Incident time:	Not reported
Incident ITM:	Not reported
Comments:	Not reported
Date A310 Letter Printed:	Not reported
Date Local Authority Was Notified:	Not reported
Date Updated:	Not reported
Date Report Faxed to Local Authority:	Not reported
Local Authority Notification Date:	Not reported
Rep Receive Date:	10/19/2015
Reporter Type:	Other
Reporter Name:	REDACTED
Reporter Title:	REDACTED
Reporter Org:	REDACTED
Reporter Address:	Not reported
Reporter City,St,Zip:	Not reported
Reporter County:	Not reported
Incident Status:	Terminated
Incident Category Source:	Facility
Incident Source Name:	CAMPBELL SOUP
Incident Source Address:	821 MEMORIAL AVE
Incident Source Address 2:	Not reported
Incident Source City,St,Zip:	Camden City, NJ 08101
Incident Source County:	Camden
DEP Requested:	No
Confidential:	Not reported
Notify Type:	Not reported
Road Closed:	Not reported
Direction:	Not reported
Responsible Party:	Not reported
Responsible Party Name:	Not reported
Responsible Party Contact:	Not reported
Responsible Party Title:	Not reported
Responsible Party Phone:	Not reported
Responsible Party Street:	Not reported
Responsible Party County:	Not reported
Responsible Party City,St,Zip:	Not reported
Memo. Of Understanding:	Not reported
Drill/trng Exercise:	Not reported

Map ID
Direction
Distance
Elevation

MAP FINDINGS

Site

Database(s)

EDR ID Number
EPA ID Number

BLOCK 364 LOT 2 (Continued)

S118350950

Hazardous: Not reported

136
NW
1/4-1/2
0.390 mi.
2057 ft.

**CAMDEN TRANSFER STATION
FEDERAL ST & ADMIRAL WILSON BLVD
CAMDEN CITY, NJ**

**NJ SHWS S109305517
N/A**

Relative:
Higher
Actual:
19 ft.

SHWS:
Name: CAMDEN TRANSFER STATION
Address: FEDERAL ST & ADMIRAL WILSON BLVD
City,State,Zip: CAMDEN CITY, NJ
Site ID: 64106
Status: Pending
Home Owner: Not reported
PI Number: G000008948

Detail As Of April 2012:
X Coord Site: 322022
X Coord PI: 322022
Y Coord Site: 405064
Y Coord PI: 405064

AH137
WNW
1/4-1/2
0.391 mi.
2067 ft.

**DISCOUNT LIQUORS
29 MOUNT EPHRAIM AVE
CAMDEN, NJ**

**NJ HIST LUST S105486732
N/A**

Site 1 of 2 in cluster AH

Relative:
Higher
Actual:
19 ft.

LUST HIST:
Case ID: 01-04-23-1433-48
Lead Program Assigned: Bureau of Underground Storage Tanks
Facility Status: **Assigned to a Program**
UST ID: 94500
TMS Number: C01-0574
Remedial Level: Site has confirmed soil and ground water contamination.
Case Manager: Dean Anderson
Facility Phone: (609) 777-1949
No Further Action: Not reported
RAW Approved: Not reported
CEA: Not reported
Date CEA Lifted: Not reported
Dead Notice: Not reported

AH138
WNW
1/4-1/2
0.394 mi.
2081 ft.

**DISCOUNT LIQUORS
29 MT EPHRAIM AVE
CAMDEN CITY, NJ 08109**

**NJ SHWS U003947996
NJ HIST HWS N/A
NJ UST**

Site 2 of 2 in cluster AH

Relative:
Higher
Actual:
19 ft.

SHWS:
Name: DISCOUNT LIQUORS
Address: 29 MT EPHRAIM AVE
City,State,Zip: CAMDEN CITY, NJ
Site ID: 61079

Map ID
Direction
Distance
Elevation

MAP FINDINGS

Site

Database(s)

EDR ID Number
EPA ID Number

DISCOUNT LIQUORS (Continued)

U003947996

Status: Closed
Home Owner: No
PI Number: 94500

Detail As Of April 2012:

X Coord Site: Not reported
X Coord PI: Not reported
Y Coord Site: Not reported
Y Coord PI: Not reported

HIST SHWS:

Case Status: Active
Status Date: 3/12/2002
Case ID: 94500
Contact: BSCM
Sub Section Label: A: Sites with On-Site Sources of Contamination
Site Municipality: 0408
Remedial Level Code: C2
Classification exception area dt: None
Classification exception area dt: Not reported
Deed Notice Status: None
Deed Notice Date: Not reported
Engineering Control Status: None
Engineering Control Date: Not reported
National Priorities List Status: Not reported
National Priorities List Date: Not reported
X Coordinate: 321541
Y Coordinate: 404507
Coordinate System: NJ State Plane (NAD83) - USFEET

UST:

Facility ID: 94500

Contact:

Owner Name: STEVE BURKE
Organization: DELAWARE RIVER PORT AUTHORITY
Contact Type(UST Reg): Tank Owner
Contact Address (UST Reg): 2 RIVERSIDE
Contact Address 2 (UST Reg): ONE PORT CENTER
Contact City,St,Zip (UST Reg): Camden, NJ 081011949

Tanks:

Tank Id: TANK-2
Tank Number: 0001
Tank Status: Removed
Tank Status Date: 04/23/2001
Install Date: 01/01/1944
Tank Contents: Heating Oil (No. 2)
Tank Size: 1500
Tank Compliance: No
Overfill: Not reported
Compliance Monitoring?: No
Overfill Protection: Not reported
Spill Containment: Not reported
Tank Wellhead Protection: Not reported

Map ID
Direction
Distance
Elevation

MAP FINDINGS

Site

Database(s)

EDR ID Number
EPA ID Number

DISCOUNT LIQUORS (Continued)

U003947996

Tank/Pipe Construction Type: Pipe Other
Tank/Pipe Construction Type: Tank Bare steel
Tank/Pipe Monitor: Pipe None
Tank/Pipe Monitor: Tank None

Tank Id: TANK-3
Tank Number: 0002
Tank Status: Removed
Tank Status Date: 04/23/2001
Install Date: 01/01/1944
Tank Contents: Heating Oil (No. 4)
Tank Size: 1000
Tank Compliance: No
Overfill: Not reported
Compliance Monitoring?: No
Overfill Protection: Not reported
Spill Containment: Not reported
Tank Wellhead Protection: Not reported
Tank/Pipe Construction Type: Tank Bare steel
Tank/Pipe Construction Type: Pipe Other
Tank/Pipe Monitor: Pipe None
Tank/Pipe Monitor: Tank None

**AI139
NE
1/4-1/2
0.402 mi.
2122 ft.**

**MCGUIRE GARDENS
2140 WESTMINSTER AVE
CAMDEN CITY, NJ 08101
Site 1 of 2 in cluster AI**

**NJ HIST HWS S104919665
NJ ENG CONTROLS N/A
NJ INST CONTROL
NJ VCP
NJ BROWNFIELDS**

**Relative:
Lower
Actual:
13 ft.**

HIST SHWS:
Case Status: Active
Status Date: 9/17/1996
Case ID: G000036263
Contact: Bureau of Field Operations - Southern
Sub Section Label: A: Sites with On-Site Sources of Contamination
Site Municipality: 0408
Remedial Level Code: C1
Classification exception area dt: None
Classification exception area dt: Not reported
Deed Notice Status: None
Deed Notice Date: Not reported
Engineering Control Status: None
Engineering Control Date: Not reported
National Priorities List Status: Not reported
National Priorities List Date: Not reported
X Coordinate: 326195
Y Coordinate: 404840
Coordinate System: NJ State Plane (NAD83) - USFEET

ENG CONTROLS:
Name: MCGUIRE GARDENS
Address: 2140 WESTMINSTER AVE
Address 2: Not reported
City,State,Zip: CAMDEN CITY, NJ 08100
PI Number: G000036263
PI Name: MCGUIRE GARDENS

Map ID
Direction
Distance
Elevation

MAP FINDINGS

Site

Database(s)

EDR ID Number
EPA ID Number

MCGUIRE GARDENS (Continued)

S104919665

DER Filed Date: 03/14/2014
DER Lifted Date: 06/09/2017
DER Deed Usage (SI): Restricted
Deed Specific Requirement: Concrete Cap
Deed Parameter Desc: Benzo(a)anthracene
Deed Depth: 2
Entire Site Restricted: Yes
Property Block: 1223.05
Property Lot: 5
X Coord: 326195
Y Coord: 404840

Name: MCGUIRE GARDENS
Address: 2140 WESTMINSTER AVE
Address 2: Not reported
City,State,Zip: CAMDEN CITY, NJ 08100
PI Number: G000036263
PI Name: MCGUIRE GARDENS
DER Filed Date: 03/14/2014
DER Lifted Date: 06/09/2017
DER Deed Usage (SI): Restricted
Deed Specific Requirement: Concrete Cap
Deed Parameter Desc: Benzo(a)pyrene
Deed Depth: 2
Entire Site Restricted: Yes
Property Block: 1223.05
Property Lot: 5
X Coord: 326195
Y Coord: 404840

Name: MCGUIRE GARDENS
Address: 2140 WESTMINSTER AVE
Address 2: Not reported
City,State,Zip: CAMDEN CITY, NJ 08100
PI Number: G000036263
PI Name: MCGUIRE GARDENS
DER Filed Date: 03/14/2014
DER Lifted Date: 06/09/2017
DER Deed Usage (SI): Restricted
Deed Specific Requirement: Concrete Cap
Deed Parameter Desc: Benzo(b)fluoranthene
Deed Depth: 2
Entire Site Restricted: Yes
Property Block: 1223.05
Property Lot: 5
X Coord: 326195
Y Coord: 404840

Name: MCGUIRE GARDENS
Address: 2140 WESTMINSTER AVE
Address 2: Not reported
City,State,Zip: CAMDEN CITY, NJ 08100
PI Number: G000036263
PI Name: MCGUIRE GARDENS
DER Filed Date: 03/14/2014
DER Lifted Date: 06/09/2017
DER Deed Usage (SI): Restricted

Map ID
Direction
Distance
Elevation

MAP FINDINGS

Site

Database(s)

EDR ID Number
EPA ID Number

MCGUIRE GARDENS (Continued)

S104919665

Deed Specific Requirement: Concrete Cap
Deed Parameter Desc: Indeno(1,2,3-cd)pyrene
Deed Depth: 2
Entire Site Restricted: Yes
Property Block: 1223.05
Property Lot: 5
X Coord: 326195
Y Coord: 404840

Name: MCGUIRE GARDENS
Address: 2140 WESTMINSTER AVE
Address 2: Not reported
City,State,Zip: CAMDEN CITY, NJ 08100
PI Number: G000036263
PI Name: MCGUIRE GARDENS
DER Filed Date: 03/14/2014
DER Lifted Date: 06/09/2017
DER Deed Usage (SI): Restricted
Deed Specific Requirement: Concrete Cap
Deed Parameter Desc: Lead
Deed Depth: 7
Entire Site Restricted: Yes
Property Block: 1223.05
Property Lot: 5
X Coord: 326195
Y Coord: 404840

Name: MCGUIRE GARDENS
Address: 2140 WESTMINSTER AVE
Address 2: Not reported
City,State,Zip: CAMDEN CITY, NJ 08100
PI Number: G000036263
PI Name: MCGUIRE GARDENS
DER Filed Date: 03/14/2014
DER Lifted Date: 06/09/2017
DER Deed Usage (SI): Restricted
Deed Specific Requirement: Concrete Cap
Deed Parameter Desc: Polychlorinated biphenyls (PCBs)
Deed Depth: 6
Entire Site Restricted: Yes
Property Block: 1223.05
Property Lot: 5
X Coord: 326195
Y Coord: 404840

Name: MCGUIRE GARDENS
Address: 2140 WESTMINSTER AVE
Address 2: Not reported
City,State,Zip: CAMDEN CITY, NJ 08100
PI Number: G000036263
PI Name: MCGUIRE GARDENS
DER Filed Date: 03/14/2014
DER Lifted Date: 06/09/2017
DER Deed Usage (SI): Restricted
Deed Specific Requirement: Concrete Cap
Deed Parameter Desc: Antimony
Deed Depth: 5

Map ID
Direction
Distance
Elevation

MAP FINDINGS

Site

Database(s)

EDR ID Number
EPA ID Number

MCGUIRE GARDENS (Continued)

S104919665

Entire Site Restricted: Yes
Property Block: 1224.01
Property Lot: 1
X Coord: 326195
Y Coord: 404840

Name: MCGUIRE GARDENS
Address: 2140 WESTMINSTER AVE
Address 2: Not reported
City,State,Zip: CAMDEN CITY, NJ 08100
PI Number: G000036263
PI Name: MCGUIRE GARDENS
DER Filed Date: 03/14/2014
DER Lifted Date: 06/09/2017
DER Deed Usage (SI): Restricted
Deed Specific Requirement: Concrete Cap
Deed Parameter Desc: Arsenic
Deed Depth: 5
Entire Site Restricted: Yes
Property Block: 1224.01
Property Lot: 1
X Coord: 326195
Y Coord: 404840

Name: MCGUIRE GARDENS
Address: 2140 WESTMINSTER AVE
Address 2: Not reported
City,State,Zip: CAMDEN CITY, NJ 08100
PI Number: G000036263
PI Name: MCGUIRE GARDENS
DER Filed Date: 03/14/2014
DER Lifted Date: 06/09/2017
DER Deed Usage (SI): Restricted
Deed Specific Requirement: Concrete Cap
Deed Parameter Desc: Benzo(a)anthracene
Deed Depth: 2
Entire Site Restricted: Yes
Property Block: 1224.01
Property Lot: 1
X Coord: 326195
Y Coord: 404840

Name: MCGUIRE GARDENS
Address: 2140 WESTMINSTER AVE
Address 2: Not reported
City,State,Zip: CAMDEN CITY, NJ 08100
PI Number: G000036263
PI Name: MCGUIRE GARDENS
DER Filed Date: 03/14/2014
DER Lifted Date: 06/09/2017
DER Deed Usage (SI): Restricted
Deed Specific Requirement: Concrete Cap
Deed Parameter Desc: Benzo(a)pyrene
Deed Depth: 2
Entire Site Restricted: Yes
Property Block: 1224.01
Property Lot: 1

Map ID
Direction
Distance
Elevation

MAP FINDINGS

Site

Database(s)

EDR ID Number
EPA ID Number

MCGUIRE GARDENS (Continued)

S104919665

X Coord: 326195
Y Coord: 404840

Name: MCGUIRE GARDENS
Address: 2140 WESTMINSTER AVE
Address 2: Not reported
City,State,Zip: CAMDEN CITY, NJ 08100
PI Number: G000036263
PI Name: MCGUIRE GARDENS
DER Filed Date: 03/14/2014
DER Lifted Date: 06/09/2017
DER Deed Usage (SI): Restricted
Deed Specific Requirement: Concrete Cap
Deed Parameter Desc: Benzo(b)fluoranthene
Deed Depth: 2
Entire Site Restricted: Yes
Property Block: 1224.01
Property Lot: 1
X Coord: 326195
Y Coord: 404840

[Click this hyperlink](#) while viewing on your computer to access 1718 additional NJ ENG: record(s) in the EDR Site Report.

INST CONTROL:

Name: MCGUIRE GARDENS
Address: 2140 WESTMINSTER AVE
Address 2: Not reported
City,State,Zip: CAMDEN CITY, NJ 08100
PI Number: G000036263
PI Name: MCGUIRE GARDENS
Date Established: 11/15/2017
Date Closed/Lifted: Not reported
Intermediate Durations: Yes
CEA Duration: Not reported
CEA Case Track #: 68584
CEA Name: Mcguire Gardens
X Coord: 326195
Y Coord: 404840

CEA Descriptions (SI):

Arsenic
Lead

VCP:

Incident Number: 96-09-17-1736-19
MOA Execution Date: 08/24/1998
Type Of Vcp File: HISTORICAL
Pi Number: Not reported
Case Type(Case Type): Not reported
Case Contact: Department Not reported
Case Contact Name: Not reported
Case Contact: Organization Camden Housing Authority
Case Contact: Address: Line1 Not reported
Case Contact: Address: Line2 Not reported
Case Contact: Address: Line3 Not reported

Map ID
Direction
Distance
Elevation

MAP FINDINGS

Site

Database(s)

EDR ID Number
EPA ID Number

MCGUIRE GARDENS (Continued)

S104919665

Case Contact City,St,Zip: Not reported

BROWNFIELDS:

Name:	MCGUIRE GARDENS
Address:	2140 WESTMINSTER AVE
City,State,Zip:	CAMDEN CITY, CAMDEN CITY 08101
Price:	Not reported
Assessed Value:	Not reported
Property Size:	Unknown
Annual Taxes:	Not reported
Representative Address:	Not reported
Representative City/State/Zip:	Not reported
Submitter Name:	Not reported
Submitter Address1:	Not reported
Submitter Address2:	Not reported
Submitter City:	Not reported
Submitter State:	Not reported
Submitter Zip:	Not reported
Submitter Email:	Not reported
Submitter Phone:	Not reported
Transaction Type:	Not reported
Transfer Type:	Not reported
Site Number:	5108
X Coordinate:	326195
Y Coordinate:	404840
Coord:	326195:404840
AutolD:	Not reported
Ownership Type:	unknown
Ownership:	DEP Case
PStatus:	DEP Case
PI Number:	G000036263
Owner Name:	Not reported
Owner Address + Owner Street:	Not reported
Owner City:	Not reported
Owner State:	Not reported
Owner Zip Code:	Not reported
Owner County:	Not reported
Owner Phone:	9999999999
Owner Fax:	9999999999
Owner Email:	Not reported
Owner Organization:	Not reported
Authorized Representative:	Not reported
Auth Rep Relation to Owner:	Not reported
Municipal Contact Name:	Not reported
Municipal Contact Street:	Not reported
Municipal Contact City:	Not reported
Municipal Contact State:	Not reported
Municipal Contact Zip Code:	Not reported
Municipal Contact Phone:	9999999999
Municipal Contact Fax:	9999999999
Municipal Contact Email:	Not reported
Department:	Not reported
Municipal Contact Title:	Not reported
Contact Relation to Owner:	Not reported
Current Zoning:	Not reported
Proposed Zoning:	Not reported
Copy of Title Insurance:	Not reported

Map ID
Direction
Distance
Elevation

MAP FINDINGS

Site

Database(s)

EDR ID Number
EPA ID Number

MCGUIRE GARDENS (Continued)

S104919665

Block:	Not reported
Lot:	Not reported
Development Plan Completed:	Unknown
Market Study Completed:	Unknown
Current Activity:	Not reported
Current Operations:	Not reported
Prior Operations:	Not reported
Deed Restrictions:	Unknown
Easements:	Unknown
Buildings:	Not reported
Condition of Buildings:	Not reported
Square Footage:	Not reported
Total Buildable Space:	Not reported
Lease Price:	Not reported
Tax Certificate:	Unknown
Tax Lien:	Unknown
Other Liens/Judgements:	No
Traffic Study:	Unknown
Road Access:	Not reported
Waterfront Access:	Unknown
Airport Access:	Unknown
Public Transportation Access:	Unknown
Major Highway Name:	Not reported
Major Highway Interchange:	Not reported
Major Highway Miles Away:	Not reported
Local Highway Name:	Not reported
Local Highway Interchange:	Not reported
Local Highway Miles Away:	Not reported
Rail Type:	Not reported
Rail Name:	Not reported
Rail Station:	Not reported
Rail Miles Away:	Not reported
Public Water:	Unknown
Electric:	Unknown
Gas:	Unknown
Public Sewer:	Unknown
Telephone:	Unknown
Cable:	Unknown
Fiber Optics:	Unknown
Wetlands:	No
Sensitive Ecosystems/Habitats:	No
Endangered Species:	No
Historic/Archeological Site:	No
100 Year Flood Plain:	No
500 Year Flood Plain:	No
Environmental Report Copies:	Yes
List Containing Site:	Not reported
Preliminary Assessment:	No
Site Investigation:	No
Remedial Investigation:	No
Remedial Action Workplan:	No
Voluntary Cleanup Program:	No
Environmental Litigation:	No
Remediation In Progress:	Yes
Remediation Estimated Complete Date:	Not reported
Regulatory sign-off:	No
Regulatory Sign-Off Description:	Not reported

Map ID
 Direction
 Distance
 Elevation

MAP FINDINGS

Site

Database(s)

EDR ID Number
 EPA ID Number

MCGUIRE GARDENS (Continued)

S104919665

Other Incentives:	No
Low Interest Rates:	No
HDSRF Grants:	No
TIF:	No
HDSRF Loans:	No
USA Loans:	No
USA Grants:	No
Designated Redevelopment Area:	No
Environmental Opportunity Zone:	No
Tax Rebate or Abatement:	No
Empowerment Zone (Federal):	No
Urban Coordinating Council Neighborhood:	No
Enterprise Community (Federal):	No
Urban Enterprise Zone:	No
Additional Comments:	1) Assigned to Program,9/17/1996 2) C1: No Formal Design - Source Known or Identified-Potential GW Contamination established 8/27/1998
County_int_FK:	4
Municipality_int_FK:	141
Planning Area Designation:	Planning Area 1
Authorized Representative Email:	Not reported
Authorized Representative Phone:	9999999999
General Comments:	Not reported

AI140
NE
1/4-1/2
0.402 mi.
2122 ft.

MCGUIRE GARDENS
2140 WESTMINSTER AVE
CAMDEN CITY, NJ
Site 2 of 2 in cluster AI

NJ SHWS S125899776
N/A

Relative:
Lower
Actual:
13 ft.

SHWS:
 Name: MCGUIRE GARDENS
 Address: 2140 WESTMINSTER AVE
 City,State,Zip: CAMDEN CITY, NJ
 Site ID: 14390
 Status: Closed
 Home Owner: No
 PI Number: G000036263
 Detail As Of April 2012:
 X Coord Site: Not reported
 X Coord PI: Not reported
 Y Coord Site: Not reported
 Y Coord PI: Not reported

141
NNE
1/4-1/2
0.410 mi.
2164 ft.

KELLY DONALD B-STEEL DRUM DIVISION
2008 FEDERAL ST
CAMDEN, NJ 08105

NJ HIST LUST S104728603
NJ SPILLS N/A
NJ AIRS

Relative:
Lower
Actual:
14 ft.

LUST HIST:
 Case ID: Not reported
 Lead Program Assigned: Bureau of Field Operations - Initial Notice Section
Facility Status: Site Issued Letter of No Further Action for Area(s) Of Concern
 UST ID: 0050799
 TMS Number: C91-2456
 Remedial Level: Site has 1 area of concern with 1 media of concern.

Map ID
Direction
Distance
Elevation

MAP FINDINGS

Site

Database(s)

EDR ID Number
EPA ID Number

KELLY DONALD B-STEEL DRUM DIVISION (Continued)

S104728603

Case Manager: Not reported
Facility Phone: Not reported
No Further Action: 6/30/1992 0:00:00
RAW Approved: Not reported
CEA: Not reported
Date CEA Lifted: Not reported
Dead Notice: Not reported

NJ SPILL:

Name: KELLY DRUM CO
Address: 2008 FEDERAL ST
City,State,Zip: CAMDEN, NJ
Trenton Dispatch Log Number: 61157
Case Number: 00-05-12-1627-53
Notify Type: Municipality
Date Received: 05/12/2000
Location: Facility
Other Location: Not reported
Incident Date: 05/12/2000
Incident Time: 1509
A310 Letter: False
Ref. Code: 002
COMU: 0408
CAS Number: Not reported
Hazardous: Unknown
Incident Location: Not reported
Facility Type: Commercial
Facility Phone: Not reported
Substance(s): Not reported
Substance Type: Not reported
Substance Identity: Not reported
TCPA Chemical: Not reported
Hazrds Material: Not reported
Amnt Released: Not reported
Release VE: Not reported
Contained: Not reported
Release Type: Not reported
Incident Desc: Not reported
Status at Spill: Information REDACTED due to data corrutpion causing status reporting errors
NJ Spill Date: Not reported
NJ Spill Time: Not reported
NJ Spill Name: Not reported
NJ Spill Title: Not reported
NJ Spill Phone: Not reported
Other Date: Not reported
Other Time: Not reported
Other Name: Not reported
Other Title: Not reported
Other Phone: Not reported
Injuries: No
Public Exposure: Yes
Road Closed: Yes
Facility Evacuation: Yes
Receiving Water: Not reported
Public Evacuation: Yes
Police at Scene: Yes

Map ID
Direction
Distance
Elevation

MAP FINDINGS

Site

Database(s)

EDR ID Number
EPA ID Number

KELLY DONALD B-STEEL DRUM DIVISION (Continued)

S104728603

Firemen at Scene:	Yes
Contamination of:	Land
Nature of Incident:	Not reported
Wind Direction/Speed:	0
Assistance Requested:	No
Memo. Of Understanding:	No
Drill/trng Exercise:	No
Operator:	CHRIS
Contact Name:	Not reported
Caller Name:	REDACTED
Caller Title:	Not reported
Caller Address:	Not reported
Caller City,St,Zip:	Not reported
Caller Phone:	Not reported
Responsible Party:	Known
Responsible Party Name:	KELLY DRUM CO
Responsible Party Contact:	Not reported
Responsible Party Title:	Not reported
Responsible Party Telephone:	Not reported
Responsible Party Street:	2008 FEDERAL ST
Responsible Party Municipality:	CAMDEN
Responsible Party State:	NJ
Responsible Party Zip:	Not reported
Responsible City,St,Zip:	CAMDEN, NJ
Responsible Party County:	CAMDEN
Local Municipality:	No
Local Municipality Name:	Not reported
Local Municipality Title:	Not reported
Local Municipality Phone:	Not reported
Local Municipality Date:	Not reported
Local Municipality Time:	Not reported
Incident Name:	Not reported
Incident Referred To:	Not reported
Incident Region:	Not reported
Incident Phone:	Not reported
Incident Date:	Not reported
Comments:	Not reported
Date A310 Letter Printed:	Not reported
Date Local Authority Was Notified:	Not reported
Date Update:	Not reported
Date Report Faxed to Local Authority:	Not reported
Local Authority Notification Date:	Not reported
Reporter Name:	Not reported
Reporter Type:	Not reported
Rep Received Date:	Not reported
Reporter Title:	Not reported
Reporter Orgzn:	Not reported
Reporter Address:	Not reported
Reporter City,St,Zip:	Not reported
Reporter County:	Not reported
Incident Type:	Not reported
Incident Status:	Not reported
Incident Source Category:	Not reported
Incident Source Name:	Not reported
Incident Source Address:	Not reported
Incident Source Address 2:	Not reported
Incident Source City,St,Zip:	Not reported

Map ID
Direction
Distance
Elevation

MAP FINDINGS

Site

Database(s)

EDR ID Number
EPA ID Number

KELLY DONALD B-STEEL DRUM DIVISION (Continued)

S104728603

Incident Source County: Not reported
DEP Requested: Not reported
Confidential: Not reported

AIRS:

Name: KELLY DONALD B-STEEL DRUM DIVISION
Address: 2008 FEDERAL ST
City,State,Zip: CAMDEN, NJ 081050000
Emission Year: Not reported
Facility Number: 50613
NAICS Code: Not reported
Pollutant Name: Not reported
Tons/Year lbs/Year For Taps 1000 Tons/Year For CO2: Not reported
Tons/Season (5/1-9/30): Not reported
Lbs/Day Peak Ozone Season (6/1-8/31): Not reported
Lbs/Day Co-season (12/1-2/31): Not reported
Permit of Emission: PERMIT
X Coordinate: 326128.08
Y Coordinate: 405510.61
Coordinate Units: NJ State Plane (NAD83) - USFEET
Coordinate Type: Digital Image
Active Number: PCP960001
Active Type Description: Construction of New Source
Document Status: Terminated
Expiration Date: 05/03/2008
Active Flag: N
NAICS Description: Not reported
TPY of Fugitive Emissions: Not reported
TPY of Non-Fugitive Emissions: Not reported
Ozone Season Non-Fugitives: Not reported
Ozone Season Fugitive: Not reported
May Sep Fugitive QTY: Not reported
May Sep Total QTY: Not reported
Effective Start Date: 06/28/1988

Name: KELLY DONALD B-STEEL DRUM DIVISION
Address: 2008 FEDERAL ST
City,State,Zip: CAMDEN, NJ 081050000
Emission Year: Not reported
Facility Number: 50613
NAICS Code: Not reported
Pollutant Name: Not reported
Tons/Year lbs/Year For Taps 1000 Tons/Year For CO2: Not reported
Tons/Season (5/1-9/30): Not reported
Lbs/Day Peak Ozone Season (6/1-8/31): Not reported
Lbs/Day Co-season (12/1-2/31): Not reported
Permit of Emission: PERMIT
X Coordinate: 326128.08
Y Coordinate: 405510.61
Coordinate Units: NJ State Plane (NAD83) - USFEET
Coordinate Type: Digital Image
Active Number: PCP960002
Active Type Description: Construction of New Source
Document Status: Terminated
Expiration Date: 05/04/2008
Active Flag: N
NAICS Description: Not reported

Map ID
Direction
Distance
Elevation

MAP FINDINGS

Site

Database(s)

EDR ID Number
EPA ID Number

KELLY DONALD B-STEEL DRUM DIVISION (Continued)

S104728603

TPY of Fugitive Emissions: Not reported
TPY of Non-Fugitive Emissions: Not reported
Ozone Season Non-Fugitives: Not reported
Ozone Season Fugitive: Not reported
May Sep Fugitive QTY: Not reported
May Sep Total QTY: Not reported
Effective Start Date: 06/28/1988

Name: KELLY DONALD B-STEEL DRUM DIVISION
Address: 2008 FEDERAL ST
City,State,Zip: CAMDEN, NJ 081050000
Emission Year: Not reported
Facility Number: 50613
NAICS Code: Not reported
Pollutant Name: Not reported
Tons/Year lbs/Year For Taps 1000 Tons/Year For CO2: Not reported
Tons/Season (5/1-9/30): Not reported
Lbs/Day Peak Ozone Season (6/1-8/31): Not reported
Lbs/Day Co-season (12/1-2/31): Not reported
Permit of Emission: PERMIT
X Coordinate: 326128.08
Y Coordinate: 405510.61
Coordinate Units: NJ State Plane (NAD83) - USFEET
Coordinate Type: Digital Image
Active Number: PCP960005
Active Type Description: Construction of New Source
Document Status: Terminated
Expiration Date: 10/10/2007
Active Flag: N
NAICS Description: Not reported
TPY of Fugitive Emissions: Not reported
TPY of Non-Fugitive Emissions: Not reported
Ozone Season Non-Fugitives: Not reported
Ozone Season Fugitive: Not reported
May Sep Fugitive QTY: Not reported
May Sep Total QTY: Not reported
Effective Start Date: 10/22/1995

Name: KELLY DONALD B-STEEL DRUM DIVISION
Address: 2008 FEDERAL ST
City,State,Zip: CAMDEN, NJ 081050000
Emission Year: Not reported
Facility Number: 50613
NAICS Code: Not reported
Pollutant Name: Not reported
Tons/Year lbs/Year For Taps 1000 Tons/Year For CO2: Not reported
Tons/Season (5/1-9/30): Not reported
Lbs/Day Peak Ozone Season (6/1-8/31): Not reported
Lbs/Day Co-season (12/1-2/31): Not reported
Permit of Emission: PERMIT
X Coordinate: 326128.08
Y Coordinate: 405510.61
Coordinate Units: NJ State Plane (NAD83) - USFEET
Coordinate Type: Digital Image
Active Number: PCP960004
Active Type Description: Construction of New Source
Document Status: Terminated

Map ID
Direction
Distance
Elevation

MAP FINDINGS

Site

Database(s)

EDR ID Number
EPA ID Number

KELLY DONALD B-STEEL DRUM DIVISION (Continued)

S104728603

Expiration Date: 10/08/2007
Active Flag: N
NAICS Description: Not reported
TPY of Fugitive Emissions: Not reported
TPY of Non-Fugitive Emissions: Not reported
Ozone Season Non-Fugitives: Not reported
Ozone Season Fugitive: Not reported
May Sep Fugitive QTY: Not reported
May Sep Total QTY: Not reported
Effective Start Date: 02/13/1991

Name: KELLY DONALD B-STEEL DRUM DIVISION
Address: 2008 FEDERAL ST
City,State,Zip: CAMDEN, NJ 081050000
Emission Year: Not reported
Facility Number: 50613
NAICS Code: Not reported
Pollutant Name: Not reported
Tons/Year lbs/Year For Taps 1000 Tons/Year For CO2: Not reported
Tons/Season (5/1-9/30): Not reported
Lbs/Day Peak Ozone Season (6/1-8/31): Not reported
Lbs/Day Co-season (12/1-2/31): Not reported
Permit of Emission: PERMIT
X Coordinate: 326128.08
Y Coordinate: 405510.61
Coordinate Units: NJ State Plane (NAD83) - USFEET
Coordinate Type: Digital Image
Active Number: PCP960003
Active Type Description: Construction of New Source
Document Status: Terminated
Expiration Date: 02/13/2011
Active Flag: N
NAICS Description: Not reported
TPY of Fugitive Emissions: Not reported
TPY of Non-Fugitive Emissions: Not reported
Ozone Season Non-Fugitives: Not reported
Ozone Season Fugitive: Not reported
May Sep Fugitive QTY: Not reported
May Sep Total QTY: Not reported
Effective Start Date: 02/13/1991

AG142
West
1/4-1/2
0.425 mi.
2243 ft.

FRANCIS METAL FABRICATORS INCORPORATED
813 PRINCESS AVE
CAMDEN CITY, NJ 08100
Site 2 of 4 in cluster AG

NJ SHWS S108972988
NJ BROWNFIELDS N/A

Relative:
Higher
Actual:
19 ft.

SHWS:
Name: FRANCIS METAL FABRICATORS INCORPORATED
Address: 813 PRINCESS AVE
City,State,Zip: CAMDEN CITY, NJ
Site ID: 67372
Status: Closed
Home Owner: No
PI Number: G000012872

Detail As Of April 2012:
X Coord Site: Not reported

Map ID
Direction
Distance
Elevation

MAP FINDINGS

Site

Database(s)

EDR ID Number
EPA ID Number

FRANCIS METAL FABRICATORS INCORPORATED (Continued)

S108972988

X Coord Pl: Not reported
Y Coord Site: Not reported
Y Coord Pl: Not reported

BROWNFIELDS:

Name: FRANCIS METAL FABRICATORS INCORPORATED
Address: 813 PRINCESS AVE
City,State,Zip: CAMDEN CITY, CAMDEN CITY 08100
Price: Not reported
Assessed Value: Not reported
Property Size: Unknown
Annual Taxes: Not reported
Representative Address: Not reported
Representative City/State/Zip: Not reported
Submitter Name: Not reported
Submitter Address1: Not reported
Submitter Address2: Not reported
Submitter City: Not reported
Submitter State: Not reported
Submitter Zip: Not reported
Submitter Email: Not reported
Submitter Phone: Not reported
Transaction Type: Not reported
Transfer Type: Not reported
Site Number: 5161
X Coordinate: 321324
Y Coordinate: 402559
Coord: 321324:402559
AutoID: Not reported
Ownership Type: unknown
Ownership: DEP Case
PStatus: DEP Case
PI Number: G000012872
Owner Name: Not reported
Owner Address + Owner Street: Not reported
Owner City: Not reported
Owner State: Not reported
Owner Zip Code: Not reported
Owner County: Not reported
Owner Phone: 9999999999
Owner Fax: 9999999999
Owner Email: Not reported
Owner Organization: Not reported
Authorized Representative: Not reported
Auth Rep Relation to Owner: Not reported
Municipal Contact Name: Not reported
Municipal Contact Street: Not reported
Municipal Contact City: Not reported
Municipal Contact State: Not reported
Municipal Contact Zip Code: Not reported
Municipal Contact Phone: 9999999999
Municipal Contact Fax: 9999999999
Municipal Contact Email: Not reported
Department: Not reported
Municipal Contact Title: Not reported
Contact Relation to Owner: Not reported
Current Zoning: Not reported

Map ID
Direction
Distance
Elevation

MAP FINDINGS

Site

Database(s)

EDR ID Number
EPA ID Number

FRANCIS METAL FABRICATORS INCORPORATED (Continued)

S108972988

Proposed Zoning:	Not reported
Copy of Title Insurance:	Not reported
Block:	Not reported
Lot:	Not reported
Development Plan Completed:	Unknown
Market Study Completed:	Unknown
Current Activity:	Not reported
Current Operations:	Not reported
Prior Operations:	Not reported
Deed Restrictions:	Unknown
Easements:	Unknown
Buildings:	Not reported
Condition of Buildings:	Not reported
Square Footage:	Not reported
Total Buildable Space:	Not reported
Lease Price:	Not reported
Tax Certificate:	Unknown
Tax Lien:	Unknown
Other Liens/Judgements:	No
Traffic Study:	Unknown
Road Access:	Not reported
Waterfront Access:	Unknown
Airport Access:	Unknown
Public Transportation Access:	Unknown
Major Highway Name:	Not reported
Major Highway Interchange:	Not reported
Major Highway Miles Away:	Not reported
Local Highway Name:	Not reported
Local Highway Interchange:	Not reported
Local Highway Miles Away:	Not reported
Rail Type:	Not reported
Rail Name:	Not reported
Rail Station:	Not reported
Rail Miles Away:	Not reported
Public Water:	Unknown
Electric:	Unknown
Gas:	Unknown
Public Sewer:	Unknown
Telephone:	Unknown
Cable:	Unknown
Fiber Optics:	Unknown
Wetlands:	No
Sensitive Ecosystems/Habitats:	No
Endangered Species:	No
Historic/Archeological Site:	No
100 Year Flood Plain:	No
500 Year Flood Plain:	No
Environmental Report Copies:	Yes
List Containing Site:	Not reported
Preliminary Assessment:	No
Site Investigation:	No
Remedial Investigation:	No
Remedial Action Workplan:	No
Voluntary Cleanup Program:	No
Environmental Litigation:	No
Remediation In Progress:	No
Remediation Estimated Complete Date:	Not reported

Map ID
 Direction
 Distance
 Elevation

MAP FINDINGS

Site

Database(s)

EDR ID Number
 EPA ID Number

FRANCIS METAL FABRICATORS INCORPORATED (Continued)

S108972988

Regulatory sign-off:	No
Regulatory Sign-Off Description:	Not reported
Other Incentives:	No
Low Interest Rates:	No
HDSRF Grants:	No
TIF:	No
HDSRF Loans:	No
USA Loans:	No
USA Grants:	No
Designated Redevelopment Area:	No
Environmental Opportunity Zone:	No
Tax Rebate or Abatement:	No
Empowerment Zone (Federal):	No
Urban Coordinating Council Neighborhood:	No
Enterprise Community (Federal):	No
Urban Enterprise Zone:	No
Additional Comments:	1) NFA (No Further Action) HISTORIC,2/8/1993 2) * Not Yet Determined established
County_int_FK:	4
Municipality_int_FK:	141
Planning Area Designation:	Planning Area 1
Authorized Representative Email:	Not reported
Authorized Representative Phone:	9999999999
General Comments:	Not reported

AG143
West
1/4-1/2
0.425 mi.
2243 ft.

FRANCIS METAL FABRICATORS INCORPORATED
813 PRINCESS AVENUE
CAMDEN, NJ 08103

SEMS 1007117380
NJN000204506

Site 3 of 4 in cluster AG

Relative:
Higher
Actual:
19 ft.

SEMS:

Site ID:	0204506
EPA ID:	NJN000204506
Name:	FRANCIS METAL FABRICATORS INCORPORATED
Address:	813 PRINCESS AVENUE
Address 2:	Not reported
City,State,Zip:	CAMDEN, NJ 08103
Cong District:	Not reported
FIPS Code:	34007
Latitude:	Not reported
Longitude:	Not reported
FF:	N
NPL:	Not on the NPL
Non NPL Status:	NFRAP-Site does not qualify for the NPL based on existing information

SEMS Detail:

Region:	02
Site ID:	0204506
EPA ID:	NJN000204506
Site Name:	FRANCIS METAL FABRICATORS INCORPORATED
NPL:	N
FF:	N
OU:	00
Action Code:	PA
Action Name:	PA
SEQ:	1
Start Date:	2003-08-29 04:00:00

Map ID
Direction
Distance
Elevation

MAP FINDINGS

Site

Database(s)

EDR ID Number
EPA ID Number

FRANCIS METAL FABRICATORS INCORPORATED (Continued)

1007117380

Finish Date: 2003-09-10 04:00:00
Qual: H
Current Action Lead: St Perf

Region: 02
Site ID: 0204506
EPA ID: NJN000204506
Site Name: FRANCIS METAL FABRICATORS INCORPORATED
NPL: N
FF: N
OU: 00
Action Code: SI
Action Name: SI
SEQ: 1
Start Date: 2003-09-10 04:00:00
Finish Date: 2004-08-19 04:00:00
Qual: N
Current Action Lead: St Perf

Region: 02
Site ID: 0204506
EPA ID: NJN000204506
Site Name: FRANCIS METAL FABRICATORS INCORPORATED
NPL: N
FF: N
OU: 00
Action Code: HX
Action Name: PRE-CERC
SEQ: 1
Start Date: Not reported
Finish Date: 2003-08-29 04:00:00
Qual: Not reported
Current Action Lead: St Perf

Region: 02
Site ID: 0204506
EPA ID: NJN000204506
Site Name: FRANCIS METAL FABRICATORS INCORPORATED
NPL: N
FF: N
OU: 00
Action Code: DS
Action Name: DISCVRY
SEQ: 1
Start Date: 2003-08-29 04:00:00
Finish Date: 2003-08-29 04:00:00
Qual: Not reported
Current Action Lead: St Perf

Map ID
Direction
Distance
Elevation

MAP FINDINGS

Site

Database(s)

EDR ID Number
EPA ID Number

AG144 **FRANCIS METAL FABRICATORS INCORPORATED**
West **813 PRINCESS AVE**
1/4-1/2 **CAMDEN CITY, NJ 08100**
0.425 mi.
2243 ft. **Site 4 of 4 in cluster AG**

NJ ISRA **S109306368**
N/A

Relative:
Higher
Actual:
19 ft.

NJ ISRA:
Name: FRANCIS METAL FABRICATORS INCORPORATED
Address: 813 PRINCESS AVE
City,State,Zip: CAMDEN CITY, NJ 08100
Pi Number: G000012872
Action Number: Not reported
Title: E20170026 R&R Metal Fabricator
Isra Trg: Finalized Date: Not reported
Start Date: 2004-01-01
Case Status: LSRP Oversight
Case No: Not reported
Case Name: E20170026 R&R Metal Fabricator
Trigger Type: Cessation
Trigger Date: 2004-01-01

Name: FRANCIS METAL FABRICATORS INCORPORATED
Address: 813 PRINCESS AVE
City,State,Zip: CAMDEN CITY, NJ 08100
Pi Number: G000012872
Action Number: Not reported
Title: E20170026 R&R Metal Fabricator
Isra Trg: Finalized Date: Not reported
Start Date: 2019-03-08
Case Status: RAO-Entire Site (Unrestricted Use)
Case No: Not reported
Case Name: E20170026 R&R Metal Fabricator
Trigger Type: Cessation
Trigger Date: 2004-01-01

Name: FRANCIS METAL FABRICATORS INCORPORATED
Address: 813 PRINCESS AVE
City,State,Zip: CAMDEN CITY, NJ 08100
Pi Number: G000012872
Action Number: Not reported
Title: E20170026 R&R Metal Fabricator
Isra Trg: Finalized Date: Not reported
Start Date: 2019-03-08
Case Status: Verified Unknown Source
Case No: Not reported
Case Name: E20170026 R&R Metal Fabricator
Trigger Type: Cessation
Trigger Date: 2004-01-01

Name: FRANCIS METAL FABRICATORS INCORPORATED
Address: 813 PRINCESS AVENUE
City,State,Zip: CAMDEN CITY, NJ 08100
Pi Number: G000012872
Action Number: Not reported
Title: E91330 Francis Metal Fabricato
Isra Trg: Finalized Date: Not reported
Start Date: 1993-02-08
Case Status: NFA (No Further Action) HISTORIC
Case No: Not reported

Map ID
Direction
Distance
Elevation

MAP FINDINGS

Site

Database(s)

EDR ID Number
EPA ID Number

FRANCIS METAL FABRICATORS INCORPORATED (Continued)

S109306368

Case Name: Francis Metal Fabricators Incorporated
Trigger Type: Business Sale
Trigger Date: 1991-07-01

Name: FRANCIS METAL FABRICATORS INCORPORATED
Address: 813 PRINCESS AVENUE
City,State,Zip: CAMDEN CITY, NJ 08100
Pi Number: G000012872
Action Number: Not reported
Title: E91330 Francis Metal Fabricato
Isra Trg: Finalized Date: Not reported
Start Date: 1993-02-08
Case Status: NFA (No Further Action) HISTORIC
Case No: Not reported
Case Name: Francis Metal Fabricators Incorporated
Trigger Type: Property Sale
Trigger Date: 1991-07-01

Name: FRANCIS METAL FABRICATORS INCORPORATED
Address: 813 PRINCESS AVENUE
City,State,Zip: CAMDEN CITY, NJ 08100
Pi Number: G000012872
Action Number: Not reported
Title: E93583 Francis Metal Fabricato
Isra Trg: Finalized Date: Not reported
Start Date: 1993-11-09
Case Status: NFA (No Further Action) HISTORIC
Case No: Not reported
Case Name: Francis Metal Fabricators Incorporated
Trigger Type: Property Sale
Trigger Date: 1993-11-08

AJ145 CAMDEN GAS STATION
East 2361 ADMIRAL WILSON BLVD
1/4-1/2 CAMDEN CITY, NJ 08105
0.430 mi.
2269 ft. Site 1 of 2 in cluster AJ
Relative:
Lower
Actual:
12 ft.

NJ SHWS U000370554
NJ HIST HWS N/A
NJ LUST
NJ HIST LUST
NJ UST
NJ NJEMS
NJ SPILLS
NJ Release
NJ AIRS

SHWS:
Name: CAMDEN GAS STATION
Address: 2361 ADMIRAL WILSON BLVD
City,State,Zip: CAMDEN CITY, NJ
Site ID: 10415
Status: Closed
Home Owner: No
PI Number: 007622

Detail As Of April 2012:
X Coord Site: Not reported
X Coord PI: Not reported
Y Coord Site: Not reported
Y Coord PI: Not reported

Name: CAMDEN GAS STATION

Map ID
Direction
Distance
Elevation

MAP FINDINGS

Site

Database(s)

EDR ID Number
EPA ID Number

CAMDEN GAS STATION (Continued)

U000370554

Address: 2361 ADMIRAL WILSON BLVD
City,State,Zip: CAMDEN CITY, NJ
Site ID: 10415
Status: Active
Home Owner: Not reported
PI Number: 007622

Detail As Of April 2012:

X Coord Site: Not reported
X Coord PI: Not reported
Y Coord Site: Not reported
Y Coord PI: Not reported

HIST SHWS:

Case Status: Active
Status Date: 10/25/2005
Case ID: 007622
Contact: BOMM
Sub Section Label: A: Sites with On-Site Sources of Contamination
Site Municipality: 0408
Remedial Level Code: C2
Classification exception area dt: None
Classification exception area dt: Not reported
Deed Notice Status: None
Deed Notice Date: Not reported
Engineering Control Status: None
Engineering Control Date: Not reported
National Priorities List Status: Not reported
National Priorities List Date: Not reported
X Coordinate: 326859
Y Coordinate: 402617
Coordinate System: NJ State Plane (NAD83) - USFEET

LUST:

Name: CAMDEN GAS STATION
Address: 2361 ADMIRAL WILSON BLVD
City,State,Zip: CAMDEN CITY, NJ
Case ID: 007622
Activity Number: LSR210001

LUST HIST:

Case ID: 88-10-20-0855
Lead Program Assigned: Bureau of Underground Storage Tanks
Facility Status: Assigned to a Program
UST ID: 0076223
TMS Number: Not reported
Remedial Level: Site has confirmed soil and ground water contamination.
Case Manager: Sue Anderson
Facility Phone: (609) 633-0760
No Further Action: Not reported
RAW Approved: Y
CEA: Not reported
Date CEA Lifted: Not reported
Dead Notice: Not reported

Map ID
Direction
Distance
Elevation

MAP FINDINGS

Site

Database(s)

EDR ID Number
EPA ID Number

CAMDEN GAS STATION (Continued)

U000370554

UST:

Facility ID: 007622

Contact:

Owner Name: SUKHJINDER SINGH
Organization: SUKHJINDER SINGH
Contact Type(UST Reg): Class A Operator
Contact Address (UST Reg): 1800 CHAPEL AVE W STE 160
Contact Address 2 (UST Reg): Not reported
Contact City,St,Zip (UST Reg): Cherry Hill, NJ 08002

Owner Name: SUKHJINDER SINGH
Organization: SUKHJINDER SINGH
Contact Type(UST Reg): Class B Operator
Contact Address (UST Reg): 1800 CHAPEL AVE W STE 160
Contact Address 2 (UST Reg): Not reported
Contact City,St,Zip (UST Reg): Cherry Hill, NJ 08002

Owner Name: REGULATORY OFFICIAL
Organization: ARFA ENTERPRISES INC
Contact Type(UST Reg): Facility Operator
Contact Address (UST Reg): 1800 CHAPEL AVE W STE 160
Contact Address 2 (UST Reg): Not reported
Contact City,St,Zip (UST Reg): Cherry Hill, NJ 08002

Owner Name: ALEX PRAKHIN
Organization: BRONSON OIL HOLDINGS LLC
Contact Type(UST Reg): Property Owner
Contact Address (UST Reg): 1800 CHAPEL AVE STE 160
Contact Address 2 (UST Reg): Not reported
Contact City,St,Zip (UST Reg): Cherry Hill, NJ 08002

Owner Name: REGULATORY OFFICIAL
Organization: ARFA ENTERPRISES INC
Contact Type(UST Reg): Tank Owner
Contact Address (UST Reg): 1800 CHAPEL AVE W STE 160
Contact Address 2 (UST Reg): Not reported
Contact City,St,Zip (UST Reg): Cherry Hill, NJ 08002

Tanks:

Tank Id: TANK-1
Tank Number: E1
Tank Status: Out of Service
Tank Status Date: 03/01/2019
Install Date: 01/01/1987
Tank Contents: Unleaded Gasoline
Tank Size: 12000
Tank Compliance: Yes
Overfill: Yes
Compliance Monitoring?: Yes
Overfill Protection: Yes
Spill Containment: Yes
Tank Wellhead Protection: Yes
Tank/Pipe Construction Type: Pipe Fiberglass-reinforced plastic
Tank/Pipe Construction Type: Tank Fiberglass-reinforced plastic

Map ID
Direction
Distance
Elevation

MAP FINDINGS

Site

Database(s)

EDR ID Number
EPA ID Number

CAMDEN GAS STATION (Continued)

U000370554

Tank/Pipe Monitor: Pipe In-line electronic pressure monitor
Tank/Pipe Monitor: Pipe Tightness Test
Tank/Pipe Monitor: Tank In-tank(automatic)monitoring
Tank/Pipe Monitor: Tank Inventory Control

Tank Id: TANK-2
Tank Number: E2
Tank Status: Out of Service
Tank Status Date: 03/01/2019
Install Date: 01/01/1987
Tank Contents: Unleaded Gasoline
Tank Size: 12000
Tank Compliance: Yes
Overfill: Yes
Compliance Monitoring?: Yes
Overfill Protection: Yes
Spill Containment: Yes
Tank Wellhead Protection: Yes
Tank/Pipe Construction Type: Tank Fiberglass-reinforced plastic
Tank/Pipe Construction Type: Pipe Fiberglass-reinforced plastic
Tank/Pipe Monitor: Pipe In-line electronic pressure monitor
Tank/Pipe Monitor: Pipe Tightness Test
Tank/Pipe Monitor: Tank In-tank(automatic)monitoring
Tank/Pipe Monitor: Tank Inventory Control

Tank Id: TANK-3
Tank Number: E3
Tank Status: Out of Service
Tank Status Date: 03/01/2019
Install Date: 01/01/1987
Tank Contents: Medium Diesel Fuel (No. 2-D)
Tank Size: 12000
Tank Compliance: Yes
Overfill: Yes
Compliance Monitoring?: Yes
Overfill Protection: Yes
Spill Containment: Yes
Tank Wellhead Protection: Yes
Tank/Pipe Construction Type: Pipe Fiberglass-reinforced plastic
Tank/Pipe Construction Type: Tank Fiberglass-reinforced plastic
Tank/Pipe Monitor: Pipe In-line electronic pressure monitor
Tank/Pipe Monitor: Pipe Tightness Test
Tank/Pipe Monitor: Tank In-tank(automatic)monitoring

Tank Id: TANK-4
Tank Number: E4
Tank Status: Removed
Tank Status Date: 03/12/1998
Install Date: 01/01/1987
Tank Contents: Waste Oil
Tank Size: 550
Tank Compliance: No
Overfill: No
Compliance Monitoring?: No

Map ID
Direction
Distance
Elevation

MAP FINDINGS

Site

Database(s)

EDR ID Number
EPA ID Number

CAMDEN GAS STATION (Continued)

U000370554

Overfill Protection: No
Spill Containment: No
Tank Wellhead Protection: Not reported
Tank/Pipe Construction Type: Pipe Bare steel
Tank/Pipe Construction Type: Tank Bare steel
Tank/Pipe Monitor: Pipe None
Tank/Pipe Monitor: Tank None

NJEMS:

Name: US PETROLEUM
Address: 2361 ADMIRAL WILSON BLVD
City,State,Zip: CAMDEN, NJ 08105
Site Id: 10415
Municipality: CAMDEN CITY
Municipality Name From Spatial Overlay: CAMDEN CITY
GNIS Civil Code For Municipality: 885177
Municipal Code (NJ-1040): 0408
X Coord: 327064.97000000003
Y Coord: 402624.97999999998
Coord System: NJ STATE PLANE (NAD83) - USFEET
Coord Type: Digital Image
Coord Origin: DEP-Program
State Standard Numeric Code From Spatial Overlay: 0408
Unique Feature Number For Municipality From Spatial Overlay: 3400710000
Eleven Digit Hydrologic Unit Code From Spatial Overlay: 02040202110
Fourteen Digit Hydrologic Unit Code From Spatial Overlay: 02040202110060
Watershed Management Area Number From Spatial Overlay: 18
Watershed Management Area Name From Spatial Overlay: Lower Delaware
Water Region Code From Spatial Overlay: 5
Water Region Name From Spatial Overlay: Lower Delaware
Sub Watershed Name From Overlay: Cooper River (below Rt 130)
Watershed Name From Spatial Overlay: Cooper River

NJ SPILL:

Name: ADMIRAL WILSON SHELL
Address: 2361 ADMIRAL WILSON
City,State,Zip: CAMDEN, NJ
Trenton Dispatch Log Number: 6851
Case Number: 89-06-24-1640
Notify Type: Not reported
Date Received: 06/24/1989
Location: Facility
Other Location: Not reported
Incident Date: 06/24/1989
Incident Time: 1400
A310 Letter: Yes
Ref. Code: 02
COMU: 0408
CAS Number: Not reported
Hazardous: Not reported
Incident Location: Not reported
Facility Type: Municipal
Facility Phone: 609-966-8468
Substance(s): GASOLINE
Substance Type: Liquid
Substance Identity: Known

Map ID
Direction
Distance
Elevation

MAP FINDINGS

Site

Database(s)

EDR ID Number
EPA ID Number

CAMDEN GAS STATION (Continued)

U000370554

TCPA Chemical:	No
Hazrds Material:	Yes
Amnt Released:	30-50 GAL
Release VE:	Estimate
Contained:	No
Release Type:	Terminated
Incident Desc:	Spill
Status at Spill:	Not reported
NJ Spill Date:	1989-06-24 00:00:00
NJ Spill Time:	Not reported
NJ Spill Name:	Not reported
NJ Spill Title:	NJSP OEM
NJ Spill Phone:	Not reported
Other Date:	Not reported
Other Time:	Not reported
Other Name:	Not reported
Other Title:	Not reported
Other Phone:	Not reported
Injuries:	No
Public Exposure:	Yes
Road Closed:	Not reported
Facility Evacuation:	No
Receiving Water:	STORM SEWER
Public Evacuation:	No
Police at Scene:	No
Firemen at Scene:	No
Contamination of:	Not reported
Nature of Incident:	Citizen
Wind Direction/Speed:	0
Assistance Requested:	Yes
Memo. Of Understanding:	Not reported
Drill/trng Exercise:	Not reported
Operator:	ROGER
Contact Name:	Not reported
Caller Name:	REDACTED
Caller Title:	Not reported
Caller Address:	Not reported
Caller City,St,Zip:	Not reported
Caller Phone:	Not reported
Responsible Party:	Known
Responsible Party Name:	ADMIRAL WILSON SHELL
Responsible Party Contact:	Not reported
Responsible Party Title:	Not reported
Responsible Party Telephone:	609-966-8468
Responsible Party Street:	2361 ADMIRAL WILSON
Responsible Party Municipality:	CAMDEN
Responsible Party State:	NJ
Responsible Party Zip:	Not reported
Responsible City,St,Zip:	CAMDEN, NJ
Responsible Party County:	CAMDEN
Local Municipality:	Not reported
Local Municipality Name:	OPER 710
Local Municipality Title:	CAMDEN PD
Local Municipality Phone:	609-757-7400
Local Municipality Date:	06/24/1989
Local Municipality Time:	1647
Incident Name:	PRIIT PALS

Map ID
Direction
Distance
Elevation

MAP FINDINGS

Site

Database(s)

EDR ID Number
EPA ID Number

CAMDEN GAS STATION (Continued)

U000370554

Incident Referred To: DEQ
Incident Region: ER2
Incident Phone: ANS PAGE
Incident Date: 06/24/1989
Incident Name: Not reported
Incident Referred To: DEQ
Incident Region: HQ1
Incident Phone: Not reported
Incident Date: Not reported
Comments: Not reported
Date A310 Letter Printed: Not reported
Date Local Authority Was Notified: Not reported
Date Update: Not reported
Date Report Faxed to Local Authority: Not reported
Local Authority Notification Date: Not reported
Reporter Name: Not reported
Reporter Type: Not reported
Rep Received Date: Not reported
Reporter Title: Not reported
Reporter Orgzn: Not reported
Reporter Address: Not reported
Reporter City,St,Zip: Not reported
Reporter County: Not reported
Incident Type: Not reported
Incident Status: Not reported
Incident Source Category: Not reported
Incident Source Name: Not reported
Incident Source Address: Not reported
Incident Source Address 2: Not reported
Incident Source City,St,Zip: Not reported
Incident Source County: Not reported
DEP Requested: Not reported
Confidential: Not reported

NJ Release:

Name: SHELL SERV. STATION
Address: 2361 ADMIRAL WILSON
City,State,Zip: CAMDEN, NJ
Facility Type: Not reported
Facility Phone: 609-966-8468
Incident Date: 01/30/1986
Incident Time: AM
Trenton Dispatch Log Number: 9297
Case Number: 88-10-20-0855
Date Received: 10/20/1988
Nature of Incident: Not reported
Operator: JULIE
Incident Type: Not reported
Incident Location: Not reported
Location: Facility
Other Location: Not reported
Contact Name: Not reported
Caller Name: REDACTED
Caller Title: Not reported
Caller Address: Not reported
Caller City,St,Zip: Not reported
Caller Telephone: Not reported

Map ID
Direction
Distance
Elevation

MAP FINDINGS

Site

Database(s)

EDR ID Number
EPA ID Number

CAMDEN GAS STATION (Continued)

U000370554

Substance(s):	PETROLEUM HYDROCARBONS
Substance Type:	Liquid
Substance Identity:	Known
CAS Number:	Not reported
A310 Letter:	Not reported
TCPA Chemical:	Unknown
Hazrds Material:	Yes
COMU:	0408
Ref. Code:	002
Amt Released:	N/A UNK
Contained:	No
Release Type:	Not reported
Release VE:	Not reported
Injuries:	No
Public Exposure:	Not reported
Facility Evacuation:	No
Police at Scene:	Not reported
Firemen at Scene:	Not reported
Contamination of:	Not reported
Receiving Water:	GROUND WATER
Status at Spill:	Not reported
NJ Spill Date:	1988-10-20 00:00:00
NJ Spill Time:	Not reported
NJ Spill Name:	Not reported
NJ Spill Title:	OEM
NJ Spill Phone:	Not reported
Other Date:	Not reported
Other Time:	Not reported
Other Name:	Not reported
Other Title:	Not reported
Other Telephone:	Not reported
Public Evacuation:	No
Assistance Requested:	Not reported
Wind Direction/Speed:	0
Local Municipality Notified:	Not reported
Local Municipality Name:	OPER. 359
Local Municipality Title:	CAMDEN
Local Municipality Telephone:	609-757-7400
Local Municipality Date:	10/20/1988
Local Municipality Time:	0955
Incident Description:	SEE COMMENTS
Incident Name:	Not reported
Incident Referred To:	DEQ
Incident Region:	ER2
Incident Telephone:	Not reported
Incident Date:	10/20/1988
Incident time:	Not reported
Incident ITM:	T
Incident Name:	Not reported
Incident Referred To:	DEQ
Incident Region:	HQ1
Incident Telephone:	Not reported
Incident Date:	Not reported
Incident Time:	Not reported
Incident ITM:	Not reported
Comments:	Not reported
Date A310 Letter Printed:	Not reported

Map ID
Direction
Distance
Elevation

MAP FINDINGS

Site

Database(s)

EDR ID Number
EPA ID Number

CAMDEN GAS STATION (Continued)

U000370554

Date Local Authority Was Notified: Not reported
Date Updated: Not reported
Date Report Faxed to Local Authority: Not reported
Local Authority Notification Date: Not reported
Rep Receive Date: Not reported
Reporter Type: Not reported
Reporter Name: Not reported
Reporter Title: Not reported
Reporter Org: Not reported
Reporter Address: Not reported
Reporter City,St,Zip: Not reported
Reporter County: Not reported
Incident Status: Not reported
Incident Category Source: Not reported
Incident Source Name: Not reported
Incident Source Address: Not reported
Incident Source Address 2: Not reported
Incident Source City,St,Zip: Not reported
Incident Source County: Not reported
DEP Requested: Not reported
Confidential: Not reported
Notify Type: Not reported
Road Closed: Not reported
Direction: Not reported
Responsible Party: Known
Responsible Party Name: SHELL OIL COMPANY
Responsible Party Contact: N/A
Responsible Party Title: Not reported
Responsible Party Phone: 404-955-4921
Responsible Party Street: PO BOX 1703
Responsible Party County: Not reported
Responsible Party City,St,Zip: ATLANTA, GA
Memo. Of Understanding: Not reported
Drill/trng Exercise: Not reported
Hazardous: Not reported

AIRS:

Name: SHELL SERVICE STATION
Address: 2361 ADMIRAL WILSON BLVD
City,State,Zip: CAMDEN, NJ 08105
Emission Year: Not reported
Facility Number: A5033
NAICS Code: Not reported
Pollutant Name: Not reported
Tons/Year lbs/Year For Taps 1000 Tons/Year For CO2: Not reported
Tons/Season (5/1-9/30): Not reported
Lbs/Day Peak Ozone Season (6/1-8/31): Not reported
Lbs/Day Co-season (12/1-2/31): Not reported
Permit of Emission: PERMIT
X Coordinate: 327064.97
Y Coordinate: 402624.98
Coordinate Units: NJ State Plane (NAD83) - USFEET
Coordinate Type: Digital Image
Active Number: GEN020001
Active Type Description: (GP-004) Gasoline Dispensing
Document Status: Approved
Expiration Date: Not reported

Map ID
Direction
Distance
Elevation

MAP FINDINGS

Site

Database(s)

EDR ID Number
EPA ID Number

CAMDEN GAS STATION (Continued)

U000370554

Active Flag: N
NAICS Description: Not reported
TPY of Fugitive Emissions: Not reported
TPY of Non-Fugitive Emissions: Not reported
Ozone Season Non-Fugitives: Not reported
Ozone Season Fugitive: Not reported
May Sep Fugitive QTY: Not reported
May Sep Total QTY: Not reported
Effective Start Date: 01/01/1900

Name: SHELL SERVICE STATION
Address: 2361 ADMIRAL WILSON BLVD
City,State,Zip: CAMDEN, NJ 08105
Emission Year: Not reported
Facility Number: A5033
NAICS Code: Not reported
Pollutant Name: Not reported
Tons/Year lbs/Year For Taps 1000 Tons/Year For CO2: Not reported
Tons/Season (5/1-9/30): Not reported
Lbs/Day Peak Ozone Season (6/1-8/31): Not reported
Lbs/Day Co-season (12/1-2/31): Not reported
Permit of Emission: PERMIT
X Coordinate: 327064.97
Y Coordinate: 402624.98
Coordinate Units: NJ State Plane (NAD83) - USFEET
Coordinate Type: Digital Image
Active Number: GEN020001
Active Type Description: (GP-004) Gasoline Dispensing
Document Status: Terminated
Expiration Date: 04/30/2008
Active Flag: N
NAICS Description: Not reported
TPY of Fugitive Emissions: Not reported
TPY of Non-Fugitive Emissions: Not reported
Ozone Season Non-Fugitives: Not reported
Ozone Season Fugitive: Not reported
May Sep Fugitive QTY: Not reported
May Sep Total QTY: Not reported
Effective Start Date: 01/01/1900

Name: US PETROLEUM
Address: 2361 ADMIRAL WILSON BLVD
City,State,Zip: CAMDEN, NJ 08105
Emission Year: Not reported
Facility Number: A5717
NAICS Code: Not reported
Pollutant Name: Not reported
Tons/Year lbs/Year For Taps 1000 Tons/Year For CO2: Not reported
Tons/Season (5/1-9/30): Not reported
Lbs/Day Peak Ozone Season (6/1-8/31): Not reported
Lbs/Day Co-season (12/1-2/31): Not reported
Permit of Emission: PERMIT
X Coordinate: 327064.97
Y Coordinate: 402624.98
Coordinate Units: NJ State Plane (NAD83) - USFEET
Coordinate Type: Digital Image
Active Number: GEN140001

Map ID
Direction
Distance
Elevation

MAP FINDINGS

Site

Database(s)

EDR ID Number
EPA ID Number

CAMDEN GAS STATION (Continued)

U000370554

Active Type Description: (GP-004A) Fuel Dispensing Facility
Document Status: Expired
Expiration Date: 08/13/2019
Active Flag: Y
NAICS Description: Not reported
TPY of Fugitive Emissions: Not reported
TPY of Non-Fugitive Emissions: Not reported
Ozone Season Non-Fugitives: Not reported
Ozone Season Fugitive: Not reported
May Sep Fugitive QTY: Not reported
May Sep Total QTY: Not reported
Effective Start Date: 01/01/1900

Name: SHELL SERVICE STATION
Address: 2361 ADMIRAL WILSON BLVD
City,State,Zip: CAMDEN, NJ 08105
Emission Year: Not reported
Facility Number: A5033
NAICS Code: Not reported
Pollutant Name: Not reported
Tons/Year lbs/Year For Taps 1000 Tons/Year For CO2: Not reported
Tons/Season (5/1-9/30): Not reported
Lbs/Day Peak Ozone Season (6/1-8/31): Not reported
Lbs/Day Co-season (12/1-2/31): Not reported
Permit of Emission: PERMIT
X Coordinate: 327064.97
Y Coordinate: 402624.98
Coordinate Units: NJ State Plane (NAD83) - USFEET
Coordinate Type: Digital Image
Active Number: PCP960002
Active Type Description: Construction of New Source
Document Status: Superseded (Archived)
Expiration Date: 04/20/2003
Active Flag: N
NAICS Description: Not reported
TPY of Fugitive Emissions: Not reported
TPY of Non-Fugitive Emissions: Not reported
Ozone Season Non-Fugitives: Not reported
Ozone Season Fugitive: Not reported
May Sep Fugitive QTY: Not reported
May Sep Total QTY: Not reported
Effective Start Date: 01/01/1900

Name: US PETROLEUM
Address: 2361 ADMIRAL WILSON BLVD
City,State,Zip: CAMDEN, NJ 08105
Emission Year: Not reported
Facility Number: A5717
NAICS Code: Not reported
Pollutant Name: Not reported
Tons/Year lbs/Year For Taps 1000 Tons/Year For CO2: Not reported
Tons/Season (5/1-9/30): Not reported
Lbs/Day Peak Ozone Season (6/1-8/31): Not reported
Lbs/Day Co-season (12/1-2/31): Not reported
Permit of Emission: PERMIT
X Coordinate: 327064.97
Y Coordinate: 402624.98

Map ID
 Direction
 Distance
 Elevation

MAP FINDINGS

Site

Database(s)

EDR ID Number
 EPA ID Number

CAMDEN GAS STATION (Continued)

U000370554

Coordinate Units: NJ State Plane (NAD83) - USFEET
 Coordinate Type: Digital Image
 Active Number: GEN090001
 Active Type Description: (GP-004) Gasoline Dispensing
 Document Status: Auto-Killed
 Expiration Date: 01/14/2014
 Active Flag: Y
 NAICS Description: Not reported
 TPY of Fugitive Emissions: Not reported
 TPY of Non-Fugitive Emissions: Not reported
 Ozone Season Non-Fugitives: Not reported
 Ozone Season Fugitive: Not reported
 May Sep Fugitive QTY: Not reported
 May Sep Total QTY: Not reported
 Effective Start Date: 01/01/1900

Name: SHELL SERVICE STATION
 Address: 2361 ADMIRAL WILSON BLVD
 City,State,Zip: CAMDEN, NJ 08105
 Emission Year: Not reported
 Facility Number: A5033
 NAICS Code: Not reported
 Pollutant Name: Not reported
 Tons/Year lbs/Year For Taps 1000 Tons/Year For CO2: Not reported
 Tons/Season (5/1-9/30): Not reported
 Lbs/Day Peak Ozone Season (6/1-8/31): Not reported
 Lbs/Day Co-season (12/1-2/31): Not reported
 Permit of Emission: PERMIT
 X Coordinate: 327064.97
 Y Coordinate: 402624.98
 Coordinate Units: NJ State Plane (NAD83) - USFEET
 Coordinate Type: Digital Image
 Active Number: PCP960001
 Active Type Description: Construction of New Source
 Document Status: Superseded (Archived)
 Expiration Date: 08/11/2002
 Active Flag: N
 NAICS Description: Not reported
 TPY of Fugitive Emissions: Not reported
 TPY of Non-Fugitive Emissions: Not reported
 Ozone Season Non-Fugitives: Not reported
 Ozone Season Fugitive: Not reported
 May Sep Fugitive QTY: Not reported
 May Sep Total QTY: Not reported
 Effective Start Date: 01/01/1900

AK146
SW
1/4-1/2
0.437 mi.
2305 ft.

JOSEPH H STOMEL & SONS
1255 TO 1265 KAIGHNS AVE
CAMDEN CITY, NJ 08103
Site 1 of 3 in cluster AK

NJ UST U000368637
NJ ISRA N/A

Relative:
Higher
Actual:
19 ft.

UST:
 Facility ID: 026948
 Contact:
 Owner Name: Not Identified Not Identified

Map ID
Direction
Distance
Elevation

MAP FINDINGS

Site

Database(s)

EDR ID Number
EPA ID Number

JOSEPH H STOMEL & SONS (Continued)

U000368637

Organization: Not Identified
Contact Type(UST Reg): Facility Operator
Contact Address (UST Reg): Not reported
Contact Address 2 (UST Reg): Not reported
Contact City,St,Zip (UST Reg): Not reported

Owner Name: STEVEN STOMEL
Organization: JOSEPH H STOMEL & SONS
Contact Type(UST Reg): Tank Owner
Contact Address (UST Reg): 1 STOMEL PLAZA
Contact Address 2 (UST Reg): Not reported
Contact City,St,Zip (UST Reg): Berlin, NJ 08009

Tanks:

Tank Id: TANK-1
Tank Number: 0001
Tank Status: Removed
Tank Status Date: 01/01/1977
Install Date: 01/01/1977
Tank Contents: Unleaded Gasoline
Tank Size: 2000
Tank Compliance: No
Overfill: No
Compliance Monitoring?: No
Overfill Protection: No
Spill Containment: No
Tank Wellhead Protection: Not reported
Tank/Pipe Construction Type: Pipe CONVERSION (NON-NULLABLE)
Tank/Pipe Construction Type: Tank Other
Tank/Pipe Monitor: Pipe None
Tank/Pipe Monitor: Tank None

NJ ISRA:

Name: JOSEPH H STOMEL & SONS
Address: 1255-65 KAIGHAS AVENUE
City,State,Zip: CAMDEN CITY, NJ 081030000
Pi Number: 026948
Action Number: Not reported
Title: E87B24 Joseph H. Stomel & Sons
Isra Trg: Finalized Date: Not reported
Start Date: 1988-03-11
Case Status: Exempt from ECRA/ISRA
Case No: Not reported
Case Name: Joseph H. Stomel & Sons
Trigger Type: Cessation
Trigger Date: 1988-02-22

Name: JOSEPH H STOMEL & SONS
Address: 1255-65 KAIGHAS AVENUE
City,State,Zip: CAMDEN CITY, NJ 081030000
Pi Number: 026948
Action Number: Not reported
Title: E87B24 Joseph H. Stomel & Sons
Isra Trg: Finalized Date: Not reported
Start Date: 1988-03-11

Map ID
Direction
Distance
Elevation

MAP FINDINGS

Site

Database(s)

EDR ID Number
EPA ID Number

JOSEPH H STOMEL & SONS (Continued)

U000368637

Case Status: Exempt from ECRA/ISRA
Case No: Not reported
Case Name: Joseph H. Stomel & Sons
Trigger Type: Property Sale
Trigger Date: 1988-02-22

**AJ147
ESE
1/4-1/2
0.442 mi.
2335 ft.**

**SCOTT SALINES INC SALES
2800 ADMIRAL WILSON BLVD
PENNSAUKEN TWP, NJ 08110**

**NJ HIST HWS
NJ VCP
NJ BROWNFIELDS
NJ Release**

**S106588588
N/A**

Site 2 of 2 in cluster AJ

**Relative:
Lower
Actual:
13 ft.**

HIST SHWS:
Case Status: Active
Status Date: 3/12/1999
Case ID: G000037878
Contact: Bureau of Field Operations - Southern
Sub Section Label: A: Sites with On-Site Sources of Contamination
Site Municipality: 0427
Remedial Level Code: C1
Classification exception area dt: None
Classification exception area dt: Not reported
Deed Notice Status: None
Deed Notice Date: Not reported
Engineering Control Status: None
Engineering Control Date: Not reported
National Priorities List Status: Not reported
National Priorities List Date: Not reported
X Coordinate: 327293
Y Coordinate: 402278
Coordinate System: NJ State Plane (NAD83) - USFEET

VCP:

Incident Number: 99-02-11-0054-16
MOA Execution Date: 03/12/1999
Type Of Vcp File: HISTORICAL
Pi Number: Not reported
Case Type(Case Type): Not reported
Case Contact: Department Not reported
Case Contact Name: Not reported
Case Contact: Organization Twp of Pennsauken
Case Contact: Address: Line1 Not reported
Case Contact: Address: Line2 Not reported
Case Contact: Address: Line3 Not reported
Case Contact City,St,Zip: Not reported

BROWNFIELDS:

Name: SCOTT SALINES INC SALES
Address: 2800 ADMIRAL WILSON BLVD
City,State,Zip: PENNSAUKEN TOWNSHIP, PENNSAUKEN TOWNSHIP 08110
Price: Not reported
Assessed Value: Not reported
Property Size: Unknown
Annual Taxes: Not reported
Representative Address: Not reported
Representative City/State/Zip: Not reported
Submitter Name: Not reported

Map ID
Direction
Distance
Elevation

MAP FINDINGS

Site

Database(s)

EDR ID Number
EPA ID Number

SCOTT SALINES INC SALES (Continued)

S106588588

Submitter Address1:	Not reported
Submitter Address2:	Not reported
Submitter City:	Not reported
Submitter State:	Not reported
Submitter Zip:	Not reported
Submitter Email:	Not reported
Submitter Phone:	Not reported
Transaction Type:	Not reported
Transfer Type:	Not reported
Site Number:	5413
X Coordinate:	327293
Y Coordinate:	402278
Coord:	327293:402278
AutolD:	Not reported
Ownership Type:	unknown
Ownership:	DEP Case
PStatus:	DEP Case
PI Number:	G000037878
Owner Name:	Not reported
Owner Address + Owner Street:	Not reported
Owner City:	Not reported
Owner State:	Not reported
Owner Zip Code:	Not reported
Owner County:	Not reported
Owner Phone:	9999999999
Owner Fax:	9999999999
Owner Email:	Not reported
Owner Organization:	Not reported
Authorized Representative:	Not reported
Auth Rep Relation to Owner:	Not reported
Municipal Contact Name:	Not reported
Municipal Contact Street:	Not reported
Municipal Contact City:	Not reported
Municipal Contact State:	Not reported
Municipal Contact Zip Code:	Not reported
Municipal Contact Phone:	9999999999
Municipal Contact Fax:	9999999999
Municipal Contact Email:	Not reported
Department:	Not reported
Municipal Contact Title:	Not reported
Contact Relation to Owner:	Not reported
Current Zoning:	Not reported
Proposed Zoning:	Not reported
Copy of Title Insurance:	Not reported
Block:	Not reported
Lot:	Not reported
Development Plan Completed:	Unknown
Market Study Completed:	Unknown
Current Activity:	Not reported
Current Operations:	Not reported
Prior Operations:	Not reported
Deed Restrictions:	Unknown
Easements:	Unknown
Buildings:	Not reported
Condition of Buildings:	Not reported
Square Footage:	Not reported
Total Buildable Space:	Not reported

Map ID
Direction
Distance
Elevation

MAP FINDINGS

Site

Database(s)

EDR ID Number
EPA ID Number

SCOTT SALINES INC SALES (Continued)

S106588588

Lease Price:	Not reported
Tax Certificate:	Unknown
Tax Lien:	Unknown
Other Liens/Judgements:	No
Traffic Study:	Unknown
Road Access:	Not reported
Waterfront Access:	Unknown
Airport Access:	Unknown
Public Transportation Access:	Unknown
Major Highway Name:	Not reported
Major Highway Interchange:	Not reported
Major Highway Miles Away:	Not reported
Local Highway Name:	Not reported
Local Highway Interchange:	Not reported
Local Highway Miles Away:	Not reported
Rail Type:	Not reported
Rail Name:	Not reported
Rail Station:	Not reported
Rail Miles Away:	Not reported
Public Water:	Unknown
Electric:	Unknown
Gas:	Unknown
Public Sewer:	Unknown
Telephone:	Unknown
Cable:	Unknown
Fiber Optics:	Unknown
Wetlands:	No
Sensitive Ecosystems/Habitats:	No
Endangered Species:	No
Historic/Archeological Site:	No
100 Year Flood Plain:	No
500 Year Flood Plain:	No
Environmental Report Copies:	Yes
List Containing Site:	Not reported
Preliminary Assessment:	No
Site Investigation:	No
Remedial Investigation:	No
Remedial Action Workplan:	No
Voluntary Cleanup Program:	No
Environmental Litigation:	No
Remediation In Progress:	Yes
Remediation Estimated Complete Date:	Not reported
Regulatory sign-off:	No
Regulatory Sign-Off Description:	Not reported
Other Incentives:	No
Low Interest Rates:	No
HDSRF Grants:	No
TIF:	No
HDSRF Loans:	No
USA Loans:	No
USA Grants:	No
Designated Redevelopment Area:	No
Environmental Opportunity Zone:	No
Tax Rebate or Abatement:	No
Empowerment Zone (Federal):	No
Urban Coordinating Council Neighborhood:	No
Enterprise Community (Federal):	No

Map ID
Direction
Distance
Elevation

MAP FINDINGS

Site

Database(s)

EDR ID Number
EPA ID Number

SCOTT SALINES INC SALES (Continued)

S106588588

Urban Enterprise Zone: No
Additional Comments: 1) Assigned to Program,3/12/1999 2) C1: No Formal Design - Source
Known or Identified-Potential GW Contamination established 4/21/1999
County_int_FK: 4
Municipality_int_FK: 160
Planning Area Designation: Planning Area 1
Authorized Representative Email: Not reported
Authorized Representative Phone: 9999999999
General Comments: Not reported

NJ Release:
Name: SCOTT SALINES INC
Address: 2800 ADMIRAL WILSON BLVD
City,State,Zip: PENNSAUKEN, NJ
Facility Type: Not reported
Facility Phone: Not reported
Incident Date: 02/11/1999
Incident Time: Not reported
Trenton Dispatch Log Number: 38712
Case Number: 99-02-11-0054-16
Date Received: 02/11/1999
Nature of Incident: Not reported
Operator: JIMS
Incident Type: Not reported
Incident Location: Not reported
Location: Other
Other Location: Not reported
Contact Name: Not reported
Caller Name: REDACTED
Caller Title: Not reported
Caller Address: Not reported
Caller City,St,Zip: Not reported
Caller Telephone: Not reported
Substance(s): Not reported
Substance Type: Not reported
Substance Identity: Not reported
CAS Number: Not reported
A310 Letter: False
TCPA Chemical: Not reported
Hazrds Material: Not reported
COMU: 0427
Ref. Code: 101
Amt Released: Not reported
Contained: Not reported
Release Type: Not reported
Release VE: Not reported
Injuries: Not reported
Public Exposure: Not reported
Facility Evacuation: Not reported
Police at Scene: Not reported
Firemen at Scene: Not reported
Contamination of: Not reported
Receiving Water: Not reported
Status at Spill: MOA APPLICATION
NJ Spill Date: Not reported
NJ Spill Time: Not reported
NJ Spill Name: Not reported

Map ID
Direction
Distance
Elevation

MAP FINDINGS

Site

Database(s)

EDR ID Number
EPA ID Number

SCOTT SALINES INC SALES (Continued)

S106588588

NJ Spill Title:	Not reported
NJ Spill Phone:	Not reported
Other Date:	Not reported
Other Time:	Not reported
Other Name:	Not reported
Other Title:	Not reported
Other Telephone:	Not reported
Public Evacuation:	Not reported
Assistance Requested:	Not reported
Wind Direction/Speed:	0
Local Municipality Notified:	No
Local Municipality Name:	Not reported
Local Municipality Title:	Not reported
Local Municipality Telephone:	Not reported
Local Municipality Date:	Not reported
Local Municipality Time:	Not reported
Incident Description:	Not reported
Incident Name:	Not reported
Incident Referred To:	Not reported
Incident Region:	Not reported
Incident Telephone:	Not reported
Incident Date:	Not reported
Incident time:	Not reported
Incident ITM:	Not reported
Comments:	Not reported
Date A310 Letter Printed:	Not reported
Date Local Authority Was Notified:	Not reported
Date Updated:	Not reported
Date Report Faxed to Local Authority:	Not reported
Local Authority Notification Date:	Not reported
Rep Receive Date:	Not reported
Reporter Type:	Not reported
Reporter Name:	Not reported
Reporter Title:	Not reported
Reporter Org:	Not reported
Reporter Address:	Not reported
Reporter City,St,Zip:	Not reported
Reporter County:	Not reported
Incident Status:	Not reported
Incident Category Source:	Not reported
Incident Source Name:	Not reported
Incident Source Address:	Not reported
Incident Source Address 2:	Not reported
Incident Source City,St,Zip:	Not reported
Incident Source County:	Not reported
DEP Requested:	Not reported
Confidential:	Not reported
Notify Type:	Other
Road Closed:	Not reported
Direction:	Not reported
Responsible Party:	Unknown
Responsible Party Name:	Not reported
Responsible Party Contact:	Not reported
Responsible Party Title:	Not reported
Responsible Party Phone:	Not reported
Responsible Party Street:	Not reported
Responsible Party County:	Not reported

Map ID
Direction
Distance
Elevation

MAP FINDINGS

Site

Database(s)

EDR ID Number
EPA ID Number

SCOTT SALINES INC SALES (Continued)

S106588588

Responsible Party City,St,Zip: Not reported
Memo. Of Understanding: Yes
Drill/trng Exercise: No
Hazardous: Not reported

AK148
SW
1/4-1/2
0.449 mi.
2372 ft.

KAIGHN AVE FIRE STATION
1204 1220 KAIGHNS AVE
CAMDEN CITY, NJ 08102

NJ SHWS
NJ BROWNFIELDS

S108972996
N/A

Site 2 of 3 in cluster AK

Relative:
Higher
Actual:
19 ft.

SHWS:
Name: KAIGHN AVE FIRE STATION
Address: 1204 1220 KAIGHNS AVE
City,State,Zip: CAMDEN CITY, NJ
Site ID: 129366
Status: Active
Home Owner: No
PI Number: 171896

Detail As Of April 2012:

X Coord Site: 322668
X Coord PI: 322668
Y Coord Site: 400699
Y Coord PI: 400699

BROWNFIELDS:

Name: KAIGHN AVE FIRE STATION
Address: 1204 1220 KAIGHNS AVE
City,State,Zip: CAMDEN CITY, CAMDEN CITY 08102
Price: Not reported
Assessed Value: Not reported
Property Size: Unknown
Annual Taxes: Not reported
Representative Address: Not reported
Representative City/State/Zip: Not reported
Submitter Name: Not reported
Submitter Address1: Not reported
Submitter Address2: Not reported
Submitter City: Not reported
Submitter State: Not reported
Submitter Zip: Not reported
Submitter Email: Not reported
Submitter Phone: Not reported
Transaction Type: Not reported
Transfer Type: Not reported
Site Number: 5178
X Coordinate: 322668
Y Coordinate: 400699
Coord: 322668:400699
AutoID: Not reported
Ownership Type: unknown
Ownership: DEP Case
PStatus: DEP Case
PI Number: 171896
Owner Name: Not reported
Owner Address + Owner Street: Not reported
Owner City: Not reported

Map ID
Direction
Distance
Elevation

MAP FINDINGS

Site

Database(s)

EDR ID Number
EPA ID Number

KAIGHN AVE FIRE STATION (Continued)

S108972996

Owner State:	Not reported
Owner Zip Code:	Not reported
Owner County:	Not reported
Owner Phone:	9999999999
Owner Fax:	9999999999
Owner Email:	Not reported
Owner Organization:	Not reported
Authorized Representative:	Not reported
Auth Rep Relation to Owner:	Not reported
Municipal Contact Name:	Not reported
Municipal Contact Street:	Not reported
Municipal Contact City:	Not reported
Municipal Contact State:	Not reported
Municipal Contact Zip Code:	Not reported
Municipal Contact Phone:	9999999999
Municipal Contact Fax:	9999999999
Municipal Contact Email:	Not reported
Department:	Not reported
Municipal Contact Title:	Not reported
Contact Relation to Owner:	Not reported
Current Zoning:	Not reported
Proposed Zoning:	Not reported
Copy of Title Insurance:	Not reported
Block:	Not reported
Lot:	Not reported
Development Plan Completed:	Unknown
Market Study Completed:	Unknown
Current Activity:	Not reported
Current Operations:	Not reported
Prior Operations:	Not reported
Deed Restrictions:	Unknown
Easements:	Unknown
Buildings:	Not reported
Condition of Buildings:	Not reported
Square Footage:	Not reported
Total Buildable Space:	Not reported
Lease Price:	Not reported
Tax Certificate:	Unknown
Tax Lien:	Unknown
Other Liens/Judgements:	No
Traffic Study:	Unknown
Road Access:	Not reported
Waterfront Access:	Unknown
Airport Access:	Unknown
Public Transportation Access:	Unknown
Major Highway Name:	Not reported
Major Highway Interchange:	Not reported
Major Highway Miles Away:	Not reported
Local Highway Name:	Not reported
Local Highway Interchange:	Not reported
Local Highway Miles Away:	Not reported
Rail Type:	Not reported
Rail Name:	Not reported
Rail Station:	Not reported
Rail Miles Away:	Not reported
Public Water:	Unknown
Electric:	Unknown

Map ID
 Direction
 Distance
 Elevation

MAP FINDINGS

Site

Database(s)

EDR ID Number
 EPA ID Number

KAIGHN AVE FIRE STATION (Continued)

S108972996

Gas:	Unknown
Public Sewer:	Unknown
Telephone:	Unknown
Cable:	Unknown
Fiber Optics:	Unknown
Wetlands:	No
Sensitive Ecosystems/Habitats:	No
Endangered Species:	No
Historic/Archeological Site:	No
100 Year Flood Plain:	No
500 Year Flood Plain:	No
Environmental Report Copies:	Yes
List Containing Site:	Not reported
Preliminary Assessment:	No
Site Investigation:	No
Remedial Investigation:	No
Remedial Action Workplan:	No
Voluntary Cleanup Program:	Yes
Environmental Litigation:	No
Remediation In Progress:	Yes
Remediation Estimated Complete Date:	Not reported
Regulatory sign-off:	No
Regulatory Sign-Off Description:	Not reported
Other Incentives:	No
Low Interest Rates:	No
HDSRF Grants:	No
TIF:	No
HDSRF Loans:	No
USA Loans:	No
USA Grants:	No
Designated Redevelopment Area:	No
Environmental Opportunity Zone:	No
Tax Rebate or Abatement:	No
Empowerment Zone (Federal):	No
Urban Coordinating Council Neighborhood:	No
Enterprise Community (Federal):	No
Urban Enterprise Zone:	No
Additional Comments:	1) Assigned to Program,12/31/2002 2) C1: No Formal Design - Source Known or Identified-Potential GW Contamination established 12/31/2002
County_int_FK:	4
Municipality_int_FK:	141
Planning Area Designation:	Planning Area 1
Authorized Representative Email:	Not reported
Authorized Representative Phone:	9999999999
General Comments:	Not reported

149
SW
1/4-1/2
0.449 mi.
2373 ft.

1158 1166 & 1172 1182 SYCAMORE STREET
1158 1166 1172 1182 SYCAMORE ST
CAMDEN CITY, NJ 08103

NJ SHWS S109362195
NJ VCP N/A

Relative:
Higher

SHWS:
 Name: 1158 1166 & 1172 1182 SYCAMORE STREET
 Address: 1158 1166 1172 1182 SYCAMORE ST
 City,State,Zip: CAMDEN CITY, NJ
 Site ID: 381828
 Status: Closed

Actual:
19 ft.

Map ID
Direction
Distance
Elevation

MAP FINDINGS

Site

Database(s)

EDR ID Number
EPA ID Number

1158 1166 & 1172 1182 SYCAMORE STREET (Continued)

S109362195

Home Owner: No
PI Number: 476310
Detail As Of April 2012:
X Coord Site: Not reported
X Coord PI: Not reported
Y Coord Site: Not reported
Y Coord PI: Not reported
VCP:
Incident Number: Not reported
MOA Execution Date: 08/05/2008
Type Of Vcp File: CURRENT
Pi Number: 476310
Case Type(Case Type): MOA
Case Contact: Department Not reported
Case Contact Name: CARRIE TURNER
Case Contact: Organization CAMDEN REDEVELOPMENT AGENCY
Case Contact: Address: Line1 CITY HALL 520 MARKET ST - STE 1300
Case Contact: Address: Line2 Not reported
Case Contact: Address: Line3 Not reported
Case Contact City,St,Zip: Camden, NJ 081015120

AL150
NNE
1/4-1/2
0.453 mi.
2394 ft.

UNITED FABRICATORS CO
1999 COOPER ST
CAMDEN CITY, NJ 08105
Site 1 of 4 in cluster AL

NJ SHWS S121421308
NJ LUST N/A
NJ Release
NJ Financial Assurance
NJ ISRA

Relative:
Lower
Actual:
18 ft.

SHWS:
Name: UNITED FABRICATORS CO
Address: 1999 COOPER ST
City,State,Zip: CAMDEN CITY, NJ
Site ID: 19943
Status: Closed
Home Owner: No
PI Number: 006172

Detail As Of April 2012:
X Coord Site: Not reported
X Coord PI: Not reported
Y Coord Site: Not reported
Y Coord PI: Not reported

LUST:
Name: UNITED FABRICATORS CO
Address: 1999 COOPER ST
City,State,Zip: CAMDEN CITY, NJ
Case ID: 006172
Activity Number: LSR160001

NJ Release:
Name: Not reported
Address: 1999 COOPER ST
City,State,Zip: CAMDEN CITY, NJ 08105
Facility Type: Industrial
Facility Phone: Not reported

Map ID
Direction
Distance
Elevation

MAP FINDINGS

Site

Database(s)

EDR ID Number
EPA ID Number

UNITED FABRICATORS CO (Continued)

S121421308

Incident Date: 03/26/2020
Incident Time: Not reported
Trenton Dispatch Log Number: 748647
Case Number: 20-03-26-1212-23
Date Received: 03/26/2020
Nature of Incident: Not reported
Operator: Not reported
Incident Type: UNK SO Groundwater Cont.
Incident Location: MANUFACTURING FACILITY
Location: Not reported
Other Location: Not reported
Contact Name: UNKNOWN
Caller Name: Not reported
Caller Title: Not reported
Caller Address: Not reported
Caller City,St,Zip: Not reported
Caller Telephone: Not reported
Substance(s): Not reported
Substance Type: Not reported
Substance Identity: Not reported
CAS Number: Not reported
A310 Letter: Not reported
TCPA Chemical: Not reported
Hazrds Material: Not reported
COMU: Not reported
Ref. Code: Not reported
Amt Released: Not reported
Contained: Not reported
Release Type: Not reported
Release VE: Not reported
Injuries: No
Public Exposure: No
Facility Evacuation: No
Police at Scene: No
Firemen at Scene: No
Contamination of: Not reported
Receiving Water: Not reported
Status at Spill: Not reported
NJ Spill Date: Not reported
NJ Spill Time: Not reported
NJ Spill Name: Not reported
NJ Spill Title: Not reported
NJ Spill Phone: Not reported
Other Date: Not reported
Other Time: Not reported
Other Name: Not reported
Other Title: Not reported
Other Telephone: Not reported
Public Evacuation: No
Assistance Requested: Not reported
Wind Direction/Speed: Not reported
Local Municipality Notified: Not reported
Local Municipality Name: Not reported
Local Municipality Title: Not reported
Local Municipality Telephone: Not reported
Local Municipality Date: Not reported
Local Municipality Time: Not reported

Map ID
Direction
Distance
Elevation

MAP FINDINGS

Site

Database(s)

EDR ID Number
EPA ID Number

UNITED FABRICATORS CO (Continued)

S121421308

Incident Description: Not reported
Incident Name: Not reported
Incident Referred To: Not reported
Incident Region: Not reported
Incident Telephone: Not reported
Incident Date: Not reported
Incident time: Not reported
Incident ITM: Not reported
Comments: Not reported
Date A310 Letter Printed: Not reported
Date Local Authority Was Notified: Not reported
Date Updated: Not reported
Date Report Faxed to Local Authority: Not reported
Local Authority Notification Date: Not reported
Rep Receive Date: 03/26/2020
Reporter Type: Other
Reporter Name: REDACTED
Reporter Title: REDACTED
Reporter Org: REDATED
Reporter Address: Not reported
Reporter City,St,Zip: Not reported
Reporter County: Not reported
Incident Status: Terminated
Incident Category Source: Other
Incident Source Name: UNKNOWN
Incident Source Address: UNKNOWN
Incident Source Address 2: Not reported
Incident Source City,St,Zip: NJ
Incident Source County: Not reported
DEP Requested: No
Confidential: Not reported
Notify Type: Not reported
Road Closed: Not reported
Direction: Not reported
Responsible Party: Not reported
Responsible Party Name: Not reported
Responsible Party Contact: Not reported
Responsible Party Title: Not reported
Responsible Party Phone: Not reported
Responsible Party Street: Not reported
Responsible Party County: Not reported
Responsible Party City,St,Zip: Not reported
Memo. Of Understanding: Not reported
Drill/trng Exercise: Not reported
Hazardous: Not reported

NJ Financial Assurance:

Name: UNITED FABRICATORS CO
Address: 1999 COOPER ST
City,State,Zip: CAMDEN CITY, NJ
Dispositon Date: 05/03/2018
RFS Disposition Description: REJECTED
Institution: 1828 REALTY ASSOCIATES
RFS Type Description: Self Guarantee
PI Number: 765088
Activity Class Code: RFS
Act Class Decode: Remediation Funding Source

Map ID
Direction
Distance
Elevation

MAP FINDINGS

Site

Database(s)

EDR ID Number
EPA ID Number

UNITED FABRICATORS CO (Continued)

S121421308

Document Title: E20160315 United Fabricators

Name: UNITED FABRICATORS CO
Address: 1999 COOPER ST
City,State,Zip: CAMDEN CITY, NJ
Dispositon Date: 05/07/2018
RFS Disposition Description: APPROVED
Institution: 1828 REALTY ASSOCIATES
RFS Type Description: Letter Of Credit
PI Number: 765088
Activity Class Code: RFS
Act Class Decode: Remediation Funding Source
Document Title: E20160315 United Fabricators

Name: UNITED FABRICATORS CO
Address: 1999 COOPER ST
City,State,Zip: CAMDEN CITY, NJ
Dispositon Date: 05/29/2019
RFS Disposition Description: REDUCED
Institution: 1828 Realty Associates
RFS Type Description: Letter Of Credit
PI Number: 765088
Activity Class Code: RFS
Act Class Decode: Remediation Funding Source
Document Title: E20160315 United Fabricators

Name: UNITED FABRICATORS CO
Address: 1999 COOPER ST
City,State,Zip: CAMDEN CITY, NJ
Dispositon Date: 07/02/2019
RFS Disposition Description: APPROVED
Institution: 1828 REALTY ASSOCIATES
RFS Type Description: Letter Of Credit
PI Number: 765088
Activity Class Code: RFS
Act Class Decode: Remediation Funding Source
Document Title: E20160315 United Fabricators

Name: UNITED FABRICATORS CO
Address: 1999 COOPER ST
City,State,Zip: CAMDEN CITY, NJ
Dispositon Date: 07/02/2019
RFS Disposition Description: RELEASED
Institution: 1828 Realty Associates
RFS Type Description: Letter Of Credit
PI Number: 765088
Activity Class Code: RFS
Act Class Decode: Remediation Funding Source
Document Title: E20160315 United Fabricators

Name: UNITED FABRICATORS CO
Address: 1999 COOPER ST
City,State,Zip: CAMDEN CITY, NJ
Dispositon Date: 06/15/2020
RFS Disposition Description: RELEASED
Institution: 1828 REALTY ASSOCIATES
RFS Type Description: Letter Of Credit

Map ID
Direction
Distance
Elevation

MAP FINDINGS

Site

Database(s)

EDR ID Number
EPA ID Number

UNITED FABRICATORS CO (Continued)

S121421308

PI Number: 765088
Activity Class Code: RFS
Act Class Decode: Remediation Funding Source
Document Title: E20160315 United Fabricators

NJ ISRA:

Name: UNITED FABRICATORS CO
Address: 1999 COOPER ST
City,State,Zip: CAMDEN CITY, NJ 081050000
Pi Number: 006172
Action Number: Not reported
Title: E20160315 United Fabricators
Isra Trg: Finalized Date: 7/31/2004
Start Date: 2004-07-31
Case Status: LSRP Oversight
Case No: Not reported
Case Name: E20160315 United Fabricators
Trigger Type: Cessation
Trigger Date: 2004-07-31

Name: UNITED FABRICATORS CO
Address: 1999 COOPER ST
City,State,Zip: CAMDEN CITY, NJ 081050000
Pi Number: 006172
Action Number: Not reported
Title: E20160315 United Fabricators
Isra Trg: Finalized Date: 7/31/2004
Start Date: 2021-02-16
Case Status: RAO-ISRA Entire Site (Unrestricted Use)
Case No: Not reported
Case Name: E20160315 United Fabricators
Trigger Type: Cessation
Trigger Date: 2004-07-31

Name: UNITED FABRICATORS CO
Address: 1999 COOPER ST
City,State,Zip: CAMDEN CITY, NJ 081050000
Pi Number: 006172
Action Number: Not reported
Title: E20160315 United Fabricators
Isra Trg: Finalized Date: 7/31/2004
Start Date: 2021-02-16
Case Status: Verified Unknown Source
Case No: Not reported
Case Name: E20160315 United Fabricators
Trigger Type: Cessation
Trigger Date: 2004-07-31

MAP FINDINGS

Map ID
Direction
Distance
Elevation

Site

Database(s)

EDR ID Number
EPA ID Number

AL151 **UNITED FABRICATORS INC**
NNE **1999 COOPER ST**
1/4-1/2 **CAMDEN, NJ**
0.453 mi.
2394 ft. **Site 2 of 4 in cluster AL**

NJ HIST LUST **S105486746**
N/A

Relative: LUST HIST:
Lower Case ID: Not reported
 Lead Program Assigned: Bureau of Field Operations - Initial Notice Section
Actual: **Facility Status:** **Site Issued Letter of No Further Action for Area(s) Of Concern**
18 ft. UST ID: 0061724
 TMS Number: C94-0034
 Remedial Level: Site has 1 area of concern with 1 media of concern.
 Case Manager: Stuart Friedman
 Facility Phone: (609) 292-9208
 No Further Action: 12/20/1994 0:00:00
 RAW Approved: Not reported
 CEA: Not reported
 Date CEA Lifted: Not reported
 Dead Notice: Not reported

AM152 **CAMDEN CNTY HISTORICAL SOCIETY**
SSE **1900 PARK BLVD**
1/4-1/2 **CAMDEN CITY, NJ 08103**
0.455 mi.
2400 ft. **Site 1 of 3 in cluster AM**

NJ SHWS **U003195155**
NJ HIST LUST **N/A**
NJ UST

Relative: SHWS:
Higher Name: CAMDEN CNTY HISTORICAL SOCIETY
Actual: Address: 1900 PARK BLVD
40 ft. City,State,Zip: CAMDEN CITY, NJ
 Site ID: 56919
 Status: Closed
 Home Owner: No
 PI Number: 032041

Detail As Of April 2012:
 X Coord Site: Not reported
 X Coord PI: Not reported
 Y Coord Site: Not reported
 Y Coord PI: Not reported

LUST HIST:
Case ID: 98-05-29-0812-02
Lead Program Assigned: Bureau of Field Operations - Initial Notice Section
Facility Status: **Site Issued Letter of No Further Action for Area(s) Of Concern**
UST ID: 0320410
TMS Number: C97-0635
Remedial Level: Site has 1 area of concern with 1 media of concern.
Case Manager: Maria Brimat
Facility Phone: (609) 633-8110
No Further Action: 3/23/2000 0:00:00
RAW Approved: Not reported
CEA: Not reported
Date CEA Lifted: Not reported
Dead Notice: Not reported

UST:
Facility ID: 032041

Map ID
Direction
Distance
Elevation

MAP FINDINGS

Site

Database(s)

EDR ID Number
EPA ID Number

CAMDEN CNTY HISTORICAL SOCIETY (Continued)

U003195155

Contact:

Owner Name: Not Identified Not Identified
Organization: EXECUTIVE DIRECTOR
Contact Type(UST Reg): Facility Operator
Contact Address (UST Reg): Not reported
Contact Address 2 (UST Reg): Not reported
Conact City,St,Zip (UST Reg): Not reported

Owner Name: BERNARD HAMMONDS
Organization: CITY OF CAMDEN
Contact Type(UST Reg): Tank Owner
Contact Address (UST Reg): CITY HALL
Contact Address 2 (UST Reg): Not reported
Conact City,St,Zip (UST Reg): Camden, NJ 08101

Tanks:

Tank Id: TANK-1
Tank Number: 1
Tank Status: Removed
Tank Status Date: 06/05/1998
Install Date: 01/01/1968
Tank Contents: Heating Oil (No. 2)
Tank Size: 6000
Tank Compliance: No
Overfill: No
Compliance Monitoring?: No
Overfill Protection: No
Spill Containment: No
Tank Wellhead Protection: Not reported
Tank/Pipe Construction Type: Pipe Bare steel
Tank/Pipe Construction Type: Tank Bare steel
Tank/Pipe Monitor: Pipe None
Tank/Pipe Monitor: Tank None

153
SSW
1/4-1/2
0.455 mi.
2403 ft.

JULIANI CLEANERS
1327 HADDON AVE
CAMDEN, NJ 08103

NJ HIST LUST 1000246051
NJ NJEMS NJD011150752
RCRA NonGen / NLR
US AIRS

Relative:
Higher

LUST HIST:

Actual:
26 ft.

Case ID: Not reported
Lead Program Assigned: Bureau of Field Operations - Initial Notice Section
Facility Status: Site Issued Letter of No Further Action for Area(s) Of Concern
UST ID: 0051004
TMS Number: C97-0438
Remedial Level: Site has 1 area of concern with 1 media of concern.
Case Manager: Robert Posey
Facility Phone: (609) 777-1911
No Further Action: 11/18/1997 0:00:00
RAW Approved: Not reported
CEA: Not reported
Date CEA Lifted: Not reported
Dead Notice: Not reported

Map ID
Direction
Distance
Elevation

MAP FINDINGS

Site

Database(s)

EDR ID Number
EPA ID Number

JULIANI CLEANERS (Continued)

1000246051

NJEMS:

Name:	JULIANI CLEANERS
Address:	1327 HADDON AVE
City,State,Zip:	CAMDEN, NJ 08103
Site Id:	43263
Municipality:	CAMDEN CITY
Municipality Name From Spatial Overlay:	CAMDEN CITY
GNIS Civil Code For Municipality:	885177
Municipal Code (NJ-1040):	0408
X Coord:	323528
Y Coord:	400332
Coord System:	NJ STATE PLANE (NAD83) - USFEET
Coord Type:	GPS
Coord Origin:	DEP-GIS
State Standard Numeric Code From Spatial Overlay:	0408
Unique Feature Number For Municipality From Spatial Overlay:	3400710000
Eleven Digit Hydrologic Unit Code From Spatial Overlay:	02040202110
Fourteen Digit Hydrologic Unit Code From Spatial Overlay:	02040202110060
Watershed Management Area Number From Spatial Overlay:	18
Watershed Management Area Name From Spatial Overlay:	Lower Delaware
Water Region Code From Spatial Overlay:	5
Water Region Name From Spatial Overlay:	Lower Delaware
Sub Watershed Name From Overlay:	Cooper River (below Rt 130)
Watershed Name From Spatial Overlay:	Cooper River

RCRA NonGen / NLR:

Date Form Received by Agency:	JULIANI CLEANERS	20070101
Handler Name:	JULIANI CLEANERS	
Handler Address:		1327 HADDON AVE
Handler City,State,Zip:		CAMDEN, NJ 08103-3106
EPA ID:		NJD011150752
Contact Name:		Not reported
Contact Address:		HADDON AVE
Contact City,State,Zip:		CAMDEN, NJ 08103
Contact Telephone:		Not reported
Contact Fax:		Not reported
Contact Email:		Not reported
Contact Title:		Not reported
EPA Region:		02
Land Type:		Private
Federal Waste Generator Description:		Not a generator, verified
Non-Notifier:		Not reported
Biennial Report Cycle:		Not reported
Accessibility:		Not reported
Active Site Indicator:		Not reported
State District Owner:		NJ
State District:		SOUTHERN
Mailing Address:		HADDON AVE
Mailing City,State,Zip:		CAMDEN, NJ 08103
Owner Name:		JOSEPH & ROBERT JULIANI
Owner Type:		Private
Operator Name:		JOSEPH & ROBERT JULIANI
Operator Type:		Private
Short-Term Generator Activity:		No
Importer Activity:		No
Mixed Waste Generator:		No

Map ID
 Direction
 Distance
 Elevation

MAP FINDINGS

Site

Database(s)

EDR ID Number
 EPA ID Number

JULIANI CLEANERS (Continued)

1000246051

Transporter Activity:	No
Transfer Facility Activity:	No
Recycler Activity with Storage:	No
Small Quantity On-Site Burner Exemption:	No
Smelting Melting and Refining Furnace Exemption:	No
Underground Injection Control:	No
Off-Site Waste Receipt:	No
Universal Waste Indicator:	No
Universal Waste Destination Facility:	No
Federal Universal Waste:	No
Active Site Fed-Reg Treatment Storage and Disposal Facility:	Not reported
Active Site Converter Treatment storage and Disposal Facility:	Not reported
Active Site State-Reg Treatment Storage and Disposal Facility:	Not reported
Active Site State-Reg Handler:	---
Federal Facility Indicator:	Not reported
Hazardous Secondary Material Indicator:	N
Sub-Part K Indicator:	Not reported
Commercial TSD Indicator:	No
Treatment Storage and Disposal Type:	Not reported
2018 GPRC Permit Baseline:	Not on the Baseline
2018 GPRC Renewals Baseline:	Not on the Baseline
Permit Renewals Workload Universe:	Not reported
Permit Workload Universe:	Not reported
Permit Progress Universe:	Not reported
Post-Closure Workload Universe:	Not reported
Closure Workload Universe:	Not reported
202 GPRC Corrective Action Baseline:	No
Corrective Action Workload Universe:	No
Subject to Corrective Action Universe:	No
Non-TSDs Where RCRA CA has Been Imposed Universe:	No
TSDs Potentially Subject to CA Under 3004 (u)/(v) Universe:	No
TSDs Only Subject to CA under Discretionary Auth Universe:	No
Corrective Action Priority Ranking:	No NCAPS ranking
Environmental Control Indicator:	No
Institutional Control Indicator:	No
Human Exposure Controls Indicator:	N/A
Groundwater Controls Indicator:	N/A
Operating TSD Universe:	Not reported
Full Enforcement Universe:	Not reported
Significant Non-Complier Universe:	No
Unaddressed Significant Non-Complier Universe:	No
Addressed Significant Non-Complier Universe:	No
Significant Non-Complier With a Compliance Schedule Universe:	No
Financial Assurance Required:	Not reported
Handler Date of Last Change:	20080626
Recognized Trader-Importer:	No
Recognized Trader-Exporter:	No
Importer of Spent Lead Acid Batteries:	No
Exporter of Spent Lead Acid Batteries:	No
Recycler Activity Without Storage:	No
Manifest Broker:	No
Sub-Part P Indicator:	No

Hazardous Waste Summary:

Waste Code:	D000
Waste Description:	Not Defined

Map ID
Direction
Distance
Elevation

MAP FINDINGS

Site

Database(s)

EDR ID Number
EPA ID Number

JULIANI CLEANERS (Continued)

1000246051

Waste Code: D001
Waste Description: IGNITABLE WASTE

Waste Code: D002
Waste Description: CORROSIVE WASTE

Waste Code: D007
Waste Description: CHROMIUM

Waste Code: D008
Waste Description: LEAD

Waste Code: D039
Waste Description: TETRACHLOROETHYLENE

Waste Code: D040
Waste Description: TRICHLOROETHYLENE

Waste Code: F002
Waste Description: THE FOLLOWING SPENT HALOGENATED SOLVENTS: TETRACHLOROETHYLENE, METHYLENE CHLORIDE, TRICHLOROETHYLENE, 1,1,1-TRICHLOROETHANE, CHLOROBENZENE, 1,1,2-TRICHLORO-1,2,2-TRIFLUOROETHANE, ORTHO-DICHLOROBENZENE, TRICHLOROFLUOROMETHANE, AND 1,1,2, TRICHLOROETHANE; ALL SPENT SOLVENT MIXTURES/BLENDS CONTAINING, BEFORE USE, A TOTAL OF TEN PERCENT OR MORE (BY VOLUME) OF ONE OR MORE OF THE ABOVE HALOGENATED SOLVENTS OR THOSE SOLVENTS LISTED IN F001, F004, AND F005; AND STILL BOTTOMS FROM THE RECOVERY OF THESE SPENT SOLVENTS AND SPENT SOLVENT MIXTURES.

Handler - Owner Operator:

Owner/Operator Indicator: Owner
Owner/Operator Name: JOSEPH & ROBERT JULIANI
Legal Status: Private
Date Became Current: Not reported
Date Ended Current: Not reported
Owner/Operator Address: 1327 HADDON AVE
Owner/Operator City,State,Zip: CAMDEN, NJ 08103
Owner/Operator Telephone: 609-963-6838
Owner/Operator Telephone Ext: Not reported
Owner/Operator Fax: Not reported
Owner/Operator Email: Not reported

Owner/Operator Indicator: Operator
Owner/Operator Name: JOSEPH & ROBERT JULIANI
Legal Status: Private
Date Became Current: Not reported
Date Ended Current: Not reported
Owner/Operator Address: 1327 HADDON AVE
Owner/Operator City,State,Zip: CAMDEN, NJ 08103
Owner/Operator Telephone: 609-963-6838
Owner/Operator Telephone Ext: Not reported
Owner/Operator Fax: Not reported
Owner/Operator Email: Not reported

Owner/Operator Indicator: Owner
Owner/Operator Name: JOSEPH & ROBERT JULIANI
Legal Status: Private

Map ID
Direction
Distance
Elevation

MAP FINDINGS

Site

Database(s)

EDR ID Number
EPA ID Number

JULIANI CLEANERS (Continued)

1000246051

Date Became Current: Not reported
Date Ended Current: Not reported
Owner/Operator Address: 1327 HADDON AVE
Owner/Operator City,State,Zip: CAMDEN, NJ 08103
Owner/Operator Telephone: 609-963-6838
Owner/Operator Telephone Ext: Not reported
Owner/Operator Fax: Not reported
Owner/Operator Email: Not reported

Historic Generators:

Receive Date: 20060101
Handler Name: JULIANI CLEANERS
Federal Waste Generator Description: Not a generator, verified
State District Owner: NJ
Large Quantity Handler of Universal Waste: No
Recognized Trader Importer: No
Recognized Trader Exporter: No
Spent Lead Acid Battery Importer: No
Spent Lead Acid Battery Exporter: No
Current Record: No
Non Storage Recycler Activity: Not reported
Electronic Manifest Broker: Not reported

Receive Date: 20070101
Handler Name: JULIANI CLEANERS
Federal Waste Generator Description: Not a generator, verified
State District Owner: NJ
Large Quantity Handler of Universal Waste: No
Recognized Trader Importer: No
Recognized Trader Exporter: No
Spent Lead Acid Battery Importer: No
Spent Lead Acid Battery Exporter: No
Current Record: Yes
Non Storage Recycler Activity: Not reported
Electronic Manifest Broker: Not reported

Receive Date: 19961213
Handler Name: JULIANI CLEANERS
Federal Waste Generator Description: Small Quantity Generator
State District Owner: NJ
Large Quantity Handler of Universal Waste: No
Recognized Trader Importer: No
Recognized Trader Exporter: No
Spent Lead Acid Battery Importer: No
Spent Lead Acid Battery Exporter: No
Current Record: No
Non Storage Recycler Activity: Not reported
Electronic Manifest Broker: Not reported

List of NAICS Codes and Descriptions:

NAICS Codes: No NAICS Codes Found

Facility Has Received Notices of Violation:

Found Violation: No
Agency Which Determined Violation: Not reported
Violation Short Description: Not reported

Map ID
Direction
Distance
Elevation

MAP FINDINGS

Site

Database(s)

EDR ID Number
EPA ID Number

JULIANI CLEANERS (Continued)

1000246051

Date Violation was Determined:	Not reported
Actual Return to Compliance Date:	Not reported
Return to Compliance Qualifier:	Not reported
Violation Responsible Agency:	Not reported
Scheduled Compliance Date:	Not reported
Enforcement Identifier:	Not reported
Date of Enforcement Action:	Not reported
Enforcement Responsible Agency:	Not reported
Enforcement Docket Number:	Not reported
Enforcement Attorney:	Not reported
Corrective Action Component:	Not reported
Appeal Initiated Date:	Not reported
Appeal Resolution Date:	Not reported
Disposition Status Date:	Not reported
Disposition Status:	Not reported
Disposition Status Description:	Not reported
Consent/Final Order Sequence Number:	Not reported
Consent/Final Order Respondent Name:	Not reported
Consent/Final Order Lead Agency:	Not reported
Enforcement Type:	Not reported
Enforcement Responsible Person:	Not reported
Enforcement Responsible Sub-Organization:	Not reported
SEP Sequence Number:	Not reported
SEP Expenditure Amount:	Not reported
SEP Scheduled Completion Date:	Not reported
SEP Actual Date:	Not reported
SEP Defaulted Date:	Not reported
SEP Type:	Not reported
SEP Type Description:	Not reported
Proposed Amount:	Not reported
Final Monetary Amount:	Not reported
Paid Amount:	Not reported
Final Count:	Not reported
Final Amount:	Not reported
Found Violation:	No
Agency Which Determined Violation:	Not reported
Violation Short Description:	Not reported
Date Violation was Determined:	Not reported
Actual Return to Compliance Date:	Not reported
Return to Compliance Qualifier:	Not reported
Violation Responsible Agency:	Not reported
Scheduled Compliance Date:	Not reported
Enforcement Identifier:	Not reported
Date of Enforcement Action:	Not reported
Enforcement Responsible Agency:	Not reported
Enforcement Docket Number:	Not reported
Enforcement Attorney:	Not reported
Corrective Action Component:	Not reported
Appeal Initiated Date:	Not reported
Appeal Resolution Date:	Not reported
Disposition Status Date:	Not reported
Disposition Status:	Not reported
Disposition Status Description:	Not reported
Consent/Final Order Sequence Number:	Not reported
Consent/Final Order Respondent Name:	Not reported
Consent/Final Order Lead Agency:	Not reported

Map ID
Direction
Distance
Elevation

MAP FINDINGS

Site

Database(s)

EDR ID Number
EPA ID Number

JULIANI CLEANERS (Continued)

1000246051

Enforcement Type: Not reported
Enforcement Responsible Person: Not reported
Enforcement Responsible Sub-Organization: Not reported
SEP Sequence Number: Not reported
SEP Expenditure Amount: Not reported
SEP Scheduled Completion Date: Not reported
SEP Actual Date: Not reported
SEP Defaulted Date: Not reported
SEP Type: Not reported
SEP Type Description: Not reported
Proposed Amount: Not reported
Final Monetary Amount: Not reported
Paid Amount: Not reported
Final Count: Not reported
Final Amount: Not reported

Evaluation Action Summary:

Evaluation Date: 19970220
Evaluation Responsible Agency: State
Found Violation: No
Evaluation Type Description: FOCUSED COMPLIANCE INSPECTION
Evaluation Responsible Person Identifier: NJRG
Evaluation Responsible Sub-Organization: S
Actual Return to Compliance Date: Not reported
Scheduled Compliance Date: Not reported
Date of Request: Not reported
Date Response Received: Not reported
Request Agency: Not reported
Former Citation: Not reported

Evaluation Date: 19980112
Evaluation Responsible Agency: EPA
Found Violation: No
Evaluation Type Description: COMPLIANCE EVALUATION INSPECTION ON-SITE
Evaluation Responsible Person Identifier: R2CFP
Evaluation Responsible Sub-Organization: RCB
Actual Return to Compliance Date: Not reported
Scheduled Compliance Date: Not reported
Date of Request: Not reported
Date Response Received: Not reported
Request Agency: Not reported
Former Citation: Not reported

US AIRS MINOR:

Envid: 1000246051
Region Code: 02
Programmatic ID: AIR 020000003400715725
Facility Registry ID: 110004144015
D and B Number: Not reported
Primary SIC Code: 7216
NAICS Code: 812320
Default Air Classification Code: MIN
Facility Type of Ownership Code: POF
Air CMS Category Code: Not reported
HPV Status: Not reported

MAP FINDINGS

Map ID
Direction
Distance
Elevation

Site

Database(s)

EDR ID Number
EPA ID Number

154
SSW
1/4-1/2
0.456 mi.
2410 ft.

1274 LIBERTY STREET
1274 LIBERTY ST
CAMDEN CITY, NJ 08104

NJ SHWS S110679594
NJ NJEMS N/A
NJ Release

Relative:
Higher
Actual:
22 ft.

SHWS:
Name: 1274 LIBERTY STREET
Address: 1274 LIBERTY ST
City,State,Zip: CAMDEN CITY, NJ
Site ID: 432348
Status: Closed
Home Owner: No
PI Number: 542681

Detail As Of April 2012:
X Coord Site: 323230
X Coord PI: Not reported
Y Coord Site: 400413
Y Coord PI: Not reported

NJEMS:
Name: 1274 LIBERTY STREET
Address: 1274 LIBERTY ST
City,State,Zip: CAMDEN CITY, NJ 08104
Site Id: 432348
Municipality: CAMDEN CITY
Municipality Name From Spatial Overlay: CAMDEN CITY
GNIS Civil Code For Municipality: 885177
Municipal Code (NJ-1040): 0408
X Coord: 323230
Y Coord: 400413
Coord System: NJ STATE PLANE (NAD83) - USFEET
Coord Type: GIS Parcel Centroid
Coord Orign: DEP-GIS
State Standard Numeric Code From Spatial Overlay: 0408
Unique Feature Number For Municipality From Spatial Overlay: 3400710000
Eleven Digit Hydrologic Unit Code From Spatial Overlay: 02040202110
Fourteen Digit Hydrologic Unit Code From Spatial Overlay: 02040202110060
Watershed Management Area Number From Spatial Overlay: 18
Watershed Management Area Name From Spatial Overlay: Lower Delaware
Water Region Code From Spatial Overlay: 5
Water Region Name From Spatial Overlay: Lower Delaware
Sub Watershed Name From Overlay: Cooper River (below Rt 130)
Watershed Name From Spatial Overlay: Cooper River

NJ Release:
Name: Not reported
Address: 1274 LIBERTY ST
City,State,Zip: CAMDEN CITY, NJ 08104
Facility Type: Residential
Facility Phone: Not reported
Incident Date: 11/15/2009
Incident Time: Not reported
Trenton Dispatch Log Number: 366519
Case Number: 10-09-23-1313-09
Date Received: 09/23/2010
Nature of Incident: Not reported
Operator: Not reported

Map ID
Direction
Distance
Elevation

MAP FINDINGS

Site

Database(s)

EDR ID Number
EPA ID Number

1274 LIBERTY STREET (Continued)

S110679594

Incident Type:	Soil Contamination
Incident Location:	VACANT RESIDENCE
Location:	Not reported
Other Location:	Not reported
Contact Name:	Not reported
Caller Name:	Not reported
Caller Title:	Not reported
Caller Address:	Not reported
Caller City,St,Zip:	Not reported
Caller Telephone:	Not reported
Substance(s):	Not reported
Substance Type:	Not reported
Substance Identity:	Not reported
CAS Number:	Not reported
A310 Letter:	Not reported
TCPA Chemical:	Not reported
Hazrds Material:	Not reported
COMU:	Not reported
Ref. Code:	Not reported
Amt Released:	Not reported
Contained:	Not reported
Release Type:	Not reported
Release VE:	Not reported
Injuries:	No
Public Exposure:	No
Facility Evacuation:	No
Police at Scene:	No
Firemen at Scene:	No
Contamination of:	Not reported
Receiving Water:	Not reported
Status at Spill:	Not reported
NJ Spill Date:	Not reported
NJ Spill Time:	Not reported
NJ Spill Name:	Not reported
NJ Spill Title:	Not reported
NJ Spill Phone:	Not reported
Other Date:	Not reported
Other Time:	Not reported
Other Name:	Not reported
Other Title:	Not reported
Other Telephone:	Not reported
Public Evacuation:	No
Assistance Requested:	Not reported
Wind Direction/Speed:	Not reported
Local Municipality Notified:	Not reported
Local Municipality Name:	Not reported
Local Municipality Title:	Not reported
Local Municipality Telephone:	Not reported
Local Municipality Date:	Not reported
Local Municipality Time:	Not reported
Incident Description:	Not reported
Incident Name:	Not reported
Incident Referred To:	Not reported
Incident Region:	Not reported
Incident Telephone:	Not reported
Incident Date:	Not reported
Incident time:	Not reported

Map ID
 Direction
 Distance
 Elevation

MAP FINDINGS

Site

Database(s)

EDR ID Number
 EPA ID Number

1274 LIBERTY STREET (Continued)

S110679594

Incident ITM: Not reported
 Comments: Not reported
 Date A310 Letter Printed: Not reported
 Date Local Authority Was Notified: Not reported
 Date Updated: Not reported
 Date Report Faxed to Local Authority: Not reported
 Local Authority Notification Date: Not reported
 Rep Receive Date: 09/23/2010
 Reporter Type: Other
 Reporter Name: REDACTED
 Reporter Title: REDACTED
 Reporter Org: REDACTED
 Reporter Address: Not reported
 Reporter City,St,Zip: Not reported
 Reporter County: Not reported
 Incident Status: Terminated
 Incident Category Source: Other
 Incident Source Name: ROBERT LUCAS
 Incident Source Address: 191 TAUNTON BLVD
 Incident Source Address 2: Not reported
 Incident Source City,St,Zip: Medford Twp, NJ 08055
 Incident Source County: Burlington
 DEP Requested: No
 Confidential: Not reported
 Notify Type: Not reported
 Road Closed: Not reported
 Direction: Not reported
 Responsible Party: Not reported
 Responsible Party Name: Not reported
 Responsible Party Contact: Not reported
 Responsible Party Title: Not reported
 Responsible Party Phone: Not reported
 Responsible Party Street: Not reported
 Responsible Party County: Not reported
 Responsible Party City,St,Zip: Not reported
 Memo. Of Understanding: Not reported
 Drill/trng Exercise: Not reported
 Hazardous: Not reported

AN155
NNE
 1/4-1/2
 0.457 mi.
 2415 ft.

CAMDEN CITY BOE DUDLEY ELEMENTARY
FEDERAL ST & MARLTON AVE
CAMDEN CITY, NJ 08101

NJ SHWS S109571941
NJ BROWNFIELDS N/A
NJ NJEMS

Site 1 of 4 in cluster AN

Relative:
Lower

SHWS:
 Name: CAMDEN CITY BOE DUDLEY ELEMENTARY
 Address: 2250 BERWICK AVE
 City,State,Zip: CAMDEN CITY, NJ
 Site ID: 145350
 Status: Active
 Home Owner: Not reported
 PI Number: 440055

Actual:
11 ft.

Detail As Of April 2012:
 X Coord Site: 325738
 X Coord PI: 325738
 Y Coord Site: 405401

Map ID
Direction
Distance
Elevation

MAP FINDINGS

Site

Database(s)

EDR ID Number
EPA ID Number

CAMDEN CITY BOE DUDLEY ELEMENTARY (Continued)

S109571941

Y Coord Pl: 405401

Name: CAMDEN CITY BOE DUDLEY ELEMENTARY
Address: 2250 BERWICK AVE
City,State,Zip: CAMDEN CITY, NJ
Site ID: 145350
Status: Active
Home Owner: No
PI Number: 440055

Detail As Of April 2012:
X Coord Site: 325738
X Coord Pl: 325738
Y Coord Site: 405401
Y Coord Pl: 405401

BROWNFIELDS:

Name: CAMDEN CITY BOE DUDLEY ELEMENTARY
Address: FEDERAL ST & MARLTON AVE
City,State,Zip: CAMDEN CITY, CAMDEN CITY 08101
Price: Not reported
Assessed Value: Not reported
Property Size: Unknown
Annual Taxes: Not reported
Representative Address: Not reported
Representative City/State/Zip: Not reported
Submitter Name: Not reported
Submitter Address1: Not reported
Submitter Address2: Not reported
Submitter City: Not reported
Submitter State: Not reported
Submitter Zip: Not reported
Submitter Email: Not reported
Submitter Phone: Not reported
Transaction Type: Not reported
Transfer Type: Not reported
Site Number: 5180
X Coordinate: 325738
Y Coordinate: 405401
Coord: 325738:405401
AutoID: Not reported
Ownership Type: unknown
Ownership: DEP Case
PStatus: DEP Case
PI Number: 440055
Owner Name: Not reported
Owner Address + Owner Street: Not reported
Owner City: Not reported
Owner State: Not reported
Owner Zip Code: Not reported
Owner County: Not reported
Owner Phone: 9999999999
Owner Fax: 9999999999
Owner Email: Not reported
Owner Organization: Not reported
Authorized Representative: Not reported
Auth Rep Relation to Owner: Not reported

Map ID
Direction
Distance
Elevation

MAP FINDINGS

Site

Database(s)

EDR ID Number
EPA ID Number

CAMDEN CITY BOE DUDLEY ELEMENTARY (Continued)

S109571941

Municipal Contact Name:	Not reported
Municipal Contact Street:	Not reported
Municipal Contact City:	Not reported
Municipal Contact State:	Not reported
Municipal Contact Zip Code:	Not reported
Municipal Contact Phone:	9999999999
Municipal Contact Fax:	9999999999
Municipal Contact Email:	Not reported
Department:	Not reported
Municipal Contact Title:	Not reported
Contact Relation to Owner:	Not reported
Current Zoning:	Not reported
Proposed Zoning:	Not reported
Copy of Title Insurance:	Not reported
Block:	Not reported
Lot:	Not reported
Development Plan Completed:	Unknown
Market Study Completed:	Unknown
Current Activity:	Not reported
Current Operations:	Not reported
Prior Operations:	Not reported
Deed Restrictions:	Unknown
Easements:	Unknown
Buildings:	Not reported
Condition of Buildings:	Not reported
Square Footage:	Not reported
Total Buildable Space:	Not reported
Lease Price:	Not reported
Tax Certificate:	Unknown
Tax Lien:	Unknown
Other Liens/Judgements:	No
Traffic Study:	Unknown
Road Access:	Not reported
Waterfront Access:	Unknown
Airport Access:	Unknown
Public Transportation Access:	Unknown
Major Highway Name:	Not reported
Major Highway Interchange:	Not reported
Major Highway Miles Away:	Not reported
Local Highway Name:	Not reported
Local Highway Interchange:	Not reported
Local Highway Miles Away:	Not reported
Rail Type:	Not reported
Rail Name:	Not reported
Rail Station:	Not reported
Rail Miles Away:	Not reported
Public Water:	Unknown
Electric:	Unknown
Gas:	Unknown
Public Sewer:	Unknown
Telephone:	Unknown
Cable:	Unknown
Fiber Optics:	Unknown
Wetlands:	No
Sensitive Ecosystems/Habitats:	No
Endangered Species:	No
Historic/Archeological Site:	No

Map ID
 Direction
 Distance
 Elevation

MAP FINDINGS

Site

Database(s)

EDR ID Number
 EPA ID Number

CAMDEN CITY BOE DUDLEY ELEMENTARY (Continued)

S109571941

100 Year Flood Plain:	No
500 Year Flood Plain:	No
Environmental Report Copies:	Yes
List Containing Site:	Not reported
Preliminary Assessment:	No
Site Investigation:	No
Remedial Investigation:	No
Remedial Action Workplan:	No
Voluntary Cleanup Program:	No
Environmental Litigation:	No
Remediation In Progress:	Yes
Remediation Estimated Complete Date:	Not reported
Regulatory sign-off:	No
Regulatory Sign-Off Description:	Not reported
Other Incentives:	No
Low Interest Rates:	No
HDSRF Grants:	No
TIF:	No
HDSRF Loans:	No
USA Loans:	No
USA Grants:	No
Designated Redevelopment Area:	No
Environmental Opportunity Zone:	No
Tax Rebate or Abatement:	No
Empowerment Zone (Federal):	No
Urban Coordinating Council Neighborhood:	No
Enterprise Community (Federal):	No
Urban Enterprise Zone:	No
Additional Comments:	1) Assigned to Program,6/28/2007 2) C1: No Formal Design - Source Known or Identified-Potential GW Contamination established 6/28/2007
County_int_FK:	4
Municipality_int_FK:	141
Planning Area Designation:	Planning Area 1
Authorized Representative Email:	Not reported
Authorized Representative Phone:	9999999999
General Comments:	Not reported

NJEMS:

Name:	CAMDEN CITY SCH DIST-DUDLEY ELEM SCH
Address:	2250 BERWICK AVE
City,State,Zip:	CAMDEN CITY, NJ 08101
Site Id:	145350
Municipality:	CAMDEN CITY
Municipality Name From Spatial Overlay:	CAMDEN CITY
GNIS Civil Code For Municipality:	885177
Municipal Code (NJ-1040):	0408
X Coord:	325684.94
Y Coord:	405333.52000000002
Coord System:	NJ STATE PLANE (NAD83) - USFEET
Coord Type:	Digital Image
Coord Origin:	Submittal Document
State Standard Numeric Code From Spatial Overlay:	0408
Unique Feature Number For Municipality From Spatial Overlay:	3400710000
Eleven Digit Hydrologic Unit Code From Spatial Overlay):	02040202110
Fourteen Digit Hydrologic Unit Code From Spatial Overlay:	02040202110060
Watershed Management Area Number From Spatial Overlay:	18
Watershed Management Area Name From Spatial Overlay:	Lower Delaware

Map ID
 Direction
 Distance
 Elevation

MAP FINDINGS

Site

Database(s)

EDR ID Number
 EPA ID Number

CAMDEN CITY BOE DUDLEY ELEMENTARY (Continued)

S109571941

Water Region Code From Spatial Overlay:	5
Water Region Name From Spatial Overlay:	Lower Delaware
Sub Watershed Name From Overlay:	Cooper River (below Rt 130)
Watershed Name From Spatial Overlay:	Cooper River

AK156 **KAIGHN AVENUE FIRE STATION**
SW **1204-1220 KAIGHN AVE**
1/4-1/2 **CAMDEN, NJ 08101**

NJ VCP **S106589310**
N/A

0.460 mi.
2430 ft. **Site 3 of 3 in cluster AK**

Relative: VCP:
Higher Incident Number: 02-12-20-0035-56
Actual: MOA Execution Date: 12/31/2002
19 ft. Type Of Vcp File: HISTORICAL
 Pi Number: Not reported
 Case Type(Case Type): Not reported
 Case Contact: Department Not reported
 Case Contact Name: Not reported
 Case Contact: Organization City of Camden City Hall
 Case Contact: Address: Line1 Not reported
 Case Contact: Address: Line2 Not reported
 Case Contact: Address: Line3 Not reported
 Case Contact City,St,Zip: Not reported

AO157 **60 NEWTON AVENUE**
WNW **60 NEWTON AVE**
1/4-1/2 **CAMDEN CITY, NJ 08102**

NJ SHWS **U004118328**
NJ UST **N/A**

0.466 mi.
2462 ft. **Site 1 of 2 in cluster AO**

Relative: SHWS:
Higher Name: 60 NEWTON AVENUE
Actual: Address: 60 NEWTON AVE
19 ft. City,State,Zip: CAMDEN CITY, NJ
 Site ID: 86414
 Status: Active
 Home Owner: Not reported
 PI Number: G000032376

Detail As Of April 2012:
 X Coord Site: Not reported
 X Coord PI: Not reported
 Y Coord Site: Not reported
 Y Coord PI: Not reported

Name: 60 NEWTON AVENUE
 Address: 60 NEWTON AVE
 City,State,Zip: CAMDEN CITY, NJ
 Site ID: 86414
 Status: Closed
 Home Owner: No
 PI Number: G000032376

Detail As Of April 2012:
 X Coord Site: Not reported
 X Coord PI: Not reported

Map ID
Direction
Distance
Elevation

MAP FINDINGS

Site

Database(s)

EDR ID Number
EPA ID Number

60 NEWTON AVENUE (Continued)

U004118328

Y Coord Site: Not reported
Y Coord PI: Not reported

UST:
Facility ID: G000032376

Contact:
Owner Name: ROBERT SHOBER
Organization: EDS INVESTMENTS LLC
Contact Type(UST Reg): Facility Operator
Contact Address (UST Reg): 1 CAMPBELL PL
Contact Address 2 (UST Reg): Not reported
Contact City,St,Zip (UST Reg): Camden, NJ 08103

Owner Name: ROBERT SHOBER
Organization: EDS INVESTMENTS LLC
Contact Type(UST Reg): Tank Owner
Contact Address (UST Reg): 1 CAMPBELL PL
Contact Address 2 (UST Reg): Not reported
Contact City,St,Zip (UST Reg): Camden, NJ 08103

Tanks:
Tank Id: TANK-123851
Tank Number: 0001
Tank Status: Removed
Tank Status Date: 03/24/2008
Install Date: 01/01/1944
Tank Contents: Mixtures
Tank Size: 1500
Tank Compliance: No
Overfill: Not reported
Compliance Monitoring?: No
Overfill Protection: Not reported
Spill Containment: Not reported
Tank Wellhead Protection: Not reported
Tank/Pipe Construction Type: Pipe Bare steel
Tank/Pipe Construction Type: Tank Bare steel
Tank/Pipe Monitor: Pipe None
Tank/Pipe Monitor: Tank None

Tank Id: TANK-123852
Tank Number: 0002
Tank Status: Removed
Tank Status Date: 03/24/2008
Install Date: 01/01/1944
Tank Contents: Mixtures
Tank Size: 3000
Tank Compliance: No
Overfill: Not reported
Compliance Monitoring?: No
Overfill Protection: Not reported
Spill Containment: Not reported
Tank Wellhead Protection: Not reported
Tank/Pipe Construction Type: Pipe Bare steel

Map ID
Direction
Distance
Elevation

MAP FINDINGS

Site

Database(s)

EDR ID Number
EPA ID Number

60 NEWTON AVENUE (Continued)

U004118328

Tank/Pipe Construction Type: Tank Bare steel
Tank/Pipe Monitor: Pipe None
Tank/Pipe Monitor: Tank None

AO158
WNW
1/4-1/2
0.466 mi.
2462 ft.

INDUSTRIAL LIQUID CHEMICAL COMPANY (ILC)
60 NEWTON AVENUE
CAMDEN, NJ 08101
Site 2 of 2 in cluster AO

SEMS 1001212283
NJ0002238970

Relative:
Higher
Actual:
19 ft.

SEMS:
Site ID: 0204128
EPA ID: NJ0002238970
Name: INDUSTRIAL LIQUID CHEMICAL COMPANY (ILC)
Address: 60 NEWTON AVENUE
Address 2: Not reported
City,State,Zip: CAMDEN, NJ 08101
Cong District: Not reported
FIPS Code: 34007
Latitude: Not reported
Longitude: Not reported
FF: N
NPL: Not on the NPL
Non NPL Status: NFRAP-Site does not qualify for the NPL based on existing information

SEMS Detail:
Region: 02
Site ID: 0204128
EPA ID: NJ0002238970
Site Name: INDUSTRIAL LIQUID CHEMICAL COMPANY (ILC)
NPL: N
FF: N
OU: 00
Action Code: DS
Action Name: DISCVRY
SEQ: 1
Start Date: 1997-12-16 05:00:00
Finish Date: 1997-12-16 05:00:00
Qual: Not reported
Current Action Lead: EPA Perf

Region: 02
Site ID: 0204128
EPA ID: NJ0002238970
Site Name: INDUSTRIAL LIQUID CHEMICAL COMPANY (ILC)
NPL: N
FF: N
OU: 00
Action Code: PA
Action Name: PA
SEQ: 1
Start Date: Not reported
Finish Date: 1998-01-14 05:00:00
Qual: H
Current Action Lead: EPA Perf

Region: 02
Site ID: 0204128

Map ID
Direction
Distance
Elevation

MAP FINDINGS

Site

Database(s)

EDR ID Number
EPA ID Number

INDUSTRIAL LIQUID CHEMICAL COMPANY (ILC) (Continued)

1001212283

EPA ID: NJ0002238970
Site Name: INDUSTRIAL LIQUID CHEMICAL COMPANY (ILC)
NPL: N
FF: N
OU: 00
Action Code: SI
Action Name: SI
SEQ: 1
Start Date: 1997-10-01 04:00:00
Finish Date: 2000-10-12 04:00:00
Qual: H
Current Action Lead: St Perf

Region: 02
Site ID: 0204128
EPA ID: NJ0002238970
Site Name: INDUSTRIAL LIQUID CHEMICAL COMPANY (ILC)
NPL: N
FF: N
OU: 00
Action Code: ES
Action Name: ESI
SEQ: 1
Start Date: 2007-05-31 04:00:00
Finish Date: 2010-04-01 04:00:00
Qual: N
Current Action Lead: St Perf

AP159
NE
1/4-1/2
0.468 mi.
2469 ft.

RESPOND INC BANK ST DAY CARE
155 MARLTON AVE
CAMDEN CITY, NJ
Site 1 of 2 in cluster AP

NJ SHWS S125908120
N/A

Relative:
Lower
Actual:
16 ft.

SHWS:
Name: RESPOND INC BANK ST DAY CARE
Address: 155 MARLTON AVE
City,State,Zip: CAMDEN CITY, NJ
Site ID: 360080
Status: Active
Home Owner: Not reported
PI Number: 445138

Detail As Of April 2012:
X Coord Site: Not reported
X Coord PI: Not reported
Y Coord Site: Not reported
Y Coord PI: Not reported

Map ID
Direction
Distance
Elevation

MAP FINDINGS

Site

Database(s)

EDR ID Number
EPA ID Number

160
ENE
1/4-1/2
0.468 mi.
2472 ft.

508 PFEIFFER STREET
508 PFEIFFER ST
CAMDEN, NJ 08108

NJ SHWS S106465913
NJ VCP N/A
NJ NJEMS
NJ Release

Relative:
Lower

SHWS:
Name: 508 PFEIFFER STREET
Address: 508 PFEIFFER ST
City,State,Zip: CAMDEN CITY, NJ
Site ID: 176689
Status: Closed
Home Owner: Yes
PI Number: 231512

Actual:
13 ft.

Detail As Of April 2012:
X Coord Site: Not reported
X Coord PI: Not reported
Y Coord Site: Not reported
Y Coord PI: Not reported

VCP:
Incident Number: 04-06-02-1308-49
MOA Execution Date: 06/23/2004
Type Of Vcp File: HISTORICAL
Pi Number: Not reported
Case Type(Case Type): Not reported
Case Contact: Department Not reported
Case Contact Name: Not reported
Case Contact: Organization Not reported
Case Contact: Address: Line1 Not reported
Case Contact: Address: Line2 Not reported
Case Contact: Address: Line3 Not reported
Case Contact City,St,Zip: Not reported

NJEMS:
Name: 508 PFEIFFER STREET
Address: 508 PFEIFFER ST
City,State,Zip: CAMDEN CITY, NJ 08105
Site Id: 176689
Municipality: CAMDEN CITY
Municipality Name From Spatial Overlay: CAMDEN CITY
GNIS Civil Code For Municipality: 885177
Municipal Code (NJ-1040): 0408
X Coord: 327333
Y Coord: 403572
Coord System: NJ STATE PLANE (NAD83) - USFEET
Coord Type: GIS Parcel Centroid
Coord Origin: DEP-GIS
State Standard Numeric Code From Spatial Overlay: 0408
Unique Feature Number For Municipality From Spatial Overlay: 3400710000
Eleven Digit Hydrologic Unit Code From Spatial Overlay: 02040202110
Fourteen Digit Hydrologic Unit Code From Spatial Overlay: 02040202110060
Watershed Management Area Number From Spatial Overlay: 18
Watershed Management Area Name From Spatial Overlay: Lower Delaware
Water Region Code From Spatial Overlay: 5
Water Region Name From Spatial Overlay: Lower Delaware
Sub Watershed Name From Overlay: Cooper River (below Rt 130)
Watershed Name From Spatial Overlay: Cooper River

Map ID
Direction
Distance
Elevation

MAP FINDINGS

Site

Database(s)

EDR ID Number
EPA ID Number

508 PFEIFFER STREET (Continued)

S106465913

NJ Release:
Name: Not reported
Address: 508 PFEIFFER ST
City,State,Zip: CAMDEN CITY, NJ
Facility Type: Residential
Facility Phone: Not reported
Incident Date: 06/02/2004
Incident Time: Not reported
Trenton Dispatch Log Number: 99657
Case Number: 04-06-02-1308-49
Date Received: 06/02/2004
Nature of Incident: Not reported
Operator: Not reported
Incident Type: Soil Contamination
Incident Location: RESID
Location: Not reported
Other Location: Not reported
Contact Name: JOE HUGHES
Caller Name: Not reported
Caller Title: Not reported
Caller Address: Not reported
Caller City,St,Zip: Not reported
Caller Telephone: Not reported
Substance(s): Not reported
Substance Type: Not reported
Substance Identity: Not reported
CAS Number: Not reported
A310 Letter: Not reported
TCPA Chemical: Not reported
Hazrds Material: Not reported
COMU: Not reported
Ref. Code: Not reported
Amt Released: Not reported
Contained: Not reported
Release Type: Not reported
Release VE: Not reported
Injuries: No
Public Exposure: No
Facility Evacuation: No
Police at Scene: No
Firemen at Scene: No
Contamination of: Not reported
Receiving Water: Not reported
Status at Spill: Not reported
NJ Spill Date: Not reported
NJ Spill Time: Not reported
NJ Spill Name: Not reported
NJ Spill Title: Not reported
NJ Spill Phone: Not reported
Other Date: Not reported
Other Time: Not reported
Other Name: Not reported
Other Title: Not reported
Other Telephone: Not reported
Public Evacuation: No
Assistance Requested: Not reported
Wind Direction/Speed: Not reported

Map ID
Direction
Distance
Elevation

MAP FINDINGS

Site

Database(s)

EDR ID Number
EPA ID Number

508 PFEIFFER STREET (Continued)

S106465913

Local Municipality Notified:	Not reported
Local Municipality Name:	Not reported
Local Municipality Title:	Not reported
Local Municipality Telephone:	Not reported
Local Municipality Date:	Not reported
Local Municipality Time:	Not reported
Incident Description:	Not reported
Incident Name:	Not reported
Incident Referred To:	Not reported
Incident Region:	Not reported
Incident Telephone:	Not reported
Incident Date:	Not reported
Incident time:	Not reported
Incident ITM:	Not reported
Comments:	Not reported
Date A310 Letter Printed:	Not reported
Date Local Authority Was Notified:	Not reported
Date Updated:	Not reported
Date Report Faxed to Local Authority:	Not reported
Local Authority Notification Date:	Not reported
Rep Receive Date:	06/02/2004
Reporter Type:	Other
Reporter Name:	REDACTED
Reporter Title:	REDACTED
Reporter Org:	REDACTED
Reporter Address:	Not reported
Reporter City,St,Zip:	Not reported
Reporter County:	Not reported
Incident Status:	Terminated
Incident Category Source:	Other
Incident Source Name:	RUTH SCATTERGOOD /OWNER
Incident Source Address:	508 PFEIFFER ST
Incident Source Address 2:	Not reported
Incident Source City,St,Zip:	Camden City, NJ 08105
Incident Source County:	Camden
DEP Requested:	No
Confidential:	Not reported
Notify Type:	Not reported
Road Closed:	No
Direction:	Not reported
Responsible Party:	Not reported
Responsible Party Name:	Not reported
Responsible Party Contact:	Not reported
Responsible Party Title:	Not reported
Responsible Party Phone:	Not reported
Responsible Party Street:	Not reported
Responsible Party County:	Not reported
Responsible Party City,St,Zip:	Not reported
Memo. Of Understanding:	Not reported
Drill/trng Exercise:	Not reported
Hazardous:	Not reported

MAP FINDINGS

Map ID
Direction
Distance
Elevation

Site

Database(s)

EDR ID Number
EPA ID Number

AN161 **GUARANTEED BRAKE PARTS COMPANY**
NNE **21ST AND FEDERAL STREET**
1/4-1/2 **CAMDEN CITY, NJ 08105**
0.471 mi.
2487 ft. **Site 2 of 4 in cluster AN**

NJ ISRA **S107587221**
N/A

Relative: NJ ISRA:
Lower Name: GUARANTEED BRAKE PARTS COMPANY
 Address: 21ST AND FEDERAL STREET
Actual: City,State,Zip: CAMDEN CITY, NJ 08105
11 ft. Pi Number: G000001793
 Action Number: Not reported
 Title: E90789 Guaranteed Brake Parts
 Isra Trg: Finalized Date Not reported
 Start Date: 1991-12-18
 Case Status: NFA (No Further Action) HISTORIC
 Case No: Not reported
 Case Name: Guaranteed Brake Parts Company
 Trigger Type: Cessation
 Trigger Date: 1991-03-25

AN162 **THE AUTO PL**
NNE **2075 FEDERAL ST**
1/4-1/2 **CAMDEN CITY, NJ 08105**
0.472 mi.
2490 ft. **Site 3 of 4 in cluster AN**

NJ SHWS **U002156576**
NJ HIST LUST **N/A**
NJ UST
NJ NJEMS
NJ Release

Relative: SHWS:
Lower Name: THE AUTO PL
 Address: 2075 FEDERAL ST
Actual: City,State,Zip: CAMDEN CITY, NJ
11 ft. Site ID: 54832
 Status: Closed
 Home Owner: No
 PI Number: 024514

Detail As Of April 2012:
X Coord Site: Not reported
X Coord PI: Not reported
Y Coord Site: Not reported
Y Coord PI: Not reported

LUST HIST:
Case ID: 93-02-18-1230
Lead Program Assigned: Bureau of Underground Storage Tanks
Facility Status: **Site Issued Letter of No Further Action for Area(s) Of Concern**
UST ID: 0245144
TMS Number: C93-0720
Remedial Level: Site has more than 1 area of concern or more than 1 media of concern.
Case Manager: Leslie Bruhl
Facility Phone: (609) 292-0912
No Further Action: 8/5/1993 0:00:00
RAW Approved: Not reported
CEA: Not reported
Date CEA Lifted: Not reported
Dead Notice: Not reported

UST:
Facility ID: 024514

Map ID
Direction
Distance
Elevation

MAP FINDINGS

Site

Database(s)

EDR ID Number
EPA ID Number

THE AUTO PL (Continued)

U002156576

Contact:

Owner Name: Not Identified Not Identified
Organization: Not Identified
Contact Type(UST Reg): Facility Operator
Contact Address (UST Reg): Not reported
Contact Address 2 (UST Reg): Not reported
Contact City,St,Zip (UST Reg): Not reported

Owner Name: WILLIAM WYNN
Organization: WILLIAM WYNN
Contact Type(UST Reg): Tank Owner
Contact Address (UST Reg): 3151 RIVER RD
Contact Address 2 (UST Reg): Not reported
Contact City,St,Zip (UST Reg): Camden, NJ 08105

Tanks:

Tank Id: TANK-1
Tank Number: C1
Tank Status: Removed
Tank Status Date: 02/18/1993
Install Date: 01/01/1966
Tank Contents: Leaded Gasoline
Tank Size: 1000
Tank Compliance: No
Overfill: No
Compliance Monitoring?: No
Overfill Protection: No
Spill Containment: No
Tank Wellhead Protection: Not reported
Tank/Pipe Construction Type: Pipe Other
Tank/Pipe Construction Type: Tank Bare steel
Tank/Pipe Monitor: Pipe None
Tank/Pipe Monitor: Tank None

Tank Id: TANK-2
Tank Number: C2
Tank Status: Removed
Tank Status Date: 02/18/1993
Install Date: 01/01/1966
Tank Contents: Waste Oil
Tank Size: 500
Tank Compliance: No
Overfill: No
Compliance Monitoring?: No
Overfill Protection: No
Spill Containment: No
Tank Wellhead Protection: Not reported
Tank/Pipe Construction Type: Tank Bare steel
Tank/Pipe Construction Type: Pipe Other
Tank/Pipe Monitor: Pipe None
Tank/Pipe Monitor: Tank None

NJEMS:

Name: THE AUTO PLACE

Map ID
Direction
Distance
Elevation

MAP FINDINGS

Site

Database(s)

EDR ID Number
EPA ID Number

THE AUTO PL (Continued)

U002156576

Address: 2075 FEDERAL ST
City,State,Zip: CAMDEN, NJ 08105
Site Id: 54832
Municipality: CAMDEN CITY
Municipality Name From Spatial Overlay: CAMDEN CITY
GNIS Civil Code For Municipality: 885177
Municipal Code (NJ-1040): 0408
X Coord: 325698
Y Coord: 405704
Coord System: NJ STATE PLANE (NAD83) - USFEET
Coord Type: GIS Parcel Centroid
Coord Orign: DEP-GIS
State Standard Numeric Code From Spatial Overlay: 0408
Unique Feature Number For Municipality From Spatial Overlay: 3400710000
Eleven Digit Hydrologic Unit Code From Spatial Overlay: 02040202110
Fourteen Digit Hydrologic Unit Code From Spatial Overlay: 02040202110060
Watershed Management Area Number From Spatial Overlay: 18
Watershed Management Area Name From Spatial Overlay: Lower Delaware
Water Region Code From Spatial Overlay: 5
Water Region Name From Spatial Overlay: Lower Delaware
Sub Watershed Name From Overlay: Cooper River (below Rt 130)
Watershed Name From Spatial Overlay: Cooper River

NJ Release:

Name: AUTO BODY SHOP
Address: 2075 FEDERAL ST
City,State,Zip: CAMDEN, NJ
Facility Type: Commercial
Facility Phone: Not reported
Incident Date: 02/18/1993
Incident Time: 1104
Trenton Dispatch Log Number: 2480
Case Number: 93-2-18-1230-31
Date Received: 02/18/1993
Nature of Incident: Municipal
Operator: RICH
Incident Type: Not reported
Incident Location: Not reported
Location: Facility
Other Location: Not reported
Contact Name: Not reported
Caller Name: REDACTED
Caller Title: Not reported
Caller Address: Not reported
Caller City,St,Zip: Not reported
Caller Telephone: Not reported
Substance(s): UNKNOWN LIQUID
Substance Type: Gas
Substance Identity: Known
CAS Number: Not reported
A310 Letter: No
TCPA Chemical: Unknown
Hazrds Material: Unknown
COMU: 0408
Ref. Code: 002
Amt Released: UNKNOWN
Contained: No

Map ID
Direction
Distance
Elevation

MAP FINDINGS

Site

Database(s)

EDR ID Number
EPA ID Number

THE AUTO PL (Continued)

U002156576

Release Type:	Terminated
Release VE:	Not reported
Injuries:	Yes
Public Exposure:	No
Facility Evacuation:	Yes
Police at Scene:	Yes
Firemen at Scene:	Yes
Contamination of:	Air, Land
Receiving Water:	Not reported
Status at Spill:	WORKERS CUTTING TANK OPEN CAUSED EXPL & FIRE, 2ND TANK THERE AND CONTENTS UNKNOWN, 1 PERSON TRANSPORTED TO COOPER HOSPITAL
NJ Spill Date:	1993-02-18 00:00:00
NJ Spill Time:	1237
NJ Spill Name:	NJSP OEM
NJ Spill Title:	SGT CONNOLLY
NJ Spill Phone:	609-538-6088
Other Date:	Not reported
Other Time:	Not reported
Other Name:	Not reported
Other Title:	Not reported
Other Telephone:	Not reported
Public Evacuation:	No
Assistance Requested:	No
Wind Direction/Speed:	Not reported
Local Municipality Notified:	Not reported
Local Municipality Name:	Not reported
Local Municipality Title:	Not reported
Local Municipality Telephone:	Not reported
Local Municipality Date:	Not reported
Local Municipality Time:	Not reported
Incident Description:	Explosion, Fire
Incident Name:	FURMAN STOOP
Incident Referred To:	DRPSR
Incident Region:	ER2
Incident Telephone:	Office, Faxed
Incident Date:	02/18/1993
Incident time:	1234
Incident ITM:	B
Comments:	Not reported
Date A310 Letter Printed:	Not reported
Date Local Authority Was Notified:	Not reported
Date Updated:	Not reported
Date Report Faxed to Local Authority:	Not reported
Local Authority Notification Date:	Not reported
Rep Receive Date:	Not reported
Reporter Type:	Not reported
Reporter Name:	Not reported
Reporter Title:	Not reported
Reporter Org:	Not reported
Reporter Address:	Not reported
Reporter City, St, Zip:	Not reported
Reporter County:	Not reported
Incident Status:	Not reported
Incident Category Source:	Not reported
Incident Source Name:	Not reported
Incident Source Address:	Not reported
Incident Source Address 2:	Not reported

Map ID
 Direction
 Distance
 Elevation

MAP FINDINGS

Site

Database(s)

EDR ID Number
 EPA ID Number

THE AUTO PL (Continued)

U002156576

Incident Source City,St,Zip: Not reported
 Incident Source County: Not reported
 DEP Requested: Not reported
 Confidential: Not reported
 Notify Type: Not reported
 Road Closed: Not reported
 Direction: Not reported
 Responsible Party: Known
 Responsible Party Name: AUTO BODY SHOP
 Responsible Party Contact: Not reported
 Responsible Party Title: Not reported
 Responsible Party Phone: Not reported
 Responsible Party Street: 2075 FEDERAL ST
 Responsible Party County: CAMDEN
 Responsible Party City,St,Zip: CAMDEN, NJ
 Memo. Of Understanding: Not reported
 Drill/trng Exercise: Not reported
 Hazardous: Not reported

AM163
SSE
 1/4-1/2
 0.472 mi.
 2492 ft.

PSE&G TRANSFORMER IN ROW IFO 1901 PARK BOULEVARD
1901 PARK BLVD
CAMDEN CITY, NJ 08103

NJ SHWS S128046279
NJ NJEMS N/A
NJ SPILLS

Site 2 of 3 in cluster AM

Relative:
Higher
Actual:
39 ft.

SHWS:
 Name: PSE&G TRANSFORMER IN ROW IFO 1901 PARK BLVD
 Address: 1901 PARK BLVD
 City,State,Zip: CAMDEN CITY, NJ
 Site ID: 688665
 Status: Active
 Home Owner: Not reported
 PI Number: 965888

Detail As Of April 2012:
 X Coord Site: Not reported
 X Coord PI: Not reported
 Y Coord Site: Not reported
 Y Coord PI: Not reported

NJEMS:
 Name: PSE&G TRANSFORMER IN ROW IFO 1901 PARK BOULEVARD
 Address: 1901 PARK BLVD
 City,State,Zip: CAMDEN CITY, NJ 08103
 Site Id: 688665
 Municipality: CAMDEN CITY
 Municipality Name From Spatial Overlay: CAMDEN CITY
 GNIS Civil Code For Municipality: 885177
 Municipal Code (NJ-1040): 0408
 X Coord: 325343
 Y Coord: 400206
 Coord System: NJ STATE PLANE (NAD83) - USFEET
 Coord Type: Other/Unknown
 Coord Orign: Submittal Document
 State Standard Numeric Code From Spatial Overlay: 0408
 Unique Feature Number For Municipality From Spatial Overlay: 3400710000
 Eleven Digit Hydrologic Unit Code From Spatial Overlay: 02040202110
 Fourteen Digit Hydrologic Unit Code From Spatial Overlay: 02040202110060

Map ID
Direction
Distance
Elevation

MAP FINDINGS

Site

Database(s)

EDR ID Number
EPA ID Number

PSE&G TRANSFORMER IN ROW IFO 1901 PARK BOULEVARD (Continued)

S128046279

Watershed Management Area Number From Spatial Overlay: 18
Watershed Management Area Name From Spatial Overlay: Lower Delaware
Water Region Code From Spatial Overlay: 5
Water Region Name From Spatial Overlay: Lower Delaware
Sub Watershed Name From Overlay: Cooper River (below Rt 130)
Watershed Name From Spatial Overlay: Cooper River

NJ SPILL:

Name: Not reported
Address: 1901 PARK BLVD
City,State,Zip: CAMDEN CITY, NJ 8103
Trenton Dispatch Log Number: 805718
Case Number: 21-09-30-1541-35
Notify Type: Not reported
Date Received: 09/30/2021
Location: Not reported
Other Location: Not reported
Incident Date: 09/12/2021
Incident Time: Not reported
A310 Letter: Not reported
Ref. Code: Not reported
COMU: Not reported
CAS Number: Not reported
Hazardous: Not reported
Incident Location: PSE&G
Facility Type: Other
Facility Phone: Not reported
Substance(s): Not reported
Substance Type: Not reported
Substance Identity: Not reported
TCPA Chemical: Not reported
Hazrds Material: Not reported
Amnt Released: Not reported
Release VE: Not reported
Contained: Not reported
Release Type: Not reported
Incident Desc: Not reported
Status at Spill: Not reported
NJ Spill Date: Not reported
NJ Spill Time: Not reported
NJ Spill Name: Not reported
NJ Spill Title: Not reported
NJ Spill Phone: Not reported
Other Date: Not reported
Other Time: Not reported
Other Name: Not reported
Other Title: Not reported
Other Phone: Not reported
Injuries: No
Public Exposure: No
Road Closed: Not reported
Facility Evacuation: No
Receiving Water: Not reported
Public Evacuation: No
Police at Scene: No
Firemen at Scene: No
Contamination of: Not reported

Map ID
Direction
Distance
Elevation

MAP FINDINGS

Site

Database(s)

EDR ID Number
EPA ID Number

PSE&G TRANSFORMER IN ROW IFO 1901 PARK BOULEVARD (Continued)

S128046279

Nature of Incident:	Not reported
Wind Direction/Speed:	Not reported
Assistance Requested:	Not reported
Memo. Of Understanding:	Not reported
Drill/trng Exercise:	Not reported
Operator:	Not reported
Contact Name:	Geoff Richards
Caller Name:	Not reported
Caller Title:	Not reported
Caller Address:	Not reported
Caller City,St,Zip:	Not reported
Caller Phone:	Not reported
Responsible Party:	Not reported
Responsible Party Name:	Not reported
Responsible Party Contact:	Not reported
Responsible Party Title:	Not reported
Responsible Party Telephone:	Not reported
Responsible Party Street:	Not reported
Responsible Party Municipality:	Not reported
Responsible Party State:	Not reported
Responsible Party Zip:	Not reported
Responsible City,St,Zip:	Not reported
Responsible Party County:	Not reported
Local Municipality:	Not reported
Local Municipality Name:	Not reported
Local Municipality Title:	Not reported
Local Municipality Phone:	Not reported
Local Municipality Date:	Not reported
Local Municipality Time:	Not reported
Incident Name:	Not reported
Incident Referred To:	Not reported
Incident Region:	Not reported
Incident Phone:	Not reported
Incident Date:	Not reported
Comments:	Not reported
Date A310 Letter Printed:	Not reported
Date Local Authority Was Notified:	Not reported
Date Update:	Not reported
Date Report Faxed to Local Authority:	Not reported
Local Authority Notification Date:	Not reported
Reporter Name:	REDACTED
Reporter Type:	Other
Rep Received Date:	09/30/2021
Reporter Title:	REDACTED
Reporter Orgzn:	REDACTED
Reporter Address:	Not reported
Reporter City,St,Zip:	Not reported
Reporter County:	Not reported
Incident Type:	Spill
Incident Status:	Terminated
Incident Source Category:	Other
Incident Source Name:	PSE&G
Incident Source Address:	300 New Albany Rd
Incident Source Address 2:	Not reported
Incident Source City,St,Zip:	Moorestown Twp, NJ
Incident Source County:	Burlington
DEP Requested:	No

Map ID
Direction
Distance
Elevation

MAP FINDINGS

Site

Database(s)

EDR ID Number
EPA ID Number

PSE&G TRANSFORMER IN ROW IFO 1901 PARK BOULEVARD (Continued)

S128046279

Confidential: Not reported

**164
SE
1/4-1/2
0.473 mi.
2500 ft.**

**JERROTHIA RIGGS ADULT EDUCATION
1656 KAIGHN AVE
CAMDEN CITY, NJ 08103**

**NJ HIST LUST U003106560
NJ UST N/A
NJ AIRS**

**Relative:
Lower
Actual:
16 ft.**

LUST HIST:
Case ID: Not reported
Lead Program Assigned: Bureau of Field Operations - Initial Notice Section
Facility Status: Site Issued Letter of No Further Action for Area(s) Of Concern
UST ID: 0311410
TMS Number: C95-1263
Remedial Level: Site has 1 area of concern with 1 media of concern.
Case Manager: Corbin Weck
Facility Phone: (609) 292-9519
No Further Action: 6/15/2000 0:00:00
RAW Approved: Not reported
CEA: Not reported
Date CEA Lifted: Not reported
Dead Notice: Not reported

UST:
Facility ID: 031141

Contact:
Owner Name: Not Identified Not Identified
Organization: BERNARD BROWN
Contact Type(UST Reg): Facility Operator
Contact Address (UST Reg): Not reported
Contact Address 2 (UST Reg): Not reported
Contact City,St,Zip (UST Reg): Not reported

Owner Name: DR JAMES S BROWN
Organization: CAMDEN BOARD OF ED
Contact Type(UST Reg): Tank Owner
Contact Address (UST Reg): 201 N FRONT ST
Contact Address 2 (UST Reg): 6TH FLOOR #601
Contact City,St,Zip (UST Reg): Camden, NJ 08102

Tanks:
Tank Id: TANK-1
Tank Number: E1
Tank Status: Removed
Tank Status Date: 02/20/1998
Install Date: 01/01/1970
Tank Contents: Heating Oil (No. 2)
Tank Size: 10000
Tank Compliance: No
Overfill: No
Compliance Monitoring?: No
Overfill Protection: No
Spill Containment: No
Tank Wellhead Protection: No

Map ID
Direction
Distance
Elevation

MAP FINDINGS

Site

Database(s)

EDR ID Number
EPA ID Number

JERROTHIA RIGGS ADULT EDUCATION (Continued)

U003106560

Tank/Pipe Construction Type: Pipe CONVERSION (NON-NULLABLE)
Tank/Pipe Construction Type: Tank CONVERSION (NON-NULLABLE)
Tank/Pipe Monitor: Pipe None
Tank/Pipe Monitor: Tank None

AIRS:

Name: CAMDEN CITY SCH DIST-RIGGS ADULT LEARNING CTR
Address: 1656 KAIGHN AVE
City,State,Zip: CAMDEN, NJ 08103
Emission Year: Not reported
Facility Number: 50718
NAICS Code: Not reported
Pollutant Name: Not reported
Tons/Year lbs/Year For Taps 1000 Tons/Year For CO2: Not reported
Tons/Season (5/1-9/30): Not reported
Lbs/Day Peak Ozone Season (6/1-8/31): Not reported
Lbs/Day Co-season (12/1-2/31): Not reported
Permit of Emission: PERMIT
X Coordinate: 325016
Y Coordinate: 402298
Coordinate Units: NJ State Plane (NAD83) - USFEET
Coordinate Type: DEP Program Database
Active Number: GEN080001
Active Type Description: (GP-006A) Boiler Heater
Document Status: Superseded (Archived)
Expiration Date: 01/01/2013
Active Flag: Y
NAICS Description: Not reported
TPY of Fugitive Emissions: Not reported
TPY of Non-Fugitive Emissions: Not reported
Ozone Season Non-Fugitives: Not reported
Ozone Season Fugitive: Not reported
May Sep Fugitive QTY: Not reported
May Sep Total QTY: Not reported
Effective Start Date: 01/01/2008

Name: CAMDEN CITY SCH DIST-RIGGS ADULT LEARNING CTR
Address: 1656 KAIGHN AVE
City,State,Zip: CAMDEN, NJ 08103
Emission Year: Not reported
Facility Number: 50718
NAICS Code: Not reported
Pollutant Name: Not reported
Tons/Year lbs/Year For Taps 1000 Tons/Year For CO2: Not reported
Tons/Season (5/1-9/30): Not reported
Lbs/Day Peak Ozone Season (6/1-8/31): Not reported
Lbs/Day Co-season (12/1-2/31): Not reported
Permit of Emission: PERMIT
X Coordinate: 325016
Y Coordinate: 402298
Coordinate Units: NJ State Plane (NAD83) - USFEET
Coordinate Type: DEP Program Database
Active Number: PCP960001
Active Type Description: Construction of New Source
Document Status: Terminated
Expiration Date: 09/11/2008
Active Flag: Y

Map ID
 Direction
 Distance
 Elevation

MAP FINDINGS

Site

Database(s)

EDR ID Number
 EPA ID Number

JERROTHIA RIGGS ADULT EDUCATION (Continued)

U003106560

NAICS Description: Not reported
 TPY of Fugitive Emissions: Not reported
 TPY of Non-Fugitive Emissions: Not reported
 Ozone Season Non-Fugitives: Not reported
 Ozone Season Fugitive: Not reported
 May Sep Fugitive QTY: Not reported
 May Sep Total QTY: Not reported
 Effective Start Date: 08/22/1985

Name: CAMDEN CITY SCH DIST-RIGGS ADULT LEARNING CTR
 Address: 1656 KAIGHN AVE
 City,State,Zip: CAMDEN, NJ 08103
 Emission Year: Not reported
 Facility Number: 50718
 NAICS Code: Not reported
 Pollutant Name: Not reported
 Tons/Year lbs/Year For Taps 1000 Tons/Year For CO2: Not reported
 Tons/Season (5/1-9/30): Not reported
 Lbs/Day Peak Ozone Season (6/1-8/31): Not reported
 Lbs/Day Co-season (12/1-2/31): Not reported
 Permit of Emission: PERMIT
 X Coordinate: 325016
 Y Coordinate: 402298
 Coordinate Units: NJ State Plane (NAD83) - USFEET
 Coordinate Type: DEP Program Database
 Active Number: GEN100001
 Active Type Description: (GP-017) Boilers < 5 MMBTU/hr
 Document Status: Auto-Killed
 Expiration Date: 11/08/2020
 Active Flag: Y
 NAICS Description: Not reported
 TPY of Fugitive Emissions: Not reported
 TPY of Non-Fugitive Emissions: Not reported
 Ozone Season Non-Fugitives: Not reported
 Ozone Season Fugitive: Not reported
 May Sep Fugitive QTY: Not reported
 May Sep Total QTY: Not reported
 Effective Start Date: 11/08/2010

**165
 SW
 1/4-1/2
 0.474 mi.
 2503 ft.**

**STAR JUNK YARD
 1190 CHESTNUT ST
 CAMDEN, NJ 08101**

**NJ VCP S108065406
 N/A**

**Relative:
 Higher
 Actual:
 19 ft.**

VCP:
 Incident Number: 05-05-06-0235-46
 MOA Execution Date: 09/15/2005
 Type Of Vcp File: HISTORICAL
 Pi Number: Not reported
 Case Type(Case Type): Not reported
 Case Contact: Department Not reported
 Case Contact Name: Not reported
 Case Contact: Organization City of Camden Dept Development & Planning
 Case Contact: Address: Line1 Not reported
 Case Contact: Address: Line2 Not reported
 Case Contact: Address: Line3 Not reported
 Case Contact City,St,Zip: Not reported

MAP FINDINGS

Map ID			EDR ID Number
Direction			EPA ID Number
Distance			
Elevation	Site	Database(s)	

AN166 NNE 1/4-1/2 0.477 mi. 2521 ft.	GUARANTEED BRAKE PARTS COMPANY 2101 FEDERAL ST CAMDEN CITY, NJ Site 4 of 4 in cluster AN	NJ SHWS	S109295583 N/A
---	---	----------------	---------------------------------

Relative: Lower Actual: 11 ft.	<table border="0" style="width: 100%;"> <tr> <td style="width: 15%;">SHWS:</td> <td></td> </tr> <tr> <td>Name:</td> <td>GUARANTEED BRAKE PARTS COMPANY</td> </tr> <tr> <td>Address:</td> <td>2101 FEDERAL ST</td> </tr> <tr> <td>City,State,Zip:</td> <td>CAMDEN CITY, NJ</td> </tr> <tr> <td>Site ID:</td> <td>16008</td> </tr> <tr> <td>Status:</td> <td>Closed</td> </tr> <tr> <td>Home Owner:</td> <td>No</td> </tr> <tr> <td>PI Number:</td> <td>G000001793</td> </tr> </table> <p>Detail As Of April 2012:</p> <table border="0" style="width: 100%;"> <tr> <td>X Coord Site:</td> <td>Not reported</td> </tr> <tr> <td>X Coord PI:</td> <td>Not reported</td> </tr> <tr> <td>Y Coord Site:</td> <td>Not reported</td> </tr> <tr> <td>Y Coord PI:</td> <td>Not reported</td> </tr> </table>	SHWS:		Name:	GUARANTEED BRAKE PARTS COMPANY	Address:	2101 FEDERAL ST	City,State,Zip:	CAMDEN CITY, NJ	Site ID:	16008	Status:	Closed	Home Owner:	No	PI Number:	G000001793	X Coord Site:	Not reported	X Coord PI:	Not reported	Y Coord Site:	Not reported	Y Coord PI:	Not reported
SHWS:																									
Name:	GUARANTEED BRAKE PARTS COMPANY																								
Address:	2101 FEDERAL ST																								
City,State,Zip:	CAMDEN CITY, NJ																								
Site ID:	16008																								
Status:	Closed																								
Home Owner:	No																								
PI Number:	G000001793																								
X Coord Site:	Not reported																								
X Coord PI:	Not reported																								
Y Coord Site:	Not reported																								
Y Coord PI:	Not reported																								

AM167 SSE 1/4-1/2 0.479 mi. 2530 ft.	HATCH MIDDLE SCHOOL PARK & EUCLID STS CAMDEN, NJ Site 3 of 3 in cluster AM	NJ HIST LUST	S104386018 N/A
---	---	---------------------	---------------------------------

Relative: Higher Actual: 39 ft.	<table border="0" style="width: 100%;"> <tr> <td style="width: 15%;">LUST HIST:</td> <td></td> </tr> <tr> <td>Case ID:</td> <td>Not reported</td> </tr> <tr> <td>Lead Program Assigned:</td> <td>Bureau of Field Operations - Initial Notice Section</td> </tr> <tr> <td>Facility Status:</td> <td>Site Issued Letter of No Further Action for Area(s) Of Concern</td> </tr> <tr> <td>UST ID:</td> <td>0300052</td> </tr> <tr> <td>TMS Number:</td> <td>C94-1620</td> </tr> <tr> <td>Remedial Level:</td> <td>Site has 1 area of concern with 1 media of concern.</td> </tr> <tr> <td>Case Manager:</td> <td>Hasmukh Patel</td> </tr> <tr> <td>Facility Phone:</td> <td>(609) 633-0735</td> </tr> <tr> <td>No Further Action:</td> <td>11/20/1998 0:00:00</td> </tr> <tr> <td>RAW Approved:</td> <td>Not reported</td> </tr> <tr> <td>CEA:</td> <td>Not reported</td> </tr> <tr> <td>Date CEA Lifted:</td> <td>Not reported</td> </tr> <tr> <td>Dead Notice:</td> <td>Not reported</td> </tr> </table>	LUST HIST:		Case ID:	Not reported	Lead Program Assigned:	Bureau of Field Operations - Initial Notice Section	Facility Status:	Site Issued Letter of No Further Action for Area(s) Of Concern	UST ID:	0300052	TMS Number:	C94-1620	Remedial Level:	Site has 1 area of concern with 1 media of concern.	Case Manager:	Hasmukh Patel	Facility Phone:	(609) 633-0735	No Further Action:	11/20/1998 0:00:00	RAW Approved:	Not reported	CEA:	Not reported	Date CEA Lifted:	Not reported	Dead Notice:	Not reported
LUST HIST:																													
Case ID:	Not reported																												
Lead Program Assigned:	Bureau of Field Operations - Initial Notice Section																												
Facility Status:	Site Issued Letter of No Further Action for Area(s) Of Concern																												
UST ID:	0300052																												
TMS Number:	C94-1620																												
Remedial Level:	Site has 1 area of concern with 1 media of concern.																												
Case Manager:	Hasmukh Patel																												
Facility Phone:	(609) 633-0735																												
No Further Action:	11/20/1998 0:00:00																												
RAW Approved:	Not reported																												
CEA:	Not reported																												
Date CEA Lifted:	Not reported																												
Dead Notice:	Not reported																												

AP168 NE 1/4-1/2 0.482 mi. 2543 ft.	218 MORSE STREET 218 MORSE ST CAMDEN CITY, NJ 08105 Site 2 of 2 in cluster AP	NJ SHWS NJ HIST HWS	S106223590 N/A
--	--	--------------------------------------	---------------------------------

Relative: Lower Actual: 17 ft.	<table border="0" style="width: 100%;"> <tr> <td style="width: 15%;">SHWS:</td> <td></td> </tr> <tr> <td>Name:</td> <td>218 MORSE STREET</td> </tr> <tr> <td>Address:</td> <td>218 MORSE ST</td> </tr> <tr> <td>City,State,Zip:</td> <td>CAMDEN CITY, NJ</td> </tr> <tr> <td>Site ID:</td> <td>166780</td> </tr> <tr> <td>Status:</td> <td>Pending</td> </tr> <tr> <td>Home Owner:</td> <td>Not reported</td> </tr> <tr> <td>PI Number:</td> <td>219282</td> </tr> </table> <p>Detail As Of April 2012:</p> <table border="0" style="width: 100%;"> <tr> <td>X Coord Site:</td> <td>326687</td> </tr> </table>	SHWS:		Name:	218 MORSE STREET	Address:	218 MORSE ST	City,State,Zip:	CAMDEN CITY, NJ	Site ID:	166780	Status:	Pending	Home Owner:	Not reported	PI Number:	219282	X Coord Site:	326687
SHWS:																			
Name:	218 MORSE STREET																		
Address:	218 MORSE ST																		
City,State,Zip:	CAMDEN CITY, NJ																		
Site ID:	166780																		
Status:	Pending																		
Home Owner:	Not reported																		
PI Number:	219282																		
X Coord Site:	326687																		

Map ID
Direction
Distance
Elevation

MAP FINDINGS

Site

Database(s)

EDR ID Number
EPA ID Number

218 MORSE STREET (Continued)

S106223590

X Coord Pl: 326687
Y Coord Site: 404717
Y Coord Pl: 404717

HIST SHWS:

Case Status: Active
Status Date: 12/12/2003
Case ID: 219282
Contact: County Environmental Health Act
Sub Section Label: A: Sites with On-Site Sources of Contamination
Site Municipality: 0408
Remedial Level Code: C1
Classification exception area dt: None
Classification exception area dt: Not reported
Deed Notice Status: None
Deed Notice Date: Not reported
Engineering Control Status: None
Engineering Control Date: Not reported
National Priorities List Status: Not reported
National Priorities List Date: Not reported
X Coordinate: 326687
Y Coordinate: 404717
Coordinate System: NJ State Plane (NAD83) - USFEET

AQ169
ESE
1/4-1/2
0.484 mi.
2553 ft.

SHELL SERVICE STATION FORMER
2920 ADMIRAL WILSON BLVD
PENNSAUKEN, NJ 08110
Site 1 of 3 in cluster AQ

NJ HIST LUST S105486162
NJ NJEMS N/A

Relative:
Lower

LUST HIST:

Actual:
14 ft.

Case ID: 88-10-20-0908
Lead Program Assigned: Bureau of Underground Storage Tanks
Facility Status: Assigned to a Program
UST ID: 0076322
TMS Number: Not reported
Remedial Level: Site has confirmed soil and ground water contamination.
Case Manager: Sue Anderson
Facility Phone: (609) 633-0760
No Further Action: Not reported
RAW Approved: Y
CEA: Y
Date CEA Lifted: Not reported
Dead Notice: Not reported

NJEMS:

Name: SHELL SERVICE STATION FORMER
Address: 2920 ADMIRAL WILSON BLVD
City,State,Zip: PENNSAUKEN, NJ 08110
Site Id: 9878
Municipality: PENNSAUKEN TWP
Municipality Name From Spatial Overlay: PENNSAUKEN TWP
GNIS Civil Code For Municipality: 882157
Municipal Code (NJ-1040): 0427
X Coord: 327160.58000000002
Y Coord: 401982.44
Coord System: NJ STATE PLANE (NAD83) - USFEET

Map ID
 Direction
 Distance
 Elevation

MAP FINDINGS

Site

Database(s)

EDR ID Number
 EPA ID Number

SHELL SERVICE STATION FORMER (Continued)

S105486162

Coord Type:	Digital Image
Coord Origin:	DEP-GIS
State Standard Numeric Code From Spatial Overlay:	0427
Unique Feature Number For Municipality From Spatial Overlay:	3400757660
Eleven Digit Hydrologic Unit Code From Spatial Overlay:	02040202110
Fourteen Digit Hydrologic Unit Code From Spatial Overlay:	02040202110060
Watershed Management Area Number From Spatial Overlay:	18
Watershed Management Area Name From Spatial Overlay:	Lower Delaware
Water Region Code From Spatial Overlay:	5
Water Region Name From Spatial Overlay:	Lower Delaware
Sub Watershed Name From Overlay:	Cooper River (below Rt 130)
Watershed Name From Spatial Overlay:	Cooper River

AR170
SSW
 1/4-1/2
 0.496 mi.
 2621 ft.

HARRY PAPE SITE
1427 HADDON AVENUE
CAMDEN, NJ 08102

Site 1 of 4 in cluster AR

NJ SHWS 1007036145
NJ HIST HWS N/A
NJ BROWNFIELDS
NJ NJEMS
FINDS

Relative:
Higher

SHWS:

Actual:
33 ft.

Name:	HARRY PAPE & SONS
Address:	1427 HADDON AVE
City,State,Zip:	CAMDEN CITY, NJ
Site ID:	65350
Status:	Active
Home Owner:	Not reported
PI Number:	G000028777

Detail As Of April 2012:

X Coord Site:	323865
X Coord PI:	323865
Y Coord Site:	399921
Y Coord PI:	399921

Name:	HARRY PAPE & SONS
Address:	1427 HADDON AVE
City,State,Zip:	CAMDEN CITY, NJ
Site ID:	65350
Status:	Active
Home Owner:	No
PI Number:	G000028777

Detail As Of April 2012:

X Coord Site:	323865
X Coord PI:	323865
Y Coord Site:	399921
Y Coord PI:	399921

HIST SHWS:

Case Status:	Active
Status Date:	6/20/1996
Case ID:	G000028777
Contact:	Bureau of Field Operations - Southern
Sub Section Label:	A: Sites with On-Site Sources of Contamination
Site Municipality:	0408
Remedial Level Code:	C1
Classification exception area dt:	None
Classification exception area dt:	Not reported

Map ID
Direction
Distance
Elevation

MAP FINDINGS

Site

Database(s)

EDR ID Number
EPA ID Number

HARRY PAPE SITE (Continued)

1007036145

Deed Notice Status: None
Deed Notice Date: Not reported
Engineering Control Status: None
Engineering Control Date: Not reported
National Priorities List Status: Not reported
National Priorities List Date: Not reported
X Coordinate: 323865
Y Coordinate: 399921
Coordinate System: NJ State Plane (NAD83) - USFEET

BROWNFIELDS:

Name: HARRY PAPE & SONS
Address: 1427 HADDON AVE
City,State,Zip: CAMDEN CITY, CAMDEN CITY 08102
Price: Not reported
Assessed Value: Not reported
Property Size: Unknown
Annual Taxes: Not reported
Representative Address: Not reported
Representative City/State/Zip: Not reported
Submitter Name: Not reported
Submitter Address1: Not reported
Submitter Address2: Not reported
Submitter City: Not reported
Submitter State: Not reported
Submitter Zip: Not reported
Submitter Email: Not reported
Submitter Phone: Not reported
Transaction Type: Not reported
Transfer Type: Not reported
Site Number: 5155
X Coordinate: 323865
Y Coordinate: 399921
Coord: 323865:399921
AutoID: Not reported
Ownership Type: unknown
Ownership: DEP Case
PStatus: DEP Case
PI Number: G000028777
Owner Name: Not reported
Owner Address + Owner Street: Not reported
Owner City: Not reported
Owner State: Not reported
Owner Zip Code: Not reported
Owner County: Not reported
Owner Phone: 9999999999
Owner Fax: 9999999999
Owner Email: Not reported
Owner Organization: Not reported
Authorized Representative: Not reported
Auth Rep Relation to Owner: Not reported
Municipal Contact Name: Not reported
Municipal Contact Street: Not reported
Municipal Contact City: Not reported
Municipal Contact State: Not reported
Municipal Contact Zip Code: Not reported
Municipal Contact Phone: 9999999999

Map ID
Direction
Distance
Elevation

MAP FINDINGS

Site

Database(s)

EDR ID Number
EPA ID Number

HARRY PAPE SITE (Continued)

1007036145

Municipal Contact Fax:	9999999999
Municipal Contact Email:	Not reported
Department:	Not reported
Municipal Contact Title:	Not reported
Contact Relation to Owner:	Not reported
Current Zoning:	Not reported
Proposed Zoning:	Not reported
Copy of Title Insurance:	Not reported
Block:	Not reported
Lot:	Not reported
Development Plan Completed:	Unknown
Market Study Completed:	Unknown
Current Activity:	Not reported
Current Operations:	Not reported
Prior Operations:	Not reported
Deed Restrictions:	Unknown
Easements:	Unknown
Buildings:	Not reported
Condition of Buildings:	Not reported
Square Footage:	Not reported
Total Buildable Space:	Not reported
Lease Price:	Not reported
Tax Certificate:	Unknown
Tax Lien:	Unknown
Other Liens/Judgements:	No
Traffic Study:	Unknown
Road Access:	Not reported
Waterfront Access:	Unknown
Airport Access:	Unknown
Public Transportation Access:	Unknown
Major Highway Name:	Not reported
Major Highway Interchange:	Not reported
Major Highway Miles Away:	Not reported
Local Highway Name:	Not reported
Local Highway Interchange:	Not reported
Local Highway Miles Away:	Not reported
Rail Type:	Not reported
Rail Name:	Not reported
Rail Station:	Not reported
Rail Miles Away:	Not reported
Public Water:	Unknown
Electric:	Unknown
Gas:	Unknown
Public Sewer:	Unknown
Telephone:	Unknown
Cable:	Unknown
Fiber Optics:	Unknown
Wetlands:	No
Sensitive Ecosystems/Habitats:	No
Endangered Species:	No
Historic/Archeological Site:	No
100 Year Flood Plain:	No
500 Year Flood Plain:	No
Environmental Report Copies:	Yes
List Containing Site:	Not reported
Preliminary Assessment:	No
Site Investigation:	No

Map ID
 Direction
 Distance
 Elevation

MAP FINDINGS

Site

Database(s)

EDR ID Number
 EPA ID Number

HARRY PAPE SITE (Continued)

1007036145

Remedial Investigation:	No
Remedial Action Workplan:	No
Voluntary Cleanup Program:	No
Environmental Litigation:	No
Remediation In Progress:	Yes
Remediation Estimated Complete Date:	Not reported
Regulatory sign-off:	No
Regulatory Sign-Off Description:	Not reported
Other Incentives:	No
Low Interest Rates:	No
HDSRF Grants:	No
TIF:	No
HDSRF Loans:	No
USA Loans:	No
USA Grants:	No
Designated Redevelopment Area:	No
Environmental Opportunity Zone:	No
Tax Rebate or Abatement:	No
Empowerment Zone (Federal):	No
Urban Coordinating Council Neighborhood:	No
Enterprise Community (Federal):	No
Urban Enterprise Zone:	No
Additional Comments:	1) Assigned to Program,6/20/1996 2) C1: No Formal Design - Source Known or Identified-Potential GW Contamination established 6/28/1996
County_int_FK:	4
Municipality_int_FK:	141
Planning Area Designation:	Planning Area 1
Authorized Representative Email:	Not reported
Authorized Representative Phone:	9999999999
General Comments:	Not reported

NJEMS:

Name:	HARRY PAPE & SONS
Address:	1427 HADDON AVE
City,State,Zip:	CAMDEN CITY, NJ 08102
Site Id:	65350
Municipality:	CAMDEN CITY
Municipality Name From Spatial Overlay:	CAMDEN CITY
GNIS Civil Code For Municipality:	885177
Municipal Code (NJ-1040):	0408
X Coord:	323865
Y Coord:	399921
Coord System:	NJ STATE PLANE (NAD83) - USFEET
Coord Type:	Exact Address Match
Coord Origin:	DEP-Program
State Standard Numeric Code From Spatial Overlay:	0408
Unique Feature Number For Municipality From Spatial Overlay:	3400710000
Eleven Digit Hydrologic Unit Code From Spatial Overlay):	02040202110
Fourteen Digit Hydrologic Unit Code From Spatial Overlay:	02040202110060
Watershed Management Area Number From Spatial Overlay:	18
Watershed Management Area Name From Spatial Overlay:	Lower Delaware
Water Region Code From Spatial Overlay:	5
Water Region Name From Spatial Overlay:	Lower Delaware
Sub Watershed Name From Overlay:	Cooper River (below Rt 130)
Watershed Name From Spatial Overlay:	Cooper River

Map ID
 Direction
 Distance
 Elevation

MAP FINDINGS

EDR ID Number
 EPA ID Number

HARRY PAPE SITE (Continued)

1007036145

FINDS:

Registry ID: 110014897031

Click Here:

Environmental Interest/Information System:

US EPA Assessment, Cleanup and Redevelopment Exchange System (ACRES) is an federal online database for Brownfields Grantees to electronically submit data directly to EPA. NJ-NJEMS (New Jersey - New Jersey Environmental Management System). The Department of Environmental Protection (NJDEP) manages large databases of environmental information in this integrated system.

[Click this hyperlink](#) while viewing on your computer to access additional FINDS: detail in the EDR Site Report.

**AR171
 SSW
 1/4-1/2
 0.496 mi.
 2621 ft.**

**HARRY PAPE & SONS
 1427 HADDON AVE
 CAMDEN, NJ
 Site 2 of 4 in cluster AR**

**NJ VCP S103029744
 N/A**

**Relative:
 Higher**

VCP:
 Incident Number: 96-05-16-1442-55
 MOA Execution Date: 06/11/1996
 Type Of Vcp File: HISTORICAL
 Pi Number: Not reported
 Case Type(Case Type): Not reported
 Case Contact: Department Not reported
 Case Contact Name: Not reported
 Case Contact: Organization Dr Arnold Webster Mayor
 Case Contact: Address: Line1 Not reported
 Case Contact: Address: Line2 Not reported
 Case Contact: Address: Line3 Not reported
 Case Contact City,St,Zip: Not reported

**Actual:
 33 ft.**

**AR172
 SSW
 1/4-1/2
 0.496 mi.
 2621 ft.**

**HARRY K. PAPE & SONS
 1427-1429 HADDON AVE
 CAMDEN CITY, NJ 08103
 Site 3 of 4 in cluster AR**

**NJ BROWNFIELDS S110746858
 N/A**

**Relative:
 Higher**

BROWNFIELDS:
 Name: HARRY K. PAPE & SONS
 Address: 1427-1429 HADDON AVE
 City,State,Zip: CAMDEN CITY, CAMDEN CITY 08103
 Price: Not reported
 Assessed Value: Less than \$250,000
 Property Size: Unknown
 Annual Taxes: Not reported
 Representative Address: Not reported
 Representative City/State/Zip: Not reported
 Submitter Name: Not reported
 Submitter Address1: Not reported
 Submitter Address2: Not reported
 Submitter City: Not reported
 Submitter State: Not reported

**Actual:
 33 ft.**

Map ID
Direction
Distance
Elevation

MAP FINDINGS

Site

Database(s)

EDR ID Number
EPA ID Number

HARRY K. PAPE & SONS (Continued)

S110746858

Submitter Zip:	Not reported
Submitter Email:	Not reported
Submitter Phone:	Not reported
Transaction Type:	Not reported
Transfer Type:	Not reported
Site Number:	534
X Coordinate:	Not reported
Y Coordinate:	Not reported
Coord:	0:0
AutoID:	Not reported
Ownership Type:	Private
Ownership:	Individual
PStatus:	Incomplete
PI Number:	Not reported
Owner Name:	Charles Lyons
Owner Address + Owner Street:	City Hall, Room 109
Owner City:	Camden
Owner State:	NJ
Owner Zip Code:	08101
Owner County:	Not reported
Owner Phone:	8567577619
Owner Fax:	9999999999
Owner Email:	chlyons@ci.camden.nj.us
Owner Organization:	Department of Development & Planning
Authorized Representative:	UK
Auth Rep Relation to Owner:	City
Municipal Contact Name:	The Unity Community Center Same
Municipal Contact Street:	1544 Mount Ephraim Avenue
Municipal Contact City:	Camden
Municipal Contact State:	NJ
Municipal Contact Zip Code:	08104
Municipal Contact Phone:	0000000000
Municipal Contact Fax:	9999999999
Municipal Contact Email:	njbrownfields@njra.state.nj.us
Department:	Not reported
Municipal Contact Title:	Chief of Planning ? Division of Planning
Contact Relation to Owner:	UK
Current Zoning:	Mixed Use
Proposed Zoning:	Unknown
Copy of Title Insurance:	Not reported
Block:	1336
Lot:	43
Development Plan Completed:	Unknown
Market Study Completed:	Unknown
Current Activity:	Under used (not fully used)
Current Operations:	NONE
Prior Operations:	Former Auto Parts store and service satation
Deed Restrictions:	No
Easements:	Unknown
Buildings:	0
Condition of Buildings:	Not reported
Square Footage:	Not reported
Total Buildable Space:	Not reported
Lease Price:	Not reported
Tax Certificate:	Yes
Tax Lien:	Yes
Other Liens/Judgements:	No

Map ID
Direction
Distance
Elevation

MAP FINDINGS

Site

Database(s)

EDR ID Number
EPA ID Number

HARRY K. PAPE & SONS (Continued)

S110746858

Traffic Study:	Unknown
Road Access:	Not reported
Waterfront Access:	Unknown
Airport Access:	Unknown
Public Transportation Access:	Yes
Major Highway Name:	I 676
Major Highway Interchange:	Not reported
Major Highway Miles Away:	< 1
Local Highway Name:	X
Local Highway Interchange:	Not reported
Local Highway Miles Away:	Not reported
Rail Type:	Not reported
Rail Name:	Not reported
Rail Station:	Not reported
Rail Miles Away:	Not reported
Public Water:	Yes
Electric:	Yes
Gas:	Yes
Public Sewer:	Yes
Telephone:	Unknown
Cable:	Unknown
Fiber Optics:	Unknown
Wetlands:	Unknown
Sensitive Ecosystems/Habitats:	Unknown
Endangered Species:	Unknown
Historic/Archeological Site:	Unknown
100 Year Flood Plain:	No
500 Year Flood Plain:	Unknown
Environmental Report Copies:	Unknown
List Containing Site:	Not reported
Preliminary Assessment:	Yes
Site Investigation:	Yes
Remedial Investigation:	No
Remedial Action Workplan:	Unknown
Voluntary Cleanup Program:	Unknown
Environmental Litigation:	Unknown
Remediation In Progress:	Unknown
Remediation Estimated Complete Date:	Not reported
Regulatory sign-off:	Unknown
Regulatory Sign-Off Description:	Not reported
Other Incentives:	No
Low Interest Rates:	No
HDSRF Grants:	No
TIF:	No
HDSRF Loans:	No
USA Loans:	No
USA Grants:	No
Designated Redevelopment Area:	No
Environmental Opportunity Zone:	No
Tax Rebate or Abatement:	No
Empowerment Zone (Federal):	No
Urban Coordinating Council Neighborhood:	No
Enterprise Community (Federal):	No
Urban Enterprise Zone:	No
Additional Comments:	Not reported
County_int_FK:	4
Municipality_int_FK:	141

Map ID
 Direction
 Distance
 Elevation

MAP FINDINGS

Site

Database(s)

EDR ID Number
 EPA ID Number

HARRY K. PAPE & SONS (Continued)

S110746858

Planning Area Designation: Planning Area 1
 Authorized Representative Email: Not reported
 Authorized Representative Phone: 9999999999
 General Comments: UK

AR173
SSW
1/4-1/2
0.496 mi.
2621 ft.

HARRY PAPE SITE
1427 HADDON AVENUE
CAMDEN, NJ 8102

US BROWNFIELDS

1014949029
N/A

Site 4 of 4 in cluster AR

Relative:
Higher
Actual:
33 ft.

US BROWNFIELDS:

Name: HARRY PAPE SITE
 Address: 1427 HADDON AVENUE
 City,State,Zip: CAMDEN, NJ 8102
 Recipient Name: Camden, City of
 Grant Type: Assessment
 Property Number: -
 Parcel size: 0.1
 Latitude: 39.929966
 Longitude: -75.100027
 HCM Label: Address Matching-House Number
 Map Scale: 100000
 Point of Reference: Entrance Point of a Facility or Station
 Highlights: -
 Datum: North American Datum of 1983
 Acres Property ID: 13062
 IC Data Access: -
 Start Date: -
 Redev Completion Date: -
 Completed Date: -
 Acres Cleaned Up: -
 Cleanup Funding: -
 Cleanup Funding Source: -
 Assessment Funding: -
 Assessment Funding Source: -
 Redevelopment Funding: -
 Redev. Funding Source: -
 Redev. Funding Entity Name: -
 Redevelopment Start Date: -
 Assessment Funding Entity: -
 Cleanup Funding Entity: -
 Grant Type: -
 Accomplishment Type: Phase I Environmental Assessment
 Accomplishment Count: N
 Cooperative Agreement Number: 99254301
 Start Date: 12/31/1996
 Ownership Entity: -
 Completion Date: 12/31/1997
 Current Owner: -
 Did Owner Change: -
 Cleanup Required: N
 Video Available: -
 Photo Available: -
 Institutional Controls Required: -
 IC Category Proprietary Controls: -
 IC Cat. Info. Devices: -
 IC Cat. Gov. Controls: -

Map ID
Direction
Distance
Elevation

MAP FINDINGS

Site

Database(s)

EDR ID Number
EPA ID Number

HARRY PAPE SITE (Continued)

1014949029

IC Cat. Enforcement Permit Tools: -
IC in place date: -
IC in place: U
State/tribal program date: -
State/tribal program ID: -
State/tribal NFA date: -
Air cleaned: -
Asbestos found: -
Asbestos cleaned: -
Controlled substance found: -
Controlled substance cleaned: -
Drinking water affected: -
Drinking water cleaned: -
Groundwater affected: -
Groundwater cleaned: -
Lead contaminant found: -
Lead cleaned up: -
No media affected: -
Unknown media affected: -
Other cleaned up: -
Other metals found: -
Other metals cleaned: -
Other contaminants found: -
Other contams found description: -
PAHs found: -
PAHs cleaned up: -
PCBs found: -
PCBs cleaned up: -
Petro products found: -
Petro products cleaned: -
Sediments found: -
Sediments cleaned: -
Soil affected: -
Soil cleaned up: -
Surface water cleaned: -
VOCs found: -
VOCs cleaned: -
Cleanup other description: -
Num. of cleanup and re-dev. jobs: -
Past use greenspace acreage: -
Past use residential acreage: -
Surface Water: -
Past use commercial acreage: -
Past use industrial acreage: -
Future use greenspace acreage: -
Future use residential acreage: -
Future use commercial acreage: -
Future use industrial acreage: -
Superfund Fed. landowner flag: -
Arsenic cleaned up: -
Cadmium cleaned up: -
Chromium cleaned up: -
Copper cleaned up: -
Iron cleaned up: -
mercury cleaned up: -
Nickel Cleaned Up: -
No clean up: -

Map ID
 Direction
 Distance
 Elevation

MAP FINDINGS

Site

Database(s)

EDR ID Number
 EPA ID Number

HARRY PAPE SITE (Continued)

1014949029

Pesticides cleaned up: -
 Selenium cleaned up: -
 SVOCs cleaned up: -
 Unknown clean up: -
 Arsenic contaminant found: -
 Cadmium contaminant found: -
 Chromium contaminant found: -
 Copper contaminant found: -
 Iron contaminant found: -
 Mercury contaminant found: -
 Nickel contaminant found: -
 No contaminant found: -
 Pesticides contaminant found: -
 Selenium contaminant found: -
 SVOCs contaminant found: -
 Unknown contaminant found: -
 Future Use: Multistory -
 Media affected Bluiding Material: -
 Media affected indoor air: -
 Building material media cleaned up: -
 Indoor air media cleaned up: -
 Unknown media cleaned up: -
 Past Use: Multistory -
 Property Description: -
 Below Poverty Number: 3727
 Below Poverty Percent: 35.58
 Meidan Income: 12755
 Meidan Income Number: 6238
 Meidan Income Percent: 59.55
 Vacant Housing Number: 877
 Vacant Housing Percent: 20.19
 Unemployed Number: 1026
 Unemployed Percent: 9.79

Name: HARRY PAPE SITE
 Address: 1427 HADDON AVENUE
 City,State,Zip: CAMDEN, NJ 8102
 Recipient Name: Camden, City of
 Grant Type: Assessment
 Property Number: -
 Parcel size: 0.1
 Latitude: 39.929966
 Longitude: -75.100027
 HCM Label: Address Matching-House Number
 Map Scale: 100000
 Point of Reference: Entrance Point of a Facility or Station
 Highlights: -
 Datum: North American Datum of 1983
 Acres Property ID: 13062
 IC Data Access: -
 Start Date: -
 Redev Completion Date: -
 Completed Date: -
 Acres Cleaned Up: -
 Cleanup Funding: -
 Cleanup Funding Source: -
 Assessment Funding: -

Map ID
Direction
Distance
Elevation

MAP FINDINGS

Site

Database(s)

EDR ID Number
EPA ID Number

HARRY PAPE SITE (Continued)

1014949029

Assessment Funding Source: -
Redevelopment Funding: -
Redev. Funding Source: -
Redev. Funding Entity Name: -
Redevelopment Start Date: -
Assessment Funding Entity: -
Cleanup Funding Entity: -
Grant Type: -
Accomplishment Type: Phase II Environmental Assessment
Accomplishment Count: N
Cooperative Agreement Number: 99254301
Start Date: 12/31/1997
Ownership Entity: -
Completion Date: 11/30/1999
Current Owner: -
Did Owner Change: -
Cleanup Required: N
Video Available: -
Photo Available: -
Institutional Controls Required: -
IC Category Proprietary Controls: -
IC Cat. Info. Devices: -
IC Cat. Gov. Controls: -
IC Cat. Enforcement Permit Tools: -
IC in place date: -
IC in place: U
State/tribal program date: -
State/tribal program ID: -
State/tribal NFA date: -
Air cleaned: -
Asbestos found: -
Asbestos cleaned: -
Controlled substance found: -
Controlled substance cleaned: -
Drinking water affected: -
Drinking water cleaned: -
Groundwater affected: -
Groundwater cleaned: -
Lead contaminant found: -
Lead cleaned up: -
No media affected: -
Unknown media affected: -
Other cleaned up: -
Other metals found: -
Other metals cleaned: -
Other contaminants found: -
Other contams found description: -
PAHs found: -
PAHs cleaned up: -
PCBs found: -
PCBs cleaned up: -
Petro products found: -
Petro products cleaned: -
Sediments found: -
Sediments cleaned: -
Soil affected: -
Soil cleaned up: -

Map ID
 Direction
 Distance
 Elevation

MAP FINDINGS

Site

Database(s)

EDR ID Number
 EPA ID Number

HARRY PAPE SITE (Continued)

1014949029

Surface water cleaned:	-
VOCs found:	-
VOCs cleaned:	-
Cleanup other description:	-
Num. of cleanup and re-dev. jobs:	-
Past use greenspace acreage:	-
Past use residential acreage:	-
Surface Water:	-
Past use commercial acreage:	-
Past use industrial acreage:	-
Future use greenspace acreage:	-
Future use residential acreage:	-
Future use commercial acreage:	-
Future use industrial acreage:	-
Superfund Fed. landowner flag:	-
Arsenic cleaned up:	-
Cadmium cleaned up:	-
Chromium cleaned up:	-
Copper cleaned up:	-
Iron cleaned up:	-
mercury cleaned up:	-
Nickel Cleaned Up:	-
No clean up:	-
Pesticides cleaned up:	-
Selenium cleaned up:	-
SVOCs cleaned up:	-
Unknown clean up:	-
Arsenic contaminant found:	-
Cadmium contaminant found:	-
Chromium contaminant found:	-
Copper contaminant found:	-
Iron contaminant found:	-
Mercury contaminant found:	-
Nickel contaminant found:	-
No contaminant found:	-
Pesticides contaminant found:	-
Selenium contaminant found:	-
SVOCs contaminant found:	-
Unknown contaminant found:	-
Future Use: Multistory	-
Media affected Bluiding Material:	-
Media affected indoor air:	-
Building material media cleaned up:	-
Indoor air media cleaned up:	-
Unknown media cleaned up:	-
Past Use: Multistory	-
Property Description:	-
Below Poverty Number:	3727
Below Poverty Percent:	35.58
Meidan Income:	12755
Meidan Income Number:	6238
Meidan Income Percent:	59.55
Vacant Housing Number:	877
Vacant Housing Percent:	20.19
Unemployed Number:	1026
Unemployed Percent:	9.79

MAP FINDINGS

Map ID
 Direction
 Distance
 Elevation

Site

Database(s)

EDR ID Number
 EPA ID Number

AL174 **NICKS AUTO PARTS**
North **2005 HIGH ST**
1/4-1/2 **CAMDEN, NJ 08101**
0.497 mi.
2624 ft. **Site 3 of 4 in cluster AL**

NJ SHWS **S111711001**
NJ NJEMS **N/A**

Relative:
Higher
Actual:
19 ft.

SHWS:
 Name: NJ TRANSIT RIVER LINE CAMDEN COUNTY
 Address: 2005 HIGH ST
 City,State,Zip: CAMDEN CITY, NJ
 Site ID: 59478
 Status: Active
 Home Owner: No
 PI Number: 569857

Detail As Of April 2012:
 X Coord Site: Not reported
 X Coord PI: Not reported
 Y Coord Site: Not reported
 Y Coord PI: Not reported

NJEMS:
 Name: NICKS AUTO PARTS
 Address: 2005 HIGH ST
 City,State,Zip: CAMDEN, NJ 08101
 Site Id: 59478
 Municipality: CAMDEN CITY
 Municipality Name From Spatial Overlay: CAMDEN CITY
 GNIS Civil Code For Municipality: 885177
 Municipal Code (NJ-1040): 0408
 X Coord: 325099
 Y Coord: 406082
 Coord System: NJ STATE PLANE (NAD83) - USFEET
 Coord Type: Exact Address Match
 Coord Orign: DEP-GIS
 State Standard Numeric Code From Spatial Overlay: 0408
 Unique Feature Number For Municipality From Spatial Overlay: 3400710000
 Eleven Digit Hydrologic Unit Code From Spatial Overlay): 02040202110
 Fourteen Digit Hydrologic Unit Code From Spatial Overlay: 02040202110060
 Watershed Management Area Number From Spatial Overlay: 18
 Watershed Management Area Name From Spatial Overlay: Lower Delaware
 Water Region Code From Spatial Overlay: 5
 Water Region Name From Spatial Overlay: Lower Delaware
 Sub Watershed Name From Overlay: Cooper River (below Rt 130)
 Watershed Name From Spatial Overlay: Cooper River

AL175 **NICKS AUTO PARTS**
North **2005 HIGH ST**
1/4-1/2 **CAMDEN CITY, NJ**
0.497 mi.
2624 ft. **Site 4 of 4 in cluster AL**

NJ SHWS **S125907107**
N/A

Relative:
Higher
Actual:
19 ft.

SHWS:
 Name: NICKS AUTO PARTS
 Address: 2005 HIGH ST
 City,State,Zip: CAMDEN CITY, NJ
 Site ID: 59478
 Status: Active
 Home Owner: Not reported
 PI Number: 90757

Map ID
Direction
Distance
Elevation

MAP FINDINGS

Site

Database(s)

EDR ID Number
EPA ID Number

NICKS AUTO PARTS (Continued)

S125907107

Detail As Of April 2012:

X Coord Site: Not reported
X Coord PI: Not reported
Y Coord Site: Not reported
Y Coord PI: Not reported

AQ176
ESE
1/4-1/2
0.500 mi.
2640 ft.

FORMER NELSON AUTO LEASING
2825 ADMIRAL WILSON BLVD
PENNSAUKEN TWP, NJ 08104
Site 2 of 3 in cluster AQ

NJ SHWS **U003947505**
NJ HIST HWS **N/A**
NJ LUST
NJ UST
NJ BROWNFIELDS

Relative:
Lower

SHWS:
Name: FORMER NELSON AUTO LEASING
Address: 2825 ADMIRAL WILSON BLVD
City,State,Zip: PENNSAUKEN TWP, NJ
Site ID: 22968
Status: Closed
Home Owner: No
PI Number: 127428

Actual:
14 ft.

Detail As Of April 2012:

X Coord Site: 327483
X Coord PI: 327555
Y Coord Site: 402306
Y Coord PI: 402308

HIST SHWS:

Case Status: **Active**
Status Date: 9/24/2001
Case ID: 127428
Contact: BSCM
Sub Section Label: A: Sites with On-Site Sources of Contamination
Site Municipality: 0427
Remedial Level Code: C2
Classification exception area dt: None
Classification exception area dt: Not reported
Deed Notice Status: None
Deed Notice Date: Not reported
Engineering Control Status: None
Engineering Control Date: Not reported
National Priorities List Status: Not reported
National Priorities List Date: Not reported
X Coordinate: 327555
Y Coordinate: 402308
Coordinate System: NJ State Plane (NAD83) - USFEET

LUST:

Name: FORMER NELSON AUTO LEASING
Address: 2825 ADMIRAL WILSON BLVD
City,State,Zip: PENNSAUKEN TWP, NJ
Case ID: 127428
Activity Number: LSR120001

UST:

Facility ID: 127428

Map ID
Direction
Distance
Elevation

MAP FINDINGS

Site

Database(s)

EDR ID Number
EPA ID Number

FORMER NELSON AUTO LEASING (Continued)

U003947505

Contact:

Owner Name: STEVE BURKE
Organization: DELAWARE RIVER PORT AUTHORITY
Contact Type(UST Reg): Tank Owner
Contact Address (UST Reg): PO BOX 1949
Contact Address 2 (UST Reg): Not reported
Conact City,St,Zip (UST Reg): Camden, NJ 081011949

Tanks:

Tank Id: TANK-2
Tank Number: 01
Tank Status: Removed
Tank Status Date: 05/08/2000
Install Date: 01/01/1944
Tank Contents: Waste Oil
Tank Size: 550
Tank Compliance: No
Overfill: Not reported
Compliance Monitoring?: No
Overfill Protection: Not reported
Spill Containment: Not reported
Tank Wellhead Protection: Not reported
Tank/Pipe Construction Type: Pipe Bare steel
Tank/Pipe Construction Type: Tank Bare steel
Tank/Pipe Monitor: Pipe None
Tank/Pipe Monitor: Tank None

Tank Id: TANK-3
Tank Number: 02
Tank Status: Removed
Tank Status Date: 05/08/2000
Install Date: 01/01/1944
Tank Contents: Waste Oil
Tank Size: 550
Tank Compliance: No
Overfill: Not reported
Compliance Monitoring?: No
Overfill Protection: Not reported
Spill Containment: Not reported
Tank Wellhead Protection: Not reported
Tank/Pipe Construction Type: Pipe Bare steel
Tank/Pipe Construction Type: Tank Bare steel
Tank/Pipe Monitor: Pipe None
Tank/Pipe Monitor: Tank None

BROWNFIELDS:

Name: FORMER NELSON AUTO LEASING
Address: 2825 ADMIRAL WILSON BLVD
City,State,Zip: PENNSAUKEN TOWNSHIP, PENNSAUKEN TOWNSHIP 08105
Price: Not reported
Assessed Value: Not reported
Property Size: Unknown
Annual Taxes: Not reported
Representative Address: Not reported

Map ID
Direction
Distance
Elevation

MAP FINDINGS

Site

Database(s)

EDR ID Number
EPA ID Number

FORMER NELSON AUTO LEASING (Continued)

U003947505

Representative City/State/Zip:	Not reported
Submitter Name:	Not reported
Submitter Address1:	Not reported
Submitter Address2:	Not reported
Submitter City:	Not reported
Submitter State:	Not reported
Submitter Zip:	Not reported
Submitter Email:	Not reported
Submitter Phone:	Not reported
Transaction Type:	Not reported
Transfer Type:	Not reported
Site Number:	5394
X Coordinate:	327555
Y Coordinate:	402308
Coord:	327555:402308
AutoID:	Not reported
Ownership Type:	unknown
Ownership:	DEP Case
PStatus:	DEP Case
PI Number:	127428
Owner Name:	Not reported
Owner Address + Owner Street:	Not reported
Owner City:	Not reported
Owner State:	Not reported
Owner Zip Code:	Not reported
Owner County:	Not reported
Owner Phone:	9999999999
Owner Fax:	9999999999
Owner Email:	Not reported
Owner Organization:	Not reported
Authorized Representative:	Not reported
Auth Rep Relation to Owner:	Not reported
Municipal Contact Name:	Not reported
Municipal Contact Street:	Not reported
Municipal Contact City:	Not reported
Municipal Contact State:	Not reported
Municipal Contact Zip Code:	Not reported
Municipal Contact Phone:	9999999999
Municipal Contact Fax:	9999999999
Municipal Contact Email:	Not reported
Department:	Not reported
Municipal Contact Title:	Not reported
Contact Relation to Owner:	Not reported
Current Zoning:	Not reported
Proposed Zoning:	Not reported
Copy of Title Insurance:	Not reported
Block:	Not reported
Lot:	Not reported
Development Plan Completed:	Unknown
Market Study Completed:	Unknown
Current Activity:	Not reported
Current Operations:	Not reported
Prior Operations:	Not reported
Deed Restrictions:	Unknown
Easements:	Unknown
Buildings:	Not reported
Condition of Buildings:	Not reported

Map ID
Direction
Distance
Elevation

MAP FINDINGS

Site

Database(s)

EDR ID Number
EPA ID Number

FORMER NELSON AUTO LEASING (Continued)

U003947505

Square Footage:	Not reported
Total Buildable Space:	Not reported
Lease Price:	Not reported
Tax Certificate:	Unknown
Tax Lien:	Unknown
Other Liens/Judgements:	No
Traffic Study:	Unknown
Road Access:	Not reported
Waterfront Access:	Unknown
Airport Access:	Unknown
Public Transportation Access:	Unknown
Major Highway Name:	Not reported
Major Highway Interchange:	Not reported
Major Highway Miles Away:	Not reported
Local Highway Name:	Not reported
Local Highway Interchange:	Not reported
Local Highway Miles Away:	Not reported
Rail Type:	Not reported
Rail Name:	Not reported
Rail Station:	Not reported
Rail Miles Away:	Not reported
Public Water:	Unknown
Electric:	Unknown
Gas:	Unknown
Public Sewer:	Unknown
Telephone:	Unknown
Cable:	Unknown
Fiber Optics:	Unknown
Wetlands:	No
Sensitive Ecosystems/Habitats:	No
Endangered Species:	No
Historic/Archeological Site:	No
100 Year Flood Plain:	No
500 Year Flood Plain:	No
Environmental Report Copies:	Yes
List Containing Site:	Not reported
Preliminary Assessment:	No
Site Investigation:	No
Remedial Investigation:	No
Remedial Action Workplan:	No
Voluntary Cleanup Program:	No
Environmental Litigation:	No
Remediation In Progress:	Yes
Remediation Estimated Complete Date:	Not reported
Regulatory sign-off:	No
Regulatory Sign-Off Description:	Not reported
Other Incentives:	No
Low Interest Rates:	No
HDSRF Grants:	No
TIF:	No
HDSRF Loans:	No
USA Loans:	No
USA Grants:	No
Designated Redevelopment Area:	No
Environmental Opportunity Zone:	No
Tax Rebate or Abatement:	No
Empowerment Zone (Federal):	No

Map ID
Direction
Distance
Elevation

MAP FINDINGS

Site

Database(s)

EDR ID Number
EPA ID Number

FORMER NELSON AUTO LEASING (Continued)

U003947505

Urban Coordinating Council Neighborhood: No
Enterprise Community (Federal): No
Urban Enterprise Zone: No
Additional Comments: 1) Assigned to Program,9/24/2001 2) C2: Formal Design - Known Source
or Release with GW Contamination established 9/24/2001
County_int_FK: 4
Municipality_int_FK: 160
Planning Area Designation: Planning Area 1
Authorized Representative Email: Not reported
Authorized Representative Phone: 9999999999
General Comments: Not reported

177
SSE
1/2-1
0.501 mi.
2646 ft.

1598 EUCLID AVENUE
1598 EUCLID AVE
CAMDEN CITY, NJ

NJ SHWS S109302034
N/A

Relative:
Higher
Actual:
37 ft.

SHWS:
Name: 1598 EUCLID AVENUE
Address: 1598 EUCLID AVE
City,State,Zip: CAMDEN CITY, NJ
Site ID: 371113
Status: Pending
Home Owner: Not reported
PI Number: 459225

Detail As Of April 2012:
X Coord Site: 325293
X Coord PI: Not reported
Y Coord Site: 400091
Y Coord PI: Not reported

AQ178
ESE
1/2-1
0.501 mi.
2647 ft.

GATEWAY PARK PROPERTIES PARCELS S34 & S36
2920 ADMIRAL WILSON BLVD
PENNSAUKEN TWP, NJ 08109
Site 3 of 3 in cluster AQ

NJ SHWS S118963040
NJ ENG CONTROLS N/A
NJ INST CONTROL
NJ Release

Relative:
Lower
Actual:
14 ft.

SHWS:
Name: GATEWAY PARK PROPERTIES PARCELS S34 & S36
Address: 2920 ADMIRAL WILSON BLVD
City,State,Zip: PENNSAUKEN TWP, NJ
Site ID: 9878
Status: Closed
Home Owner: No
PI Number: 007632

Detail As Of April 2012:
X Coord Site: Not reported
X Coord PI: Not reported
Y Coord Site: Not reported
Y Coord PI: Not reported

ENG CONTROLS:
Name: GATEWAY PARK PROPERTIES PARCELS S34 & S36
Address: 2920 ADMIRAL WILSON BLVD

Map ID
Direction
Distance
Elevation

MAP FINDINGS

Site

Database(s)

EDR ID Number
EPA ID Number

GATEWAY PARK PROPERTIES PARCELS S34 & S36 (Continued)

S118963040

Address 2: Not reported
City,State,Zip: PENNSAUKEN TWP, NJ 08109
PI Number: 007632
PI Name: GATEWAY PARK PROPERTIES PARCELS S34 & S36
DER Filed Date: 12/01/2016
DER Lifted Date: Not reported
DER Deed Usage (SI): Restricted
Deed Specific Requirement: Asphalt Cap
Deed Parameter Desc: Benzo(a)anthracene
Deed Depth: 3
Entire Site Restricted: Yes
Property Block: 6701
Property Lot: 1
X Coord: 327160.58
Y Coord: 401982.44

Name: GATEWAY PARK PROPERTIES PARCELS S34 & S36
Address: 2920 ADMIRAL WILSON BLVD
Address 2: Not reported
City,State,Zip: PENNSAUKEN TWP, NJ 08109
PI Number: 007632
PI Name: GATEWAY PARK PROPERTIES PARCELS S34 & S36
DER Filed Date: 12/01/2016
DER Lifted Date: Not reported
DER Deed Usage (SI): Restricted
Deed Specific Requirement: Asphalt Cap
Deed Parameter Desc: Benzo(a)pyrene
Deed Depth: 3
Entire Site Restricted: Yes
Property Block: 6701
Property Lot: 1
X Coord: 327160.58
Y Coord: 401982.44

Name: GATEWAY PARK PROPERTIES PARCELS S34 & S36
Address: 2920 ADMIRAL WILSON BLVD
Address 2: Not reported
City,State,Zip: PENNSAUKEN TWP, NJ 08109
PI Number: 007632
PI Name: GATEWAY PARK PROPERTIES PARCELS S34 & S36
DER Filed Date: 12/01/2016
DER Lifted Date: Not reported
DER Deed Usage (SI): Restricted
Deed Specific Requirement: Asphalt Cap
Deed Parameter Desc: Benzo(b)fluoranthene
Deed Depth: 3
Entire Site Restricted: Yes
Property Block: 6701
Property Lot: 1
X Coord: 327160.58
Y Coord: 401982.44

Name: GATEWAY PARK PROPERTIES PARCELS S34 & S36
Address: 2920 ADMIRAL WILSON BLVD
Address 2: Not reported
City,State,Zip: PENNSAUKEN TWP, NJ 08109
PI Number: 007632

Map ID
Direction
Distance
Elevation

MAP FINDINGS

Site

Database(s)

EDR ID Number
EPA ID Number

GATEWAY PARK PROPERTIES PARCELS S34 & S36 (Continued)

S118963040

PI Name: GATEWAY PARK PROPERTIES PARCELS S34 & S36
DER Filed Date: 12/01/2016
DER Lifted Date: Not reported
DER Deed Usage (SI): Restricted
Deed Specific Requirement: Asphalt Cap
Deed Parameter Desc: Dibenzo(a,h)anthracene
Deed Depth: 3
Entire Site Restricted: Yes
Property Block: 6701
Property Lot: 1
X Coord: 327160.58
Y Coord: 401982.44

Name: GATEWAY PARK PROPERTIES PARCELS S34 & S36
Address: 2920 ADMIRAL WILSON BLVD
Address 2: Not reported
City,State,Zip: PENNSAUKEN TWP, NJ 08109
PI Number: 007632
PI Name: GATEWAY PARK PROPERTIES PARCELS S34 & S36
DER Filed Date: 12/01/2016
DER Lifted Date: Not reported
DER Deed Usage (SI): Restricted
Deed Specific Requirement: Asphalt Cap
Deed Parameter Desc: Indeno(1,2,3-cd)pyrene
Deed Depth: 3
Entire Site Restricted: Yes
Property Block: 6701
Property Lot: 1
X Coord: 327160.58
Y Coord: 401982.44

Name: GATEWAY PARK PROPERTIES PARCELS S34 & S36
Address: 2920 ADMIRAL WILSON BLVD
Address 2: Not reported
City,State,Zip: PENNSAUKEN TWP, NJ 08109
PI Number: 007632
PI Name: GATEWAY PARK PROPERTIES PARCELS S34 & S36
DER Filed Date: 12/01/2016
DER Lifted Date: Not reported
DER Deed Usage (SI): Restricted
Deed Specific Requirement: Asphalt Cap
Deed Parameter Desc: PCBs
Deed Depth: 3
Entire Site Restricted: Yes
Property Block: 6701
Property Lot: 1
X Coord: 327160.58
Y Coord: 401982.44

Name: GATEWAY PARK PROPERTIES PARCELS S34 & S36
Address: 2920 ADMIRAL WILSON BLVD
Address 2: Not reported
City,State,Zip: PENNSAUKEN TWP, NJ 08109
PI Number: 007632
PI Name: GATEWAY PARK PROPERTIES PARCELS S34 & S36
DER Filed Date: 12/01/2016
DER Lifted Date: Not reported

Map ID
Direction
Distance
Elevation

MAP FINDINGS

Site

Database(s)

EDR ID Number
EPA ID Number

GATEWAY PARK PROPERTIES PARCELS S34 & S36 (Continued)

S118963040

DER Deed Usage (SI): Restricted
Deed Specific Requirement: Asphalt Cap
Deed Parameter Desc: Benzo(a)anthracene
Deed Depth: 3
Entire Site Restricted: Yes
Property Block: 6702
Property Lot: 1
X Coord: 327160.58
Y Coord: 401982.44

Name: GATEWAY PARK PROPERTIES PARCELS S34 & S36
Address: 2920 ADMIRAL WILSON BLVD
Address 2: Not reported
City,State,Zip: PENNSAUKEN TWP, NJ 08109
PI Number: 007632
PI Name: GATEWAY PARK PROPERTIES PARCELS S34 & S36
DER Filed Date: 12/01/2016
DER Lifted Date: Not reported
DER Deed Usage (SI): Restricted
Deed Specific Requirement: Asphalt Cap
Deed Parameter Desc: Benzo(a)pyrene
Deed Depth: 3
Entire Site Restricted: Yes
Property Block: 6702
Property Lot: 1
X Coord: 327160.58
Y Coord: 401982.44

Name: GATEWAY PARK PROPERTIES PARCELS S34 & S36
Address: 2920 ADMIRAL WILSON BLVD
Address 2: Not reported
City,State,Zip: PENNSAUKEN TWP, NJ 08109
PI Number: 007632
PI Name: GATEWAY PARK PROPERTIES PARCELS S34 & S36
DER Filed Date: 12/01/2016
DER Lifted Date: Not reported
DER Deed Usage (SI): Restricted
Deed Specific Requirement: Asphalt Cap
Deed Parameter Desc: Benzo(b)fluoranthene
Deed Depth: 3
Entire Site Restricted: Yes
Property Block: 6702
Property Lot: 1
X Coord: 327160.58
Y Coord: 401982.44

Name: GATEWAY PARK PROPERTIES PARCELS S34 & S36
Address: 2920 ADMIRAL WILSON BLVD
Address 2: Not reported
City,State,Zip: PENNSAUKEN TWP, NJ 08109
PI Number: 007632
PI Name: GATEWAY PARK PROPERTIES PARCELS S34 & S36
DER Filed Date: 12/01/2016
DER Lifted Date: Not reported
DER Deed Usage (SI): Restricted
Deed Specific Requirement: Asphalt Cap
Deed Parameter Desc: Dibenzo(a,h)anthracene

Map ID
Direction
Distance
Elevation

MAP FINDINGS

Site

Database(s)

EDR ID Number
EPA ID Number

GATEWAY PARK PROPERTIES PARCELS S34 & S36 (Continued)

S118963040

Deed Depth: 3
Entire Site Restricted: Yes
Property Block: 6702
Property Lot: 1
X Coord: 327160.58
Y Coord: 401982.44

Name: GATEWAY PARK PROPERTIES PARCELS S34 & S36
Address: 2920 ADMIRAL WILSON BLVD
Address 2: Not reported
City,State,Zip: PENNSAUKEN TWP, NJ 08109
PI Number: 007632
PI Name: GATEWAY PARK PROPERTIES PARCELS S34 & S36
DER Filed Date: 12/01/2016
DER Lifted Date: Not reported
DER Deed Usage (SI): Restricted
Deed Specific Requirement: Asphalt Cap
Deed Parameter Desc: Indeno(1,2,3-cd)pyrene
Deed Depth: 3
Entire Site Restricted: Yes
Property Block: 6702
Property Lot: 1
X Coord: 327160.58
Y Coord: 401982.44

[Click this hyperlink](#) while viewing on your computer to access
26 additional NJ ENG: record(s) in the EDR Site Report.

INST CONTROL:

Name: GATEWAY PARK PROPERTIES PARCELS S34 & S36
Address: 2920 ADMIRAL WILSON BLVD
Address 2: Not reported
City,State,Zip: PENNSAUKEN TWP, NJ 08109
PI Number: 007632
PI Name: GATEWAY PARK PROPERTIES PARCELS S34 & S36
Date Established: 06/30/2000
Date Closed/Lifted: Not reported
Intermediate Durations: Yes
CEA Duration: 999
CEA Case Track #: 9194
CEA Name: SHELL SERVICE STATION
X Coord: 327160.58
Y Coord: 401982.44

CEA Descriptions (SI):

Xylenes (total)
Lead
Benzene
Toluene
Ethylbenzene

NJ Release:

Name: Not reported
Address: 2920 ADMIRAL WILSON BLVD
City,State,Zip: PENNSAUKEN TWP, NJ 08110
Facility Type: Other

Map ID
Direction
Distance
Elevation

MAP FINDINGS

Site

Database(s)

EDR ID Number
EPA ID Number

GATEWAY PARK PROPERTIES PARCELS S34 & S36 (Continued)

S118963040

Facility Phone:	Not reported
Incident Date:	07/29/2016
Incident Time:	Not reported
Trenton Dispatch Log Number:	610237
Case Number:	16-07-29-0954-53
Date Received:	07/29/2016
Nature of Incident:	Not reported
Operator:	Not reported
Incident Type:	Underground Storage Tank
Incident Location:	DRPA PUBLIC PARK
Location:	Not reported
Other Location:	Not reported
Contact Name:	EDWARD HENKE
Caller Name:	Not reported
Caller Title:	Not reported
Caller Address:	Not reported
Caller City,St,Zip:	Not reported
Caller Telephone:	Not reported
Substance(s):	Not reported
Substance Type:	Not reported
Substance Identity:	Not reported
CAS Number:	Not reported
A310 Letter:	Not reported
TCPA Chemical:	Not reported
Hazrds Material:	Not reported
COMU:	Not reported
Ref. Code:	Not reported
Amt Released:	Not reported
Contained:	Not reported
Release Type:	Not reported
Release VE:	Not reported
Injuries:	No
Public Exposure:	No
Facility Evacuation:	No
Police at Scene:	No
Firemen at Scene:	No
Contamination of:	Not reported
Receiving Water:	Not reported
Status at Spill:	Not reported
NJ Spill Date:	Not reported
NJ Spill Time:	Not reported
NJ Spill Name:	Not reported
NJ Spill Title:	Not reported
NJ Spill Phone:	Not reported
Other Date:	Not reported
Other Time:	Not reported
Other Name:	Not reported
Other Title:	Not reported
Other Telephone:	Not reported
Public Evacuation:	No
Assistance Requested:	Not reported
Wind Direction/Speed:	Not reported
Local Municipality Notified:	Not reported
Local Municipality Name:	Not reported
Local Municipality Title:	Not reported
Local Municipality Telephone:	Not reported
Local Municipality Date:	Not reported

Map ID
Direction
Distance
Elevation

MAP FINDINGS

Site

Database(s)

EDR ID Number
EPA ID Number

GATEWAY PARK PROPERTIES PARCELS S34 & S36 (Continued)

S118963040

Local Municipality Time: Not reported
Incident Description: Not reported
Incident Name: Not reported
Incident Referred To: Not reported
Incident Region: Not reported
Incident Telephone: Not reported
Incident Date: Not reported
Incident time: Not reported
Incident ITM: Not reported
Comments: Not reported
Date A310 Letter Printed: Not reported
Date Local Authority Was Notified: Not reported
Date Updated: Not reported
Date Report Faxed to Local Authority: Not reported
Local Authority Notification Date: Not reported
Rep Receive Date: 07/29/2016
Reporter Type: Other
Reporter Name: REDACTED
Reporter Title: REDACTED
Reporter Org: REDACTED
Reporter Address: Not reported
Reporter City,St,Zip: Not reported
Reporter County: Not reported
Incident Status: Terminated
Incident Category Source: Other
Incident Source Name: SHELL OIL PRODUCTS US
Incident Source Address: 20945 SOUTH WILMINGTON AVE
Incident Source Address 2: CARSON
Incident Source City,St,Zip: Out Of State, CA 90810
Incident Source County: Out Of State
DEP Requested: No
Confidential: Not reported
Notify Type: Not reported
Road Closed: Not reported
Direction: Not reported
Responsible Party: Not reported
Responsible Party Name: Not reported
Responsible Party Contact: Not reported
Responsible Party Title: Not reported
Responsible Party Phone: Not reported
Responsible Party Street: Not reported
Responsible Party County: Not reported
Responsible Party City,St,Zip: Not reported
Memo. Of Understanding: Not reported
Drill/trng Exercise: Not reported
Hazardous: Not reported

AS179
WNW
1/2-1
0.503 mi.
2655 ft.

SUBARU NATIONAL SERVICE TRAINING CENTER
79 NEWTON AVE
CAMDEN CITY, NJ 08103
Site 1 of 2 in cluster AS

NJ SHWS S121487060
NJ ENG CONTROLS N/A
NJ ISRA

Relative:
Higher
Actual:
19 ft.

SHWS:
Name: SUBARU NATIONAL SERVICE TRAINING CENTER
Address: 79 NEWTON AVE
City,State,Zip: CAMDEN CITY, NJ
Site ID: 54533

Map ID
Direction
Distance
Elevation

MAP FINDINGS

Site

Database(s)

EDR ID Number
EPA ID Number

SUBARU NATIONAL SERVICE TRAINING CENTER (Continued)

S121487060

Status: Closed
Home Owner: No
PI Number: 023871

Detail As Of April 2012:

X Coord Site: Not reported
X Coord PI: Not reported
Y Coord Site: Not reported
Y Coord PI: Not reported

ENG CONTROLS:

Name: SUBARU NATIONAL SERVICE TRAINING CENTER
Address: 79 NEWTON AVE
Address 2: 1100 1151 WRIGHT AVE FORMER
City,State,Zip: CAMDEN CITY, NJ 08103
PI Number: 023871
PI Name: SUBARU NATIONAL SERVICE TRAINING CENTER
DER Filed Date: 12/31/2018
DER Lifted Date: Not reported
DER Deed Usage (SI): Restricted
Deed Specific Requirement: Asphalt Cap
Deed Parameter Desc: Arsenic
Deed Depth: 4
Entire Site Restricted: Yes
Property Block: 1458
Property Lot: 3
X Coord: 321035
Y Coord: 404845

Name: SUBARU NATIONAL SERVICE TRAINING CENTER
Address: 79 NEWTON AVE
Address 2: 1100 1151 WRIGHT AVE FORMER
City,State,Zip: CAMDEN CITY, NJ 08103
PI Number: 023871
PI Name: SUBARU NATIONAL SERVICE TRAINING CENTER
DER Filed Date: 12/31/2018
DER Lifted Date: Not reported
DER Deed Usage (SI): Restricted
Deed Specific Requirement: Asphalt Cap
Deed Parameter Desc: Benzene
Deed Depth: 2
Entire Site Restricted: Yes
Property Block: 1458
Property Lot: 3
X Coord: 321035
Y Coord: 404845

Name: SUBARU NATIONAL SERVICE TRAINING CENTER
Address: 79 NEWTON AVE
Address 2: 1100 1151 WRIGHT AVE FORMER
City,State,Zip: CAMDEN CITY, NJ 08103
PI Number: 023871
PI Name: SUBARU NATIONAL SERVICE TRAINING CENTER
DER Filed Date: 12/31/2018
DER Lifted Date: Not reported
DER Deed Usage (SI): Restricted
Deed Specific Requirement: Asphalt Cap

Map ID
Direction
Distance
Elevation

MAP FINDINGS

Site

Database(s)

EDR ID Number
EPA ID Number

SUBARU NATIONAL SERVICE TRAINING CENTER (Continued)

S121487060

Deed Parameter Desc: Benzo(a)anthracene
Deed Depth: 0.5
Entire Site Restricted: Yes
Property Block: 1458
Property Lot: 3
X Coord: 321035
Y Coord: 404845

Name: SUBARU NATIONAL SERVICE TRAINING CENTER
Address: 79 NEWTON AVE
Address 2: 1100 1151 WRIGHT AVE FORMER
City,State,Zip: CAMDEN CITY, NJ 08103
PI Number: 023871
PI Name: SUBARU NATIONAL SERVICE TRAINING CENTER
DER Filed Date: 12/31/2018
DER Lifted Date: Not reported
DER Deed Usage (SI): Restricted
Deed Specific Requirement: Asphalt Cap
Deed Parameter Desc: Benzo(a)pyrene
Deed Depth: 1
Entire Site Restricted: Yes
Property Block: 1458
Property Lot: 3
X Coord: 321035
Y Coord: 404845

Name: SUBARU NATIONAL SERVICE TRAINING CENTER
Address: 79 NEWTON AVE
Address 2: 1100 1151 WRIGHT AVE FORMER
City,State,Zip: CAMDEN CITY, NJ 08103
PI Number: 023871
PI Name: SUBARU NATIONAL SERVICE TRAINING CENTER
DER Filed Date: 12/31/2018
DER Lifted Date: Not reported
DER Deed Usage (SI): Restricted
Deed Specific Requirement: Asphalt Cap
Deed Parameter Desc: Benzo(b)fluoranthene
Deed Depth: 1
Entire Site Restricted: Yes
Property Block: 1458
Property Lot: 3
X Coord: 321035
Y Coord: 404845

Name: SUBARU NATIONAL SERVICE TRAINING CENTER
Address: 79 NEWTON AVE
Address 2: 1100 1151 WRIGHT AVE FORMER
City,State,Zip: CAMDEN CITY, NJ 08103
PI Number: 023871
PI Name: SUBARU NATIONAL SERVICE TRAINING CENTER
DER Filed Date: 12/31/2018
DER Lifted Date: Not reported
DER Deed Usage (SI): Restricted
Deed Specific Requirement: Asphalt Cap
Deed Parameter Desc: Beryllium
Deed Depth: 8
Entire Site Restricted: Yes

Map ID
Direction
Distance
Elevation

MAP FINDINGS

Site

Database(s)

EDR ID Number
EPA ID Number

SUBARU NATIONAL SERVICE TRAINING CENTER (Continued)

S121487060

Property Block: 1458
Property Lot: 3
X Coord: 321035
Y Coord: 404845

Name: SUBARU NATIONAL SERVICE TRAINING CENTER
Address: 79 NEWTON AVE
Address 2: 1100 1151 WRIGHT AVE FORMER
City,State,Zip: CAMDEN CITY, NJ 08103
PI Number: 023871
PI Name: SUBARU NATIONAL SERVICE TRAINING CENTER
DER Filed Date: 12/31/2018
DER Lifted Date: Not reported
DER Deed Usage (SI): Restricted
Deed Specific Requirement: Asphalt Cap
Deed Parameter Desc: Cadmium
Deed Depth: 2
Entire Site Restricted: Yes
Property Block: 1458
Property Lot: 3
X Coord: 321035
Y Coord: 404845

Name: SUBARU NATIONAL SERVICE TRAINING CENTER
Address: 79 NEWTON AVE
Address 2: 1100 1151 WRIGHT AVE FORMER
City,State,Zip: CAMDEN CITY, NJ 08103
PI Number: 023871
PI Name: SUBARU NATIONAL SERVICE TRAINING CENTER
DER Filed Date: 12/31/2018
DER Lifted Date: Not reported
DER Deed Usage (SI): Restricted
Deed Specific Requirement: Asphalt Cap
Deed Parameter Desc: Dibenzo(a,h)anthracene
Deed Depth: 1
Entire Site Restricted: Yes
Property Block: 1458
Property Lot: 3
X Coord: 321035
Y Coord: 404845

Name: SUBARU NATIONAL SERVICE TRAINING CENTER
Address: 79 NEWTON AVE
Address 2: 1100 1151 WRIGHT AVE FORMER
City,State,Zip: CAMDEN CITY, NJ 08103
PI Number: 023871
PI Name: SUBARU NATIONAL SERVICE TRAINING CENTER
DER Filed Date: 12/31/2018
DER Lifted Date: Not reported
DER Deed Usage (SI): Restricted
Deed Specific Requirement: Asphalt Cap
Deed Parameter Desc: Ethylbenzene
Deed Depth: 2
Entire Site Restricted: Yes
Property Block: 1458
Property Lot: 3
X Coord: 321035

Map ID
Direction
Distance
Elevation

MAP FINDINGS

Site

Database(s)

EDR ID Number
EPA ID Number

SUBARU NATIONAL SERVICE TRAINING CENTER (Continued)

S121487060

Y Coord: 404845

Name: SUBARU NATIONAL SERVICE TRAINING CENTER
Address: 79 NEWTON AVE
Address 2: 1100 1151 WRIGHT AVE FORMER
City,State,Zip: CAMDEN CITY, NJ 08103
PI Number: 023871
PI Name: SUBARU NATIONAL SERVICE TRAINING CENTER
DER Filed Date: 12/31/2018
DER Lifted Date: Not reported
DER Deed Usage (SI): Restricted
Deed Specific Requirement: Asphalt Cap
Deed Parameter Desc: Indeno(1,2,3-cd)pyrene
Deed Depth: 1
Entire Site Restricted: Yes
Property Block: 1458
Property Lot: 3
X Coord: 321035
Y Coord: 404845

Name: SUBARU NATIONAL SERVICE TRAINING CENTER
Address: 79 NEWTON AVE
Address 2: 1100 1151 WRIGHT AVE FORMER
City,State,Zip: CAMDEN CITY, NJ 08103
PI Number: 023871
PI Name: SUBARU NATIONAL SERVICE TRAINING CENTER
DER Filed Date: 12/31/2018
DER Lifted Date: Not reported
DER Deed Usage (SI): Restricted
Deed Specific Requirement: Asphalt Cap
Deed Parameter Desc: Lead
Deed Depth: 0.5
Entire Site Restricted: Yes
Property Block: 1458
Property Lot: 3
X Coord: 321035
Y Coord: 404845

[Click this hyperlink](#) while viewing on your computer to access 62 additional NJ ENG: record(s) in the EDR Site Report.

NJ ISRA:

Name: SUBARU NATIONAL SERVICE TRAINING CENTER
Address: 79 NEWTON AVE
City,State,Zip: CAMDEN CITY, NJ 08103
PI Number: 023871
Action Number: Not reported
Title: E20150401 & E2018173082 et al
Isra Trg: Finalized Date: Not reported
Start Date: 2015-10-07
Case Status: LSRP Oversight
Case No: Not reported
Case Name: GATEWAY EH 4/5 LLC
Trigger Type: Business Sale
Trigger Date: 2015-10-07

Name: SUBARU NATIONAL SERVICE TRAINING CENTER

Map ID
Direction
Distance
Elevation

MAP FINDINGS

Site

Database(s)

EDR ID Number
EPA ID Number

SUBARU NATIONAL SERVICE TRAINING CENTER (Continued)

S121487060

Address: 79 NEWTON AVE
City,State,Zip: CAMDEN CITY, NJ 08103
Pi Number: 023871
Action Number: Not reported
Title: E20150401 & E2018173082 et al
Isra Trg: Finalized Date: Not reported
Start Date: 2021-08-10
Case Status: RAO-ISRA Entire Site (Restricted Use)
Case No: Not reported
Case Name: GATEWAY EH 4/5 LLC
Trigger Type: Business Sale
Trigger Date: 2015-10-07

Name: SUBARU NATIONAL SERVICE TRAINING CENTER
Address: 79 NEWTON AVE
City,State,Zip: CAMDEN CITY, NJ 08103
Pi Number: 023871
Action Number: Not reported
Title: E20150401 & E2018173082 et al
Isra Trg: Finalized Date: Not reported
Start Date: 2015-10-07
Case Status: LSRP Oversight
Case No: Not reported
Case Name: GATEWAY EH 4/5 LLC
Trigger Type: Property Sale
Trigger Date: 2015-10-07

Name: SUBARU NATIONAL SERVICE TRAINING CENTER
Address: 79 NEWTON AVE
City,State,Zip: CAMDEN CITY, NJ 08103
Pi Number: 023871
Action Number: Not reported
Title: E20150401 & E2018173082 et al
Isra Trg: Finalized Date: Not reported
Start Date: 2021-08-10
Case Status: RAO-ISRA Entire Site (Restricted Use)
Case No: Not reported
Case Name: GATEWAY EH 4/5 LLC
Trigger Type: Property Sale
Trigger Date: 2015-10-07

AS180
WNW
1/2-1
0.503 mi.
2655 ft.

VI-TECH FACILITY (FORMER)
79 NEWTON AVE
CAMDEN CITY, NJ 08103
Site 2 of 2 in cluster AS

NJ SHWS **U003947913**
NJ UST **N/A**

Relative:
Higher
Actual:
19 ft.

SHWS:
Name: VI-TECH FACILITY (FORMER)
Address: 79 NEWTON AVE
City,State,Zip: CAMDEN CITY, NJ
Site ID: 59223
Status: Closed
Home Owner: No
PI Number: 90299

Detail As Of April 2012:
X Coord Site: Not reported

Map ID
Direction
Distance
Elevation

MAP FINDINGS

Site

Database(s)

EDR ID Number
EPA ID Number

VI-TECH FACILITY (FORMER) (Continued)

U003947913

X Coord Pl: Not reported
Y Coord Site: Not reported
Y Coord Pl: Not reported

UST:
Facility ID: 90299

Contact:
Owner Name: JACK KELLY
Organization: VI-TECH CORP
Contact Type(UST Reg): Facility Operator
Contact Address (UST Reg): C/O COBA INC
Contact Address 2 (UST Reg): 1701 RTE 70 E
Contact City,St,Zip (UST Reg): Cherry Hill, NJ 08034

Owner Name: PAT KINSLEYE
Organization: VI-TECH
Contact Type(UST Reg): Facility Operator
Contact Address (UST Reg): C/O COBA INC
Contact Address 2 (UST Reg): 1701 RTE 70 E
Contact City,St,Zip (UST Reg): Cherry Hill, NJ 08034

Owner Name: JACK KELLY
Organization: VI-TECH CORP
Contact Type(UST Reg): Tank Owner
Contact Address (UST Reg): C/O COBA INC
Contact Address 2 (UST Reg): 1701 RTE 70 E
Contact City,St,Zip (UST Reg): Cherry Hill, NJ 08034

Owner Name: PAT KELLY
Organization: COMMERCE BANK -COBA INCI
Contact Type(UST Reg): Tank Owner
Contact Address (UST Reg): 1701 RTE 70 E
Contact Address 2 (UST Reg): Not reported
Contact City,St,Zip (UST Reg): Cherry Hill, NJ 08034

Tanks:
Tank Id: TANK-2
Tank Number: 0001
Tank Status: Removed
Tank Status Date: 01/17/2001
Install Date: 01/01/1944
Tank Contents: Leaded Gasoline
Tank Size: 5000
Tank Compliance: No
Overfill: Not reported
Compliance Monitoring?: No
Overfill Protection: Not reported
Spill Containment: Not reported
Tank Wellhead Protection: Not reported
Tank/Pipe Construction Type: Tank Bare steel
Tank/Pipe Construction Type: Pipe Bare steel
Tank/Pipe Monitor: Pipe None
Tank/Pipe Monitor: Tank None

Map ID
Direction
Distance
Elevation

MAP FINDINGS

Site

Database(s)

EDR ID Number
EPA ID Number

VI-TECH FACILITY (FORMER) (Continued)

U003947913

Tank Id: TANK-2
Tank Number: 0001
Tank Status: Removed
Tank Status Date: 01/17/2001
Install Date: 01/01/1944
Tank Contents: Leaded Gasoline
Tank Size: 8000
Tank Compliance: No
Overfill: Not reported
Compliance Monitoring?: No
Overfill Protection: Not reported
Spill Containment: Not reported
Tank Wellhead Protection: Not reported
Tank/Pipe Construction Type: Tank Bare steel
Tank/Pipe Construction Type: Pipe Bare steel
Tank/Pipe Monitor: Pipe None
Tank/Pipe Monitor: Tank None

Tank Id: TANK-3
Tank Number: 0002
Tank Status: Removed
Tank Status Date: 01/16/2001
Install Date: 01/01/1944
Tank Contents: Medium Diesel Fuel (No. 2-D)
Tank Size: 5000
Tank Compliance: No
Overfill: Not reported
Compliance Monitoring?: No
Overfill Protection: Not reported
Spill Containment: Not reported
Tank Wellhead Protection: Not reported
Tank/Pipe Construction Type: Pipe Bare steel
Tank/Pipe Construction Type: Tank Bare steel
Tank/Pipe Monitor: Pipe None
Tank/Pipe Monitor: Tank None

Tank Id: TANK-3
Tank Number: 0002
Tank Status: Removed
Tank Status Date: 01/16/2001
Install Date: 01/01/1944
Tank Contents: Medium Diesel Fuel (No. 2-D)
Tank Size: 6000
Tank Compliance: No
Overfill: Not reported
Compliance Monitoring?: No
Overfill Protection: Not reported
Spill Containment: Not reported
Tank Wellhead Protection: Not reported
Tank/Pipe Construction Type: Pipe Bare steel
Tank/Pipe Construction Type: Tank Bare steel
Tank/Pipe Monitor: Pipe None
Tank/Pipe Monitor: Tank None

Map ID
Direction
Distance
Elevation

MAP FINDINGS

Site

Database(s)

EDR ID Number
EPA ID Number

181
West
1/2-1
0.514 mi.
2715 ft.

CUTLER METALS
1025 LINE ST
CAMDEN CITY, NJ 08103

NJ SHWS
NJ HIST HWS
NJ BROWNFIELDS
NJ NJEMS
NJ SPILLS
NJ ISRA

S107051330
N/A

Relative:
Higher
Actual:
19 ft.

SHWS:
Name: CUTLER METALS
Address: 1025 LINE ST
City,State,Zip: CAMDEN CITY, NJ
Site ID: 76132
Status: Active
Home Owner: Not reported
PI Number: G000001801

Detail As Of April 2012:
X Coord Site: 320915
X Coord PI: 320915
Y Coord Site: 402824
Y Coord PI: 402824

Name: CUTLER METALS
Address: 1025 LINE ST
City,State,Zip: CAMDEN CITY, NJ
Site ID: 76132
Status: Active
Home Owner: No
PI Number: G000001801

Detail As Of April 2012:
X Coord Site: 320915
X Coord PI: 320915
Y Coord Site: 402824
Y Coord PI: 402824

HIST SHWS:
Case Status: Active
Status Date: 12/1/2003
Case ID: G000001801
Contact: SA
Sub Section Label: A: Sites with On-Site Sources of Contamination
Site Municipality: 0408
Remedial Level Code: C1
Classification exception area dt: None
Classification exception area dt: Not reported
Deed Notice Status: None
Deed Notice Date: Not reported
Engineering Control Status: None
Engineering Control Date: Not reported
National Priorities List Status: Not reported
National Priorities List Date: Not reported
X Coordinate: 320915
Y Coordinate: 402824
Coordinate System: NJ State Plane (NAD83) - USFEET

BROWNFIELDS:
Name: CUTLER METALS
Address: 1025 LINE ST

Map ID
Direction
Distance
Elevation

MAP FINDINGS

Site

Database(s)

EDR ID Number
EPA ID Number

CUTLER METALS (Continued)

S107051330

City,State,Zip:	CAMDEN CITY, CAMDEN CITY 08103
Price:	Not reported
Assessed Value:	Not reported
Property Size:	Unknown
Annual Taxes:	Not reported
Representative Address:	Not reported
Representative City/State/Zip:	Not reported
Submitter Name:	Not reported
Submitter Address1:	Not reported
Submitter Address2:	Not reported
Submitter City:	Not reported
Submitter State:	Not reported
Submitter Zip:	Not reported
Submitter Email:	Not reported
Submitter Phone:	Not reported
Transaction Type:	Not reported
Transfer Type:	Not reported
Site Number:	5163
X Coordinate:	320915
Y Coordinate:	402824
Coord:	320915:402824
AutID:	Not reported
Ownership Type:	unknown
Ownership:	DEP Case
PStatus:	DEP Case
PI Number:	G000001801
Owner Name:	Not reported
Owner Address + Owner Street:	Not reported
Owner City:	Not reported
Owner State:	Not reported
Owner Zip Code:	Not reported
Owner County:	Not reported
Owner Phone:	9999999999
Owner Fax:	9999999999
Owner Email:	Not reported
Owner Organization:	Not reported
Authorized Representative:	Not reported
Auth Rep Relation to Owner:	Not reported
Municipal Contact Name:	Not reported
Municipal Contact Street:	Not reported
Municipal Contact City:	Not reported
Municipal Contact State:	Not reported
Municipal Contact Zip Code:	Not reported
Municipal Contact Phone:	9999999999
Municipal Contact Fax:	9999999999
Municipal Contact Email:	Not reported
Department:	Not reported
Municipal Contact Title:	Not reported
Contact Relation to Owner:	Not reported
Current Zoning:	Not reported
Proposed Zoning:	Not reported
Copy of Title Insurance:	Not reported
Block:	Not reported
Lot:	Not reported
Development Plan Completed:	Unknown
Market Study Completed:	Unknown
Current Activity:	Not reported

Map ID
Direction
Distance
Elevation

MAP FINDINGS

Site

Database(s)

EDR ID Number
EPA ID Number

CUTLER METALS (Continued)

S107051330

Current Operations:	Not reported
Prior Operations:	Not reported
Deed Restrictions:	Unknown
Easements:	Unknown
Buildings:	Not reported
Condition of Buildings:	Not reported
Square Footage:	Not reported
Total Buildable Space:	Not reported
Lease Price:	Not reported
Tax Certificate:	Unknown
Tax Lien:	Unknown
Other Liens/Judgements:	No
Traffic Study:	Unknown
Road Access:	Not reported
Waterfront Access:	Unknown
Airport Access:	Unknown
Public Transportation Access:	Unknown
Major Highway Name:	Not reported
Major Highway Interchange:	Not reported
Major Highway Miles Away:	Not reported
Local Highway Name:	Not reported
Local Highway Interchange:	Not reported
Local Highway Miles Away:	Not reported
Rail Type:	Not reported
Rail Name:	Not reported
Rail Station:	Not reported
Rail Miles Away:	Not reported
Public Water:	Unknown
Electric:	Unknown
Gas:	Unknown
Public Sewer:	Unknown
Telephone:	Unknown
Cable:	Unknown
Fiber Optics:	Unknown
Wetlands:	No
Sensitive Ecosystems/Habitats:	No
Endangered Species:	No
Historic/Archeological Site:	No
100 Year Flood Plain:	No
500 Year Flood Plain:	No
Environmental Report Copies:	Yes
List Containing Site:	Not reported
Preliminary Assessment:	No
Site Investigation:	No
Remedial Investigation:	No
Remedial Action Workplan:	No
Voluntary Cleanup Program:	No
Environmental Litigation:	No
Remediation In Progress:	Yes
Remediation Estimated Complete Date:	Not reported
Regulatory sign-off:	No
Regulatory Sign-Off Description:	Not reported
Other Incentives:	No
Low Interest Rates:	No
HDSRF Grants:	No
TIF:	No
HDSRF Loans:	No

Map ID
 Direction
 Distance
 Elevation

MAP FINDINGS

Site

Database(s)

EDR ID Number
 EPA ID Number

CUTLER METALS (Continued)

S107051330

USA Loans:	No
USA Grants:	No
Designated Redevelopment Area:	No
Environmental Opportunity Zone:	No
Tax Rebate or Abatement:	No
Empowerment Zone (Federal):	No
Urban Coordinating Council Neighborhood:	No
Enterprise Community (Federal):	No
Urban Enterprise Zone:	No
Additional Comments:	1) Assigned to Program,12/1/2003 2) C1: No Formal Design - Source Known or Identified-Potential GW Contamination established 12/1/2003
County_int_FK:	4
Municipality_int_FK:	141
Planning Area Designation:	Planning Area 1
Authorized Representative Email:	Not reported
Authorized Representative Phone:	9999999999
General Comments:	Not reported

NJEMS:

Name:	1035 LINE STREET	
Address:	1025 LINE ST	
City,State,Zip:	CAMDEN, NJ	08103
Site Id:	76132	
Municipality:	CAMDEN CITY	
Municipality Name From Spatial Overlay:	CAMDEN CITY	
GNIS Civil Code For Municipality:	885177	
Municipal Code (NJ-1040):	0408	
X Coord:	320997	
Y Coord:	403204	
Coord System:	NJ STATE PLANE (NAD83) - USFEET	
Coord Type:	Digital Image	
Coord Origin:	DEP-Program	
State Standard Numeric Code From Spatial Overlay:	0408	
Unique Feature Number For Municipality From Spatial Overlay:	3400710000	
Eleven Digit Hydrologic Unit Code From Spatial Overlay:	02040202110	
Fourteen Digit Hydrologic Unit Code From Spatial Overlay:	02040202110060	
Watershed Management Area Number From Spatial Overlay:	18	
Watershed Management Area Name From Spatial Overlay:	Lower Delaware	
Water Region Code From Spatial Overlay:	5	
Water Region Name From Spatial Overlay:	Lower Delaware	
Sub Watershed Name From Overlay:	Cooper River (below Rt 130)	
Watershed Name From Spatial Overlay:	Cooper River	

NJ SPILL:

Name:	ALPHA GROUP
Address:	1025 LINE ST
City,State,Zip:	CAMDEN, NJ
Trenton Dispatch Log Number:	1098
Case Number:	89-02-03-1300
Notify Type:	Not reported
Date Received:	02/03/1989
Location:	Not reported
Other Location:	Not reported
Incident Date:	01/30/1989
Incident Time:	UNK
A310 Letter:	No

Map ID
Direction
Distance
Elevation

MAP FINDINGS

Site

Database(s)

EDR ID Number
EPA ID Number

CUTLER METALS (Continued)

S107051330

Ref. Code: 02
COMU: 0408
CAS Number: Not reported
Hazardous: Not reported
Incident Location: Not reported
Facility Type: Not reported
Facility Phone: 609-541-7659
Substance(s): DRUMS, LEAKING (NOT ABANDONED)
Substance Type: Solid
Substance Identity: Known
TCPA Chemical: No
Hazardous Material: Yes
Amount Released: UNK
Release Volume: Not reported
Contained: Yes
Release Type: Not reported
Incident Description: Spill, Illegal Dumping
Status at Spill: Not reported
NJ Spill Date: 1989-02-03 00:00:00
NJ Spill Time: Not reported
NJ Spill Name: Not reported
NJ Spill Title: OEM
NJ Spill Phone: Not reported
Other Date: Not reported
Other Time: Not reported
Other Name: Not reported
Other Title: Not reported
Other Phone: Not reported
Injuries: No
Public Exposure: Not reported
Road Closed: Not reported
Facility Evacuation: No
Receiving Water: NONE
Public Evacuation: No
Police at Scene: Not reported
Firemen at Scene: Not reported
Contamination of: Not reported
Nature of Incident: Municipal
Wind Direction/Speed: 0
Assistance Requested: Not reported
Memo. Of Understanding: Not reported
Drill/trng Exercise: Not reported
Operator: SHIELA
Contact Name: Not reported
Caller Name: REDACTED
Caller Title: Not reported
Caller Address: Not reported
Caller City,St,Zip: Not reported
Caller Phone: Not reported
Responsible Party: Not reported
Responsible Party Name: HERJATK SECURITIES C
Responsible Party Contact: Not reported
Responsible Party Title: Not reported
Responsible Party Telephone: N/A
Responsible Party Street: Not reported
Responsible Party Municipality: N/A
Responsible Party State: Not reported

Map ID
Direction
Distance
Elevation

MAP FINDINGS

Site

Database(s)

EDR ID Number
EPA ID Number

CUTLER METALS (Continued)

S107051330

Responsible Party Zip: Not reported
Responsible City,St,Zip: N/A
Responsible Party County: Not reported
Local Municipality: Not reported
Local Municipality Name: CAMDEN CITY
Local Municipality Title: OPER 712
Local Municipality Phone: 609-757-1400
Local Municipality Date: 02/03/1989
Local Municipality Time: 1314
Incident Name: MAC MCCREARY
Incident Referred To: DEQ
Incident Region: ER2
Incident Phone: OFFICE
Incident Date: 02/03/1989
Incident Name: Not reported
Incident Referred To: DEQ
Incident Region: HQ1
Incident Phone: Not reported
Incident Date: Not reported
Comments: Not reported
Date A310 Letter Printed: Not reported
Date Local Authority Was Notified: Not reported
Date Update: Not reported
Date Report Faxed to Local Authority: Not reported
Local Authority Notification Date: Not reported
Reporter Name: Not reported
Reporter Type: Not reported
Rep Received Date: Not reported
Reporter Title: Not reported
Reporter Orgzn: Not reported
Reporter Address: Not reported
Reporter City,St,Zip: Not reported
Reporter County: Not reported
Incident Type: Not reported
Incident Status: Not reported
Incident Source Category: Not reported
Incident Source Name: Not reported
Incident Source Address: Not reported
Incident Source Address 2: Not reported
Incident Source City,St,Zip: Not reported
Incident Source County: Not reported
DEP Requested: Not reported
Confidential: Not reported

NJ ISRA:

Name: CUTLER METALS
Address: 1025 LINE STREET
City,State,Zip: CAMDEN CITY, NJ 08103
Pi Number: G000001801
Action Number: Not reported
Title: E89752 Alpha Plastics Incorpor
Isra Trg: Finalized Date: Not reported
Start Date: 1992-06-30
Case Status: NFA (No Further Action) HISTORIC
Case No: Not reported
Case Name: Alpha Plastics Incorporated
Trigger Type: Property Sale

Map ID
Direction
Distance
Elevation

MAP FINDINGS

Site

Database(s)

EDR ID Number
EPA ID Number

CUTLER METALS (Continued)

S107051330

Trigger Date: 1990-04-30

Name: CUTLER METALS
Address: 1025 LINE STREET
City,State,Zip: CAMDEN CITY, NJ 08103
Pi Number: G000001801
Action Number: Not reported
Title: E89753 East Coast Packaging Co
Isra Trg: Finalized Date Not reported
Start Date: 1992-06-29
Case Status: NFA (No Further Action) HISTORIC
Case No: Not reported
Case Name: East Coast Packaging Company
Trigger Type: Property Sale
Trigger Date: 1990-04-30

Name: CUTLER METALS
Address: 1025 LINE STREET
City,State,Zip: CAMDEN CITY, NJ 08103
Pi Number: G000001801
Action Number: Not reported
Title: E89754 Cutler Metals Incorpora
Isra Trg: Finalized Date Not reported
Start Date: 1992-06-29
Case Status: NFA (No Further Action) HISTORIC
Case No: Not reported
Case Name: Cutler Metals Incorporated
Trigger Type: Bankruptcy
Trigger Date: 1990-04-30

Name: CUTLER METALS
Address: 1025 LINE STREET
City,State,Zip: CAMDEN CITY, NJ 08103
Pi Number: G000001801
Action Number: Not reported
Title: E89754 Cutler Metals Incorpora
Isra Trg: Finalized Date Not reported
Start Date: 1992-06-29
Case Status: NFA (No Further Action) HISTORIC
Case No: Not reported
Case Name: Cutler Metals Incorporated
Trigger Type: Cessation
Trigger Date: 1990-04-30

Name: CUTLER METALS
Address: 1025 LINE STREET
City,State,Zip: CAMDEN CITY, NJ 08103
Pi Number: G000001801
Action Number: Not reported
Title: E89754 Cutler Metals Incorpora
Isra Trg: Finalized Date Not reported
Start Date: 1992-06-29
Case Status: NFA (No Further Action) HISTORIC
Case No: Not reported
Case Name: Cutler Metals Incorporated
Trigger Type: Property Sale
Trigger Date: 1990-04-30

MAP FINDINGS

Map ID
Direction
Distance
Elevation

Site

Database(s)

EDR ID Number
EPA ID Number

AT182
WSW
1/2-1
0.519 mi.
2740 ft.

RELIABLE TIRE CO
1115 CHESTNUT ST
CAMDEN CITY, NJ

Site 1 of 2 in cluster AT

NJ SHWS **S125908097**
N/A

Relative:
Higher

Actual:
19 ft.

SHWS:
Name: RELIABLE TIRE CO
Address: 1115 CHESTNUT ST
City,State,Zip: CAMDEN CITY, NJ
Site ID: 53365
Status: Active
Home Owner: Not reported
PI Number: 021388

Detail As Of April 2012:
X Coord Site: Not reported
X Coord PI: Not reported
Y Coord Site: Not reported
Y Coord PI: Not reported

AT183
WSW
1/2-1
0.523 mi.
2762 ft.

PENN JERSEY RUBBER & WASTE COMPANY
1112 CHESTNUT ST
CAMDEN CITY, NJ 08103

Site 2 of 2 in cluster AT

NJ SHWS **S108028521**
NJ HWS RE-EVAL **N/A**
NJ BROWNFIELDS

Relative:
Higher

Actual:
19 ft.

SHWS:
Name: PENN JERSEY RUBBER & WASTE COMPANY
Address: 1112 CHESTNUT ST
City,State,Zip: CAMDEN CITY, NJ
Site ID: 39446
Status: Active
Home Owner: Not reported
PI Number: G000010064

Detail As Of April 2012:
X Coord Site: Not reported
X Coord PI: Not reported
Y Coord Site: Not reported
Y Coord PI: Not reported

Name: PENN JERSEY RUBBER & WASTE COMPANY
Address: 1112 CHESTNUT ST
City,State,Zip: CAMDEN CITY, NJ
Site ID: 39446
Status: Active
Home Owner: No
PI Number: G000010064

Detail As Of April 2012:
X Coord Site: Not reported
X Coord PI: Not reported
Y Coord Site: Not reported
Y Coord PI: Not reported

HWS RE-EVAL:
Facility Status: Assigned to RPIU. Under Investigation.
PI Number: G000010064
Category: Non-Homeowner

Map ID
Direction
Distance
Elevation

MAP FINDINGS

Site

Database(s)

EDR ID Number
EPA ID Number

PENN JERSEY RUBBER & WASTE COMPANY (Continued)

S108028521

BROWNFIELDS:

Name:	PENN JERSEY RUBBER & WASTE COMPANY
Address:	1112 CHESTNUT ST
City,State,Zip:	CAMDEN CITY, CAMDEN CITY 08103
Price:	Not reported
Assessed Value:	Other
Property Size:	Unknown
Annual Taxes:	Not reported
Representative Address:	Not reported
Representative City/State/Zip:	Not reported
Submitter Name:	Not reported
Submitter Address1:	Not reported
Submitter Address2:	Not reported
Submitter City:	Not reported
Submitter State:	Not reported
Submitter Zip:	Not reported
Submitter Email:	Not reported
Submitter Phone:	Not reported
Transaction Type:	Not reported
Transfer Type:	Not reported
Site Number:	31
X Coordinate:	Not reported
Y Coordinate:	Not reported
Coord:	0:0
AutID:	Not reported
Ownership Type:	Private
Ownership:	Individual
PStatus:	Incomplete
PI Number:	Not reported
Owner Name:	. .
Owner Address + Owner Street:	.
Owner City:	.
Owner State:	NJ
Owner Zip Code:	00000
Owner County:	Not reported
Owner Phone:	9999999999
Owner Fax:	9999999999
Owner Email:	njbrownfields@njra.state.nj.us
Owner Organization:	Not reported
Authorized Representative:	.
Auth Rep Relation to Owner:	.
Municipal Contact Name:	Charles Lyons
Municipal Contact Street:	City Hall, Room 109
Municipal Contact City:	Camden
Municipal Contact State:	NJ
Municipal Contact Zip Code:	08101
Municipal Contact Phone:	8567577619
Municipal Contact Fax:	9999999999
Municipal Contact Email:	chlyons@ci.camden.nj.us
Department:	Department of Development & Planning
Municipal Contact Title:	Chief of Planning ? Division of Planning
Contact Relation to Owner:	City
Current Zoning:	Unknown
Proposed Zoning:	Unknown
Copy of Title Insurance:	Not reported
Block:	UK
Lot:	UK

Map ID
Direction
Distance
Elevation

MAP FINDINGS

Site

Database(s)

EDR ID Number
EPA ID Number

PENN JERSEY RUBBER & WASTE COMPANY (Continued)

S108028521

Development Plan Completed:	Unknown
Market Study Completed:	Unknown
Current Activity:	Inactive (out of use)
Current Operations:	None
Prior Operations:	Manufacturing and waste plant
Deed Restrictions:	No
Easements:	Unknown
Buildings:	0
Condition of Buildings:	Not reported
Square Footage:	Not reported
Total Buildable Space:	Not reported
Lease Price:	Not reported
Tax Certificate:	No
Tax Lien:	No
Other Liens/Judgements:	No
Traffic Study:	Unknown
Road Access:	Not reported
Waterfront Access:	Unknown
Airport Access:	Unknown
Public Transportation Access:	Yes
Major Highway Name:	I 676
Major Highway Interchange:	Not reported
Major Highway Miles Away:	< 1
Local Highway Name:	Not reported
Local Highway Interchange:	Not reported
Local Highway Miles Away:	Not reported
Rail Type:	Not reported
Rail Name:	Not reported
Rail Station:	Not reported
Rail Miles Away:	Not reported
Public Water:	Yes
Electric:	Yes
Gas:	Yes
Public Sewer:	Yes
Telephone:	Unknown
Cable:	Unknown
Fiber Optics:	Unknown
Wetlands:	Unknown
Sensitive Ecosystems/Habitats:	Unknown
Endangered Species:	Unknown
Historic/Archeological Site:	Unknown
100 Year Flood Plain:	Unknown
500 Year Flood Plain:	Unknown
Environmental Report Copies:	Unknown
List Containing Site:	Not reported
Preliminary Assessment:	Unknown
Site Investigation:	Unknown
Remedial Investigation:	Unknown
Remedial Action Workplan:	Unknown
Voluntary Cleanup Program:	Unknown
Environmental Litigation:	Unknown
Remediation In Progress:	Unknown
Remediation Estimated Complete Date:	Not reported
Regulatory sign-off:	Unknown
Regulatory Sign-Off Description:	Not reported
Other Incentives:	No
Low Interest Rates:	No

Map ID
 Direction
 Distance
 Elevation

MAP FINDINGS

Site

Database(s)

EDR ID Number
 EPA ID Number

PENN JERSEY RUBBER & WASTE COMPANY (Continued)

S108028521

HDSRF Grants: No
 TIF: No
 HDSRF Loans: No
 USA Loans: No
 USA Grants: No
 Designated Redevelopment Area: No
 Environmental Opportunity Zone: No
 Tax Rebate or Abatement: No
 Empowerment Zone (Federal): No
 Urban Coordinating Council Neighborhood: No
 Enterprise Community (Federal): No
 Urban Enterprise Zone: No
 Additional Comments: Not reported
 County_int_FK: 4
 Municipality_int_FK: 141
 Planning Area Designation: Planning Area 1
 Authorized Representative Email: Not reported
 Authorized Representative Phone: 9999999999
 General Comments: KCSL# on file.

AU184
ENE
1/2-1
0.529 mi.
2795 ft.

FORMER EXXON SERVICE STATION #3-0056
245 MARLTON PK
CAMDEN CITY, NJ 08105

NJ SHWS S125904756
NJ INST CONTROL N/A

Site 1 of 2 in cluster AU

Relative:
Lower
Actual:
17 ft.

SHWS:
 Name: FORMER EXXON SERVICE STATION #3-0056
 Address: 245 MARLTON PK
 City,State,Zip: CAMDEN CITY, NJ
 Site ID: 10192
 Status: Active
 Home Owner: Not reported
 PI Number: 026699

Detail As Of April 2012:
 X Coord Site: Not reported
 X Coord PI: Not reported
 Y Coord Site: Not reported
 Y Coord PI: Not reported

INST CONTROL:
 Name: FORMER EXXON SERVICE STATION #3-0056
 Address: 245 MARLTON PK
 Address 2: Not reported
 City,State,Zip: CAMDEN CITY, NJ 08105
 PI Number: 026699
 PI Name: FORMER EXXON SERVICE STATION #3-0056
 Date Established: 09/25/2014
 Date Closed/Lifted: Not reported
 Intermediate Durations: No
 CEA Duration: 20
 CEA Case Track #: 28005
 CEA Name: Former Exxon Mobil Station 3-0056 Camden
 X Coord: 327258
 Y Coord: 404649

Map ID
Direction
Distance
Elevation

MAP FINDINGS

Site

Database(s)

EDR ID Number
EPA ID Number

FORMER EXXON SERVICE STATION #3-0056 (Continued)

S125904756

CEA Descriptions (SI):

Arsenic
Xylenes (total)
Benzene
Synthetic Organic Chemicals - Non Carcinogen [Total]
Ethylbenzene

AU185
ENE
1/2-1
0.529 mi.
2795 ft.

THE GARAGE
245 MARLTON AVE
CAMDEN CITY, NJ 08101
Site 2 of 2 in cluster AU

NJ SHWS S107442652
NJ BROWNFIELDS N/A

Relative:
Lower
Actual:
17 ft.

SHWS:
Name: FORMER EXXON SERVICE STATION #3-0056
Address: 245 MARLTON AVE
City,State,Zip: CAMDEN CITY, NJ
Site ID: 10192
Status: Active
Home Owner: No
PI Number: 026699

Detail As Of April 2012:

X Coord Site: Not reported
X Coord PI: Not reported
Y Coord Site: Not reported
Y Coord PI: Not reported

BROWNFIELDS:

Name: THE GARAGE
Address: 245 MARLTON AVE
City,State,Zip: CAMDEN CITY, CAMDEN CITY 08101
Price: Not reported
Assessed Value: Not reported
Property Size: Unknown
Annual Taxes: Not reported
Representative Address: Not reported
Representative City/State/Zip: Not reported
Submitter Name: Not reported
Submitter Address1: Not reported
Submitter Address2: Not reported
Submitter City: Not reported
Submitter State: Not reported
Submitter Zip: Not reported
Submitter Email: Not reported
Submitter Phone: Not reported
Transaction Type: Not reported
Transfer Type: Not reported
Site Number: 5077
X Coordinate: 327258
Y Coordinate: 404649
Coord: 327258:404649
AutoID: Not reported
Ownership Type: unknown
Ownership: DEP Case
PStatus: DEP Case
PI Number: 026699

Map ID
Direction
Distance
Elevation

MAP FINDINGS

Site

Database(s)

EDR ID Number
EPA ID Number

THE GARAGE (Continued)

S107442652

Owner Name:	Not reported
Owner Address + Owner Street:	Not reported
Owner City:	Not reported
Owner State:	Not reported
Owner Zip Code:	Not reported
Owner County:	Not reported
Owner Phone:	9999999999
Owner Fax:	9999999999
Owner Email:	Not reported
Owner Organization:	Not reported
Authorized Representative:	Not reported
Auth Rep Relation to Owner:	Not reported
Municipal Contact Name:	Not reported
Municipal Contact Street:	Not reported
Municipal Contact City:	Not reported
Municipal Contact State:	Not reported
Municipal Contact Zip Code:	Not reported
Municipal Contact Phone:	9999999999
Municipal Contact Fax:	9999999999
Municipal Contact Email:	Not reported
Department:	Not reported
Municipal Contact Title:	Not reported
Contact Relation to Owner:	Not reported
Current Zoning:	Not reported
Proposed Zoning:	Not reported
Copy of Title Insurance:	Not reported
Block:	Not reported
Lot:	Not reported
Development Plan Completed:	Unknown
Market Study Completed:	Unknown
Current Activity:	Not reported
Current Operations:	Not reported
Prior Operations:	Not reported
Deed Restrictions:	Unknown
Easements:	Unknown
Buildings:	Not reported
Condition of Buildings:	Not reported
Square Footage:	Not reported
Total Buildable Space:	Not reported
Lease Price:	Not reported
Tax Certificate:	Unknown
Tax Lien:	Unknown
Other Liens/Judgements:	No
Traffic Study:	Unknown
Road Access:	Not reported
Waterfront Access:	Unknown
Airport Access:	Unknown
Public Transportation Access:	Unknown
Major Highway Name:	Not reported
Major Highway Interchange:	Not reported
Major Highway Miles Away:	Not reported
Local Highway Name:	Not reported
Local Highway Interchange:	Not reported
Local Highway Miles Away:	Not reported
Rail Type:	Not reported
Rail Name:	Not reported
Rail Station:	Not reported

Map ID
Direction
Distance
Elevation

MAP FINDINGS

Site

Database(s)

EDR ID Number
EPA ID Number

THE GARAGE (Continued)

S107442652

Rail Miles Away:	Not reported
Public Water:	Unknown
Electric:	Unknown
Gas:	Unknown
Public Sewer:	Unknown
Telephone:	Unknown
Cable:	Unknown
Fiber Optics:	Unknown
Wetlands:	No
Sensitive Ecosystems/Habitats:	No
Endangered Species:	No
Historic/Archeological Site:	No
100 Year Flood Plain:	No
500 Year Flood Plain:	No
Environmental Report Copies:	Yes
List Containing Site:	Not reported
Preliminary Assessment:	No
Site Investigation:	No
Remedial Investigation:	No
Remedial Action Workplan:	No
Voluntary Cleanup Program:	No
Environmental Litigation:	No
Remediation In Progress:	Yes
Remediation Estimated Complete Date:	Not reported
Regulatory sign-off:	No
Regulatory Sign-Off Description:	Not reported
Other Incentives:	No
Low Interest Rates:	No
HDSRF Grants:	No
TIF:	No
HDSRF Loans:	No
USA Loans:	No
USA Grants:	No
Designated Redevelopment Area:	No
Environmental Opportunity Zone:	No
Tax Rebate or Abatement:	No
Empowerment Zone (Federal):	No
Urban Coordinating Council Neighborhood:	No
Enterprise Community (Federal):	No
Urban Enterprise Zone:	No
Additional Comments:	1) Assigned to Program,2/9/1996 2) C2: Formal Design - Known Source or Release with GW Contamination established 2/21/1992
County_int_FK:	4
Municipality_int_FK:	141
Planning Area Designation:	Planning Area 1
Authorized Representative Email:	Not reported
Authorized Representative Phone:	9999999999
General Comments:	Not reported

Map ID
Direction
Distance
Elevation

MAP FINDINGS

Site

Database(s)

EDR ID Number
EPA ID Number

AV186 **AIRPORT CIRCLE UHAUL**
ESE **3030 ADMIRAL WILSON BLVD**
1/2-1 **PENNSAUKEN TOWNSHIP, NJ 08110**
0.543 mi.
2867 ft. **Site 1 of 2 in cluster AV**

NJ SHWS **S108973068**
NJ LUST **N/A**
NJ BROWNFIELDS

Relative:
Lower
Actual:
17 ft.

SHWS:
Name: GATEWAY PARK PROPERTIES PARCEL S39
Address: 3030 ADMIRAL WILSON BLVD
City,State,Zip: PENNSAUKEN TWP, NJ
Site ID: 9955
Status: Active
Home Owner: Not reported
PI Number: 006138

Detail As Of April 2012:
X Coord Site: Not reported
X Coord PI: Not reported
Y Coord Site: Not reported
Y Coord PI: Not reported

Name: GATEWAY PARK PROPERTIES PARCEL S39
Address: 3030 ADMIRAL WILSON BLVD
City,State,Zip: PENNSAUKEN TWP, NJ
Site ID: 9955
Status: Active
Home Owner: No
PI Number: 006138

Detail As Of April 2012:
X Coord Site: Not reported
X Coord PI: Not reported
Y Coord Site: Not reported
Y Coord PI: Not reported

LUST:
Name: GATEWAY PARK PROPERTIES PARCEL S39
Address: 3030 ADMIRAL WILSON BLVD
City,State,Zip: PENNSAUKEN TWP, NJ
Case ID: 006138
Activity Number: LSR100002

BROWNFIELDS:
Name: AIRPORT CIRCLE UHAUL
Address: 3030 ADMIRAL WILSON BLVD
City,State,Zip: PENNSAUKEN TOWNSHIP, PENNSAUKEN TOWNSHIP 08110
Price: Not reported
Assessed Value: Not reported
Property Size: Unknown
Annual Taxes: Not reported
Representative Address: Not reported
Representative City/State/Zip: Not reported
Submitter Name: Not reported
Submitter Address1: Not reported
Submitter Address2: Not reported
Submitter City: Not reported
Submitter State: Not reported
Submitter Zip: Not reported
Submitter Email: Not reported

Map ID
Direction
Distance
Elevation

MAP FINDINGS

Site

Database(s)

EDR ID Number
EPA ID Number

AIRPORT CIRCLE UHAUL (Continued)

S108973068

Submitter Phone:	Not reported
Transaction Type:	Not reported
Transfer Type:	Not reported
Site Number:	5379
X Coordinate:	327637
Y Coordinate:	402031
Coord:	327637:402031
AutolD:	Not reported
Ownership Type:	unknown
Ownership:	DEP Case
PStatus:	DEP Case
PI Number:	006138
Owner Name:	Not reported
Owner Address + Owner Street:	Not reported
Owner City:	Not reported
Owner State:	Not reported
Owner Zip Code:	Not reported
Owner County:	Not reported
Owner Phone:	9999999999
Owner Fax:	9999999999
Owner Email:	Not reported
Owner Organization:	Not reported
Authorized Representative:	Not reported
Auth Rep Relation to Owner:	Not reported
Municipal Contact Name:	Not reported
Municipal Contact Street:	Not reported
Municipal Contact City:	Not reported
Municipal Contact State:	Not reported
Municipal Contact Zip Code:	Not reported
Municipal Contact Phone:	9999999999
Municipal Contact Fax:	9999999999
Municipal Contact Email:	Not reported
Department:	Not reported
Municipal Contact Title:	Not reported
Contact Relation to Owner:	Not reported
Current Zoning:	Not reported
Proposed Zoning:	Not reported
Copy of Title Insurance:	Not reported
Block:	Not reported
Lot:	Not reported
Development Plan Completed:	Unknown
Market Study Completed:	Unknown
Current Activity:	Not reported
Current Operations:	Not reported
Prior Operations:	Not reported
Deed Restrictions:	Unknown
Easements:	Unknown
Buildings:	Not reported
Condition of Buildings:	Not reported
Square Footage:	Not reported
Total Buildable Space:	Not reported
Lease Price:	Not reported
Tax Certificate:	Unknown
Tax Lien:	Unknown
Other Liens/Judgements:	No
Traffic Study:	Unknown
Road Access:	Not reported

Map ID
 Direction
 Distance
 Elevation

MAP FINDINGS

Site

Database(s)

EDR ID Number
 EPA ID Number

AIRPORT CIRCLE UHAUL (Continued)

S108973068

Waterfront Access:	Unknown
Airport Access:	Unknown
Public Transportation Access:	Unknown
Major Highway Name:	Not reported
Major Highway Interchange:	Not reported
Major Highway Miles Away:	Not reported
Local Highway Name:	Not reported
Local Highway Interchange:	Not reported
Local Highway Miles Away:	Not reported
Rail Type:	Not reported
Rail Name:	Not reported
Rail Station:	Not reported
Rail Miles Away:	Not reported
Public Water:	Unknown
Electric:	Unknown
Gas:	Unknown
Public Sewer:	Unknown
Telephone:	Unknown
Cable:	Unknown
Fiber Optics:	Unknown
Wetlands:	No
Sensitive Ecosystems/Habitats:	No
Endangered Species:	No
Historic/Archeological Site:	No
100 Year Flood Plain:	No
500 Year Flood Plain:	No
Environmental Report Copies:	Yes
List Containing Site:	Not reported
Preliminary Assessment:	No
Site Investigation:	No
Remedial Investigation:	No
Remedial Action Workplan:	No
Voluntary Cleanup Program:	No
Environmental Litigation:	No
Remediation In Progress:	Yes
Remediation Estimated Complete Date:	Not reported
Regulatory sign-off:	No
Regulatory Sign-Off Description:	Not reported
Other Incentives:	No
Low Interest Rates:	No
HDSRF Grants:	No
TIF:	No
HDSRF Loans:	No
USA Loans:	No
USA Grants:	No
Designated Redevelopment Area:	No
Environmental Opportunity Zone:	No
Tax Rebate or Abatement:	No
Empowerment Zone (Federal):	No
Urban Coordinating Council Neighborhood:	No
Enterprise Community (Federal):	No
Urban Enterprise Zone:	No
Additional Comments:	1) Assigned to Program,8/10/2000 2) C2: Formal Design - Known Source or Release with GW Contamination established 8/10/2000
County_int_FK:	4
Municipality_int_FK:	160
Planning Area Designation:	Planning Area 1

Map ID
Direction
Distance
Elevation

MAP FINDINGS

Site

Database(s)

EDR ID Number
EPA ID Number

AIRPORT CIRCLE UHAUL (Continued)

S108973068

Authorized Representative Email: Not reported
Authorized Representative Phone: 9999999999
General Comments: Not reported

187
WSW
1/2-1
0.550 mi.
2904 ft.

MLR ENTERPRISES
1035 MT EPHRAIM AVE
CAMDEN CITY, NJ

NJ SHWS S109305021
N/A

Relative:
Higher

SHWS:
Name: MLR ENTERPRISES
Address: 1035 MT EPHRAIM AVE
City,State,Zip: CAMDEN CITY, NJ
Site ID: 57178
Status: Closed
Home Owner: No
PI Number: 034010

Actual:
19 ft.

Detail As Of April 2012:
X Coord Site: Not reported
X Coord PI: Not reported
Y Coord Site: Not reported
Y Coord PI: Not reported

AV188
ESE
1/2-1
0.552 mi.
2917 ft.

THE FANTASY SHOWBAR
3000 ADMIRAL WILSON BLVD
PENNSAUKEN TOWNSHIP, NJ 08110

NJ SHWS S104800146
NJ HIST HWS N/A
NJ LUST
NJ HIST LUST
NJ BROWNFIELDS
NJ NJEMS
NJ SPILLS

Site 2 of 2 in cluster AV

Relative:
Lower

SHWS:
Name: GATEWAY PARK PROPERTIES PARCEL S38
Address: 3000 ADMIRAL WILSON BLVD
City,State,Zip: PENNSAUKEN TWP, NJ
Site ID: 121373
Status: Closed
Home Owner: No
PI Number: 159646

Actual:
17 ft.

Detail As Of April 2012:
X Coord Site: 327687
X Coord PI: 327687
Y Coord Site: 402022
Y Coord PI: 402022

HIST SHWS:
Case Status: Active
Status Date: 3/26/2002
Case ID: 159646
Contact: BSCM
Sub Section Label: A: Sites with On-Site Sources of Contamination
Site Municipality: 0427
Remedial Level Code: C2
Classification exception area dt: None

Map ID
Direction
Distance
Elevation

MAP FINDINGS

Site

Database(s)

EDR ID Number
EPA ID Number

THE FANTASY SHOWBAR (Continued)

S104800146

Classification exception area dt: Not reported
Deed Notice Status: None
Deed Notice Date: Not reported
Engineering Control Status: None
Engineering Control Date: Not reported
National Priorities List Status: Not reported
National Priorities List Date: Not reported
X Coordinate: 327687
Y Coordinate: 402022
Coordinate System: NJ State Plane (NAD83) - USFEET

LUST:

Name: GATEWAY PARK PROPERTIES PARCEL S38
Address: 3000 ADMIRAL WILSON BLVD
City,State,Zip: PENNSAUKEN TWP, NJ
Case ID: 159646
Activity Number: LSR120001

LUST HIST:

Case ID: 01-09-12-1345-00
Lead Program Assigned: Bureau of Underground Storage Tanks
Facility Status: Assigned to a Program
UST ID: none
TMS Number: Not reported
Remedial Level: Site has confirmed soil and ground water contamination.
Case Manager: Dean Anderson
Facility Phone: (609) 777-1949
No Further Action: Not reported
RAW Approved: Not reported
CEA: Not reported
Date CEA Lifted: Not reported
Dead Notice: Not reported

BROWNFIELDS:

Name: THE FANTASY SHOWBAR
Address: 3000 ADMIRAL WILSON BLVD
City,State,Zip: PENNSAUKEN TOWNSHIP, PENNSAUKEN TOWNSHIP 08110
Price: Not reported
Assessed Value: Not reported
Property Size: Unknown
Annual Taxes: Not reported
Representative Address: Not reported
Representative City/State/Zip: Not reported
Submitter Name: Not reported
Submitter Address1: Not reported
Submitter Address2: Not reported
Submitter City: Not reported
Submitter State: Not reported
Submitter Zip: Not reported
Submitter Email: Not reported
Submitter Phone: Not reported
Transaction Type: Not reported
Transfer Type: Not reported
Site Number: 5416
X Coordinate: 327687
Y Coordinate: 402022

Map ID
Direction
Distance
Elevation

MAP FINDINGS

Site

Database(s)

EDR ID Number
EPA ID Number

THE FANTASY SHOWBAR (Continued)

S104800146

Coord:	327687:402022
AutolD:	Not reported
Ownership Type:	unknown
Ownership:	DEP Case
PStatus:	DEP Case
PI Number:	159646
Owner Name:	Not reported
Owner Address + Owner Street:	Not reported
Owner City:	Not reported
Owner State:	Not reported
Owner Zip Code:	Not reported
Owner County:	Not reported
Owner Phone:	9999999999
Owner Fax:	9999999999
Owner Email:	Not reported
Owner Organization:	Not reported
Authorized Representative:	Not reported
Auth Rep Relation to Owner:	Not reported
Municipal Contact Name:	Not reported
Municipal Contact Street:	Not reported
Municipal Contact City:	Not reported
Municipal Contact State:	Not reported
Municipal Contact Zip Code:	Not reported
Municipal Contact Phone:	9999999999
Municipal Contact Fax:	9999999999
Municipal Contact Email:	Not reported
Department:	Not reported
Municipal Contact Title:	Not reported
Contact Relation to Owner:	Not reported
Current Zoning:	Not reported
Proposed Zoning:	Not reported
Copy of Title Insurance:	Not reported
Block:	Not reported
Lot:	Not reported
Development Plan Completed:	Unknown
Market Study Completed:	Unknown
Current Activity:	Not reported
Current Operations:	Not reported
Prior Operations:	Not reported
Deed Restrictions:	Unknown
Easements:	Unknown
Buildings:	Not reported
Condition of Buildings:	Not reported
Square Footage:	Not reported
Total Buildable Space:	Not reported
Lease Price:	Not reported
Tax Certificate:	Unknown
Tax Lien:	Unknown
Other Liens/Judgements:	No
Traffic Study:	Unknown
Road Access:	Not reported
Waterfront Access:	Unknown
Airport Access:	Unknown
Public Transportation Access:	Unknown
Major Highway Name:	Not reported
Major Highway Interchange:	Not reported
Major Highway Miles Away:	Not reported

Map ID
Direction
Distance
Elevation

MAP FINDINGS

Site

Database(s)

EDR ID Number
EPA ID Number

THE FANTASY SHOWBAR (Continued)

S104800146

Local Highway Name:	Not reported
Local Highway Interchange:	Not reported
Local Highway Miles Away:	Not reported
Rail Type:	Not reported
Rail Name:	Not reported
Rail Station:	Not reported
Rail Miles Away:	Not reported
Public Water:	Unknown
Electric:	Unknown
Gas:	Unknown
Public Sewer:	Unknown
Telephone:	Unknown
Cable:	Unknown
Fiber Optics:	Unknown
Wetlands:	No
Sensitive Ecosystems/Habitats:	No
Endangered Species:	No
Historic/Archeological Site:	No
100 Year Flood Plain:	No
500 Year Flood Plain:	No
Environmental Report Copies:	Yes
List Containing Site:	Not reported
Preliminary Assessment:	No
Site Investigation:	No
Remedial Investigation:	No
Remedial Action Workplan:	No
Voluntary Cleanup Program:	No
Environmental Litigation:	No
Remediation In Progress:	Yes
Remediation Estimated Complete Date:	Not reported
Regulatory sign-off:	No
Regulatory Sign-Off Description:	Not reported
Other Incentives:	No
Low Interest Rates:	No
HDSRF Grants:	No
TIF:	No
HDSRF Loans:	No
USA Loans:	No
USA Grants:	No
Designated Redevelopment Area:	No
Environmental Opportunity Zone:	No
Tax Rebate or Abatement:	No
Empowerment Zone (Federal):	No
Urban Coordinating Council Neighborhood:	No
Enterprise Community (Federal):	No
Urban Enterprise Zone:	No
Additional Comments:	1) Assigned to Program,3/26/2002 2) C2: Formal Design - Known Source or Release with GW Contamination established 3/26/2002
County_int_FK:	4
Municipality_int_FK:	160
Planning Area Designation:	Planning Area 1
Authorized Representative Email:	Not reported
Authorized Representative Phone:	9999999999
General Comments:	Not reported

NJEMS:

Name: FANTASY SHOWBAR FORMER

Map ID
Direction
Distance
Elevation

MAP FINDINGS

Site

Database(s)

EDR ID Number
EPA ID Number

THE FANTASY SHOWBAR (Continued)

S104800146

Address: 3000 ADMIRAL WILSON BLVD
City,State,Zip: PENNSAUKEN, NJ 08110
Site Id: 121373
Municipality: PENNSAUKEN TWP
Municipality Name From Spatial Overlay: PENNSAUKEN TWP
GNIS Civil Code For Municipality: 882157
Municipal Code (NJ-1040): 0427
X Coord: 327542.69
Y Coord: 402059.97999999998
Coord System: NJ STATE PLANE (NAD83) - USFEET
Coord Type: Digital Image
Coord Orign: DEP-Program
State Standard Numeric Code From Spatial Overlay: 0427
Unique Feature Number For Municipality From Spatial Overlay: 3400757660
Eleven Digit Hydrologic Unit Code From Spatial Overlay: 02040202110
Fourteen Digit Hydrologic Unit Code From Spatial Overlay: 02040202110060
Watershed Management Area Number From Spatial Overlay: 18
Watershed Management Area Name From Spatial Overlay: Lower Delaware
Water Region Code From Spatial Overlay: 5
Water Region Name From Spatial Overlay: Lower Delaware
Sub Watershed Name From Overlay: Cooper River (below Rt 130)
Watershed Name From Spatial Overlay: Cooper River

NJ SPILL:

Name: #S38 FORMER FANTASY SHOW BAR
Address: 3000 ADMIRAL WILSON BLVD
City,State,Zip: PENNSAUKEN, NJ
Trenton Dispatch Log Number: 65196
Case Number: 00-07-27-1351-29
Notify Type: Other
Date Received: 07/27/2000
Location: Other
Other Location: Not reported
Incident Date: 07/17/2000
Incident Time: Not reported
A310 Letter: True
Ref. Code: 101
COMU: 0427
CAS Number: Not reported
Hazardous: No
Incident Location: Not reported
Facility Type: Commercial
Facility Phone: Not reported
Substance(s): Not reported
Substance Type: Not reported
Substance Identity: Not reported
TCPA Chemical: Not reported
Hazrds Material: Not reported
Amnt Released: Not reported
Release VE: Not reported
Contained: Not reported
Release Type: Not reported
Incident Desc: Not reported
Status at Spill: Information REDACTED due to data corrutpion causing status reporting errors
NJ Spill Date: Not reported
NJ Spill Time: Not reported

Map ID
Direction
Distance
Elevation

MAP FINDINGS

Site

Database(s)

EDR ID Number
EPA ID Number

THE FANTASY SHOWBAR (Continued)

S104800146

NJ Spill Name:	Not reported
NJ Spill Title:	Not reported
NJ Spill Phone:	Not reported
Other Date:	Not reported
Other Time:	Not reported
Other Name:	Not reported
Other Title:	Not reported
Other Phone:	Not reported
Injuries:	No
Public Exposure:	No
Road Closed:	No
Facility Evacuation:	No
Receiving Water:	Not reported
Public Evacuation:	No
Police at Scene:	No
Firemen at Scene:	No
Contamination of:	Land
Nature of Incident:	Not reported
Wind Direction/Speed:	0
Assistance Requested:	No
Memo. Of Understanding:	No
Drill/trng Exercise:	No
Operator:	KIM
Contact Name:	Not reported
Caller Name:	REDACTED
Caller Title:	Not reported
Caller Address:	Not reported
Caller City,St,Zip:	Not reported
Caller Phone:	Not reported
Responsible Party:	Known
Responsible Party Name:	PS38 FORMER FANTASY
Responsible Party Contact:	JIM SCHAD
Responsible Party Title:	Not reported
Responsible Party Telephone:	Not reported
Responsible Party Street:	3000 ADMIRAL WILSON BLVD
Responsible Party Municipality:	PENNSAUKEN
Responsible Party State:	NJ
Responsible Party Zip:	Not reported
Responsible City,St,Zip:	PENNSAUKEN, NJ
Responsible Party County:	CAMDEN
Local Municipality:	No
Local Municipality Name:	Not reported
Local Municipality Title:	Not reported
Local Municipality Phone:	Not reported
Local Municipality Date:	Not reported
Local Municipality Time:	Not reported
Incident Name:	Not reported
Incident Referred To:	Not reported
Incident Region:	Not reported
Incident Phone:	Not reported
Incident Date:	Not reported
Comments:	Not reported
Date A310 Letter Printed:	Not reported
Date Local Authority Was Notified:	Not reported
Date Update:	Not reported
Date Report Faxed to Local Authority:	Not reported
Local Authority Notification Date:	Not reported

Map ID
Direction
Distance
Elevation

MAP FINDINGS

Site

Database(s)

EDR ID Number
EPA ID Number

THE FANTASY SHOWBAR (Continued)

S104800146

Reporter Name: Not reported
Reporter Type: Not reported
Rep Received Date: Not reported
Reporter Title: Not reported
Reporter Orgzn: Not reported
Reporter Address: Not reported
Reporter City,St,Zip: Not reported
Reporter County: Not reported
Incident Type: Not reported
Incident Status: Not reported
Incident Source Category: Not reported
Incident Source Name: Not reported
Incident Source Address: Not reported
Incident Source Address 2: Not reported
Incident Source City,St,Zip: Not reported
Incident Source County: Not reported
DEP Requested: Not reported
Confidential: Not reported

189
North
1/2-1
0.554 mi.
2925 ft.

B&H TRUCKING
825 E STATE ST
CAMDEN CITY, NJ

NJ SHWS S109837596
N/A

Relative:
Lower
Actual:
17 ft.

SHWS:
Name: B&H TRUCKING
Address: 825 E STATE ST
City,State,Zip: CAMDEN CITY, NJ
Site ID: 293200
Status: Closed
Home Owner: No
PI Number: 469973

Detail As Of April 2012:
X Coord Site: Not reported
X Coord PI: Not reported
Y Coord Site: Not reported
Y Coord PI: Not reported

AW190
WNW
1/2-1
0.556 mi.
2936 ft.

1155 FEDERAL STREET
1155 FEDERAL ST
CAMDEN CITY, NJ 08104

NJ SHWS 1007019732
NJ HIST HWS N/A
NJ BROWNFIELDS
NJ NJEMS

Relative:
Higher
Actual:
19 ft.

SHWS:
Name: 1155 FEDERAL STREET
Address: 1155 FEDERAL ST
City,State,Zip: CAMDEN CITY, NJ
Site ID: 84314
Status: Active
Home Owner: Not reported
PI Number: G000038768

Detail As Of April 2012:
X Coord Site: 320913

Map ID
Direction
Distance
Elevation

MAP FINDINGS

Site

Database(s)

EDR ID Number
EPA ID Number

1155 FEDERAL STREET (Continued)

1007019732

X Coord PI: 320913
Y Coord Site: 405108
Y Coord PI: 405108

Name: 1155 FEDERAL STREET
Address: 1155 FEDERAL ST
City,State,Zip: CAMDEN CITY, NJ
Site ID: 84314
Status: Active
Home Owner: No
PI Number: G000038768

Detail As Of April 2012:

X Coord Site: 320913
X Coord PI: 320913
Y Coord Site: 405108
Y Coord PI: 405108

HIST SHWS:

Case Status: Active
Status Date: 5/3/1999
Case ID: G000038768
Contact: Bureau of Field Operations - Southern
Sub Section Label: A: Sites with On-Site Sources of Contamination
Site Municipality: 0408
Remedial Level Code: C1
Classification exception area dt: None
Classification exception area dt: Not reported
Deed Notice Status: None
Deed Notice Date: Not reported
Engineering Control Status: None
Engineering Control Date: Not reported
National Priorities List Status: Not reported
National Priorities List Date: Not reported
X Coordinate: 320913
Y Coordinate: 405108
Coordinate System: NJ State Plane (NAD83) - USFEET

BROWNFIELDS:

Name: 1155 FEDERAL STREET
Address: 1155 FEDERAL ST
City,State,Zip: CAMDEN CITY, CAMDEN CITY 08104
Price: Not reported
Assessed Value: Not reported
Property Size: Unknown
Annual Taxes: Not reported
Representative Address: Not reported
Representative City/State/Zip: Not reported
Submitter Name: Not reported
Submitter Address1: Not reported
Submitter Address2: Not reported
Submitter City: Not reported
Submitter State: Not reported
Submitter Zip: Not reported
Submitter Email: Not reported
Submitter Phone: Not reported
Transaction Type: Not reported

Map ID
Direction
Distance
Elevation

MAP FINDINGS

Site

Database(s)

EDR ID Number
EPA ID Number

1155 FEDERAL STREET (Continued)

1007019732

Transfer Type:	Not reported
Site Number:	5167
X Coordinate:	320913
Y Coordinate:	405108
Coord:	320913:405108
AutoID:	Not reported
Ownership Type:	unknown
Ownership:	DEP Case
PStatus:	DEP Case
PI Number:	G000038768
Owner Name:	Not reported
Owner Address + Owner Street:	Not reported
Owner City:	Not reported
Owner State:	Not reported
Owner Zip Code:	Not reported
Owner County:	Not reported
Owner Phone:	9999999999
Owner Fax:	9999999999
Owner Email:	Not reported
Owner Organization:	Not reported
Authorized Representative:	Not reported
Auth Rep Relation to Owner:	Not reported
Municipal Contact Name:	Not reported
Municipal Contact Street:	Not reported
Municipal Contact City:	Not reported
Municipal Contact State:	Not reported
Municipal Contact Zip Code:	Not reported
Municipal Contact Phone:	9999999999
Municipal Contact Fax:	9999999999
Municipal Contact Email:	Not reported
Department:	Not reported
Municipal Contact Title:	Not reported
Contact Relation to Owner:	Not reported
Current Zoning:	Not reported
Proposed Zoning:	Not reported
Copy of Title Insurance:	Not reported
Block:	Not reported
Lot:	Not reported
Development Plan Completed:	Unknown
Market Study Completed:	Unknown
Current Activity:	Not reported
Current Operations:	Not reported
Prior Operations:	Not reported
Deed Restrictions:	Unknown
Easements:	Unknown
Buildings:	Not reported
Condition of Buildings:	Not reported
Square Footage:	Not reported
Total Buildable Space:	Not reported
Lease Price:	Not reported
Tax Certificate:	Unknown
Tax Lien:	Unknown
Other Liens/Judgements:	No
Traffic Study:	Unknown
Road Access:	Not reported
Waterfront Access:	Unknown
Airport Access:	Unknown

Map ID
Direction
Distance
Elevation

MAP FINDINGS

Site

Database(s)

EDR ID Number
EPA ID Number

1155 FEDERAL STREET (Continued)

1007019732

Public Transportation Access:	Unknown
Major Highway Name:	Not reported
Major Highway Interchange:	Not reported
Major Highway Miles Away:	Not reported
Local Highway Name:	Not reported
Local Highway Interchange:	Not reported
Local Highway Miles Away:	Not reported
Rail Type:	Not reported
Rail Name:	Not reported
Rail Station:	Not reported
Rail Miles Away:	Not reported
Public Water:	Unknown
Electric:	Unknown
Gas:	Unknown
Public Sewer:	Unknown
Telephone:	Unknown
Cable:	Unknown
Fiber Optics:	Unknown
Wetlands:	No
Sensitive Ecosystems/Habitats:	No
Endangered Species:	No
Historic/Archeological Site:	No
100 Year Flood Plain:	No
500 Year Flood Plain:	No
Environmental Report Copies:	Yes
List Containing Site:	Not reported
Preliminary Assessment:	No
Site Investigation:	No
Remedial Investigation:	No
Remedial Action Workplan:	No
Voluntary Cleanup Program:	No
Environmental Litigation:	No
Remediation In Progress:	Yes
Remediation Estimated Complete Date:	Not reported
Regulatory sign-off:	No
Regulatory Sign-Off Description:	Not reported
Other Incentives:	No
Low Interest Rates:	No
HDSRF Grants:	No
TIF:	No
HDSRF Loans:	No
USA Loans:	No
USA Grants:	No
Designated Redevelopment Area:	No
Environmental Opportunity Zone:	No
Tax Rebate or Abatement:	No
Empowerment Zone (Federal):	No
Urban Coordinating Council Neighborhood:	No
Enterprise Community (Federal):	No
Urban Enterprise Zone:	No
Additional Comments:	1) Assigned to Program,5/3/1999 2) C1: No Formal Design - Source Known or Identified-Potential GW Contamination established 6/3/1999
County_int_FK:	4
Municipality_int_FK:	141
Planning Area Designation:	Planning Area 1
Authorized Representative Email:	Not reported
Authorized Representative Phone:	9999999999

Map ID
Direction
Distance
Elevation

MAP FINDINGS

Site

Database(s)

EDR ID Number
EPA ID Number

1155 FEDERAL STREET (Continued)

1007019732

General Comments: Not reported

Name: ABANDONED GAS STATION-FEDERAL
Address: 1155 FEDERAL ST
City,State,Zip: CAMDEN CITY, CAMDEN CITY 08102
Price: Not reported
Assessed Value: Less than \$250,000
Property Size: Unknown
Annual Taxes: Not reported
Representative Address: Not reported
Representative City/State/Zip: Not reported
Submitter Name: Not reported
Submitter Address1: Not reported
Submitter Address2: Not reported
Submitter City: Not reported
Submitter State: Not reported
Submitter Zip: Not reported
Submitter Email: Not reported
Submitter Phone: Not reported
Transaction Type: Not reported
Transfer Type: Not reported
Site Number: 533
X Coordinate: Not reported
Y Coordinate: Not reported
Coord: 0:0
Autold: Not reported
Ownership Type: Public
Ownership: Municipality
PStatus: Incomplete
PI Number: Not reported
Owner Name: Not reported
Owner Address + Owner Street: City Hall, Room 109
Owner City: Camden
Owner State: NJ
Owner Zip Code: 08101
Owner County: Not reported
Owner Phone: 8567577619
Owner Fax: 9999999999
Owner Email: chlyons@ci.camden.nj.us
Owner Organization: Department of Development & Planning
Authorized Representative: UK
Auth Rep Relation to Owner: City
Municipal Contact Name: Not reported
Municipal Contact Street: CAMDEN CITY HALL
Municipal Contact City: Camden
Municipal Contact State: NJ
Municipal Contact Zip Code: 08101
Municipal Contact Phone: 8567577000
Municipal Contact Fax: 9999999999
Municipal Contact Email: chlyons@ci.camden.nj.us
Department: Business Development Center
Municipal Contact Title: Chief of Planning ? Division of Planning
Contact Relation to Owner: City
Current Zoning: Industrial
Proposed Zoning: Unknown
Copy of Title Insurance: Not reported
Block: 138

Map ID
Direction
Distance
Elevation

MAP FINDINGS

Site

Database(s)

EDR ID Number
EPA ID Number

1155 FEDERAL STREET (Continued)

1007019732

Lot:	56
Development Plan Completed:	Unknown
Market Study Completed:	Unknown
Current Activity:	Under used (not fully used)
Current Operations:	NONE
Prior Operations:	GAS STATION
Deed Restrictions:	No
Easements:	Unknown
Buildings:	0
Condition of Buildings:	Not reported
Square Footage:	Not reported
Total Buildable Space:	Not reported
Lease Price:	Not reported
Tax Certificate:	No
Tax Lien:	No
Other Liens/Judgements:	No
Traffic Study:	Unknown
Road Access:	Not reported
Waterfront Access:	Unknown
Airport Access:	Unknown
Public Transportation Access:	Yes
Major Highway Name:	I 676
Major Highway Interchange:	Not reported
Major Highway Miles Away:	< 1
Local Highway Name:	X
Local Highway Interchange:	Not reported
Local Highway Miles Away:	Not reported
Rail Type:	Not reported
Rail Name:	Not reported
Rail Station:	Not reported
Rail Miles Away:	Not reported
Public Water:	Yes
Electric:	Yes
Gas:	Yes
Public Sewer:	Yes
Telephone:	Unknown
Cable:	Unknown
Fiber Optics:	Unknown
Wetlands:	Unknown
Sensitive Ecosystems/Habitats:	Unknown
Endangered Species:	Unknown
Historic/Archeological Site:	Unknown
100 Year Flood Plain:	Unknown
500 Year Flood Plain:	Unknown
Environmental Report Copies:	Unknown
List Containing Site:	Not reported
Preliminary Assessment:	Unknown
Site Investigation:	Unknown
Remedial Investigation:	Unknown
Remedial Action Workplan:	Unknown
Voluntary Cleanup Program:	Unknown
Environmental Litigation:	Unknown
Remediation In Progress:	Unknown
Remediation Estimated Complete Date:	Not reported
Regulatory sign-off:	Unknown
Regulatory Sign-Off Description:	Not reported
Other Incentives:	No

Map ID
 Direction
 Distance
 Elevation

MAP FINDINGS

Site

Database(s)

EDR ID Number
 EPA ID Number

1155 FEDERAL STREET (Continued)

1007019732

Low Interest Rates: No
 HDSRF Grants: No
 TIF: No
 HDSRF Loans: No
 USA Loans: No
 USA Grants: No
 Designated Redevelopment Area: No
 Environmental Opportunity Zone: No
 Tax Rebate or Abatement: No
 Empowerment Zone (Federal): No
 Urban Coordinating Council Neighborhood: No
 Enterprise Community (Federal): No
 Urban Enterprise Zone: No
 Additional Comments: Site to be reused in as parking in support of an adjacent, new Fraternal Order of Police Lodge Office and Banquet Hall.
 County_int_FK: 4
 Municipality_int_FK: 141
 Planning Area Designation: Planning Area 1
 Authorized Representative Email: Not reported
 Authorized Representative Phone: 9999999999
 General Comments: UK

NJEMS:

Name: 1155 FEDERAL STREET
 Address: 1155 FEDERAL ST
 City,State,Zip: CAMDEN CITY, NJ 08104
 Site Id: 84314
 Municipality: CAMDEN CITY
 Municipality Name From Spatial Overlay: CAMDEN CITY
 GNIS Civil Code For Municipality: 885177
 Municipal Code (NJ-1040): 0408
 X Coord: 321015
 Y Coord: 405185
 Coord System: NJ STATE PLANE (NAD83) - USFEET
 Coord Type: GIS Parcel Centroid
 Coord Origin: DEP-GIS
 State Standard Numeric Code From Spatial Overlay: 0408
 Unique Feature Number For Municipality From Spatial Overlay: 3400710000
 Eleven Digit Hydrologic Unit Code From Spatial Overlay: 02040202110
 Fourteen Digit Hydrologic Unit Code From Spatial Overlay: 02040202110060
 Watershed Management Area Number From Spatial Overlay: 18
 Watershed Management Area Name From Spatial Overlay: Lower Delaware
 Water Region Code From Spatial Overlay: 5
 Water Region Name From Spatial Overlay: Lower Delaware
 Sub Watershed Name From Overlay: Cooper River (below Rt 130)
 Watershed Name From Spatial Overlay: Cooper River

AX191
WNW
1/2-1
0.557 mi.
2941 ft.
Relative:
Higher
Actual:
19 ft.

NEWTON AVENUE BUS FACILITY
350 NEWTON AVE
CAMDEN CITY, NJ 08000
Site 1 of 3 in cluster AX

SHWS:
 Name: NEWTON AVENUE BUS FACILITY
 Address: 350 NEWTON AVE

NJ SHWS U003564722
NJ HIST HWS N/A
NJ LUST
NJ INST CONTROL
NJ BROWNFIELDS
NJ NPDES

Map ID
Direction
Distance
Elevation

MAP FINDINGS

Site

Database(s)

EDR ID Number
EPA ID Number

NEWTON AVENUE BUS FACILITY (Continued)

U003564722

City,State,Zip: CAMDEN CITY, NJ
Site ID: 10351
Status: Active
Home Owner: Not reported
PI Number: 024734

Detail As Of April 2012:

X Coord Site: Not reported
X Coord PI: Not reported
Y Coord Site: Not reported
Y Coord PI: Not reported

Name: NEWTON AVENUE BUS FACILITY
Address: 350 NEWTON AVE
City,State,Zip: CAMDEN CITY, NJ
Site ID: 10351
Status: Active
Home Owner: No
PI Number: 024734

Detail As Of April 2012:

X Coord Site: Not reported
X Coord PI: Not reported
Y Coord Site: Not reported
Y Coord PI: Not reported

HIST SHWS:

Case Status: Active
Status Date: 11/22/1994
Case ID: 024734
Contact: Bureau of Field Operations - Southern
Sub Section Label: A: Sites with On-Site Sources of Contamination
Site Municipality: 0408
Remedial Level Code: C2
Classification exception area dt: None
Classification exception area dt: Not reported
Deed Notice Status: None
Deed Notice Date: Not reported
Engineering Control Status: None
Engineering Control Date: Not reported
National Priorities List Status: Not reported
National Priorities List Date: Not reported
X Coordinate: 320639
Y Coordinate: 403904
Coordinate System: NJ State Plane (NAD83) - USFEET

LUST:

Name: NEWTON AVENUE BUS FACILITY
Address: 350 NEWTON AVE
City,State,Zip: CAMDEN CITY, NJ
Case ID: 024734
Activity Number: LSR120001

INST CONTROL:

Name: NEWTON AVENUE BUS FACILITY
Address: 350 NEWTON AVE
Address 2: Not reported

Map ID
Direction
Distance
Elevation

MAP FINDINGS

Site

Database(s)

EDR ID Number
EPA ID Number

NEWTON AVENUE BUS FACILITY (Continued)

U003564722

City,State,Zip: CAMDEN CITY, NJ 08102
PI Number: 024734
PI Name: NEWTON AVENUE BUS FACILITY
Date Established: 04/10/2018
Date Closed/Lifted: Not reported
Intermediate Durations: Yes
CEA Duration: 999
CEA Case Track #: 25904
CEA Name: Newton Ave. Bus C-VOC Plume
X Coord: 320768.41
Y Coord: 403765.73

CEA Descriptions (SI):

Vinyl chloride
Trichloroethylene
Benzene
Sodium
Tetrachloroethylene
Ethylbenzene

BROWNFIELDS:

Name: NJ TRANSIT BUS OPERATIONS INCORPORATED
Address: 350 NEWTON AVE
City,State,Zip: CAMDEN CITY, CAMDEN CITY 08103
Price: Not reported
Assessed Value: Other
Property Size: Unknown
Annual Taxes: Not reported
Representative Address: Not reported
Representative City/State/Zip: Not reported
Submitter Name: Not reported
Submitter Address1: Not reported
Submitter Address2: Not reported
Submitter City: Not reported
Submitter State: Not reported
Submitter Zip: Not reported
Submitter Email: Not reported
Submitter Phone: Not reported
Transaction Type: Not reported
Transfer Type: Not reported
Site Number: 30
X Coordinate: Not reported
Y Coordinate: Not reported
Coord: 0:0
AutoID: Not reported
Ownership Type: Private
Ownership: Other
PStatus: Redeveloped
PI Number: Not reported
Owner Name: . .
Owner Address + Owner Street: .
Owner City: .
Owner State: NJ
Owner Zip Code: 00000
Owner County: Not reported
Owner Phone: 9999999999

Map ID
Direction
Distance
Elevation

MAP FINDINGS

Site

Database(s)

EDR ID Number
EPA ID Number

NEWTON AVENUE BUS FACILITY (Continued)

U003564722

Owner Fax:	9999999999
Owner Email:	njbrownfields@njra.state.nj.us
Owner Organization:	Not reported
Authorized Representative:	.
Auth Rep Relation to Owner:	.
Municipal Contact Name:	..
Municipal Contact Street:	.
Municipal Contact City:	.
Municipal Contact State:	NJ
Municipal Contact Zip Code:	00000
Municipal Contact Phone:	0000000000
Municipal Contact Fax:	9999999999
Municipal Contact Email:	njbrownfields@njra.state.nj.us
Department:	Not reported
Municipal Contact Title:	Not reported
Contact Relation to Owner:	Not reported
Current Zoning:	Unknown
Proposed Zoning:	Unknown
Copy of Title Insurance:	Not reported
Block:	UK
Lot:	UK
Development Plan Completed:	Unknown
Market Study Completed:	Unknown
Current Activity:	Under used (not fully used)
Current Operations:	Bus Garage reconstructed and operating
Prior Operations:	Bus garage
Deed Restrictions:	No
Easements:	Unknown
Buildings:	0
Condition of Buildings:	Not reported
Square Footage:	Not reported
Total Buildable Space:	Not reported
Lease Price:	Not reported
Tax Certificate:	No
Tax Lien:	No
Other Liens/Judgements:	No
Traffic Study:	Unknown
Road Access:	Not reported
Waterfront Access:	Unknown
Airport Access:	Unknown
Public Transportation Access:	No
Major Highway Name:	I 676
Major Highway Interchange:	Not reported
Major Highway Miles Away:	< 1
Local Highway Name:	Not reported
Local Highway Interchange:	Not reported
Local Highway Miles Away:	Not reported
Rail Type:	Not reported
Rail Name:	Not reported
Rail Station:	Not reported
Rail Miles Away:	Not reported
Public Water:	Yes
Electric:	Yes
Gas:	Yes
Public Sewer:	Yes
Telephone:	Unknown
Cable:	Unknown

Map ID
 Direction
 Distance
 Elevation

MAP FINDINGS

Site

Database(s)

EDR ID Number
 EPA ID Number

NEWTON AVENUE BUS FACILITY (Continued)

U003564722

Fiber Optics:	Unknown
Wetlands:	Unknown
Sensitive Ecosystems/Habitats:	Unknown
Endangered Species:	Unknown
Historic/Archeological Site:	Unknown
100 Year Flood Plain:	Unknown
500 Year Flood Plain:	Unknown
Environmental Report Copies:	Unknown
List Containing Site:	Not reported
Preliminary Assessment:	Unknown
Site Investigation:	Unknown
Remedial Investigation:	Unknown
Remedial Action Workplan:	Unknown
Voluntary Cleanup Program:	Unknown
Environmental Litigation:	Unknown
Remediation In Progress:	Unknown
Remediation Estimated Complete Date:	Not reported
Regulatory sign-off:	Unknown
Regulatory Sign-Off Description:	Not reported
Other Incentives:	No
Low Interest Rates:	No
HDSRF Grants:	No
TIF:	No
HDSRF Loans:	No
USA Loans:	No
USA Grants:	No
Designated Redevelopment Area:	No
Environmental Opportunity Zone:	No
Tax Rebate or Abatement:	No
Empowerment Zone (Federal):	No
Urban Coordinating Council Neighborhood:	No
Enterprise Community (Federal):	No
Urban Enterprise Zone:	No
Additional Comments:	KCSL# on file.
County_int_FK:	4
Municipality_int_FK:	141
Planning Area Designation:	Planning Area 1
Authorized Representative Email:	Not reported
Authorized Representative Phone:	9999999999
General Comments:	This bus garage was successfully redeveloped and is currently operating as a bus depot again.
Name:	NEWTON AVENUE BUS FACILITY
Address:	350 NEWTON AVE
City,State,Zip:	CAMDEN CITY, CAMDEN CITY 08000
Price:	Not reported
Assessed Value:	Not reported
Property Size:	Unknown
Annual Taxes:	Not reported
Representative Address:	Not reported
Representative City/State/Zip:	Not reported
Submitter Name:	Not reported
Submitter Address1:	Not reported
Submitter Address2:	Not reported
Submitter City:	Not reported
Submitter State:	Not reported
Submitter Zip:	Not reported

Map ID
Direction
Distance
Elevation

MAP FINDINGS

Site

Database(s)

EDR ID Number
EPA ID Number

NEWTON AVENUE BUS FACILITY (Continued)

U003564722

Submitter Email:	Not reported
Submitter Phone:	Not reported
Transaction Type:	Not reported
Transfer Type:	Not reported
Site Number:	5089
X Coordinate:	320639
Y Coordinate:	403904
Coord:	320639:403904
AutoID:	Not reported
Ownership Type:	unknown
Ownership:	DEP Case
PStatus:	DEP Case
PI Number:	024734
Owner Name:	Not reported
Owner Address + Owner Street:	Not reported
Owner City:	Not reported
Owner State:	Not reported
Owner Zip Code:	Not reported
Owner County:	Not reported
Owner Phone:	9999999999
Owner Fax:	9999999999
Owner Email:	Not reported
Owner Organization:	Not reported
Authorized Representative:	Not reported
Auth Rep Relation to Owner:	Not reported
Municipal Contact Name:	Not reported
Municipal Contact Street:	Not reported
Municipal Contact City:	Not reported
Municipal Contact State:	Not reported
Municipal Contact Zip Code:	Not reported
Municipal Contact Phone:	9999999999
Municipal Contact Fax:	9999999999
Municipal Contact Email:	Not reported
Department:	Not reported
Municipal Contact Title:	Not reported
Contact Relation to Owner:	Not reported
Current Zoning:	Not reported
Proposed Zoning:	Not reported
Copy of Title Insurance:	Not reported
Block:	Not reported
Lot:	Not reported
Development Plan Completed:	Unknown
Market Study Completed:	Unknown
Current Activity:	Not reported
Current Operations:	Not reported
Prior Operations:	Not reported
Deed Restrictions:	Unknown
Easements:	Unknown
Buildings:	Not reported
Condition of Buildings:	Not reported
Square Footage:	Not reported
Total Buildable Space:	Not reported
Lease Price:	Not reported
Tax Certificate:	Unknown
Tax Lien:	Unknown
Other Liens/Judgements:	No
Traffic Study:	Unknown

Map ID
 Direction
 Distance
 Elevation

MAP FINDINGS

Site

Database(s)

EDR ID Number
 EPA ID Number

NEWTON AVENUE BUS FACILITY (Continued)

U003564722

Road Access:	Not reported
Waterfront Access:	Unknown
Airport Access:	Unknown
Public Transportation Access:	Unknown
Major Highway Name:	Not reported
Major Highway Interchange:	Not reported
Major Highway Miles Away:	Not reported
Local Highway Name:	Not reported
Local Highway Interchange:	Not reported
Local Highway Miles Away:	Not reported
Rail Type:	Not reported
Rail Name:	Not reported
Rail Station:	Not reported
Rail Miles Away:	Not reported
Public Water:	Unknown
Electric:	Unknown
Gas:	Unknown
Public Sewer:	Unknown
Telephone:	Unknown
Cable:	Unknown
Fiber Optics:	Unknown
Wetlands:	No
Sensitive Ecosystems/Habitats:	No
Endangered Species:	No
Historic/Archeological Site:	No
100 Year Flood Plain:	No
500 Year Flood Plain:	No
Environmental Report Copies:	Yes
List Containing Site:	Not reported
Preliminary Assessment:	No
Site Investigation:	No
Remedial Investigation:	No
Remedial Action Workplan:	No
Voluntary Cleanup Program:	Yes
Environmental Litigation:	No
Remediation In Progress:	Yes
Remediation Estimated Complete Date:	Not reported
Regulatory sign-off:	No
Regulatory Sign-Off Description:	Not reported
Other Incentives:	No
Low Interest Rates:	No
HDSRF Grants:	No
TIF:	No
HDSRF Loans:	No
USA Loans:	No
USA Grants:	No
Designated Redevelopment Area:	No
Environmental Opportunity Zone:	No
Tax Rebate or Abatement:	No
Empowerment Zone (Federal):	No
Urban Coordinating Council Neighborhood:	No
Enterprise Community (Federal):	No
Urban Enterprise Zone:	No
Additional Comments:	1) Assigned to Program, 11/22/1994 2) C2: Formal Design - Known Source or Release with GW Contamination established 11/22/1994
County_int_FK:	4
Municipality_int_FK:	141

Map ID
Direction
Distance
Elevation

MAP FINDINGS

Site

Database(s)

EDR ID Number
EPA ID Number

NEWTON AVENUE BUS FACILITY (Continued)

U003564722

Planning Area Designation: Planning Area 1
Authorized Representative Email: Not reported
Authorized Representative Phone: 9999999999
General Comments: Not reported

NJPDES:

Name: NEWTON AVENUE GARAGE
Address: 350 NEWTON AVENUE
City,State,Zip: CAMDEN, NJ 08103
NJPDES Permit Number: NJ0117293
Facility Telephone: 2014917210
Facility Contact: STEVE JUROW
Facility Municipality: CAMDEN CITY
Facility Enforcement region: SOUTHERN
Discharger Classification: Not reported
Discharger Category Code: Not reported
Document Status: Not reported
Facility Primary SIC code: 4119
Facility Ownership: Not reported
Facility Discharge Basin code: Not reported
Facility Discharge Basin name: Not reported
Facility Lat/Long: 0 0
Site X Coordinate: Not reported
Site X Coordinate: Not reported
Facility Lot number: Not reported
Facility Block number: Not reported
Permittee Name: NEW JERSEY TRANSIT CORPORATION
Permittee Address: ONE PENN PLAZA
Permittee PO Box: Not reported
Permittee City,St,Zip: NEWARK, NJ 07105 2246
Category Description: NEW
Date Permit Application Received: 04/18/1993
Date Draft Permit Issued: 05/17/1993
Date Final Permit Issued: 05/18/1993
Date Final Permit Effective: 06/18/1993
Date Final Permit Expires: 01/31/2002
PI Number: Not reported
Regional Office: Not reported
Permit Category: STORMWATER BASIC (GP)

AX192
WNW
1/2-1
0.557 mi.
2941 ft.

NEWTON AVENUE BUS GARAGE
350 NEWTON AVE
CAMDEN CITY, NJ
Site 2 of 3 in cluster AX

NJ SHWS S125907098
N/A

Relative:
Higher
Actual:
19 ft.

SHWS:
Name: NEWTON AVENUE BUS GARAGE
Address: 350 NEWTON AVE
City,State,Zip: CAMDEN CITY, NJ
Site ID: 10351
Status: Active
Home Owner: Not reported
PI Number: 030924

Detail As Of April 2012:
X Coord Site: Not reported
X Coord PI: Not reported

Map ID
 Direction
 Distance
 Elevation

MAP FINDINGS

Site

Database(s)

EDR ID Number
 EPA ID Number

NEWTON AVENUE BUS GARAGE (Continued)

S125907098

Y Coord Site: Not reported
 Y Coord PI: Not reported

**193
 NNE
 1/2-1
 0.569 mi.
 3006 ft.**

**PERMALITH LAMINATING COMPANY
 27 NORTH 23RD STREET
 CAMDEN CITY, NJ 08101**

**NJ SHWS
 NJ NJEMS
 NJ ISRA**

**S109297361
 N/A**

**Relative:
 Lower**

SHWS:
 Name: PERMALITH LAMINATING COMPANY
 Address: 27 23RD ST
 City,State,Zip: CAMDEN CITY, NJ
 Site ID: 182543
 Status: Closed
 Home Owner: No
 PI Number: G000001796

**Actual:
 16 ft.**

Detail As Of April 2012:
 X Coord Site: Not reported
 X Coord PI: Not reported
 Y Coord Site: Not reported
 Y Coord PI: Not reported

NJEMS:

Name: PERMALITH LAMINATING CO
 Address: 27 23RD ST
 City,State,Zip: CAMDEN CITY, NJ 08101
 Site Id: 182543
 Municipality: CAMDEN CITY
 Municipality Name From Spatial Overlay: CAMDEN CITY
 GNIS Civil Code For Municipality: 885177
 Municipal Code (NJ-1040): 0408
 X Coord: 326251
 Y Coord: 405866
 Coord System: NJ STATE PLANE (NAD83) - USFEET
 Coord Type: Approx. Addr. Match
 Coord Orign: DEP-GIS
 State Standard Numeric Code From Spatial Overlay: 0408
 Unique Feature Number For Municipality From Spatial Overlay: 3400710000
 Eleven Digit Hydrologic Unit Code From Spatial Overlay): 02040202110
 Fourteen Digit Hydrologic Unit Code From Spatial Overlay: 02040202110060
 Watershed Management Area Number From Spatial Overlay: 18
 Watershed Management Area Name From Spatial Overlay: Lower Delaware
 Water Region Code From Spatial Overlay: 5
 Water Region Name From Spatial Overlay: Lower Delaware
 Sub Watershed Name From Overlay: Cooper River (below Rt 130)
 Watershed Name From Spatial Overlay: Cooper River

NJ ISRA:

Name: PERMALITH LAMINATING COMPANY
 Address: 27 NORTH 23RD STREET
 City,State,Zip: CAMDEN CITY, NJ 08101
 Pi Number: G000001796
 Action Number: Not reported
 Title: E85309 Permalith Laminating Co
 Isra Trg: Finalized Date Not reported

Map ID
Direction
Distance
Elevation

MAP FINDINGS

Site

Database(s)

EDR ID Number
EPA ID Number

PERMALITH LAMINATING COMPANY (Continued)

S109297361

Start Date: 1986-03-14
Case Status: NFA (No Further Action) HISTORIC
Case No: Not reported
Case Name: Permalith Laminating Company
Trigger Type: Cessation
Trigger Date: 1985-09-12

Name: PERMALITH LAMINATING COMPANY
Address: 27 NORTH 23RD STREET
City,State,Zip: CAMDEN CITY, NJ 08101
Pi Number: G000001796
Action Number: Not reported
Title: E85309 Permalith Laminating Co
Isra Trg: Finalized Date Not reported
Start Date: 1986-03-14
Case Status: NFA (No Further Action) HISTORIC
Case No: Not reported
Case Name: Permalith Laminating Company
Trigger Type: Property Sale
Trigger Date: 1985-09-12

194
NNW
1/2-1
0.571 mi.
3014 ft.
Relative:
Lower
Actual:
16 ft.

**FEDERAL OIL CO
1435 RIVER RD
CAMDEN, NJ 08105**

**NJ SHWS 1000212402
NJ HIST HWS NJD131096117
NJ UST
NJ BROWNFIELDS
NJ NJEMS
NJ LIENS
RCRA NonGen / NLR
NJ Financial Assurance
NJ ISRA**

SHWS:
Name: ADAMS OIL INC
Address: 1435 RIVER AVE
City,State,Zip: CAMDEN CITY, NJ
Site ID: 32682
Status: Active
Home Owner: Not reported
PI Number: 009413

Detail As Of April 2012:
X Coord Site: Not reported
X Coord PI: Not reported
Y Coord Site: Not reported
Y Coord PI: Not reported

Name: ADAMS OIL INC
Address: 1435 RIVER AVE
City,State,Zip: CAMDEN CITY, NJ
Site ID: 32682
Status: Active
Home Owner: Not reported
PI Number: 554685

Detail As Of April 2012:
X Coord Site: Not reported
X Coord PI: Not reported
Y Coord Site: Not reported
Y Coord PI: Not reported

Map ID
Direction
Distance
Elevation

MAP FINDINGS

Site

Database(s)

EDR ID Number
EPA ID Number

FEDERAL OIL CO (Continued)

1000212402

Name: ADAMS OIL INC
Address: 1435 RIVER AVE
City,State,Zip: CAMDEN CITY, NJ
Site ID: 32682
Status: Active
Home Owner: No
PI Number: 009413

Detail As Of April 2012:

X Coord Site: Not reported
X Coord PI: Not reported
Y Coord Site: Not reported
Y Coord PI: Not reported

HIST SHWS:

Case Status: Active
Status Date: 4/8/1993
Case ID: 009413
Contact: BNCM
Sub Section Label: A: Sites with On-Site Sources of Contamination
Site Municipality: 0408
Remedial Level Code: C2
Classification exception area dt: None
Classification exception area dt: Not reported
Deed Notice Status: None
Deed Notice Date: Not reported
Engineering Control Status: None
Engineering Control Date: Not reported
National Priorities List Status: Not reported
National Priorities List Date: Not reported
X Coordinate: 323024
Y Coordinate: 405764
Coordinate System: NJ State Plane (NAD83) - USFEET

UST:

Facility ID: 009413

Contact:

Owner Name: Not Identified Not Identified
Organization: Not Identified
Contact Type(UST Reg): Facility Operator
Contact Address (UST Reg): Not reported
Contact Address 2 (UST Reg): Not reported
Conact City,St,Zip (UST Reg): Not reported

Owner Name: EDMUND RENNEN
Organization: ORTEP OF NJ
Contact Type(UST Reg): Tank Owner
Contact Address (UST Reg): 1435 RIVER RD PO BOX 1273
Contact Address 2 (UST Reg): Not reported
Conact City,St,Zip (UST Reg): Camden, NJ 08105

Tanks:

Tank Id: TANK-1
Tank Number: E1

Map ID
Direction
Distance
Elevation

MAP FINDINGS

Site

Database(s)

EDR ID Number
EPA ID Number

FEDERAL OIL CO (Continued)

1000212402

Tank Status: **Other**
Tank Status Date: 01/01/1983
Install Date: 01/01/1983
Tank Contents: Kerosene (No. 1)
Tank Size: 6000
Tank Compliance: No
Overfill: No
Compliance Monitoring?: No
Overfill Protection: No
Spill Containment: No
Tank Wellhead Protection: Not reported
Tank/Pipe Construction Type: Tank Fiberglass-coated steel
Tank/Pipe Construction Type: Pipe Other
Tank/Pipe Monitor: Pipe None
Tank/Pipe Monitor: Tank None

Tank Id: TANK-2
Tank Number: E2
Tank Status: **Other**
Tank Status Date: 01/01/1981
Install Date: 01/01/1981
Tank Contents: Unleaded Gasoline
Tank Size: 2000
Tank Compliance: No
Overfill: No
Compliance Monitoring?: No
Overfill Protection: No
Spill Containment: No
Tank Wellhead Protection: Not reported
Tank/Pipe Construction Type: Tank Cathodically protected steel
Tank/Pipe Construction Type: Pipe Cathodically protected steel
Tank/Pipe Monitor: Pipe None
Tank/Pipe Monitor: Tank None

BROWNFIELDS:

Name: ADAMS OIL INC
Address: 1435 RIVER AVE
City,State,Zip: CAMDEN CITY, CAMDEN CITY 08102
Price: Not reported
Assessed Value: Not reported
Property Size: Unknown
Annual Taxes: Not reported
Representative Address: Not reported
Representative City/State/Zip: Not reported
Submitter Name: Not reported
Submitter Address1: Not reported
Submitter Address2: Not reported
Submitter City: Not reported
Submitter State: Not reported
Submitter Zip: Not reported
Submitter Email: Not reported
Submitter Phone: Not reported
Transaction Type: Not reported
Transfer Type: Not reported
Site Number: 5118
X Coordinate: 323024

Map ID
Direction
Distance
Elevation

MAP FINDINGS

Site

Database(s)

EDR ID Number
EPA ID Number

FEDERAL OIL CO (Continued)

1000212402

Y Coordinate:	405764
Coord:	323024:405764
AutoID:	Not reported
Ownership Type:	unknown
Ownership:	DEP Case
PStatus:	DEP Case
PI Number:	009413
Owner Name:	William Hargrove
Owner Address + Owner Street:	1507 State St
Owner City:	Camden
Owner State:	NJ
Owner Zip Code:	08105
Owner County:	Not reported
Owner Phone:	9999999999
Owner Fax:	9999999999
Owner Email:	Not reported
Owner Organization:	Andrew William LLC
Authorized Representative:	Not reported
Auth Rep Relation to Owner:	Not reported
Municipal Contact Name:	Not reported
Municipal Contact Street:	Not reported
Municipal Contact City:	Not reported
Municipal Contact State:	Not reported
Municipal Contact Zip Code:	Not reported
Municipal Contact Phone:	9999999999
Municipal Contact Fax:	9999999999
Municipal Contact Email:	Not reported
Department:	Not reported
Municipal Contact Title:	Not reported
Contact Relation to Owner:	Not reported
Current Zoning:	Not reported
Proposed Zoning:	Not reported
Copy of Title Insurance:	Not reported
Block:	Not reported
Lot:	Not reported
Development Plan Completed:	Unknown
Market Study Completed:	Unknown
Current Activity:	Not reported
Current Operations:	Not reported
Prior Operations:	Not reported
Deed Restrictions:	Unknown
Easements:	Unknown
Buildings:	Not reported
Condition of Buildings:	Not reported
Square Footage:	Not reported
Total Buildable Space:	Not reported
Lease Price:	Not reported
Tax Certificate:	Unknown
Tax Lien:	Unknown
Other Liens/Judgements:	No
Traffic Study:	Unknown
Road Access:	Not reported
Waterfront Access:	Unknown
Airport Access:	Unknown
Public Transportation Access:	Unknown
Major Highway Name:	Not reported
Major Highway Interchange:	Not reported

Map ID
Direction
Distance
Elevation

MAP FINDINGS

Site

Database(s)

EDR ID Number
EPA ID Number

FEDERAL OIL CO (Continued)

1000212402

Major Highway Miles Away:	Not reported
Local Highway Name:	Not reported
Local Highway Interchange:	Not reported
Local Highway Miles Away:	Not reported
Rail Type:	Not reported
Rail Name:	Not reported
Rail Station:	Not reported
Rail Miles Away:	Not reported
Public Water:	Unknown
Electric:	Unknown
Gas:	Unknown
Public Sewer:	Unknown
Telephone:	Unknown
Cable:	Unknown
Fiber Optics:	Unknown
Wetlands:	No
Sensitive Ecosystems/Habitats:	No
Endangered Species:	No
Historic/Archeological Site:	No
100 Year Flood Plain:	No
500 Year Flood Plain:	No
Environmental Report Copies:	Yes
List Containing Site:	Not reported
Preliminary Assessment:	No
Site Investigation:	No
Remedial Investigation:	No
Remedial Action Workplan:	No
Voluntary Cleanup Program:	No
Environmental Litigation:	No
Remediation In Progress:	Yes
Remediation Estimated Complete Date:	Not reported
Regulatory sign-off:	No
Regulatory Sign-Off Description:	Not reported
Other Incentives:	No
Low Interest Rates:	No
HDSRF Grants:	No
TIF:	No
HDSRF Loans:	No
USA Loans:	No
USA Grants:	No
Designated Redevelopment Area:	No
Environmental Opportunity Zone:	No
Tax Rebate or Abatement:	No
Empowerment Zone (Federal):	No
Urban Coordinating Council Neighborhood:	No
Enterprise Community (Federal):	No
Urban Enterprise Zone:	No
Additional Comments:	1) Assigned to Program,4/8/1993 2) C2: Formal Design - Known Source or Release with GW Contamination established 5/14/1992
County_int_FK:	4
Municipality_int_FK:	141
Planning Area Designation:	Planning Area 1
Authorized Representative Email:	Not reported
Authorized Representative Phone:	9999999999
General Comments:	Not reported
Name:	ADAMS OIL COMPANY

Map ID
Direction
Distance
Elevation

MAP FINDINGS

Site

Database(s)

EDR ID Number
EPA ID Number

FEDERAL OIL CO (Continued)

1000212402

Address: 1435 REAR RIVER AVE
City,State,Zip: CAMDEN CITY, CAMDEN CITY 08101
Price: Not reported
Assessed Value: Less than \$250,000
Property Size: 6 ? 10
Annual Taxes: Not reported
Representative Address: Not reported
Representative City/State/Zip: Not reported
Submitter Name: Not reported
Submitter Address1: Not reported
Submitter Address2: Not reported
Submitter City: Not reported
Submitter State: Not reported
Submitter Zip: Not reported
Submitter Email: Not reported
Submitter Phone: Not reported
Transaction Type: Not reported
Transfer Type: Not reported
Site Number: 532
X Coordinate: Not reported
Y Coordinate: Not reported
Coord: 0:0
AutolD: Not reported
Ownership Type: Private
Ownership: Individual
PStatus: Nominated
PI Number: Not reported
Owner Name: Charles Lyons
Owner Address + Owner Street: City Hall, Room 109
Owner City: Camden
Owner State: NJ
Owner Zip Code: 08101
Owner County: Not reported
Owner Phone: 8567577619
Owner Fax: 9999999999
Owner Email: chlyons@ci.camden.nj.us
Owner Organization: Planning Division
Authorized Representative: UK
Auth Rep Relation to Owner: City
Municipal Contact Name: Hargrove Demolition
Municipal Contact Street: P.O. BOX 599
Municipal Contact City: THOROFARE
Municipal Contact State: NJ
Municipal Contact Zip Code: 08006
Municipal Contact Phone: 8567575000
Municipal Contact Fax: 9999999999
Municipal Contact Email: njbrownfields@njra.state.nj.us
Department: Not reported
Municipal Contact Title: Not reported
Contact Relation to Owner: UK
Current Zoning: Residential
Proposed Zoning: Unknown
Copy of Title Insurance: Not reported
Block: 807
Lot: 12.01
Development Plan Completed: Unknown
Market Study Completed: Unknown

Map ID
Direction
Distance
Elevation

MAP FINDINGS

Site

Database(s)

EDR ID Number
EPA ID Number

FEDERAL OIL CO (Continued)

1000212402

Current Activity:	Inactive
Current Operations:	NONE
Prior Operations:	ADAMS OIL COMPANY
Deed Restrictions:	No
Easements:	Unknown
Buildings:	0
Condition of Buildings:	Not reported
Square Footage:	Not reported
Total Buildable Space:	Not reported
Lease Price:	Not reported
Tax Certificate:	No
Tax Lien:	No
Other Liens/Judgements:	No
Traffic Study:	Unknown
Road Access:	Not reported
Waterfront Access:	Unknown
Airport Access:	Unknown
Public Transportation Access:	Yes
Major Highway Name:	I 676
Major Highway Interchange:	Not reported
Major Highway Miles Away:	< 1
Local Highway Name:	X
Local Highway Interchange:	Not reported
Local Highway Miles Away:	Not reported
Rail Type:	Not reported
Rail Name:	Not reported
Rail Station:	Not reported
Rail Miles Away:	Not reported
Public Water:	Yes
Electric:	Yes
Gas:	Yes
Public Sewer:	Yes
Telephone:	Unknown
Cable:	Unknown
Fiber Optics:	Unknown
Wetlands:	Unknown
Sensitive Ecosystems/Habitats:	Unknown
Endangered Species:	Unknown
Historic/Archeological Site:	Unknown
100 Year Flood Plain:	Unknown
500 Year Flood Plain:	Unknown
Environmental Report Copies:	Unknown
List Containing Site:	Not reported
Preliminary Assessment:	Yes
Site Investigation:	Yes
Remedial Investigation:	Yes
Remedial Action Workplan:	Unknown
Voluntary Cleanup Program:	Unknown
Environmental Litigation:	Unknown
Remediation In Progress:	Unknown
Remediation Estimated Complete Date:	Not reported
Regulatory sign-off:	Unknown
Regulatory Sign-Off Description:	Not reported
Other Incentives:	No
Low Interest Rates:	No
HDSRF Grants:	No
TIF:	No

Map ID
 Direction
 Distance
 Elevation

MAP FINDINGS

Site

Database(s)

EDR ID Number
 EPA ID Number

FEDERAL OIL CO (Continued)

1000212402

HDSRF Loans:	No
USA Loans:	No
USA Grants:	No
Designated Redevelopment Area:	No
Environmental Opportunity Zone:	No
Tax Rebate or Abatement:	No
Empowerment Zone (Federal):	No
Urban Coordinating Council Neighborhood:	No
Enterprise Community (Federal):	No
Urban Enterprise Zone:	No
Additional Comments:	Adjacent to Fiber Optic Cable. Property is along Cooper River with Rail frontage, Surface remediation completed, groundwater remediation underway..
County_int_FK:	4
Municipality_int_FK:	141
Planning Area Designation:	Not reported
Authorized Representative Email:	Not reported
Authorized Representative Phone:	9999999999
General Comments:	UK

NJEMS:

Name:	ADAMS OIL CO
Address:	1435 RIVER AVE REAR
City,State,Zip:	CAMDEN CITY, NJ 08102
Site Id:	32682
Municipality:	CAMDEN CITY
Municipality Name From Spatial Overlay:	CAMDEN CITY
GNIS Civil Code For Municipality:	885177
Municipal Code (NJ-1040):	0408
X Coord:	322404
Y Coord:	405937
Coord System:	NJ STATE PLANE (NAD83) - USFEET
Coord Type:	Digital Image
Coord Origin:	DEP-Program
State Standard Numeric Code From Spatial Overlay:	0408
Unique Feature Number For Municipality From Spatial Overlay:	3400710000
Eleven Digit Hydrologic Unit Code From Spatial Overlay):	02040202110
Fourteen Digit Hydrologic Unit Code From Spatial Overlay:	02040202110060
Watershed Management Area Number From Spatial Overlay:	18
Watershed Management Area Name From Spatial Overlay:	Lower Delaware
Water Region Code From Spatial Overlay:	5
Water Region Name From Spatial Overlay:	Lower Delaware
Sub Watershed Name From Overlay:	Cooper River (below Rt 130)
Watershed Name From Spatial Overlay:	Cooper River

LIENS:

Name:	ADAMS OIL INC
Address:	1435 RIVER AVE
City,State,Zip:	CAMDEN CITY, NJ
Block:	Not reported
Lot:	Not reported
Doc Number:	DJ130975-14
File Date:	Not reported
Facility type:	Not reported
Fund Amount:	\$240.92
PI Number:	009413

Map ID
Direction
Distance
Elevation

MAP FINDINGS

Site

Database(s)

EDR ID Number
EPA ID Number

FEDERAL OIL CO (Continued)

1000212402

Activity Number: CRA110001
Document Status: Closed
Document Title: Lien
Document Status Date: 10/13/2017
Discharge County: Camden
Discharge Fund Amount: \$21,768.47
Sum of DF and SF: 22009.39

RCRA NonGen / NLR:

Date Form Received by Agency:	20070101
Handler Name:	FEDERAL OIL CO
Handler Address:	1435 RIVER RD
Handler City,State,Zip:	CAMDEN, NJ 08105
EPA ID:	NJD131096117
Contact Name:	Not reported
Contact Address:	PO BOX 1273
Contact City,State,Zip:	CAMDEN, NJ 08105
Contact Telephone:	Not reported
Contact Fax:	Not reported
Contact Email:	Not reported
Contact Title:	Not reported
EPA Region:	02
Land Type:	Not reported
Federal Waste Generator Description:	Not a generator, verified
Non-Notifier:	Not reported
Biennial Report Cycle:	Not reported
Accessibility:	Not reported
Active Site Indicator:	Not reported
State District Owner:	NJ
State District:	SOUTHERN
Mailing Address:	PO BOX 1273
Mailing City,State,Zip:	CAMDEN, NJ 08105
Owner Name:	PETRO INC STANFORD CONN
Owner Type:	Private
Operator Name:	PETRO INC STANFORD CONN
Operator Type:	Private
Short-Term Generator Activity:	No
Importer Activity:	No
Mixed Waste Generator:	No
Transporter Activity:	No
Transfer Facility Activity:	No
Recycler Activity with Storage:	No
Small Quantity On-Site Burner Exemption:	No
Smelting Melting and Refining Furnace Exemption:	No
Underground Injection Control:	No
Off-Site Waste Receipt:	No
Universal Waste Indicator:	No
Universal Waste Destination Facility:	No
Federal Universal Waste:	No
Active Site Fed-Reg Treatment Storage and Disposal Facility:	Not reported
Active Site Converter Treatment storage and Disposal Facility:	Not reported
Active Site State-Reg Treatment Storage and Disposal Facility:	Not reported
Active Site State-Reg Handler:	---
Federal Facility Indicator:	Not reported
Hazardous Secondary Material Indicator:	N
Sub-Part K Indicator:	Not reported
Commercial TSD Indicator:	No

Map ID
 Direction
 Distance
 Elevation

MAP FINDINGS

Site

Database(s)

EDR ID Number
 EPA ID Number

FEDERAL OIL CO (Continued)

1000212402

Treatment Storage and Disposal Type:	Not reported
2018 GPRA Permit Baseline:	Not on the Baseline
2018 GPRA Renewals Baseline:	Not on the Baseline
Permit Renewals Workload Universe:	Not reported
Permit Workload Universe:	Not reported
Permit Progress Universe:	Not reported
Post-Closure Workload Universe:	Not reported
Closure Workload Universe:	Not reported
202 GPRA Corrective Action Baseline:	No
Corrective Action Workload Universe:	No
Subject to Corrective Action Universe:	No
Non-TSDFs Where RCRA CA has Been Imposed Universe:	No
TSDFs Potentially Subject to CA Under 3004 (u)/(v) Universe:	No
TSDFs Only Subject to CA under Discretionary Auth Universe:	No
Corrective Action Priority Ranking:	No NCAPS ranking
Environmental Control Indicator:	No
Institutional Control Indicator:	No
Human Exposure Controls Indicator:	N/A
Groundwater Controls Indicator:	N/A
Operating TSDF Universe:	Not reported
Full Enforcement Universe:	Not reported
Significant Non-Complier Universe:	No
Unaddressed Significant Non-Complier Universe:	No
Addressed Significant Non-Complier Universe:	No
Significant Non-Complier With a Compliance Schedule Universe:	No
Financial Assurance Required:	Not reported
Handler Date of Last Change:	20080626
Recognized Trader-Importer:	No
Recognized Trader-Exporter:	No
Importer of Spent Lead Acid Batteries:	No
Exporter of Spent Lead Acid Batteries:	No
Recycler Activity Without Storage:	No
Manifest Broker:	No
Sub-Part P Indicator:	No

Hazardous Waste Summary:

Waste Code:	NONE
Waste Description:	Not Defined
Waste Code:	X001
Waste Description:	Not Defined
Waste Code:	X003
Waste Description:	Not Defined

Handler - Owner Operator:

Owner/Operator Indicator:	Owner
Owner/Operator Name:	PETRO INC STANFORD CONN
Legal Status:	Private
Date Became Current:	Not reported
Date Ended Current:	Not reported
Owner/Operator Address:	NOT REQUIRED
Owner/Operator City,State,Zip:	NOT REQUIRED, WY 99999
Owner/Operator Telephone:	212-555-1212
Owner/Operator Telephone Ext:	Not reported

Map ID
Direction
Distance
Elevation

MAP FINDINGS

Site

Database(s)

EDR ID Number
EPA ID Number

FEDERAL OIL CO (Continued)

1000212402

Owner/Operator Fax: Not reported
Owner/Operator Email: Not reported

Owner/Operator Indicator: Operator
Owner/Operator Name: PETRO INC STANFORD CONN
Legal Status: Private
Date Became Current: Not reported
Date Ended Current: Not reported
Owner/Operator Address: NOT REQUIRED
Owner/Operator City,State,Zip: NOT REQUIRED, WY 99999
Owner/Operator Telephone: 212-555-1212
Owner/Operator Telephone Ext: Not reported
Owner/Operator Fax: Not reported
Owner/Operator Email: Not reported

Owner/Operator Indicator: Owner
Owner/Operator Name: PETRO INC STANFORD CONN
Legal Status: Private
Date Became Current: Not reported
Date Ended Current: Not reported
Owner/Operator Address: NOT REQUIRED
Owner/Operator City,State,Zip: NOT REQUIRED, WY 99999
Owner/Operator Telephone: 212-555-1212
Owner/Operator Telephone Ext: Not reported
Owner/Operator Fax: Not reported
Owner/Operator Email: Not reported

Historic Generators:

Receive Date: 20060101
Handler Name: FEDERAL OIL CO
Federal Waste Generator Description: Not a generator, verified
State District Owner: NJ
Large Quantity Handler of Universal Waste: No
Recognized Trader Importer: No
Recognized Trader Exporter: No
Spent Lead Acid Battery Importer: No
Spent Lead Acid Battery Exporter: No
Current Record: No
Non Storage Recycler Activity: Not reported
Electronic Manifest Broker: Not reported

Receive Date: 20070101
Handler Name: FEDERAL OIL CO
Federal Waste Generator Description: Not a generator, verified
State District Owner: NJ
Large Quantity Handler of Universal Waste: No
Recognized Trader Importer: No
Recognized Trader Exporter: No
Spent Lead Acid Battery Importer: No
Spent Lead Acid Battery Exporter: No
Current Record: Yes
Non Storage Recycler Activity: Not reported
Electronic Manifest Broker: Not reported

Receive Date: 19870903
Handler Name: FEDERAL OIL CO
Federal Waste Generator Description: Not a generator, verified

Map ID
Direction
Distance
Elevation

MAP FINDINGS

Site

Database(s)

EDR ID Number
EPA ID Number

FEDERAL OIL CO (Continued)

1000212402

State District Owner:	NJ
Large Quantity Handler of Universal Waste:	No
Recognized Trader Importer:	No
Recognized Trader Exporter:	No
Spent Lead Acid Battery Importer:	No
Spent Lead Acid Battery Exporter:	No
Current Record:	No
Non Storage Recycler Activity:	Not reported
Electronic Manifest Broker:	Not reported

List of NAICS Codes and Descriptions:

NAICS Codes:	No NAICS Codes Found
--------------	----------------------

Facility Has Received Notices of Violation:

Found Violation:	No
Agency Which Determined Violation:	Not reported
Violation Short Description:	Not reported
Date Violation was Determined:	Not reported
Actual Return to Compliance Date:	Not reported
Return to Compliance Qualifier:	Not reported
Violation Responsible Agency:	Not reported
Scheduled Compliance Date:	Not reported
Enforcement Identifier:	Not reported
Date of Enforcement Action:	Not reported
Enforcement Responsible Agency:	Not reported
Enforcement Docket Number:	Not reported
Enforcement Attorney:	Not reported
Corrective Action Component:	Not reported
Appeal Initiated Date:	Not reported
Appeal Resolution Date:	Not reported
Disposition Status Date:	Not reported
Disposition Status:	Not reported
Disposition Status Description:	Not reported
Consent/Final Order Sequence Number:	Not reported
Consent/Final Order Respondent Name:	Not reported
Consent/Final Order Lead Agency:	Not reported
Enforcement Type:	Not reported
Enforcement Responsible Person:	Not reported
Enforcement Responsible Sub-Organization:	Not reported
SEP Sequence Number:	Not reported
SEP Expenditure Amount:	Not reported
SEP Scheduled Completion Date:	Not reported
SEP Actual Date:	Not reported
SEP Defaulted Date:	Not reported
SEP Type:	Not reported
SEP Type Description:	Not reported
Proposed Amount:	Not reported
Final Monetary Amount:	Not reported
Paid Amount:	Not reported
Final Count:	Not reported
Final Amount:	Not reported

Evaluation Action Summary:

Evaluation Date:	19891130
Evaluation Responsible Agency:	State
Found Violation:	No

Map ID
Direction
Distance
Elevation

MAP FINDINGS

Site

Database(s)

EDR ID Number
EPA ID Number

FEDERAL OIL CO (Continued)

1000212402

Evaluation Type Description:	FOCUSED COMPLIANCE INSPECTION
Evaluation Responsible Person Identifier:	R2DEP
Evaluation Responsible Sub-Organization:	Not reported
Actual Return to Compliance Date:	Not reported
Scheduled Compliance Date:	Not reported
Date of Request:	Not reported
Date Response Received:	Not reported
Request Agency:	Not reported
Former Citation:	Not reported

NJ Financial Assurance:

Name:	ADAMS OIL CO
Address:	1435 RIVER AVE REAR
City,State,Zip:	CAMDEN CITY, NJ
Dispositon Date:	01/09/2008
RFS Disposition Description:	RECEIVED
Institution:	Andrew William, LLC
RFS Type Description:	Line of Credit
PI Number:	009413
Activity Class Code:	LSR
Act Class Decode:	Licensed Site Professional Program
Document Title:	E92102 & E20040543

Name:	ADAMS OIL CO
Address:	1435 RIVER AVE REAR
City,State,Zip:	CAMDEN CITY, NJ
Dispositon Date:	11/01/2010
RFS Disposition Description:	APPROVED
Institution:	Andrew William, LLC
RFS Type Description:	Line of Credit
PI Number:	009413
Activity Class Code:	LSR
Act Class Decode:	Licensed Site Professional Program
Document Title:	E92102 & E20040543

Name:	ADAMS OIL CO
Address:	1435 RIVER AVE REAR
City,State,Zip:	CAMDEN CITY, NJ
Dispositon Date:	01/09/2008
RFS Disposition Description:	RECEIVED
Institution:	Andrew William, LLC
RFS Type Description:	Line of Credit
PI Number:	554685
Activity Class Code:	RFS
Act Class Decode:	Remediation Funding Source
Document Title:	E92102 Adams Oil Company

Name:	ADAMS OIL CO
Address:	1435 RIVER AVE REAR
City,State,Zip:	CAMDEN CITY, NJ
Dispositon Date:	10/06/2011
RFS Disposition Description:	APPROVED
Institution:	Andrew William, LLC
RFS Type Description:	Line of Credit
PI Number:	554685
Activity Class Code:	RFS

Map ID
Direction
Distance
Elevation

MAP FINDINGS

Site

Database(s)

EDR ID Number
EPA ID Number

FEDERAL OIL CO (Continued)

1000212402

Act Class Decode: Remediation Funding Source
Document Title: E92102 Adams Oil Company

Name: ADAMS OIL CO
Address: 1435 RIVER AVE REAR
City,State,Zip: CAMDEN CITY, NJ
Dispositon Date: 02/23/2021
RFS Disposition Description: APPROVED
Institution: Andrew William, LLC (aka Andrew W, LLC)
RFS Type Description: Letter Of Credit
PI Number: 554685
Activity Class Code: RFS
Act Class Decode: Remediation Funding Source
Document Title: E92102 Adams Oil Company

Name: ADAMS OIL CO
Address: 1435 RIVER AVE REAR
City,State,Zip: CAMDEN CITY, NJ
Dispositon Date: 02/23/2021
RFS Disposition Description: RELEASED
Institution: Andrew William LLC
RFS Type Description: Line of Credit
PI Number: 554685
Activity Class Code: RFS
Act Class Decode: Remediation Funding Source
Document Title: E92102 Adams Oil Company

NJ ISRA:

Name: ADAMS OIL INC
Address: 1435 RIVER ROAD REAR
City,State,Zip: CAMDEN CITY, NJ 08102
Pi Number: 009413
Action Number: Not reported
Title: E92102 & E20040543
Isra Trg: Finalized Date: Not reported
Start Date: 1993-04-08
Case Status: Assigned to Program
Case No: Not reported
Case Name: Adams Oil Company
Trigger Type: Stock Transfer
Trigger Date: 1992-05-14

Name: ADAMS OIL INC
Address: 1435 RIVER ROAD REAR
City,State,Zip: CAMDEN CITY, NJ 08102
Pi Number: 009413
Action Number: Not reported
Title: E92102 & E20040543
Isra Trg: Finalized Date: Not reported
Start Date: 2011-10-13
Case Status: LSRP Oversight
Case No: Not reported
Case Name: Adams Oil Company
Trigger Type: Stock Transfer
Trigger Date: 1992-05-14

MAP FINDINGS

Map ID
Direction
Distance
Elevation

Site

Database(s)

EDR ID Number
EPA ID Number

195
WSW
1/2-1
0.578 mi.
3051 ft.

MARTINEZ AUTO REPAIR
1119-25 MT EPHRAIM AVE
CAMDEN CITY, NJ

NJ SHWS **S125906533**
N/A

Relative:
Higher
Actual:
19 ft.

SHWS:
Name: MARTINEZ AUTO REPAIR
Address: 1119-25 MT EPHRAIM AVE
City,State,Zip: CAMDEN CITY, NJ
Site ID: 10352
Status: Active
Home Owner: Not reported
PI Number: 033310

Detail As Of April 2012:
X Coord Site: Not reported
X Coord PI: Not reported
Y Coord Site: Not reported
Y Coord PI: Not reported

AX196
West
1/2-1
0.581 mi.
3068 ft.

ARCHITECT PROPS INC
351-55 NEWTON AVENUE
CAMDEN, NJ 08101
Site 3 of 3 in cluster AX

NJ SHWS **1010422320**
NJ NJEMS **N/A**
US AIRS

Relative:
Higher
Actual:
19 ft.

SHWS:
Name: ARCHITECTURAL PRODUCTS INCORPORATED
Address: 351 355 NEWTON AVE
City,State,Zip: CAMDEN CITY, NJ
Site ID: 85829
Status: Closed
Home Owner: No
PI Number: G000001788

Detail As Of April 2012:
X Coord Site: Not reported
X Coord PI: Not reported
Y Coord Site: Not reported
Y Coord PI: Not reported

NJEMS:
Name: ARCHITECTURAL PRODUCTS INCORPORATED
Address: 351 355 NEWTON AVE
City,State,Zip: CAMDEN CITY, NJ 08100
Site Id: 85829
Municipality: CAMDEN CITY
Municipality Name From Spatial Overlay: CAMDEN CITY
GNIS Civil Code For Municipality: 885177
Municipal Code (NJ-1040): 0408
X Coord: 320538
Y Coord: 403950
Coord System: NJ STATE PLANE (NAD83) - USFEET
Coord Type: Exact Address Match
Coord Orign: DEP-GIS
State Standard Numeric Code From Spatial Overlay: 0408
Unique Feature Number For Municipality From Spatial Overlay: 3400710000
Eleven Digit Hydrologic Unit Code From Spatial Overlay): 02040202110
Fourteen Digit Hydrologic Unit Code From Spatial Overlay: 02040202110060

Map ID
Direction
Distance
Elevation

MAP FINDINGS

Site

Database(s)

EDR ID Number
EPA ID Number

ARCHITECT PROPS INC (Continued)

1010422320

Watershed Management Area Number From Spatial Overlay: 18
Watershed Management Area Name From Spatial Overlay: Lower Delaware
Water Region Code From Spatial Overlay: 5
Water Region Name From Spatial Overlay: Lower Delaware
Sub Watershed Name From Overlay: Cooper River (below Rt 130)
Watershed Name From Spatial Overlay: Cooper River

US AIRS MINOR:

Envid: 1010422320
Region Code: 02
Programmatic ID: AIR 020000003400700263
Facility Registry ID: 110031627041
D and B Number: Not reported
Primary SIC Code: 9999
NAICS Code: 999999
Default Air Classification Code: MIN
Facility Type of Ownership Code: POF
Air CMS Category Code: Not reported
HPV Status: Not reported

AW197
WNW
1/2-1
0.581 mi.
3070 ft.

1130 COOPER STREET
1130 COOPER ST
CAMDEN CITY, NJ
Site 2 of 2 in cluster AW

NJ SHWS S127303452
NJ Release N/A

Relative:
Higher
Actual:
19 ft.

SHWS:
Name: 1130 COOPER STREET
Address: 1130 COOPER ST
City,State,Zip: CAMDEN CITY, NJ
Site ID: 663895
Status: Closed
Home Owner: Yes
PI Number: 926488

Detail As Of April 2012:

X Coord Site: Not reported
X Coord PI: Not reported
Y Coord Site: Not reported
Y Coord PI: Not reported

NJ Release:

Name: Not reported
Address: 1130 COOPER ST
City,State,Zip: CAMDEN CITY, NJ 08101
Facility Type: Commercial
Facility Phone: Not reported
Incident Date: 11/25/2020
Incident Time: Not reported
Trenton Dispatch Log Number: 775568
Case Number: 20-11-25-1235-39
Date Received: 11/25/2020
Nature of Incident: Not reported
Operator: Not reported
Incident Type: Underground Storage Tank
Incident Location: SUBSTATION
Location: Not reported

Map ID
Direction
Distance
Elevation

MAP FINDINGS

Site

Database(s)

EDR ID Number
EPA ID Number

1130 COOPER STREET (Continued)

S127303452

Other Location:	Not reported
Contact Name:	STEVEN MASCIEMENTO
Caller Name:	Not reported
Caller Title:	Not reported
Caller Address:	Not reported
Caller City,St,Zip:	Not reported
Caller Telephone:	Not reported
Substance(s):	Not reported
Substance Type:	Not reported
Substance Identity:	Not reported
CAS Number:	Not reported
A310 Letter:	Not reported
TCPA Chemical:	Not reported
Hazrds Material:	Not reported
COMU:	Not reported
Ref. Code:	Not reported
Amt Released:	Not reported
Contained:	Not reported
Release Type:	Not reported
Release VE:	Not reported
Injuries:	No
Public Exposure:	No
Facility Evacuation:	No
Police at Scene:	No
Firemen at Scene:	No
Contamination of:	Not reported
Receiving Water:	Not reported
Status at Spill:	Not reported
NJ Spill Date:	Not reported
NJ Spill Time:	Not reported
NJ Spill Name:	Not reported
NJ Spill Title:	Not reported
NJ Spill Phone:	Not reported
Other Date:	Not reported
Other Time:	Not reported
Other Name:	Not reported
Other Title:	Not reported
Other Telephone:	Not reported
Public Evacuation:	No
Assistance Requested:	Not reported
Wind Direction/Speed:	Not reported
Local Municipality Notified:	Not reported
Local Municipality Name:	Not reported
Local Municipality Title:	Not reported
Local Municipality Telephone:	Not reported
Local Municipality Date:	Not reported
Local Municipality Time:	Not reported
Incident Description:	Not reported
Incident Name:	Not reported
Incident Referred To:	Not reported
Incident Region:	Not reported
Incident Telephone:	Not reported
Incident Date:	Not reported
Incident time:	Not reported
Incident ITM:	Not reported
Comments:	Not reported
Date A310 Letter Printed:	Not reported

Map ID
Direction
Distance
Elevation

MAP FINDINGS

Site

Database(s)

EDR ID Number
EPA ID Number

1130 COOPER STREET (Continued)

S127303452

Date Local Authority Was Notified: Not reported
Date Updated: Not reported
Date Report Faxed to Local Authority: Not reported
Local Authority Notification Date: Not reported
Rep Receive Date: 11/25/2020
Reporter Type: Other
Reporter Name: REDACTED
Reporter Title: REDACTED
Reporter Org: REDACTED
Reporter Address: Not reported
Reporter City,St,Zip: Not reported
Reporter County: Not reported
Incident Status: Terminated
Incident Category Source: Other
Incident Source Name: PSE&G
Incident Source Address: 1130 COOPER ST
Incident Source Address 2: Not reported
Incident Source City,St,Zip: Camden City, NJ 08101
Incident Source County: Camden
DEP Requested: No
Confidential: Not reported
Notify Type: Not reported
Road Closed: Not reported
Direction: Not reported
Responsible Party: Not reported
Responsible Party Name: Not reported
Responsible Party Contact: Not reported
Responsible Party Title: Not reported
Responsible Party Phone: Not reported
Responsible Party Street: Not reported
Responsible Party County: Not reported
Responsible Party City,St,Zip: Not reported
Memo. Of Understanding: Not reported
Drill/trng Exercise: Not reported
Hazardous: Not reported

Name: Not reported
Address: 1130 COOPER ST
City,State,Zip: CAMDEN CITY, NJ 8102
Facility Type: Commercial
Facility Phone: Not reported
Incident Date: 01/28/2022
Incident Time: Not reported
Trenton Dispatch Log Number: 815922
Case Number: 22-01-28-1724-15
Date Received: 01/28/2022
Nature of Incident: Not reported
Operator: Not reported
Incident Type: Underground Storage Tank
Incident Location: construction site at
Location: Not reported
Other Location: Not reported
Contact Name: Nadia Holzer
Caller Name: Not reported
Caller Title: Not reported
Caller Address: Not reported
Caller City,St,Zip: Not reported

Map ID
Direction
Distance
Elevation

MAP FINDINGS

Site

Database(s)

EDR ID Number
EPA ID Number

1130 COOPER STREET (Continued)

S127303452

Caller Telephone:	Not reported
Substance(s):	Not reported
Substance Type:	Not reported
Substance Identity:	Not reported
CAS Number:	Not reported
A310 Letter:	Not reported
TCPA Chemical:	Not reported
Hazrds Material:	Not reported
COMU:	Not reported
Ref. Code:	Not reported
Amt Released:	Not reported
Contained:	Not reported
Release Type:	Not reported
Release VE:	Not reported
Injuries:	No
Public Exposure:	No
Facility Evacuation:	No
Police at Scene:	No
Firemen at Scene:	No
Contamination of:	Not reported
Receiving Water:	Not reported
Status at Spill:	Not reported
NJ Spill Date:	Not reported
NJ Spill Time:	Not reported
NJ Spill Name:	Not reported
NJ Spill Title:	Not reported
NJ Spill Phone:	Not reported
Other Date:	Not reported
Other Time:	Not reported
Other Name:	Not reported
Other Title:	Not reported
Other Telephone:	Not reported
Public Evacuation:	No
Assistance Requested:	Not reported
Wind Direction/Speed:	Not reported
Local Municipality Notified:	Not reported
Local Municipality Name:	Not reported
Local Municipality Title:	Not reported
Local Municipality Telephone:	Not reported
Local Municipality Date:	Not reported
Local Municipality Time:	Not reported
Incident Description:	Not reported
Incident Name:	Not reported
Incident Referred To:	Not reported
Incident Region:	Not reported
Incident Telephone:	Not reported
Incident Date:	Not reported
Incident time:	Not reported
Incident ITM:	Not reported
Comments:	Not reported
Date A310 Letter Printed:	Not reported
Date Local Authority Was Notified:	Not reported
Date Updated:	Not reported
Date Report Faxed to Local Authority:	Not reported
Local Authority Notification Date:	Not reported
Rep Receive Date:	01/28/2022
Reporter Type:	Other

Map ID
Direction
Distance
Elevation

MAP FINDINGS

Site

Database(s)

EDR ID Number
EPA ID Number

1130 COOPER STREET (Continued)

S127303452

Reporter Name: REDACTED
Reporter Title: REDACTED
Reporter Org: REDATED
Reporter Address: Not reported
Reporter City,St,Zip: Not reported
Reporter County: Not reported
Incident Status: Terminated
Incident Category Source: Other
Incident Source Name: PSE&G
Incident Source Address: 4000 Hadley Rd
Incident Source Address 2: Not reported
Incident Source City,St,Zip: South Plainfield Boro, NJ 07080
Incident Source County: Middlesex
DEP Requested: No
Confidential: Not reported
Notify Type: Not reported
Road Closed: Not reported
Direction: Not reported
Responsible Party: Not reported
Responsible Party Name: Not reported
Responsible Party Contact: Not reported
Responsible Party Title: Not reported
Responsible Party Phone: Not reported
Responsible Party Street: Not reported
Responsible Party County: Not reported
Responsible Party City,St,Zip: Not reported
Memo. Of Understanding: Not reported
Drill/trng Exercise: Not reported
Hazardous: Not reported

198
SSE
1/2-1
0.592 mi.
3125 ft.

CAMDEN CITY WD PARKSIDE WELLFIELD CONTAM
PARK BLVD & VESPER BLVD
CAMDEN CITY, NJ

NJ SHWS S109292269
N/A

Relative:
Higher
Actual:
28 ft.

SHWS:
Name: CAMDEN CITY WD PARKSIDE WELLFIELD CONTAM
Address: PARK BLVD & VESPER BLVD
City,State,Zip: CAMDEN CITY, NJ
Site ID: 10337
Status: Closed
Home Owner: No
PI Number: G000003692

Detail As Of April 2012:

X Coord Site: 326186
X Coord PI: 326186
Y Coord Site: 399918
Y Coord PI: 399918

Map ID
 Direction
 Distance
 Elevation

MAP FINDINGS

Site

Database(s)

EDR ID Number
 EPA ID Number

AY199
SW
1/2-1
0.594 mi.
3135 ft.

5975 CAMDEN FUELS
NW KAIGHN & MT EPHRAIM
CAMDEN CITY, NJ 08103

NJ SHWS **S125900659**
NJ INST CONTROL **N/A**

Site 1 of 2 in cluster AY

Relative:
Higher
Actual:
19 ft.

SHWS:
 Name: 5975 CAMDEN FUELS
 Address: NW KAIGHN & MT EPHRAIM
 City,State,Zip: CAMDEN CITY, NJ
 Site ID: 10373
 Status: Active
 Home Owner: Not reported
 PI Number: 007621

Detail As Of April 2012:
 X Coord Site: Not reported
 X Coord PI: Not reported
 Y Coord Site: Not reported
 Y Coord PI: Not reported

INST CONTROL:
 Name: 5975 CAMDEN FUELS
 Address: NW KAIGHN & MT EPHRAIM
 Address 2: 1033 KAIGHS AVE
 City,State,Zip: CAMDEN CITY, NJ 08103
 PI Number: 007621
 PI Name: 5975 CAMDEN FUELS
 Date Established: 11/14/2014
 Date Closed/Lifted: Not reported
 Intermediate Durations: No
 CEA Duration: 10
 CEA Case Track #: 9177
 CEA Name: Shell service station #138310
 X Coord: 321309
 Y Coord: 400681

CEA Descriptions (SI):
 Xylenes (total)
 Benzene
 Synthetic Organic Chemicals - Non Carcinogen [Total]
 Toluene
 Ethylbenzene

200
South
1/2-1
0.599 mi.
3163 ft.

CHARLIE & SON SERVICE CENTER LLC
1503 HADDON AVE
CAMDEN CITY, NJ 08103

NJ SHWS **U003947713**
NJ LUST **N/A**
NJ UST
NJ BROWNFIELDS

Relative:
Higher
Actual:
37 ft.

SHWS:
 Name: CHARLIE & SON SERVICE CENTER LLC
 Address: 1503 HADDON AVE
 City,State,Zip: CAMDEN CITY, NJ
 Site ID: 10392
 Status: Closed
 Home Owner: No
 PI Number: 195048

Map ID
Direction
Distance
Elevation

MAP FINDINGS

Site

Database(s)

EDR ID Number
EPA ID Number

CHARLIE & SON SERVICE CENTER LLC (Continued)

U003947713

Detail As Of April 2012:

X Coord Site: 324422
X Coord PI: 324422
Y Coord Site: 399451
Y Coord PI: 399451

LUST:

Name: CHARLIE & SON SERVICE CENTER LLC
Address: 1503 HADDON AVE
City,State,Zip: CAMDEN CITY, NJ
Case ID: 195048
Activity Number: LSR100001

UST:

Facility ID: 195048

Contact:

Owner Name: CHARLES CHOMIRZEWSKI
Organization: CHARLIE & SON SERVICE CENTER LLC
Contact Type(UST Reg): Facility Operator
Contact Address (UST Reg): 1503 HADDON AVE
Contact Address 2 (UST Reg): Not reported
Contact City,St,Zip (UST Reg): Camden, NJ 08103

Owner Name: CHARLES CHOMIRZEWSKI
Organization: CHARLIE & SON SERVICE CENTER LLC
Contact Type(UST Reg): Tank Owner
Contact Address (UST Reg): 1503 HADDON AVE
Contact Address 2 (UST Reg): Not reported
Contact City,St,Zip (UST Reg): Camden, NJ 08103

Tanks:

Tank Id: TANK-2
Tank Number: 01
Tank Status: Removed
Tank Status Date: 02/02/2006
Install Date: 01/01/1944
Tank Contents: Leaded Gasoline
Tank Size: 4000
Tank Compliance: No
Overfill: Not reported
Compliance Monitoring?: No
Overfill Protection: Not reported
Spill Containment: Not reported
Tank Wellhead Protection: Not reported
Tank/Pipe Construction Type: Pipe Bare steel
Tank/Pipe Construction Type: Tank Bare steel
Tank/Pipe Monitor: Pipe None
Tank/Pipe Monitor: Tank Manual Tank Gauging

Tank Id: TANK-3
Tank Number: 02
Tank Status: Removed

Map ID
Direction
Distance
Elevation

MAP FINDINGS

Site

Database(s)

EDR ID Number
EPA ID Number

CHARLIE & SON SERVICE CENTER LLC (Continued)

U003947713

Tank Status Date: 02/02/2006
Install Date: 01/01/1944
Tank Contents: Leaded Gasoline
Tank Size: 4000
Tank Compliance: No
Overfill: Not reported
Compliance Monitoring?: No
Overfill Protection: Not reported
Spill Containment: Not reported
Tank Wellhead Protection: Not reported
Tank/Pipe Construction Type: Tank Bare steel
Tank/Pipe Construction Type: Pipe Bare steel
Tank/Pipe Monitor: Pipe None
Tank/Pipe Monitor: Tank Manual Tank Gauging

Tank Id: TANK-4
Tank Number: 03
Tank Status: Removed
Tank Status Date: 02/03/2006
Install Date: 01/01/1944
Tank Contents: Waste Oil
Tank Size: 550
Tank Compliance: No
Overfill: Not reported
Compliance Monitoring?: Yes
Overfill Protection: Not reported
Spill Containment: Not reported
Tank Wellhead Protection: Not reported
Tank/Pipe Construction Type: Tank Bare steel
Tank/Pipe Construction Type: Pipe Other: No Piping Exists
Tank/Pipe Monitor: Pipe Other: No Piping Exists
Tank/Pipe Monitor: Tank Manual Tank Gauging

Tank Id: TANK-5
Tank Number: 04
Tank Status: Removed
Tank Status Date: 02/01/2006
Install Date: 01/01/1944
Tank Contents: Leaded Gasoline
Tank Size: 1100
Tank Compliance: No
Overfill: Not reported
Compliance Monitoring?: No
Overfill Protection: Not reported
Spill Containment: Not reported
Tank Wellhead Protection: Not reported
Tank/Pipe Construction Type: Pipe Bare steel
Tank/Pipe Construction Type: Tank Bare steel
Tank/Pipe Monitor: Pipe None
Tank/Pipe Monitor: Tank Manual Tank Gauging

Tank Id: TANK-6
Tank Number: 05
Tank Status: Removed

Map ID
Direction
Distance
Elevation

MAP FINDINGS

Site

Database(s)

EDR ID Number
EPA ID Number

CHARLIE & SON SERVICE CENTER LLC (Continued)

U003947713

Tank Status Date: 02/01/2006
Install Date: 01/01/1944
Tank Contents: Leaded Gasoline
Tank Size: 1100
Tank Compliance: No
Overfill: Not reported
Compliance Monitoring?: No
Overfill Protection: Not reported
Spill Containment: Not reported
Tank Wellhead Protection: Not reported
Tank/Pipe Construction Type: Pipe Bare steel
Tank/Pipe Construction Type: Tank Bare steel
Tank/Pipe Monitor: Pipe None
Tank/Pipe Monitor: Tank Manual Tank Gauging

Tank Id: TANK-7
Tank Number: 06
Tank Status: Removed
Tank Status Date: 02/01/2006
Install Date: 01/01/1944
Tank Contents: Leaded Gasoline
Tank Size: 1100
Tank Compliance: No
Overfill: Not reported
Compliance Monitoring?: No
Overfill Protection: Not reported
Spill Containment: Not reported
Tank Wellhead Protection: Not reported
Tank/Pipe Construction Type: Pipe Bare steel
Tank/Pipe Construction Type: Tank Bare steel
Tank/Pipe Monitor: Pipe None
Tank/Pipe Monitor: Tank Manual Tank Gauging

BROWNFIELDS:

Name: CHARLIE & SON SERVICE CENTER LLC
Address: 1503 HADDON AVE
City,State,Zip: CAMDEN CITY, CAMDEN CITY 08103
Price: Not reported
Assessed Value: Not reported
Property Size: Unknown
Annual Taxes: Not reported
Representative Address: Not reported
Representative City/State/Zip: Not reported
Submitter Name: Not reported
Submitter Address1: Not reported
Submitter Address2: Not reported
Submitter City: Not reported
Submitter State: Not reported
Submitter Zip: Not reported
Submitter Email: Not reported
Submitter Phone: Not reported
Transaction Type: Not reported
Transfer Type: Not reported
Site Number: 5097
X Coordinate: 324422
Y Coordinate: 399451

Map ID
Direction
Distance
Elevation

MAP FINDINGS

Site

Database(s)

EDR ID Number
EPA ID Number

CHARLIE & SON SERVICE CENTER LLC (Continued)

U003947713

Coord:	324422:399451
AutolD:	Not reported
Ownership Type:	unknown
Ownership:	DEP Case
PStatus:	DEP Case
PI Number:	195048
Owner Name:	Not reported
Owner Address + Owner Street:	Not reported
Owner City:	Not reported
Owner State:	Not reported
Owner Zip Code:	Not reported
Owner County:	Not reported
Owner Phone:	9999999999
Owner Fax:	9999999999
Owner Email:	Not reported
Owner Organization:	Not reported
Authorized Representative:	Not reported
Auth Rep Relation to Owner:	Not reported
Municipal Contact Name:	Not reported
Municipal Contact Street:	Not reported
Municipal Contact City:	Not reported
Municipal Contact State:	Not reported
Municipal Contact Zip Code:	Not reported
Municipal Contact Phone:	9999999999
Municipal Contact Fax:	9999999999
Municipal Contact Email:	Not reported
Department:	Not reported
Municipal Contact Title:	Not reported
Contact Relation to Owner:	Not reported
Current Zoning:	Not reported
Proposed Zoning:	Not reported
Copy of Title Insurance:	Not reported
Block:	Not reported
Lot:	Not reported
Development Plan Completed:	Unknown
Market Study Completed:	Unknown
Current Activity:	Not reported
Current Operations:	Not reported
Prior Operations:	Not reported
Deed Restrictions:	Unknown
Easements:	Unknown
Buildings:	Not reported
Condition of Buildings:	Not reported
Square Footage:	Not reported
Total Buildable Space:	Not reported
Lease Price:	Not reported
Tax Certificate:	Unknown
Tax Lien:	Unknown
Other Liens/Judgements:	No
Traffic Study:	Unknown
Road Access:	Not reported
Waterfront Access:	Unknown
Airport Access:	Unknown
Public Transportation Access:	Unknown
Major Highway Name:	Not reported
Major Highway Interchange:	Not reported
Major Highway Miles Away:	Not reported

Map ID
Direction
Distance
Elevation

MAP FINDINGS

Site

Database(s)

EDR ID Number
EPA ID Number

CHARLIE & SON SERVICE CENTER LLC (Continued)

U003947713

Local Highway Name:	Not reported
Local Highway Interchange:	Not reported
Local Highway Miles Away:	Not reported
Rail Type:	Not reported
Rail Name:	Not reported
Rail Station:	Not reported
Rail Miles Away:	Not reported
Public Water:	Unknown
Electric:	Unknown
Gas:	Unknown
Public Sewer:	Unknown
Telephone:	Unknown
Cable:	Unknown
Fiber Optics:	Unknown
Wetlands:	No
Sensitive Ecosystems/Habitats:	No
Endangered Species:	No
Historic/Archeological Site:	No
100 Year Flood Plain:	No
500 Year Flood Plain:	No
Environmental Report Copies:	Yes
List Containing Site:	Not reported
Preliminary Assessment:	No
Site Investigation:	No
Remedial Investigation:	No
Remedial Action Workplan:	No
Voluntary Cleanup Program:	No
Environmental Litigation:	No
Remediation In Progress:	Yes
Remediation Estimated Complete Date:	Not reported
Regulatory sign-off:	No
Regulatory Sign-Off Description:	Not reported
Other Incentives:	No
Low Interest Rates:	No
HDSRF Grants:	No
TIF:	No
HDSRF Loans:	No
USA Loans:	No
USA Grants:	No
Designated Redevelopment Area:	No
Environmental Opportunity Zone:	No
Tax Rebate or Abatement:	No
Empowerment Zone (Federal):	No
Urban Coordinating Council Neighborhood:	No
Enterprise Community (Federal):	No
Urban Enterprise Zone:	No
Additional Comments:	1) Assigned to Program,4/4/2006 2) C1: No Formal Design - Source Known or Identified-Potential GW Contamination established 4/4/2006
County_int_FK:	4
Municipality_int_FK:	141
Planning Area Designation:	Planning Area 1
Authorized Representative Email:	Not reported
Authorized Representative Phone:	9999999999
General Comments:	Not reported

MAP FINDINGS

Map ID
Direction
Distance
Elevation

Site

Database(s)

EDR ID Number
EPA ID Number

201
SSW
1/2-1
0.600 mi.
3166 ft.

BPUM CHILD DEV CTRS INC SOUTH CAMDEN CTR
1200 ATLANTIC AVE
CAMDEN CITY, NJ

NJ SHWS S125903268
N/A

Relative:
Higher
Actual:
29 ft.

SHWS:
Name: BPUM CHILD DEV CTRS INC SOUTH CAMDEN CTR
Address: 1200 ATLANTIC AVE
City,State,Zip: CAMDEN CITY, NJ
Site ID: 359979
Status: Active
Home Owner: Not reported
PI Number: 445037

Detail As Of April 2012:
X Coord Site: Not reported
X Coord PI: Not reported
Y Coord Site: Not reported
Y Coord PI: Not reported

202
South
1/2-1
0.613 mi.
3237 ft.

FOOTE & JENKS CORP
1420 CRESTMONT AVE
CAMDEN CITY, NJ 08103

NJ SHWS U000366789
NJ HIST LUST N/A
NJ UST
NJ NJEMS
NJ AIRS

Relative:
Higher
Actual:
36 ft.

SHWS:
Name: FOOTE & JENKS CORP
Address: 1420 1432 CRESTMONT AVE
City,State,Zip: CAMDEN CITY, NJ
Site ID: 10401
Status: Closed
Home Owner: No
PI Number: 021715

Detail As Of April 2012:
X Coord Site: Not reported
X Coord PI: Not reported
Y Coord Site: Not reported
Y Coord PI: Not reported

LUST HIST:
Case ID: 91-11-01-1136
Lead Program Assigned: Bureau of Field Operations - Initial Notice Section
Facility Status: Case Awaiting Assignment
UST ID: 0217154
TMS Number: Not reported
Remedial Level: Not reported
Case Manager: Not reported
Facility Phone: Not reported
No Further Action: Not reported
RAW Approved: Not reported
CEA: Not reported
Date CEA Lifted: Not reported
Dead Notice: Not reported

UST:
Facility ID: 021715

Map ID
Direction
Distance
Elevation

MAP FINDINGS

Site

Database(s)

EDR ID Number
EPA ID Number

FOOTE & JENKS CORP (Continued)

U000366789

Contact:

Owner Name: ANNETTE RAPAPORT
Organization: CRESTMONT REALTY
Contact Type(UST Reg): Facility Operator
Contact Address (UST Reg): 1420 1432 CRESTMONT AVE
Contact Address 2 (UST Reg): Not reported
Contact City,St,Zip (UST Reg): Camden, NJ 08103

Owner Name: Not Identified Not Identified
Organization: Not Identified
Contact Type(UST Reg): Facility Operator
Contact Address (UST Reg): Not reported
Contact Address 2 (UST Reg): Not reported
Contact City,St,Zip (UST Reg): Not reported

Owner Name: ANNETTE RAPAPORT
Organization: CRESTMONT REALTY
Contact Type(UST Reg): Tank Owner
Contact Address (UST Reg): 1420 1432 CRESTMONT AVE
Contact Address 2 (UST Reg): Not reported
Contact City,St,Zip (UST Reg): Camden, NJ 08103

Owner Name: JOSEPH SHEDIACK
Organization: FOOTE & JENKS CORP
Contact Type(UST Reg): Tank Owner
Contact Address (UST Reg): 1420 CRESTMONT AVE
Contact Address 2 (UST Reg): Not reported
Contact City,St,Zip (UST Reg): Camden, NJ 08103

Tanks:

Tank Id: TANK-1
Tank Number: 0001
Tank Status: Removed
Tank Status Date: 08/15/1991
Install Date: 01/01/1944
Tank Contents: Heating Oil (No. 4)
Tank Size: 12000
Tank Compliance: No
Overfill: No
Compliance Monitoring?: No
Overfill Protection: No
Spill Containment: No
Tank Wellhead Protection: Not reported
Tank/Pipe Construction Type: Pipe Bare steel
Tank/Pipe Construction Type: Tank Bare steel
Tank/Pipe Monitor: Pipe None
Tank/Pipe Monitor: Tank None

Tank Id: TANK-25342
Tank Number: 1
Tank Status: Removed
Tank Status Date: 09/15/2008
Install Date: 01/01/1944
Tank Contents: Heating Oil (No. 2)

Map ID
Direction
Distance
Elevation

MAP FINDINGS

Site

Database(s)

EDR ID Number
EPA ID Number

FOOTE & JENKS CORP (Continued)

U000366789

Tank Size: 3000
Tank Compliance: No
Overfill: Not reported
Compliance Monitoring?: No
Overfill Protection: Not reported
Spill Containment: Not reported
Tank Wellhead Protection: Not reported
Tank/Pipe Construction Type: Pipe Bare steel
Tank/Pipe Construction Type: Tank Bare steel
Tank/Pipe Monitor: Pipe None
Tank/Pipe Monitor: Tank None

NJEMS:

Name: FOOTE & JENKS CORP
Address: 1420 1432 CRESTMONT AVE
City,State,Zip: CAMDEN, NJ 08109
Site Id: 10401
Municipality: CAMDEN CITY
Municipality Name From Spatial Overlay: CAMDEN CITY
GNIS Civil Code For Municipality: 885177
Municipal Code (NJ-1040): 0408
X Coord: 324230
Y Coord: 399281
Coord System: NJ STATE PLANE (NAD83) - USFEET
Coord Type: Exact Address Match
Coord Origin: DEP-GIS
State Standard Numeric Code From Spatial Overlay: 0408
Unique Feature Number For Municipality From Spatial Overlay: 3400710000
Eleven Digit Hydrologic Unit Code From Spatial Overlay: 02040202110
Fourteen Digit Hydrologic Unit Code From Spatial Overlay: 02040202110060
Watershed Management Area Number From Spatial Overlay: 18
Watershed Management Area Name From Spatial Overlay: Lower Delaware
Water Region Code From Spatial Overlay: 5
Water Region Name From Spatial Overlay: Lower Delaware
Sub Watershed Name From Overlay: Cooper River (below Rt 130)
Watershed Name From Spatial Overlay: Cooper River

AIRS:

Name: CRESTMONT ENTERPRISES-FOOTE & JENKS
Address: 1420 CRESTMONT AVE.
City,State,Zip: CAMDEN, NJ 08109
Emission Year: Not reported
Facility Number: 50277
NAICS Code: Not reported
Pollutant Name: Not reported
Tons/Year lbs/Year For Taps 1000 Tons/Year For CO2: Not reported
Tons/Season (5/1-9/30): Not reported
Lbs/Day Peak Ozone Season (6/1-8/31): Not reported
Lbs/Day Co-season (12/1-2/31): Not reported
Permit of Emission: PERMIT
X Coordinate: 324230
Y Coordinate: 399281
Coordinate Units: NJ State Plane (NAD83) - USFEET
Coordinate Type: Exact Address Match
Active Number: PCP960001
Active Type Description: Construction of New Source

Map ID
Direction
Distance
Elevation

MAP FINDINGS

Site

Database(s)

EDR ID Number
EPA ID Number

FOOTE & JENKS CORP (Continued)

U000366789

Document Status:	Expired
Expiration Date:	07/02/2018
Active Flag:	Y
NAICS Description:	Not reported
TPY of Fugitive Emissions:	Not reported
TPY of Non-Fugitive Emissions:	Not reported
Ozone Season Non-Fugitives:	Not reported
Ozone Season Fugitive:	Not reported
May Sep Fugitive QTY:	Not reported
May Sep Total QTY:	Not reported
Effective Start Date:	07/02/1978
Name:	CRESTMONT ENTERPRISES-FOOTE & JENKS
Address:	1420 CRESTMONT AVE.
City,State,Zip:	CAMDEN, NJ 08109
Emission Year:	Not reported
Facility Number:	50277
NAICS Code:	Not reported
Pollutant Name:	Not reported
Tons/Year lbs/Year For Taps 1000 Tons/Year For CO2:	Not reported
Tons/Season (5/1-9/30):	Not reported
Lbs/Day Peak Ozone Season (6/1-8/31):	Not reported
Lbs/Day Co-season (12/1-2/31):	Not reported
Permit of Emission:	PERMIT
X Coordinate:	324230
Y Coordinate:	399281
Coordinate Units:	NJ State Plane (NAD83) - USFEET
Coordinate Type:	Exact Address Match
Active Number:	PCP960002
Active Type Description:	Construction of New Source
Document Status:	Terminated
Expiration Date:	07/02/1998
Active Flag:	Y
NAICS Description:	Not reported
TPY of Fugitive Emissions:	Not reported
TPY of Non-Fugitive Emissions:	Not reported
Ozone Season Non-Fugitives:	Not reported
Ozone Season Fugitive:	Not reported
May Sep Fugitive QTY:	Not reported
May Sep Total QTY:	Not reported
Effective Start Date:	07/02/1978
Name:	CRESTMONT ENTERPRISES-FOOTE & JENKS
Address:	1420 CRESTMONT AVE.
City,State,Zip:	CAMDEN, NJ 08109
Emission Year:	Not reported
Facility Number:	50277
NAICS Code:	Not reported
Pollutant Name:	Not reported
Tons/Year lbs/Year For Taps 1000 Tons/Year For CO2:	Not reported
Tons/Season (5/1-9/30):	Not reported
Lbs/Day Peak Ozone Season (6/1-8/31):	Not reported
Lbs/Day Co-season (12/1-2/31):	Not reported
Permit of Emission:	PERMIT
X Coordinate:	324230
Y Coordinate:	399281
Coordinate Units:	NJ State Plane (NAD83) - USFEET

Map ID
Direction
Distance
Elevation

MAP FINDINGS

Site

Database(s)

EDR ID Number
EPA ID Number

FOOTE & JENKS CORP (Continued)

U000366789

Coordinate Type: Exact Address Match
Active Number: PCP960006
Active Type Description: Construction of New Source
Document Status: Terminated
Expiration Date: 06/28/2017
Active Flag: Y
NAICS Description: Not reported
TPY of Fugitive Emissions: Not reported
TPY of Non-Fugitive Emissions: Not reported
Ozone Season Non-Fugitives: Not reported
Ozone Season Fugitive: Not reported
May Sep Fugitive QTY: Not reported
May Sep Total QTY: Not reported
Effective Start Date: 10/13/1995

Name: CRESTMONT ENTERPRISES-FOOTE & JENKS
Address: 1420 CRESTMONT AVE.
City,State,Zip: CAMDEN, NJ 08109
Emission Year: Not reported
Facility Number: 50277
NAICS Code: Not reported
Pollutant Name: Not reported
Tons/Year lbs/Year For Taps 1000 Tons/Year For CO2: Not reported
Tons/Season (5/1-9/30): Not reported
Lbs/Day Peak Ozone Season (6/1-8/31): Not reported
Lbs/Day Co-season (12/1-2/31): Not reported
Permit of Emission: PERMIT
X Coordinate: 324230
Y Coordinate: 399281
Coordinate Units: NJ State Plane (NAD83) - USFEET
Coordinate Type: Exact Address Match
Active Number: PCP960004
Active Type Description: Construction of New Source
Document Status: Renewed
Expiration Date: 06/24/2022
Active Flag: Y
NAICS Description: Not reported
TPY of Fugitive Emissions: Not reported
TPY of Non-Fugitive Emissions: Not reported
Ozone Season Non-Fugitives: Not reported
Ozone Season Fugitive: Not reported
May Sep Fugitive QTY: Not reported
May Sep Total QTY: Not reported
Effective Start Date: 07/22/1992

Name: CRESTMONT ENTERPRISES-FOOTE & JENKS
Address: 1420 CRESTMONT AVE.
City,State,Zip: CAMDEN, NJ 08109
Emission Year: Not reported
Facility Number: 50277
NAICS Code: Not reported
Pollutant Name: Not reported
Tons/Year lbs/Year For Taps 1000 Tons/Year For CO2: Not reported
Tons/Season (5/1-9/30): Not reported
Lbs/Day Peak Ozone Season (6/1-8/31): Not reported
Lbs/Day Co-season (12/1-2/31): Not reported
Permit of Emission: PERMIT

Map ID
Direction
Distance
Elevation

MAP FINDINGS

Site

Database(s)

EDR ID Number
EPA ID Number

FOOTE & JENKS CORP (Continued)

U000366789

X Coordinate:	324230
Y Coordinate:	399281
Coordinate Units:	NJ State Plane (NAD83) - USFEET
Coordinate Type:	Exact Address Match
Active Number:	PCP960005
Active Type Description:	Construction of New Source
Document Status:	Terminated
Expiration Date:	01/02/2000
Active Flag:	Y
NAICS Description:	Not reported
TPY of Fugitive Emissions:	Not reported
TPY of Non-Fugitive Emissions:	Not reported
Ozone Season Non-Fugitives:	Not reported
Ozone Season Fugitive:	Not reported
May Sep Fugitive QTY:	Not reported
May Sep Total QTY:	Not reported
Effective Start Date:	01/01/1980
Name:	CRESTMONT ENTERPRISES-FOOTE & JENKS
Address:	1420 CRESTMONT AVE.
City,State,Zip:	CAMDEN, NJ 08109
Emission Year:	Not reported
Facility Number:	50277
NAICS Code:	Not reported
Pollutant Name:	Not reported
Tons/Year lbs/Year For Taps 1000 Tons/Year For CO2:	Not reported
Tons/Season (5/1-9/30):	Not reported
Lbs/Day Peak Ozone Season (6/1-8/31):	Not reported
Lbs/Day Co-season (12/1-2/31):	Not reported
Permit of Emission:	PERMIT
X Coordinate:	324230
Y Coordinate:	399281
Coordinate Units:	NJ State Plane (NAD83) - USFEET
Coordinate Type:	Exact Address Match
Active Number:	PCP960003
Active Type Description:	Construction of New Source
Document Status:	Terminated
Expiration Date:	04/07/1992
Active Flag:	Y
NAICS Description:	Not reported
TPY of Fugitive Emissions:	Not reported
TPY of Non-Fugitive Emissions:	Not reported
Ozone Season Non-Fugitives:	Not reported
Ozone Season Fugitive:	Not reported
May Sep Fugitive QTY:	Not reported
May Sep Total QTY:	Not reported
Effective Start Date:	04/07/1977

Map ID
Direction
Distance
Elevation

MAP FINDINGS

Site

Database(s)

EDR ID Number
EPA ID Number

203
NE
1/2-1
0.619 mi.
3269 ft.

LATIN AMERICAN ECONOMIC DEV ASSOC INC
2508 FEDERAL ST
CAMDEN CITY, NJ 08101

NJ SHWS U003106121
NJ UST N/A

Relative:
Higher
Actual:
22 ft.

SHWS:
Name: LATIN AMERICAN ECONOMIC DEV ASSOC INC
Address: 2508 FEDERAL ST
City,State,Zip: CAMDEN CITY, NJ
Site ID: 56191
Status: Closed
Home Owner: No
PI Number: 030643

Detail As Of April 2012:

X Coord Site: Not reported
X Coord PI: Not reported
Y Coord Site: Not reported
Y Coord PI: Not reported

UST:

Facility ID: 030643

Contact:

Owner Name: Not Identified Not Identified
Organization: Not Identified
Contact Type(UST Reg): Facility Operator
Contact Address (UST Reg): Not reported
Contact Address 2 (UST Reg): Not reported
Contact City,St,Zip (UST Reg): Not reported

Owner Name: JEREMY S TRINIBAD
Organization: LATIN AMERICAN ECONOMIC DEV ASSOC
Contact Type(UST Reg): Tank Owner
Contact Address (UST Reg): 423 MARKET ST
Contact Address 2 (UST Reg): Not reported
Contact City,St,Zip (UST Reg): Camden, NJ 08102

Tanks:

Tank Id: TANK-1
Tank Number: E1
Tank Status: Removed
Tank Status Date: 03/20/1995
Install Date: 01/01/1944
Tank Contents: Leaded Gasoline
Tank Size: 1000
Tank Compliance: No
Overfill: No
Compliance Monitoring?: No
Overfill Protection: No
Spill Containment: No
Tank Wellhead Protection: Not reported
Tank/Pipe Construction Type: Tank Bare steel
Tank/Pipe Construction Type: Pipe Bare steel
Tank/Pipe Monitor: Pipe None
Tank/Pipe Monitor: Tank None

MAP FINDINGS

Map ID
Direction
Distance
Elevation

Site

Database(s)

EDR ID Number
EPA ID Number

AY204
SW
1/2-1
0.621 mi.
3281 ft.

5975 CAMDEN FUELS
1033 KAIGHNS AVE
CAMDEN CITY, NJ

Site 2 of 2 in cluster AY

NJ SHWS **S109292273**
N/A

Relative:
Higher

Actual:
19 ft.

SHWS:
Name: 5975 CAMDEN FUELS
Address: 1033 KAIGHNS AVE
City,State,Zip: CAMDEN CITY, NJ
Site ID: 10373
Status: Active
Home Owner: No
PI Number: 007621

Detail As Of April 2012:
X Coord Site: Not reported
X Coord PI: Not reported
Y Coord Site: Not reported
Y Coord PI: Not reported

205
East
1/2-1
0.628 mi.
3318 ft.

486 BOYD STREET
486 BOYD ST
CAMDEN, NJ 08105

NJ SHWS **S106582563**
NJ VCP **N/A**
NJ NJEMS
NJ Release

Relative:
Lower

Actual:
18 ft.

SHWS:
Name: 486 BOYD STREET
Address: 486 BOYD ST
City,State,Zip: CAMDEN CITY, NJ
Site ID: 118613
Status: Closed
Home Owner: Yes
PI Number: 156257

Detail As Of April 2012:
X Coord Site: Not reported
X Coord PI: Not reported
Y Coord Site: Not reported
Y Coord PI: Not reported

VCP:
Incident Number: 02-04-03-0919-37
MOA Execution Date: 04/24/2002
Type Of Vcp File: HISTORICAL
PI Number: Not reported
Case Type(Case Type): Not reported
Case Contact: Department Not reported
Case Contact Name: Not reported
Case Contact: Organization Not reported
Case Contact: Address: Line1 Not reported
Case Contact: Address: Line2 Not reported
Case Contact: Address: Line3 Not reported
Case Contact City,St,Zip: Not reported

NJEMS:
Name: 486 BOYD STREET
Address: 486 BOYD ST
City,State,Zip: CAMDEN, NJ 08105

Map ID
Direction
Distance
Elevation

MAP FINDINGS

Site

Database(s)

EDR ID Number
EPA ID Number

486 BOYD STREET (Continued)

S106582563

Site Id: 118613
Municipality: CAMDEN CITY
Municipality Name From Spatial Overlay: CAMDEN CITY
GNIS Civil Code For Municipality: 885177
Municipal Code (NJ-1040): 0408
X Coord: 328151
Y Coord: 403638
Coord System: NJ STATE PLANE (NAD83) - USFEET
Coord Type: GIS Parcel Centroid
Coord Orign: DEP-GIS
State Standard Numeric Code From Spatial Overlay: 0408
Unique Feature Number For Municipality From Spatial Overlay: 3400710000
Eleven Digit Hydrologic Unit Code From Spatial Overlay): 02040202110
Fourteen Digit Hydrologic Unit Code From Spatial Overlay: 02040202110060
Watershed Management Area Number From Spatial Overlay: 18
Watershed Management Area Name From Spatial Overlay: Lower Delaware
Water Region Code From Spatial Overlay: 5
Water Region Name From Spatial Overlay: Lower Delaware
Sub Watershed Name From Overlay: Cooper River (below Rt 130)
Watershed Name From Spatial Overlay: Cooper River

NJ Release:

Name: Not reported
Address: 486 BOYD ST
City,State,Zip: CAMDEN CITY, NJ 08105
Facility Type: Residential
Facility Phone: Not reported
Incident Date: 03/11/2002
Incident Time: Not reported
Trenton Dispatch Log Number: 16763
Case Number: 02-04-03-0919-37
Date Received: 04/03/2002
Nature of Incident: Not reported
Operator: Not reported
Incident Type: Underground Storage Tank
Incident Location: RESIDENCE
Location: Not reported
Other Location: Not reported
Contact Name: MARGARET STARK
Caller Name: Not reported
Caller Title: Not reported
Caller Address: Not reported
Caller City,St,Zip: Not reported
Caller Telephone: Not reported
Substance(s): Not reported
Substance Type: Not reported
Substance Identity: Not reported
CAS Number: Not reported
A310 Letter: Not reported
TCPA Chemical: Not reported
Hazrds Material: Not reported
COMU: Not reported
Ref. Code: Not reported
Amt Released: Not reported
Contained: Not reported
Release Type: Not reported
Release VE: Not reported

Map ID
Direction
Distance
Elevation

MAP FINDINGS

Site

Database(s)

EDR ID Number
EPA ID Number

486 BOYD STREET (Continued)

S106582563

Injuries:	No
Public Exposure:	No
Facility Evacuation:	No
Police at Scene:	No
Firemen at Scene:	No
Contamination of:	Not reported
Receiving Water:	Not reported
Status at Spill:	Not reported
NJ Spill Date:	Not reported
NJ Spill Time:	Not reported
NJ Spill Name:	Not reported
NJ Spill Title:	Not reported
NJ Spill Phone:	Not reported
Other Date:	Not reported
Other Time:	Not reported
Other Name:	Not reported
Other Title:	Not reported
Other Telephone:	Not reported
Public Evacuation:	No
Assistance Requested:	Not reported
Wind Direction/Speed:	Not reported
Local Municipality Notified:	Not reported
Local Municipality Name:	Not reported
Local Municipality Title:	Not reported
Local Municipality Telephone:	Not reported
Local Municipality Date:	Not reported
Local Municipality Time:	Not reported
Incident Description:	Not reported
Incident Name:	Not reported
Incident Referred To:	Not reported
Incident Region:	Not reported
Incident Telephone:	Not reported
Incident Date:	Not reported
Incident time:	Not reported
Incident ITM:	Not reported
Comments:	Not reported
Date A310 Letter Printed:	Not reported
Date Local Authority Was Notified:	Not reported
Date Updated:	Not reported
Date Report Faxed to Local Authority:	Not reported
Local Authority Notification Date:	Not reported
Rep Receive Date:	04/03/2002
Reporter Type:	Other
Reporter Name:	REDACTED
Reporter Title:	REDACTED
Reporter Org:	REDACTED
Reporter Address:	Not reported
Reporter City,St,Zip:	Not reported
Reporter County:	Not reported
Incident Status:	Terminated
Incident Category Source:	Other
Incident Source Name:	Not reported
Incident Source Address:	6508 ROOSEVELT AVE
Incident Source Address 2:	Not reported
Incident Source City,St,Zip:	Pennsauken Twp, NJ
Incident Source County:	Camden
DEP Requested:	No

Map ID
 Direction
 Distance
 Elevation

MAP FINDINGS

Site

Database(s)

EDR ID Number
 EPA ID Number

486 BOYD STREET (Continued)

S106582563

Confidential: Not reported
 Notify Type: Not reported
 Road Closed: No
 Direction: Not reported
 Responsible Party: Not reported
 Responsible Party Name: Not reported
 Responsible Party Contact: Not reported
 Responsible Party Title: Not reported
 Responsible Party Phone: Not reported
 Responsible Party Street: Not reported
 Responsible Party County: Not reported
 Responsible Party City,St,Zip: Not reported
 Memo. Of Understanding: Not reported
 Drill/trng Exercise: Not reported
 Hazardous: Not reported

AZ206
North
1/2-1
0.630 mi.
3326 ft.

PAVONIA YARD DIESEL TERMINAL
1516 RIVER AVE
CAMDEN CITY, NJ 08105
Site 1 of 2 in cluster AZ

NJ SHWS U000356736
NJ HIST HWS N/A
NJ LUST
NJ UST
NJ SPILLS

Relative:
Lower
Actual:
16 ft.

SHWS:
 Name: PAVONIA YARD DIESEL TERMINAL
 Address: 1516 RIVER RD
 City,State,Zip: CAMDEN CITY, NJ
 Site ID: 14095
 Status: Active
 Home Owner: No
 PI Number: 005879

Detail As Of April 2012:
 X Coord Site: Not reported
 X Coord PI: Not reported
 Y Coord Site: Not reported
 Y Coord PI: Not reported

HIST SHWS:
Case Status: Active
 Status Date: 1/2/1995
 Case ID: 005879
 Contact: Bureau of Case Management
 Sub Section Label: A: Sites with On-Site Sources of Contamination
 Site Municipality: 0408
 Remedial Level Code: D
 Classification exception area dt: None
 Classification exception area dt: Not reported
 Deed Notice Status: None
 Deed Notice Date: Not reported
 Engineering Control Status: None
 Engineering Control Date: Not reported
 National Priorities List Status: Not reported
 National Priorities List Date: Not reported
 X Coordinate: 323822
 Y Coordinate: 406915
 Coordinate System: NJ State Plane (NAD83) - USFEET

Map ID
Direction
Distance
Elevation

MAP FINDINGS

Site

Database(s)

EDR ID Number
EPA ID Number

PAVONIA YARD DIESEL TERMINAL (Continued)

U000356736

LUST:

Name: PAVONIA YARD DIESEL TERMINAL
Address: 1516 RIVER AVE
City,State,Zip: CAMDEN CITY, NJ
Case ID: 005879
Activity Number: LSR120001

UST:

Facility ID: 005879

Contact:

Owner Name: Not Identified Not Identified
Organization: E. LEVIN
Contact Type(UST Reg): Facility Operator
Contact Address (UST Reg): Not reported
Contact Address 2 (UST Reg): Not reported
Contact City,St,Zip (UST Reg): Not reported

Owner Name: KRISTINE ENDY
Organization: CONRAIL
Contact Type(UST Reg): Tank Owner
Contact Address (UST Reg): 2001 MARKET STREET, 6A, PO BOX 41406
Contact Address 2 (UST Reg): ATTN: KRISTINE ENDY, ENV. QUALITY DEPT.
Contact City,St,Zip (UST Reg): PHILADELPHIA, PA 191011406

Tanks:

Tank Id: TANK-1
Tank Number: E032
Tank Status: **Abandoned in Place**
Tank Status Date: 12/09/1997
Install Date: 01/01/1987
Tank Contents: Other
Tank Size: 8000
Tank Compliance: No
Overfill: No
Compliance Monitoring?: No
Overfill Protection: No
Spill Containment: No
Tank Wellhead Protection: Not reported
Tank/Pipe Construction Type: Tank Cathodically protected steel
Tank/Pipe Construction Type: Pipe Bare steel
Tank/Pipe Monitor: Pipe None
Tank/Pipe Monitor: Tank None

Tank Id: TANK-2
Tank Number: E033
Tank Status: **Exempt**
Tank Status Date: 01/01/1987
Install Date: 01/01/1987
Tank Contents: Other
Tank Size: 10000
Tank Compliance: No
Overfill: No

Map ID
Direction
Distance
Elevation

MAP FINDINGS

Site

Database(s)

EDR ID Number
EPA ID Number

PAVONIA YARD DIESEL TERMINAL (Continued)

U000356736

Compliance Monitoring?: No
Overfill Protection: No
Spill Containment: No
Tank Wellhead Protection: Not reported
Tank/Pipe Construction Type: Tank Cathodically protected steel
Tank/Pipe Construction Type: Pipe Bare steel
Tank/Pipe Monitor: Pipe None
Tank/Pipe Monitor: Tank None

NJ SPILL:

Name: PAVONIA RAILYARD MM 2.4
Address: 1515 RIVER RD
City,State,Zip: CAMDEN, NJ
Trenton Dispatch Log Number: 21836
Case Number: 98-03-24-1528-41
Notify Type: Other
Date Received: 03/24/1998
Location: Other
Other Location: Not reported
Incident Date: 03/24/1998
Incident Time: UNK
A310 Letter: False
Ref. Code: 002
COMU: 0408
CAS Number: Not reported
Hazardous: Not reported
Incident Location: Not reported
Facility Type: Industrial
Facility Phone: Not reported
Substance(s): Not reported
Substance Type: Not reported
Substance Identity: Not reported
TCPA Chemical: Not reported
Hazrds Material: Not reported
Amnt Released: Not reported
Release VE: Not reported
Contained: Not reported
Release Type: Not reported
Incident Desc: Not reported
Status at Spill: THIS IS A DRILL 20000 GAL DIESEL TANK/SOUTHBOUND FREIGHT TRAIN 6493 STRUCK TANK/TANK EXPLODED/LOCOMOTIVE 7058 DERAILED.
NJ Spill Date: Not reported
NJ Spill Time: Not reported
NJ Spill Name: Not reported
NJ Spill Title: Not reported
NJ Spill Phone: Not reported
Other Date: Not reported
Other Time: Not reported
Other Name: Not reported
Other Title: Not reported
Other Phone: Not reported
Injuries: Yes
Public Exposure: Yes
Road Closed: Unknown
Facility Evacuation: No
Receiving Water: Not reported
Public Evacuation: Yes

Map ID
Direction
Distance
Elevation

MAP FINDINGS

Site

Database(s)

EDR ID Number
EPA ID Number

PAVONIA YARD DIESEL TERMINAL (Continued)

U000356736

Police at Scene:	Unknown
Firemen at Scene:	Unknown
Contamination of:	Land
Nature of Incident:	Not reported
Wind Direction/Speed:	0
Assistance Requested:	Unknown
Memo. Of Understanding:	No
Drill/trng Exercise:	Yes
Operator:	KIM
Contact Name:	Not reported
Caller Name:	REDACTED
Caller Title:	Not reported
Caller Address:	Not reported
Caller City,St,Zip:	Not reported
Caller Phone:	Not reported
Responsible Party:	Known
Responsible Party Name:	CONRAIL
Responsible Party Contact:	JERRY KIMERSKI
Responsible Party Title:	SUPV
Responsible Party Telephone:	609-231-2045
Responsible Party Street:	10000 HALLARD BLVD
Responsible Party Municipality:	CAMDEN
Responsible Party State:	NJ
Responsible Party Zip:	08015
Responsible City,St,Zip:	CAMDEN, NJ
Responsible Party County:	CAMDEN
Local Municipality:	No
Local Municipality Name:	Not reported
Local Municipality Title:	Not reported
Local Municipality Phone:	Not reported
Local Municipality Date:	Not reported
Local Municipality Time:	Not reported
Incident Name:	Not reported
Incident Referred To:	Not reported
Incident Region:	Not reported
Incident Phone:	Not reported
Incident Date:	Not reported
Comments:	THIS IS A DRILL 15700 PERSONS EVACUATED, ONE MILE RADUS EVACUATED, TRAIN SPEED 15 MPH- CONTRACTOR ON SCENE FOR CLEAN-UP PROCEDURES.
Date A310 Letter Printed:	Not reported
Date Local Authority Was Notified:	Not reported
Date Update:	Not reported
Date Report Faxed to Local Authority:	Not reported
Local Authority Notification Date:	Not reported
Reporter Name:	Not reported
Reporter Type:	Not reported
Rep Received Date:	Not reported
Reporter Title:	Not reported
Reporter Orgzn:	Not reported
Reporter Address:	Not reported
Reporter City,St,Zip:	Not reported
Reporter County:	Not reported
Incident Type:	Not reported
Incident Status:	Not reported
Incident Source Category:	Not reported
Incident Source Name:	Not reported
Incident Source Address:	Not reported

Map ID
Direction
Distance
Elevation

MAP FINDINGS

Site

Database(s)

EDR ID Number
EPA ID Number

PAVONIA YARD DIESEL TERMINAL (Continued)

U000356736

Incident Source Address 2: Not reported
Incident Source City,St,Zip: Not reported
Incident Source County: Not reported
DEP Requested: Not reported
Confidential: Not reported

AZ207
North
1/2-1
0.630 mi.
3326 ft.

PAVONIA YARD DIESEL TERMINAL
1516 RIVER AVE
CAMDEN CITY, NJ

NJ SHWS S125907544
N/A

Site 2 of 2 in cluster AZ

Relative:
Lower

SHWS:
Name: PAVONIA YARD DIESEL TERMINAL
Address: 1516 RIVER AVE
City,State,Zip: CAMDEN CITY, NJ
Site ID: 14095
Status: Active
Home Owner: Not reported
PI Number: 005879

Actual:
16 ft.

Detail As Of April 2012:

X Coord Site: Not reported
X Coord PI: Not reported
Y Coord Site: Not reported
Y Coord PI: Not reported

208
NW
1/2-1
0.647 mi.
3414 ft.

ABRAHAM DUNOFF
1112 LINDEN ST
CAMDEN CITY, NJ 08102

NJ SHWS S108972994
NJ BROWNFIELDS N/A

Relative:
Higher

SHWS:
Name: ABRAHAM DUNOFF
Address: 1112 LINDEN ST
City,State,Zip: CAMDEN CITY, NJ
Site ID: 125197
Status: Closed
Home Owner: No
PI Number: 217048

Actual:
19 ft.

Detail As Of April 2012:

X Coord Site: 320903
X Coord PI: 320903
Y Coord Site: 406211
Y Coord PI: 406211

BROWNFIELDS:

Name: ABRAHAM DUNOFF
Address: 1112 LINDEN ST
City,State,Zip: CAMDEN CITY, CAMDEN CITY 08102
Price: Not reported
Assessed Value: Not reported
Property Size: Unknown
Annual Taxes: Not reported
Representative Address: Not reported

Map ID
Direction
Distance
Elevation

MAP FINDINGS

Site

Database(s)

EDR ID Number
EPA ID Number

ABRAHAM DUNOFF (Continued)

S108972994

Representative City/State/Zip:	Not reported
Submitter Name:	Not reported
Submitter Address1:	Not reported
Submitter Address2:	Not reported
Submitter City:	Not reported
Submitter State:	Not reported
Submitter Zip:	Not reported
Submitter Email:	Not reported
Submitter Phone:	Not reported
Transaction Type:	Not reported
Transfer Type:	Not reported
Site Number:	5175
X Coordinate:	320903
Y Coordinate:	406211
Coord:	320903:406211
AutoID:	Not reported
Ownership Type:	unknown
Ownership:	DEP Case
PStatus:	DEP Case
PI Number:	217048
Owner Name:	Not reported
Owner Address + Owner Street:	Not reported
Owner City:	Not reported
Owner State:	Not reported
Owner Zip Code:	Not reported
Owner County:	Not reported
Owner Phone:	9999999999
Owner Fax:	9999999999
Owner Email:	Not reported
Owner Organization:	Not reported
Authorized Representative:	Not reported
Auth Rep Relation to Owner:	Not reported
Municipal Contact Name:	Not reported
Municipal Contact Street:	Not reported
Municipal Contact City:	Not reported
Municipal Contact State:	Not reported
Municipal Contact Zip Code:	Not reported
Municipal Contact Phone:	9999999999
Municipal Contact Fax:	9999999999
Municipal Contact Email:	Not reported
Department:	Not reported
Municipal Contact Title:	Not reported
Contact Relation to Owner:	Not reported
Current Zoning:	Not reported
Proposed Zoning:	Not reported
Copy of Title Insurance:	Not reported
Block:	Not reported
Lot:	Not reported
Development Plan Completed:	Unknown
Market Study Completed:	Unknown
Current Activity:	Not reported
Current Operations:	Not reported
Prior Operations:	Not reported
Deed Restrictions:	Unknown
Easements:	Unknown
Buildings:	Not reported
Condition of Buildings:	Not reported

Map ID
Direction
Distance
Elevation

MAP FINDINGS

Site

Database(s)

EDR ID Number
EPA ID Number

ABRAHAM DUNOFF (Continued)

S108972994

Square Footage:	Not reported
Total Buildable Space:	Not reported
Lease Price:	Not reported
Tax Certificate:	Unknown
Tax Lien:	Unknown
Other Liens/Judgements:	No
Traffic Study:	Unknown
Road Access:	Not reported
Waterfront Access:	Unknown
Airport Access:	Unknown
Public Transportation Access:	Unknown
Major Highway Name:	Not reported
Major Highway Interchange:	Not reported
Major Highway Miles Away:	Not reported
Local Highway Name:	Not reported
Local Highway Interchange:	Not reported
Local Highway Miles Away:	Not reported
Rail Type:	Not reported
Rail Name:	Not reported
Rail Station:	Not reported
Rail Miles Away:	Not reported
Public Water:	Unknown
Electric:	Unknown
Gas:	Unknown
Public Sewer:	Unknown
Telephone:	Unknown
Cable:	Unknown
Fiber Optics:	Unknown
Wetlands:	No
Sensitive Ecosystems/Habitats:	No
Endangered Species:	No
Historic/Archeological Site:	No
100 Year Flood Plain:	No
500 Year Flood Plain:	No
Environmental Report Copies:	Yes
List Containing Site:	Not reported
Preliminary Assessment:	No
Site Investigation:	No
Remedial Investigation:	No
Remedial Action Workplan:	No
Voluntary Cleanup Program:	Yes
Environmental Litigation:	No
Remediation In Progress:	Yes
Remediation Estimated Complete Date:	Not reported
Regulatory sign-off:	No
Regulatory Sign-Off Description:	Not reported
Other Incentives:	No
Low Interest Rates:	No
HDSRF Grants:	No
TIF:	No
HDSRF Loans:	No
USA Loans:	No
USA Grants:	No
Designated Redevelopment Area:	No
Environmental Opportunity Zone:	No
Tax Rebate or Abatement:	No
Empowerment Zone (Federal):	No

Map ID
 Direction
 Distance
 Elevation

MAP FINDINGS

Site

Database(s)

EDR ID Number
 EPA ID Number

ABRAHAM DUNOFF (Continued)

S108972994

Urban Coordinating Council Neighborhood: No
 Enterprise Community (Federal): No
 Urban Enterprise Zone: No
 Additional Comments: 1) Assigned to Program,2/9/2006 2) C1: No Formal Design - Source Known or Identified-Potential GW Contamination established 2/9/2006
 County_int_FK: 4
 Municipality_int_FK: 141
 Planning Area Designation: Planning Area 1
 Authorized Representative Email: Not reported
 Authorized Representative Phone: 9999999999
 General Comments: Not reported

BA209
North
1/2-1
0.676 mi.
3568 ft.

CAMDEN PROPERTIES
1600 RIVER AVE
CAMDEN CITY, NJ 08110

NJ SHWS
NJ INST CONTROL
NJ SPILLS

S120661551
N/A

Site 1 of 2 in cluster BA

Relative:
Lower
Actual:
16 ft.

SHWS:
 Name: CAMDEN PROPERTIES
 Address: 1600 RIVER AVE
 City,State,Zip: CAMDEN CITY, NJ
 Site ID: 66187
 Status: Active
 Home Owner: Not reported
 PI Number: 024225

Detail As Of April 2012:
 X Coord Site: Not reported
 X Coord PI: Not reported
 Y Coord Site: Not reported
 Y Coord PI: Not reported

Name: CAMDEN PROPERTIES
 Address: 1600 RIVER AVE
 City,State,Zip: CAMDEN CITY, NJ
 Site ID: 66187
 Status: Active
 Home Owner: No
 PI Number: 024225

Detail As Of April 2012:
 X Coord Site: Not reported
 X Coord PI: Not reported
 Y Coord Site: Not reported
 Y Coord PI: Not reported

INST CONTROL:
 Name: CAMDEN PROPERTIES
 Address: 1600 RIVER AVE
 Address 2: NE RIVER AVE & E STATE ST
 City,State,Zip: CAMDEN CITY, NJ 08110
 PI Number: 024225
 PI Name: CAMDEN PROPERTIES
 Date Established: 09/25/2006
 Date Closed/Lifted: 12/15/2020
 Intermediate Durations: No
 CEA Duration: 999

Map ID
Direction
Distance
Elevation

MAP FINDINGS

Site

Database(s)

EDR ID Number
EPA ID Number

CAMDEN PROPERTIES (Continued)

S120661551

CEA Case Track #: 25327
CEA Name: Camden Properties
X Coord: 324306.64
Y Coord: 406928.65

CEA Descriptions (SI):

Benzene
#2 Fuel oil

NJ SPILL:

Name: Not reported
Address: 1600 RIVER AVENUE
City,State,Zip: CAMDEN CITY, NJ 08103
Trenton Dispatch Log Number: 710846
Case Number: 19-04-15-1818-55
Notify Type: Not reported
Date Received: 04/15/2019
Location: Not reported
Other Location: Not reported
Incident Date: 04/15/2019
Incident Time: Not reported
A310 Letter: Not reported
Ref. Code: Not reported
COMU: Not reported
CAS Number: Not reported
Hazardous: Not reported
Incident Location: CONSTRUCTION SITE
Facility Type: Other
Facility Phone: Not reported
Substance(s): Not reported
Substance Type: Not reported
Substance Identity: Not reported
TCPA Chemical: Not reported
Hazrds Material: Not reported
Amnt Released: Not reported
Release VE: Not reported
Contained: Not reported
Release Type: Not reported
Incident Desc: Not reported
Status at Spill: Not reported
NJ Spill Date: Not reported
NJ Spill Time: Not reported
NJ Spill Name: Not reported
NJ Spill Title: Not reported
NJ Spill Phone: Not reported
Other Date: Not reported
Other Time: Not reported
Other Name: Not reported
Other Title: Not reported
Other Phone: Not reported
Injuries: No
Public Exposure: No
Road Closed: Not reported
Facility Evacuation: No
Receiving Water: Not reported
Public Evacuation: No

Map ID
Direction
Distance
Elevation

MAP FINDINGS

Site

Database(s)

EDR ID Number
EPA ID Number

CAMDEN PROPERTIES (Continued)

S120661551

Police at Scene:	No
Firemen at Scene:	No
Contamination of:	Not reported
Nature of Incident:	Not reported
Wind Direction/Speed:	Not reported
Assistance Requested:	Not reported
Memo. Of Understanding:	Not reported
Drill/trng Exercise:	Not reported
Operator:	Not reported
Contact Name:	Not reported
Caller Name:	Not reported
Caller Title:	Not reported
Caller Address:	Not reported
Caller City,St,Zip:	Not reported
Caller Phone:	Not reported
Responsible Party:	Not reported
Responsible Party Name:	Not reported
Responsible Party Contact:	Not reported
Responsible Party Title:	Not reported
Responsible Party Telephone:	Not reported
Responsible Party Street:	Not reported
Responsible Party Municipality:	Not reported
Responsible Party State:	Not reported
Responsible Party Zip:	Not reported
Responsible City,St,Zip:	Not reported
Responsible Party County:	Not reported
Local Municipality:	Not reported
Local Municipality Name:	Not reported
Local Municipality Title:	Not reported
Local Municipality Phone:	Not reported
Local Municipality Date:	Not reported
Local Municipality Time:	Not reported
Incident Name:	Not reported
Incident Referred To:	Not reported
Incident Region:	Not reported
Incident Phone:	Not reported
Incident Date:	Not reported
Comments:	Not reported
Date A310 Letter Printed:	Not reported
Date Local Authority Was Notified:	Not reported
Date Update:	Not reported
Date Report Faxed to Local Authority:	Not reported
Local Authority Notification Date:	Not reported
Reporter Name:	REDACTED
Reporter Type:	Other
Rep Received Date:	04/15/2019
Reporter Title:	REDACTED
Reporter Orgzn:	REDATED
Reporter Address:	Not reported
Reporter City,St,Zip:	Not reported
Reporter County:	Not reported
Incident Type:	Spill
Incident Status:	Terminated
Incident Source Category:	Other
Incident Source Name:	CAMDEN PROPERTIES
Incident Source Address:	1600 RIVER AVENUE
Incident Source Address 2:	Not reported

Map ID
Direction
Distance
Elevation

MAP FINDINGS

Site

Database(s)

EDR ID Number
EPA ID Number

CAMDEN PROPERTIES (Continued)

S120661551

Incident Source City,St,Zip: Camden City, NJ 08103
Incident Source County: Camden
DEP Requested: No
Confidential: Not reported

**210
NNW
1/2-1
0.680 mi.
3592 ft.**

**RECORDED PUBLICATIONS LAB INC
1100 STATE ST
CAMDEN CITY, NJ 08105**

**NJ SHWS S108478970
NJ ENG CONTROLS N/A
NJ ISRA**

**Relative:
Lower
Actual:
17 ft.**

SHWS:
Name: RECORDED PUBLICATIONS LAB INC
Address: 1100 STATE ST
City,State,Zip: CAMDEN CITY, NJ
Site ID: 340103
Status: Closed
Home Owner: No
PI Number: 420467

Detail As Of April 2012:

X Coord Site: Not reported
X Coord PI: Not reported
Y Coord Site: Not reported
Y Coord PI: Not reported

ENG CONTROLS:

Name: RECORDED PUBLICATIONS LAB INC
Address: 1100 STATE ST
Address 2: Not reported
City,State,Zip: CAMDEN CITY, NJ 08105
PI Number: 420467
PI Name: RECORDED PUBLICATIONS LAB INC
DER Filed Date: 10/06/2009
DER Lifted Date: Not reported
DER Deed Usage (SI): Restricted
Deed Specific Requirement: Asphalt Cap
Deed Parameter Desc: Lead
Deed Depth: 2
Entire Site Restricted: Yes
Property Block: 818
Property Lot: 14
X Coord: 323227
Y Coord: 407292

Name: RECORDED PUBLICATIONS LAB INC
Address: 1100 STATE ST
Address 2: Not reported
City,State,Zip: CAMDEN CITY, NJ 08105
PI Number: 420467
PI Name: RECORDED PUBLICATIONS LAB INC
DER Filed Date: 10/06/2009
DER Lifted Date: Not reported
DER Deed Usage (SI): Restricted
Deed Specific Requirement: Asphalt Cap
Deed Parameter Desc: Lead
Deed Depth: 2
Entire Site Restricted: Yes

Map ID
Direction
Distance
Elevation

MAP FINDINGS

Site

Database(s)

EDR ID Number
EPA ID Number

RECORDED PUBLICATIONS LAB INC (Continued)

S108478970

Property Block: 818
Property Lot: 53
X Coord: 323227
Y Coord: 407292

Name: RECORDED PUBLICATIONS LAB INC
Address: 1100 STATE ST
Address 2: Not reported
City,State,Zip: CAMDEN CITY, NJ 08105
PI Number: 420467
PI Name: RECORDED PUBLICATIONS LAB INC
DER Filed Date: 10/06/2009
DER Lifted Date: Not reported
DER Deed Usage (SI): Restricted
Deed Specific Requirement: Asphalt Cap
Deed Parameter Desc: Lead
Deed Depth: 2
Entire Site Restricted: Yes
Property Block: 818
Property Lot: 59
X Coord: 323227
Y Coord: 407292

NJ ISRA:

Name: RECORDED PUBLICATIONS LAB INC
Address: 1100 STATE ST
City,State,Zip: CAMDEN CITY, NJ 08105
Pi Number: 420467
Action Number: Not reported
Title: E20070044 RPL Inc
Isra Trg: Finalized Date: 2/1/2007
Start Date: 2007-02-01
Case Status: Assigned to Program
Case No: Not reported
Case Name: RECORDED PUBLICATIONS LAB INC
Trigger Type: Cessation
Trigger Date: 2007-02-01

Name: RECORDED PUBLICATIONS LAB INC
Address: 1100 STATE ST
City,State,Zip: CAMDEN CITY, NJ 08105
Pi Number: 420467
Action Number: Not reported
Title: E20070044 RPL Inc
Isra Trg: Finalized Date: 2/1/2007
Start Date: 2011-12-02
Case Status: NFA-E (Restricted Use)
Case No: Not reported
Case Name: RECORDED PUBLICATIONS LAB INC
Trigger Type: Cessation
Trigger Date: 2007-02-01

Name: RECORDED PUBLICATIONS LAB INC
Address: 1100 STATE ST
City,State,Zip: CAMDEN CITY, NJ 08105
Pi Number: 420467
Action Number: Not reported

Map ID
Direction
Distance
Elevation

MAP FINDINGS

Site

Database(s)

EDR ID Number
EPA ID Number

RECORDED PUBLICATIONS LAB INC (Continued)

S108478970

Title: E20070044 RPL Inc
Isra Trg: Finalized Date 2/1/2007
Start Date: 2007-02-01
Case Status: Assigned to Program
Case No: Not reported
Case Name: RECORDED PUBLICATIONS LAB INC
Trigger Type: Property Sale
Trigger Date: 2007-02-01

Name: RECORDED PUBLICATIONS LAB INC
Address: 1100 STATE ST
City,State,Zip: CAMDEN CITY, NJ 08105
Pi Number: 420467
Action Number: Not reported
Title: E20070044 RPL Inc
Isra Trg: Finalized Date 2/1/2007
Start Date: 2011-12-02
Case Status: NFA-E (Restricted Use)
Case No: Not reported
Case Name: RECORDED PUBLICATIONS LAB INC
Trigger Type: Property Sale
Trigger Date: 2007-02-01

211
WSW
1/2-1
0.684 mi.
3612 ft.

**CITY OF CAMDEN BD OF ED
901 S 8TH ST
CAMDEN CITY, NJ**

**NJ SHWS S123813110
N/A**

**Relative:
Higher
Actual:
19 ft.**

SHWS:
Name: CITY OF CAMDEN BD OF ED
Address: 901 S 8TH ST
City,State,Zip: CAMDEN CITY, NJ
Site ID: 10357
Status: Closed
Home Owner: No
PI Number: 015078

Detail As Of April 2012:
X Coord Site: Not reported
X Coord PI: Not reported
Y Coord Site: Not reported
Y Coord PI: Not reported

Map ID
 Direction
 Distance
 Elevation

MAP FINDINGS

Site

Database(s)

EDR ID Number
 EPA ID Number

BB212 **OUR LADY OF LOURDES MED CTR**
South **1600 HADDON AVE**
1/2-1 **CAMDEN, NJ 08999**
0.693 mi.
3659 ft. **Site 1 of 2 in cluster BB**

Relative:
Higher

Actual:
25 ft.

RCRA-SQG **1000121897**
NJ SHWS **NJD071457295**
NJ HIST HWS
NJ LUST
NJ ENG CONTROLS
NJ VCP
NJ HIST LF
NJ NJEMS
NJ Release
NJ SPILLS
ICIS
US AIRS
NJ AIRS
NY MANIFEST
NJ MANIFEST
WI MANIFEST

RCRA-SQG:

Date Form Received by Agency:	20210901
Handler Name:	VIRTUA OUR LADY OF LOURDES MEDICAL CENTER
Handler Address:	1600 HADDON AVE
Handler City,State,Zip:	CAMDEN, NJ 08103
EPA ID:	NJD071457295
Contact Name:	STEPHEN EMMONS
Contact Address:	HADDON AVE
Contact City,State,Zip:	CAMDEN, NJ 08103
Contact Telephone:	856-886-5660
Contact Fax:	Not reported
Contact Email:	SEMMONS1@VIRTUA.ORG
Contact Title:	INTERIM DIRECTOR OF PLANT OPERATIONS
EPA Region:	02
Land Type:	Private
Federal Waste Generator Description:	Small Quantity Generator
Non-Notifier:	Not reported
Biennial Report Cycle:	Not reported
Accessibility:	Not reported
Active Site Indicator:	Handler Activities
State District Owner:	NJ
State District:	SOUTHERN
Mailing Address:	HADDON AVE
Mailing City,State,Zip:	CAMDEN, NJ 08103
Owner Name:	VIRTUA HEALTH, INC.
Owner Type:	Private
Operator Name:	VIRTUA HEALTH, INC.
Operator Type:	Private
Short-Term Generator Activity:	No
Importer Activity:	No
Mixed Waste Generator:	No
Transporter Activity:	No
Transfer Facility Activity:	No
Recycler Activity with Storage:	No
Small Quantity On-Site Burner Exemption:	No
Smelting Melting and Refining Furnace Exemption:	No
Underground Injection Control:	No
Off-Site Waste Receipt:	No
Universal Waste Indicator:	No
Universal Waste Destination Facility:	No
Federal Universal Waste:	No
Active Site Fed-Reg Treatment Storage and Disposal Facility:	Not reported

Map ID
 Direction
 Distance
 Elevation

MAP FINDINGS

Site

Database(s)

EDR ID Number
 EPA ID Number

OUR LADY OF LOURDES MED CTR (Continued)

1000121897

Active Site Converter Treatment storage and Disposal Facility:	Not reported
Active Site State-Reg Treatment Storage and Disposal Facility:	Not reported
Active Site State-Reg Handler:	---
Federal Facility Indicator:	Not reported
Hazardous Secondary Material Indicator:	N
Sub-Part K Indicator:	Not reported
Commercial TSD Indicator:	No
Treatment Storage and Disposal Type:	Not reported
2018 GPRA Permit Baseline:	Not on the Baseline
2018 GPRA Renewals Baseline:	Not on the Baseline
Permit Renewals Workload Universe:	Not reported
Permit Workload Universe:	Not reported
Permit Progress Universe:	Not reported
Post-Closure Workload Universe:	Not reported
Closure Workload Universe:	Not reported
202 GPRA Corrective Action Baseline:	No
Corrective Action Workload Universe:	No
Subject to Corrective Action Universe:	No
Non-TSDFs Where RCRA CA has Been Imposed Universe:	No
TSDFs Potentially Subject to CA Under 3004 (u)/(v) Universe:	No
TSDFs Only Subject to CA under Discretionary Auth Universe:	No
Corrective Action Priority Ranking:	No NCAPS ranking
Environmental Control Indicator:	No
Institutional Control Indicator:	No
Human Exposure Controls Indicator:	Not reported
Groundwater Controls Indicator:	Not reported
Operating TSDF Universe:	Not reported
Full Enforcement Universe:	Not reported
Significant Non-Complier Universe:	No
Unaddressed Significant Non-Complier Universe:	No
Addressed Significant Non-Complier Universe:	No
Significant Non-Complier With a Compliance Schedule Universe:	No
Financial Assurance Required:	Not reported
Handler Date of Last Change:	20210917
Recognized Trader-Importer:	No
Recognized Trader-Exporter:	No
Importer of Spent Lead Acid Batteries:	No
Exporter of Spent Lead Acid Batteries:	No
Recycler Activity Without Storage:	No
Manifest Broker:	No
Sub-Part P Indicator:	H

Hazardous Waste Summary:

Waste Code:	D000
Waste Description:	Not Defined
Waste Code:	D001
Waste Description:	IGNITABLE WASTE
Waste Code:	D002
Waste Description:	CORROSIVE WASTE
Waste Code:	D003
Waste Description:	REACTIVE WASTE
Waste Code:	D005

Map ID
Direction
Distance
Elevation

MAP FINDINGS

Site

Database(s)

EDR ID Number
EPA ID Number

OUR LADY OF LOURDES MED CTR (Continued)

1000121897

Waste Description: BARIUM

Waste Code: D008
Waste Description: LEAD

Waste Code: D009
Waste Description: MERCURY

Waste Code: D018
Waste Description: BENZENE

Waste Code: F003
Waste Description: THE FOLLOWING SPENT NONHALOGENATED SOLVENTS: XYLENE, ACETONE, ETHYL ACETATE, ETHYL BENZENE, ETHYL ETHER, METHYL ISOBUTYL KETONE, N-BUTYL ALCOHOL, CYCLOHEXANONE, AND METHANOL; ALL SPENT SOLVENT MIXTURES/BLENDS CONTAINING, BEFORE USE, ONLY THE ABOVE SPENT NONHALOGENATED SOLVENTS; AND ALL SPENT SOLVENT MIXTURES/BLENDS CONTAINING, BEFORE USE, ONE OR MORE OF THE ABOVE NONHALOGENATED SOLVENTS, AND A TOTAL OF TEN PERCENT OR MORE (BY VOLUME) OF ONE OR MORE OF THOSE SOLVENTS LISTED IN F001, F002, F004, AND F005; AND STILL BOTTOMS FROM THE RECOVERY OF THESE SPENT SOLVENTS AND SPENT SOLVENT MIXTURES.

Handler - Owner Operator:

Owner/Operator Indicator: Operator
Owner/Operator Name: VIRTUA OUR LADY OF LOURDES
Legal Status: Private
Date Became Current: 20190701
Date Ended Current: Not reported
Owner/Operator Address: 1600 HADDON AVE
Owner/Operator City,State,Zip: CAMDEN, NJ 08103
Owner/Operator Telephone: 856-757-3500
Owner/Operator Telephone Ext: Not reported
Owner/Operator Fax: Not reported
Owner/Operator Email: CRADENZ@VIRTUA.ORG

Owner/Operator Indicator: Owner
Owner/Operator Name: ORDER OF SAINT FRANCIS
Legal Status: Private
Date Became Current: Not reported
Date Ended Current: Not reported
Owner/Operator Address: NOT REQUIRED
Owner/Operator City,State,Zip: NOT REQUIRED, WY 99999
Owner/Operator Telephone: 212-555-1212
Owner/Operator Telephone Ext: Not reported
Owner/Operator Fax: Not reported
Owner/Operator Email: Not reported

Owner/Operator Indicator: Operator
Owner/Operator Name: OUR LADY OF LOURDES MEDICAL CTR INC
Legal Status: Private
Date Became Current: 19651101
Date Ended Current: Not reported
Owner/Operator Address: 1600 HADDON AVE
Owner/Operator City,State,Zip: CAMDEN, NJ 08103
Owner/Operator Telephone: 856-757-3500
Owner/Operator Telephone Ext: Not reported

Map ID
Direction
Distance
Elevation

MAP FINDINGS

Site

Database(s)

EDR ID Number
EPA ID Number

OUR LADY OF LOURDES MED CTR (Continued)

1000121897

Owner/Operator Fax:	Not reported
Owner/Operator Email:	Not reported
Owner/Operator Indicator:	Owner
Owner/Operator Name:	OUR LADY OF LOURDES MEDICAL CTR INC
Legal Status:	Other
Date Became Current:	19651101
Date Ended Current:	Not reported
Owner/Operator Address:	1600 HADDON AVE
Owner/Operator City,State,Zip:	CAMDEN, NJ 08103
Owner/Operator Telephone:	856-757-3500
Owner/Operator Telephone Ext:	Not reported
Owner/Operator Fax:	Not reported
Owner/Operator Email:	Not reported
Owner/Operator Indicator:	Operator
Owner/Operator Name:	OUR LADY OF LOURDES MEDICAL CTR INC
Legal Status:	Private
Date Became Current:	19651101
Date Ended Current:	Not reported
Owner/Operator Address:	1600 HADDON AVE
Owner/Operator City,State,Zip:	CAMDEN, NJ 08103
Owner/Operator Telephone:	856-757-3500
Owner/Operator Telephone Ext:	Not reported
Owner/Operator Fax:	Not reported
Owner/Operator Email:	Not reported
Owner/Operator Indicator:	Owner
Owner/Operator Name:	ORDER OF STAINT FRANCIS
Legal Status:	Private
Date Became Current:	Not reported
Date Ended Current:	Not reported
Owner/Operator Address:	NOT REQUIRED
Owner/Operator City,State,Zip:	NOT REQUIRED, WY 99999
Owner/Operator Telephone:	212-555-1212
Owner/Operator Telephone Ext:	Not reported
Owner/Operator Fax:	Not reported
Owner/Operator Email:	Not reported
Owner/Operator Indicator:	Owner
Owner/Operator Name:	OUR LADY OF LOURDES MEDICAL CTR INC
Legal Status:	Other
Date Became Current:	19651101
Date Ended Current:	Not reported
Owner/Operator Address:	1600 HADDON AVE
Owner/Operator City,State,Zip:	CAMDEN, NJ 08103
Owner/Operator Telephone:	856-757-3500
Owner/Operator Telephone Ext:	Not reported
Owner/Operator Fax:	Not reported
Owner/Operator Email:	Not reported
Owner/Operator Indicator:	Owner
Owner/Operator Name:	VIRTUA HEALTH, INC.
Legal Status:	Private
Date Became Current:	20190701
Date Ended Current:	Not reported
Owner/Operator Address:	303 LIPPINCOTT DRIVE

Map ID
Direction
Distance
Elevation

MAP FINDINGS

Site

Database(s)

EDR ID Number
EPA ID Number

OUR LADY OF LOURDES MED CTR (Continued)

1000121897

Owner/Operator City,State,Zip:	MARLTON, NJ 08053
Owner/Operator Telephone:	Not reported
Owner/Operator Telephone Ext:	Not reported
Owner/Operator Fax:	Not reported
Owner/Operator Email:	Not reported
Owner/Operator Indicator:	Operator
Owner/Operator Name:	VIRTUA HEALTH, INC.
Legal Status:	Private
Date Became Current:	20190701
Date Ended Current:	Not reported
Owner/Operator Address:	303 LIPPINCOTT DRIVE
Owner/Operator City,State,Zip:	MARLTON, NJ 08053
Owner/Operator Telephone:	Not reported
Owner/Operator Telephone Ext:	Not reported
Owner/Operator Fax:	Not reported
Owner/Operator Email:	Not reported
Owner/Operator Indicator:	Operator
Owner/Operator Name:	ORDER OF SAINT FRANCIS
Legal Status:	Private
Date Became Current:	Not reported
Date Ended Current:	Not reported
Owner/Operator Address:	NOT REQUIRED
Owner/Operator City,State,Zip:	NOT REQUIRED, WY 99999
Owner/Operator Telephone:	212-555-1212
Owner/Operator Telephone Ext:	Not reported
Owner/Operator Fax:	Not reported
Owner/Operator Email:	Not reported
Owner/Operator Indicator:	Owner
Owner/Operator Name:	VIRTUA OUR LADY OF LOURDES
Legal Status:	Private
Date Became Current:	20190701
Date Ended Current:	Not reported
Owner/Operator Address:	1600 HADDON AVE
Owner/Operator City,State,Zip:	CAMDEN, NJ 08103
Owner/Operator Telephone:	856-757-3500
Owner/Operator Telephone Ext:	Not reported
Owner/Operator Fax:	Not reported
Owner/Operator Email:	CRADENZ@VIRTUA.ORG

Historic Generators:

Receive Date:	20060101
Handler Name:	OUR LADY OF LOURDES MED CTR
Federal Waste Generator Description:	Small Quantity Generator
State District Owner:	NJ
Large Quantity Handler of Universal Waste:	No
Recognized Trader Importer:	No
Recognized Trader Exporter:	No
Spent Lead Acid Battery Importer:	No
Spent Lead Acid Battery Exporter:	No
Current Record:	No
Non Storage Recycler Activity:	Not reported
Electronic Manifest Broker:	Not reported

Receive Date: 20070101

Map ID
Direction
Distance
Elevation

MAP FINDINGS

Site

Database(s)

EDR ID Number
EPA ID Number

OUR LADY OF LOURDES MED CTR (Continued)

1000121897

Handler Name: OUR LADY OF LOURDES MED CTR
Federal Waste Generator Description: Small Quantity Generator
State District Owner: NJ
Large Quantity Handler of Universal Waste: No
Recognized Trader Importer: No
Recognized Trader Exporter: No
Spent Lead Acid Battery Importer: No
Spent Lead Acid Battery Exporter: No
Current Record: No
Non Storage Recycler Activity: Not reported
Electronic Manifest Broker: Not reported

Receive Date: 19830801
Handler Name: OUR LADY OF LOURDES MED CTR
Federal Waste Generator Description: Large Quantity Generator
State District Owner: NJ
Large Quantity Handler of Universal Waste: No
Recognized Trader Importer: No
Recognized Trader Exporter: No
Spent Lead Acid Battery Importer: No
Spent Lead Acid Battery Exporter: No
Current Record: No
Non Storage Recycler Activity: Not reported
Electronic Manifest Broker: Not reported

Receive Date: 20170614
Handler Name: OUR LADY OF LOURDES MED CTR
Federal Waste Generator Description: Small Quantity Generator
State District Owner: NJ
Large Quantity Handler of Universal Waste: No
Recognized Trader Importer: No
Recognized Trader Exporter: No
Spent Lead Acid Battery Importer: No
Spent Lead Acid Battery Exporter: No
Current Record: No
Non Storage Recycler Activity: Not reported
Electronic Manifest Broker: Not reported

Receive Date: 20191022
Handler Name: VIRTUA OUR LADY OF LOURDES
Federal Waste Generator Description: Small Quantity Generator
State District Owner: NJ
Large Quantity Handler of Universal Waste: No
Recognized Trader Importer: No
Recognized Trader Exporter: No
Spent Lead Acid Battery Importer: No
Spent Lead Acid Battery Exporter: No
Current Record: No
Non Storage Recycler Activity: No
Electronic Manifest Broker: No

Receive Date: 20210901
Handler Name: VIRTUA OUR LADY OF LOURDES MEDICAL CENTER
Federal Waste Generator Description: Small Quantity Generator
State District Owner: NJ
Large Quantity Handler of Universal Waste: No
Recognized Trader Importer: No

Map ID
Direction
Distance
Elevation

MAP FINDINGS

Site

Database(s)

EDR ID Number
EPA ID Number

OUR LADY OF LOURDES MED CTR (Continued)

1000121897

Recognized Trader Exporter:	No
Spent Lead Acid Battery Importer:	No
Spent Lead Acid Battery Exporter:	No
Current Record:	Yes
Non Storage Recycler Activity:	No
Electronic Manifest Broker:	No
Receive Date:	19940725
Handler Name:	OUR LADY OF LOURDES MEDICAL CENTER
Federal Waste Generator Description:	Large Quantity Generator
State District Owner:	NJ
Large Quantity Handler of Universal Waste:	No
Recognized Trader Importer:	No
Recognized Trader Exporter:	No
Spent Lead Acid Battery Importer:	No
Spent Lead Acid Battery Exporter:	No
Current Record:	No
Non Storage Recycler Activity:	Not reported
Electronic Manifest Broker:	Not reported

List of NAICS Codes and Descriptions:

NAICS Code:	62211
NAICS Description:	GENERAL MEDICAL AND SURGICAL HOSPITALS

Facility Has Received Notices of Violation:

Found Violation:	Yes
Agency Which Determined Violation:	EPA
Violation Short Description:	Generators - Pre-transport
Date Violation was Determined:	20150417
Actual Return to Compliance Date:	20170706
Return to Compliance Qualifier:	Documented
Violation Responsible Agency:	EPA
Scheduled Compliance Date:	Not reported
Enforcement Identifier:	001
Date of Enforcement Action:	20170628
Enforcement Responsible Agency:	EPA
Enforcement Docket Number:	02-2017-7103
Enforcement Attorney:	R2SK
Corrective Action Component:	No
Appeal Initiated Date:	Not reported
Appeal Resolution Date:	Not reported
Disposition Status Date:	Not reported
Disposition Status:	Not reported
Disposition Status Description:	Not reported
Consent/Final Order Sequence Number:	Not reported
Consent/Final Order Respondent Name:	Not reported
Consent/Final Order Lead Agency:	Not reported
Enforcement Type:	FINAL 3008(A) COMPLIANCE ORDER
Enforcement Responsible Person:	R2MML
Enforcement Responsible Sub-Organization:	RCB
SEP Sequence Number:	Not reported
SEP Expenditure Amount:	Not reported
SEP Scheduled Completion Date:	Not reported
SEP Actual Date:	Not reported
SEP Defaulted Date:	Not reported
SEP Type:	Not reported

Map ID
Direction
Distance
Elevation

MAP FINDINGS

Site

Database(s)

EDR ID Number
EPA ID Number

OUR LADY OF LOURDES MED CTR (Continued)

1000121897

SEP Type Description:	Not reported
Proposed Amount:	Not reported
Final Monetary Amount:	30000
Paid Amount:	Not reported
Final Count:	1
Final Amount:	30000
Found Violation:	Yes
Agency Which Determined Violation:	EPA
Violation Short Description:	Generators - Pre-transport
Date Violation was Determined:	20150417
Actual Return to Compliance Date:	20170706
Return to Compliance Qualifier:	Documented
Violation Responsible Agency:	EPA
Scheduled Compliance Date:	Not reported
Enforcement Identifier:	001
Date of Enforcement Action:	20170628
Enforcement Responsible Agency:	EPA
Enforcement Docket Number:	02-2017-7103
Enforcement Attorney:	R2SK
Corrective Action Component:	No
Appeal Initiated Date:	Not reported
Appeal Resolution Date:	Not reported
Disposition Status Date:	Not reported
Disposition Status:	Not reported
Disposition Status Description:	Not reported
Consent/Final Order Sequence Number:	Not reported
Consent/Final Order Respondent Name:	Not reported
Consent/Final Order Lead Agency:	Not reported
Enforcement Type:	FINAL 3008(A) COMPLIANCE ORDER
Enforcement Responsible Person:	R2MML
Enforcement Responsible Sub-Organization:	RCB
SEP Sequence Number:	Not reported
SEP Expenditure Amount:	Not reported
SEP Scheduled Completion Date:	Not reported
SEP Actual Date:	Not reported
SEP Defaulted Date:	Not reported
SEP Type:	Not reported
SEP Type Description:	Not reported
Proposed Amount:	Not reported
Final Monetary Amount:	30000
Paid Amount:	Not reported
Final Count:	1
Final Amount:	30000
Found Violation:	No
Agency Which Determined Violation:	Not reported
Violation Short Description:	Not reported
Date Violation was Determined:	Not reported
Actual Return to Compliance Date:	Not reported
Return to Compliance Qualifier:	Not reported
Violation Responsible Agency:	Not reported
Scheduled Compliance Date:	Not reported
Enforcement Identifier:	Not reported
Date of Enforcement Action:	Not reported
Enforcement Responsible Agency:	Not reported
Enforcement Docket Number:	Not reported

Map ID
Direction
Distance
Elevation

MAP FINDINGS

Site

Database(s)

EDR ID Number
EPA ID Number

OUR LADY OF LOURDES MED CTR (Continued)

1000121897

Enforcement Attorney:	Not reported
Corrective Action Component:	Not reported
Appeal Initiated Date:	Not reported
Appeal Resolution Date:	Not reported
Disposition Status Date:	Not reported
Disposition Status:	Not reported
Disposition Status Description:	Not reported
Consent/Final Order Sequence Number:	Not reported
Consent/Final Order Respondent Name:	Not reported
Consent/Final Order Lead Agency:	Not reported
Enforcement Type:	Not reported
Enforcement Responsible Person:	Not reported
Enforcement Responsible Sub-Organization:	Not reported
SEP Sequence Number:	Not reported
SEP Expenditure Amount:	Not reported
SEP Scheduled Completion Date:	Not reported
SEP Actual Date:	Not reported
SEP Defaulted Date:	Not reported
SEP Type:	Not reported
SEP Type Description:	Not reported
Proposed Amount:	Not reported
Final Monetary Amount:	Not reported
Paid Amount:	Not reported
Final Count:	Not reported
Final Amount:	Not reported
Found Violation:	Yes
Agency Which Determined Violation:	State
Violation Short Description:	Generators - Records/Reporting
Date Violation was Determined:	20170202
Actual Return to Compliance Date:	20170629
Return to Compliance Qualifier:	Documented
Violation Responsible Agency:	State
Scheduled Compliance Date:	20170604
Enforcement Identifier:	001
Date of Enforcement Action:	20170505
Enforcement Responsible Agency:	State
Enforcement Docket Number:	Not reported
Enforcement Attorney:	Not reported
Corrective Action Component:	Yes
Appeal Initiated Date:	Not reported
Appeal Resolution Date:	Not reported
Disposition Status Date:	Not reported
Disposition Status:	Not reported
Disposition Status Description:	Not reported
Consent/Final Order Sequence Number:	Not reported
Consent/Final Order Respondent Name:	Not reported
Consent/Final Order Lead Agency:	Not reported
Enforcement Type:	WRITTEN INFORMAL
Enforcement Responsible Person:	SOAS
Enforcement Responsible Sub-Organization:	Not reported
SEP Sequence Number:	Not reported
SEP Expenditure Amount:	Not reported
SEP Scheduled Completion Date:	Not reported
SEP Actual Date:	Not reported
SEP Defaulted Date:	Not reported
SEP Type:	Not reported

Map ID
 Direction
 Distance
 Elevation

MAP FINDINGS

Site

Database(s)

EDR ID Number
 EPA ID Number

OUR LADY OF LOURDES MED CTR (Continued)

1000121897

SEP Type Description:	Not reported
Proposed Amount:	Not reported
Final Monetary Amount:	Not reported
Paid Amount:	Not reported
Final Count:	Not reported
Final Amount:	Not reported
Found Violation:	Yes
Agency Which Determined Violation:	EPA
Violation Short Description:	Generators - Pre-transport
Date Violation was Determined:	20150417
Actual Return to Compliance Date:	20170706
Return to Compliance Qualifier:	Documented
Violation Responsible Agency:	EPA
Scheduled Compliance Date:	Not reported
Enforcement Identifier:	001
Date of Enforcement Action:	20170331
Enforcement Responsible Agency:	EPA
Enforcement Docket Number:	02-2017-7103
Enforcement Attorney:	R2SK
Corrective Action Component:	No
Appeal Initiated Date:	Not reported
Appeal Resolution Date:	Not reported
Disposition Status Date:	Not reported
Disposition Status:	Not reported
Disposition Status Description:	Not reported
Consent/Final Order Sequence Number:	Not reported
Consent/Final Order Respondent Name:	Not reported
Consent/Final Order Lead Agency:	Not reported
Enforcement Type:	INITIAL 3008(A) COMPLIANCE
Enforcement Responsible Person:	R2MML
Enforcement Responsible Sub-Organization:	RCB
SEP Sequence Number:	Not reported
SEP Expenditure Amount:	Not reported
SEP Scheduled Completion Date:	Not reported
SEP Actual Date:	Not reported
SEP Defaulted Date:	Not reported
SEP Type:	Not reported
SEP Type Description:	Not reported
Proposed Amount:	38800
Final Monetary Amount:	Not reported
Paid Amount:	Not reported
Final Count:	Not reported
Final Amount:	Not reported
Found Violation:	Yes
Agency Which Determined Violation:	EPA
Violation Short Description:	Generators - Pre-transport
Date Violation was Determined:	20150417
Actual Return to Compliance Date:	20170706
Return to Compliance Qualifier:	Documented
Violation Responsible Agency:	EPA
Scheduled Compliance Date:	Not reported
Enforcement Identifier:	001
Date of Enforcement Action:	20160119
Enforcement Responsible Agency:	EPA
Enforcement Docket Number:	Not reported

Map ID
Direction
Distance
Elevation

MAP FINDINGS

Site

Database(s)

EDR ID Number
EPA ID Number

OUR LADY OF LOURDES MED CTR (Continued)

1000121897

Enforcement Attorney:	Not reported
Corrective Action Component:	No
Appeal Initiated Date:	Not reported
Appeal Resolution Date:	Not reported
Disposition Status Date:	Not reported
Disposition Status:	Not reported
Disposition Status Description:	Not reported
Consent/Final Order Sequence Number:	Not reported
Consent/Final Order Respondent Name:	Not reported
Consent/Final Order Lead Agency:	Not reported
Enforcement Type:	WRITTEN INFORMAL
Enforcement Responsible Person:	R2MML
Enforcement Responsible Sub-Organization:	RCB
SEP Sequence Number:	Not reported
SEP Expenditure Amount:	Not reported
SEP Scheduled Completion Date:	Not reported
SEP Actual Date:	Not reported
SEP Defaulted Date:	Not reported
SEP Type:	Not reported
SEP Type Description:	Not reported
Proposed Amount:	Not reported
Final Monetary Amount:	Not reported
Paid Amount:	Not reported
Final Count:	Not reported
Final Amount:	Not reported
Found Violation:	No
Agency Which Determined Violation:	Not reported
Violation Short Description:	Not reported
Date Violation was Determined:	Not reported
Actual Return to Compliance Date:	Not reported
Return to Compliance Qualifier:	Not reported
Violation Responsible Agency:	Not reported
Scheduled Compliance Date:	Not reported
Enforcement Identifier:	Not reported
Date of Enforcement Action:	Not reported
Enforcement Responsible Agency:	Not reported
Enforcement Docket Number:	Not reported
Enforcement Attorney:	Not reported
Corrective Action Component:	Not reported
Appeal Initiated Date:	Not reported
Appeal Resolution Date:	Not reported
Disposition Status Date:	Not reported
Disposition Status:	Not reported
Disposition Status Description:	Not reported
Consent/Final Order Sequence Number:	Not reported
Consent/Final Order Respondent Name:	Not reported
Consent/Final Order Lead Agency:	Not reported
Enforcement Type:	Not reported
Enforcement Responsible Person:	Not reported
Enforcement Responsible Sub-Organization:	Not reported
SEP Sequence Number:	Not reported
SEP Expenditure Amount:	Not reported
SEP Scheduled Completion Date:	Not reported
SEP Actual Date:	Not reported
SEP Defaulted Date:	Not reported
SEP Type:	Not reported

Map ID
 Direction
 Distance
 Elevation

MAP FINDINGS

Site

Database(s)

EDR ID Number
 EPA ID Number

OUR LADY OF LOURDES MED CTR (Continued)

1000121897

SEP Type Description: Not reported
 Proposed Amount: Not reported
 Final Monetary Amount: Not reported
 Paid Amount: Not reported
 Final Count: Not reported
 Final Amount: Not reported

Found Violation: No
 Agency Which Determined Violation: Not reported
 Violation Short Description: Not reported
 Date Violation was Determined: Not reported
 Actual Return to Compliance Date: Not reported
 Return to Compliance Qualifier: Not reported
 Violation Responsible Agency: Not reported
 Scheduled Compliance Date: Not reported
 Enforcement Identifier: Not reported
 Date of Enforcement Action: Not reported
 Enforcement Responsible Agency: Not reported
 Enforcement Docket Number: Not reported
 Enforcement Attorney: Not reported
 Corrective Action Component: Not reported
 Appeal Initiated Date: Not reported
 Appeal Resolution Date: Not reported
 Disposition Status Date: Not reported
 Disposition Status: Not reported
 Disposition Status Description: Not reported
 Consent/Final Order Sequence Number: Not reported
 Consent/Final Order Respondent Name: Not reported
 Consent/Final Order Lead Agency: Not reported
 Enforcement Type: Not reported
 Enforcement Responsible Person: Not reported
 Enforcement Responsible Sub-Organization: Not reported
 SEP Sequence Number: Not reported
 SEP Expenditure Amount: Not reported
 SEP Scheduled Completion Date: Not reported
 SEP Actual Date: Not reported
 SEP Defaulted Date: Not reported
 SEP Type: Not reported
 SEP Type Description: Not reported
 Proposed Amount: Not reported
 Final Monetary Amount: Not reported
 Paid Amount: Not reported
 Final Count: Not reported
 Final Amount: Not reported

Found Violation: Yes
 Agency Which Determined Violation: EPA
 Violation Short Description: Generators - General
 Date Violation was Determined: 20150417
 Actual Return to Compliance Date: 20170706
 Return to Compliance Qualifier: Documented
 Violation Responsible Agency: EPA
 Scheduled Compliance Date: Not reported
 Enforcement Identifier: 001
 Date of Enforcement Action: 20160119
 Enforcement Responsible Agency: EPA
 Enforcement Docket Number: Not reported

Map ID
Direction
Distance
Elevation

MAP FINDINGS

Site

Database(s)

EDR ID Number
EPA ID Number

OUR LADY OF LOURDES MED CTR (Continued)

1000121897

Enforcement Attorney:	Not reported
Corrective Action Component:	No
Appeal Initiated Date:	Not reported
Appeal Resolution Date:	Not reported
Disposition Status Date:	Not reported
Disposition Status:	Not reported
Disposition Status Description:	Not reported
Consent/Final Order Sequence Number:	Not reported
Consent/Final Order Respondent Name:	Not reported
Consent/Final Order Lead Agency:	Not reported
Enforcement Type:	WRITTEN INFORMAL
Enforcement Responsible Person:	R2MML
Enforcement Responsible Sub-Organization:	RCB
SEP Sequence Number:	Not reported
SEP Expenditure Amount:	Not reported
SEP Scheduled Completion Date:	Not reported
SEP Actual Date:	Not reported
SEP Defaulted Date:	Not reported
SEP Type:	Not reported
SEP Type Description:	Not reported
Proposed Amount:	Not reported
Final Monetary Amount:	Not reported
Paid Amount:	Not reported
Final Count:	Not reported
Final Amount:	Not reported
Found Violation:	Yes
Agency Which Determined Violation:	EPA
Violation Short Description:	Generators - Pre-transport
Date Violation was Determined:	20150417
Actual Return to Compliance Date:	20170706
Return to Compliance Qualifier:	Documented
Violation Responsible Agency:	EPA
Scheduled Compliance Date:	Not reported
Enforcement Identifier:	001
Date of Enforcement Action:	20170628
Enforcement Responsible Agency:	EPA
Enforcement Docket Number:	02-2017-7103
Enforcement Attorney:	R2SK
Corrective Action Component:	No
Appeal Initiated Date:	Not reported
Appeal Resolution Date:	Not reported
Disposition Status Date:	Not reported
Disposition Status:	Not reported
Disposition Status Description:	Not reported
Consent/Final Order Sequence Number:	Not reported
Consent/Final Order Respondent Name:	Not reported
Consent/Final Order Lead Agency:	Not reported
Enforcement Type:	FINAL 3008(A) COMPLIANCE ORDER
Enforcement Responsible Person:	R2MML
Enforcement Responsible Sub-Organization:	RCB
SEP Sequence Number:	Not reported
SEP Expenditure Amount:	Not reported
SEP Scheduled Completion Date:	Not reported
SEP Actual Date:	Not reported
SEP Defaulted Date:	Not reported
SEP Type:	Not reported

Map ID
Direction
Distance
Elevation

MAP FINDINGS

Site

Database(s)

EDR ID Number
EPA ID Number

OUR LADY OF LOURDES MED CTR (Continued)

1000121897

SEP Type Description:	Not reported
Proposed Amount:	Not reported
Final Monetary Amount:	30000
Paid Amount:	Not reported
Final Count:	1
Final Amount:	30000
Found Violation:	Yes
Agency Which Determined Violation:	EPA
Violation Short Description:	Generators - Pre-transport
Date Violation was Determined:	20150417
Actual Return to Compliance Date:	20170706
Return to Compliance Qualifier:	Documented
Violation Responsible Agency:	EPA
Scheduled Compliance Date:	Not reported
Enforcement Identifier:	001
Date of Enforcement Action:	20170628
Enforcement Responsible Agency:	EPA
Enforcement Docket Number:	02-2017-7103
Enforcement Attorney:	R2SK
Corrective Action Component:	No
Appeal Initiated Date:	Not reported
Appeal Resolution Date:	Not reported
Disposition Status Date:	Not reported
Disposition Status:	Not reported
Disposition Status Description:	Not reported
Consent/Final Order Sequence Number:	Not reported
Consent/Final Order Respondent Name:	Not reported
Consent/Final Order Lead Agency:	Not reported
Enforcement Type:	FINAL 3008(A) COMPLIANCE ORDER
Enforcement Responsible Person:	R2MML
Enforcement Responsible Sub-Organization:	RCB
SEP Sequence Number:	Not reported
SEP Expenditure Amount:	Not reported
SEP Scheduled Completion Date:	Not reported
SEP Actual Date:	Not reported
SEP Defaulted Date:	Not reported
SEP Type:	Not reported
SEP Type Description:	Not reported
Proposed Amount:	Not reported
Final Monetary Amount:	30000
Paid Amount:	Not reported
Final Count:	1
Final Amount:	30000
Found Violation:	Yes
Agency Which Determined Violation:	EPA
Violation Short Description:	Generators - General
Date Violation was Determined:	20150417
Actual Return to Compliance Date:	20170706
Return to Compliance Qualifier:	Documented
Violation Responsible Agency:	EPA
Scheduled Compliance Date:	Not reported
Enforcement Identifier:	001
Date of Enforcement Action:	20170628
Enforcement Responsible Agency:	EPA
Enforcement Docket Number:	02-2017-7103

Map ID
Direction
Distance
Elevation

MAP FINDINGS

Site

Database(s)

EDR ID Number
EPA ID Number

OUR LADY OF LOURDES MED CTR (Continued)

1000121897

Enforcement Attorney:	R2SK
Corrective Action Component:	No
Appeal Initiated Date:	Not reported
Appeal Resolution Date:	Not reported
Disposition Status Date:	Not reported
Disposition Status:	Not reported
Disposition Status Description:	Not reported
Consent/Final Order Sequence Number:	Not reported
Consent/Final Order Respondent Name:	Not reported
Consent/Final Order Lead Agency:	Not reported
Enforcement Type:	FINAL 3008(A) COMPLIANCE ORDER
Enforcement Responsible Person:	R2MML
Enforcement Responsible Sub-Organization:	RCB
SEP Sequence Number:	Not reported
SEP Expenditure Amount:	Not reported
SEP Scheduled Completion Date:	Not reported
SEP Actual Date:	Not reported
SEP Defaulted Date:	Not reported
SEP Type:	Not reported
SEP Type Description:	Not reported
Proposed Amount:	Not reported
Final Monetary Amount:	30000
Paid Amount:	Not reported
Final Count:	1
Final Amount:	30000
Found Violation:	No
Agency Which Determined Violation:	Not reported
Violation Short Description:	Not reported
Date Violation was Determined:	Not reported
Actual Return to Compliance Date:	Not reported
Return to Compliance Qualifier:	Not reported
Violation Responsible Agency:	Not reported
Scheduled Compliance Date:	Not reported
Enforcement Identifier:	Not reported
Date of Enforcement Action:	Not reported
Enforcement Responsible Agency:	Not reported
Enforcement Docket Number:	Not reported
Enforcement Attorney:	Not reported
Corrective Action Component:	Not reported
Appeal Initiated Date:	Not reported
Appeal Resolution Date:	Not reported
Disposition Status Date:	Not reported
Disposition Status:	Not reported
Disposition Status Description:	Not reported
Consent/Final Order Sequence Number:	Not reported
Consent/Final Order Respondent Name:	Not reported
Consent/Final Order Lead Agency:	Not reported
Enforcement Type:	Not reported
Enforcement Responsible Person:	Not reported
Enforcement Responsible Sub-Organization:	Not reported
SEP Sequence Number:	Not reported
SEP Expenditure Amount:	Not reported
SEP Scheduled Completion Date:	Not reported
SEP Actual Date:	Not reported
SEP Defaulted Date:	Not reported
SEP Type:	Not reported

Map ID
Direction
Distance
Elevation

MAP FINDINGS

Site

Database(s)

EDR ID Number
EPA ID Number

OUR LADY OF LOURDES MED CTR (Continued)

1000121897

SEP Type Description: Not reported
Proposed Amount: Not reported
Final Monetary Amount: Not reported
Paid Amount: Not reported
Final Count: Not reported
Final Amount: Not reported

Found Violation: No
Agency Which Determined Violation: Not reported
Violation Short Description: Not reported
Date Violation was Determined: Not reported
Actual Return to Compliance Date: Not reported
Return to Compliance Qualifier: Not reported
Violation Responsible Agency: Not reported
Scheduled Compliance Date: Not reported
Enforcement Identifier: Not reported
Date of Enforcement Action: Not reported
Enforcement Responsible Agency: Not reported
Enforcement Docket Number: Not reported
Enforcement Attorney: Not reported
Corrective Action Component: Not reported
Appeal Initiated Date: Not reported
Appeal Resolution Date: Not reported
Disposition Status Date: Not reported
Disposition Status: Not reported
Disposition Status Description: Not reported
Consent/Final Order Sequence Number: Not reported
Consent/Final Order Respondent Name: Not reported
Consent/Final Order Lead Agency: Not reported
Enforcement Type: Not reported
Enforcement Responsible Person: Not reported
Enforcement Responsible Sub-Organization: Not reported
SEP Sequence Number: Not reported
SEP Expenditure Amount: Not reported
SEP Scheduled Completion Date: Not reported
SEP Actual Date: Not reported
SEP Defaulted Date: Not reported
SEP Type: Not reported
SEP Type Description: Not reported
Proposed Amount: Not reported
Final Monetary Amount: Not reported
Paid Amount: Not reported
Final Count: Not reported
Final Amount: Not reported

Found Violation: No
Agency Which Determined Violation: Not reported
Violation Short Description: Not reported
Date Violation was Determined: Not reported
Actual Return to Compliance Date: Not reported
Return to Compliance Qualifier: Not reported
Violation Responsible Agency: Not reported
Scheduled Compliance Date: Not reported
Enforcement Identifier: Not reported
Date of Enforcement Action: Not reported
Enforcement Responsible Agency: Not reported
Enforcement Docket Number: Not reported

Map ID
Direction
Distance
Elevation

MAP FINDINGS

Site

Database(s)

EDR ID Number
EPA ID Number

OUR LADY OF LOURDES MED CTR (Continued)

1000121897

Enforcement Attorney:	Not reported
Corrective Action Component:	Not reported
Appeal Initiated Date:	Not reported
Appeal Resolution Date:	Not reported
Disposition Status Date:	Not reported
Disposition Status:	Not reported
Disposition Status Description:	Not reported
Consent/Final Order Sequence Number:	Not reported
Consent/Final Order Respondent Name:	Not reported
Consent/Final Order Lead Agency:	Not reported
Enforcement Type:	Not reported
Enforcement Responsible Person:	Not reported
Enforcement Responsible Sub-Organization:	Not reported
SEP Sequence Number:	Not reported
SEP Expenditure Amount:	Not reported
SEP Scheduled Completion Date:	Not reported
SEP Actual Date:	Not reported
SEP Defaulted Date:	Not reported
SEP Type:	Not reported
SEP Type Description:	Not reported
Proposed Amount:	Not reported
Final Monetary Amount:	Not reported
Paid Amount:	Not reported
Final Count:	Not reported
Final Amount:	Not reported
Found Violation:	Yes
Agency Which Determined Violation:	EPA
Violation Short Description:	Generators - Pre-transport
Date Violation was Determined:	20150417
Actual Return to Compliance Date:	20170706
Return to Compliance Qualifier:	Documented
Violation Responsible Agency:	EPA
Scheduled Compliance Date:	Not reported
Enforcement Identifier:	001
Date of Enforcement Action:	20170331
Enforcement Responsible Agency:	EPA
Enforcement Docket Number:	02-2017-7103
Enforcement Attorney:	R2SK
Corrective Action Component:	No
Appeal Initiated Date:	Not reported
Appeal Resolution Date:	Not reported
Disposition Status Date:	Not reported
Disposition Status:	Not reported
Disposition Status Description:	Not reported
Consent/Final Order Sequence Number:	Not reported
Consent/Final Order Respondent Name:	Not reported
Consent/Final Order Lead Agency:	Not reported
Enforcement Type:	INITIAL 3008(A) COMPLIANCE
Enforcement Responsible Person:	R2MML
Enforcement Responsible Sub-Organization:	RCB
SEP Sequence Number:	Not reported
SEP Expenditure Amount:	Not reported
SEP Scheduled Completion Date:	Not reported
SEP Actual Date:	Not reported
SEP Defaulted Date:	Not reported
SEP Type:	Not reported

Map ID
Direction
Distance
Elevation

MAP FINDINGS

Site

Database(s)

EDR ID Number
EPA ID Number

OUR LADY OF LOURDES MED CTR (Continued)

1000121897

SEP Type Description:	Not reported
Proposed Amount:	38800
Final Monetary Amount:	Not reported
Paid Amount:	Not reported
Final Count:	Not reported
Final Amount:	Not reported
Found Violation:	Yes
Agency Which Determined Violation:	EPA
Violation Short Description:	Generators - Pre-transport
Date Violation was Determined:	20150417
Actual Return to Compliance Date:	20170706
Return to Compliance Qualifier:	Documented
Violation Responsible Agency:	EPA
Scheduled Compliance Date:	Not reported
Enforcement Identifier:	001
Date of Enforcement Action:	20160119
Enforcement Responsible Agency:	EPA
Enforcement Docket Number:	Not reported
Enforcement Attorney:	Not reported
Corrective Action Component:	No
Appeal Initiated Date:	Not reported
Appeal Resolution Date:	Not reported
Disposition Status Date:	Not reported
Disposition Status:	Not reported
Disposition Status Description:	Not reported
Consent/Final Order Sequence Number:	Not reported
Consent/Final Order Respondent Name:	Not reported
Consent/Final Order Lead Agency:	Not reported
Enforcement Type:	WRITTEN INFORMAL
Enforcement Responsible Person:	R2MML
Enforcement Responsible Sub-Organization:	RCB
SEP Sequence Number:	Not reported
SEP Expenditure Amount:	Not reported
SEP Scheduled Completion Date:	Not reported
SEP Actual Date:	Not reported
SEP Defaulted Date:	Not reported
SEP Type:	Not reported
SEP Type Description:	Not reported
Proposed Amount:	Not reported
Final Monetary Amount:	Not reported
Paid Amount:	Not reported
Final Count:	Not reported
Final Amount:	Not reported
Found Violation:	Yes
Agency Which Determined Violation:	EPA
Violation Short Description:	Generators - Pre-transport
Date Violation was Determined:	20150417
Actual Return to Compliance Date:	20170706
Return to Compliance Qualifier:	Documented
Violation Responsible Agency:	EPA
Scheduled Compliance Date:	Not reported
Enforcement Identifier:	001
Date of Enforcement Action:	20170331
Enforcement Responsible Agency:	EPA
Enforcement Docket Number:	02-2017-7103

Map ID
Direction
Distance
Elevation

MAP FINDINGS

Site

Database(s)

EDR ID Number
EPA ID Number

OUR LADY OF LOURDES MED CTR (Continued)

1000121897

Enforcement Attorney:	R2SK
Corrective Action Component:	No
Appeal Initiated Date:	Not reported
Appeal Resolution Date:	Not reported
Disposition Status Date:	Not reported
Disposition Status:	Not reported
Disposition Status Description:	Not reported
Consent/Final Order Sequence Number:	Not reported
Consent/Final Order Respondent Name:	Not reported
Consent/Final Order Lead Agency:	Not reported
Enforcement Type:	INITIAL 3008(A) COMPLIANCE
Enforcement Responsible Person:	R2MML
Enforcement Responsible Sub-Organization:	RCB
SEP Sequence Number:	Not reported
SEP Expenditure Amount:	Not reported
SEP Scheduled Completion Date:	Not reported
SEP Actual Date:	Not reported
SEP Defaulted Date:	Not reported
SEP Type:	Not reported
SEP Type Description:	Not reported
Proposed Amount:	38800
Final Monetary Amount:	Not reported
Paid Amount:	Not reported
Final Count:	Not reported
Final Amount:	Not reported
Found Violation:	Yes
Agency Which Determined Violation:	EPA
Violation Short Description:	Generators - Pre-transport
Date Violation was Determined:	20150417
Actual Return to Compliance Date:	20170706
Return to Compliance Qualifier:	Documented
Violation Responsible Agency:	EPA
Scheduled Compliance Date:	Not reported
Enforcement Identifier:	001
Date of Enforcement Action:	20160119
Enforcement Responsible Agency:	EPA
Enforcement Docket Number:	Not reported
Enforcement Attorney:	Not reported
Corrective Action Component:	No
Appeal Initiated Date:	Not reported
Appeal Resolution Date:	Not reported
Disposition Status Date:	Not reported
Disposition Status:	Not reported
Disposition Status Description:	Not reported
Consent/Final Order Sequence Number:	Not reported
Consent/Final Order Respondent Name:	Not reported
Consent/Final Order Lead Agency:	Not reported
Enforcement Type:	WRITTEN INFORMAL
Enforcement Responsible Person:	R2MML
Enforcement Responsible Sub-Organization:	RCB
SEP Sequence Number:	Not reported
SEP Expenditure Amount:	Not reported
SEP Scheduled Completion Date:	Not reported
SEP Actual Date:	Not reported
SEP Defaulted Date:	Not reported
SEP Type:	Not reported

Map ID
 Direction
 Distance
 Elevation

MAP FINDINGS

Site

Database(s)

EDR ID Number
 EPA ID Number

OUR LADY OF LOURDES MED CTR (Continued)

1000121897

SEP Type Description:	Not reported
Proposed Amount:	Not reported
Final Monetary Amount:	Not reported
Paid Amount:	Not reported
Final Count:	Not reported
Final Amount:	Not reported
Found Violation:	Yes
Agency Which Determined Violation:	EPA
Violation Short Description:	Generators - General
Date Violation was Determined:	20150417
Actual Return to Compliance Date:	20170706
Return to Compliance Qualifier:	Documented
Violation Responsible Agency:	EPA
Scheduled Compliance Date:	Not reported
Enforcement Identifier:	001
Date of Enforcement Action:	20170331
Enforcement Responsible Agency:	EPA
Enforcement Docket Number:	02-2017-7103
Enforcement Attorney:	R2SK
Corrective Action Component:	No
Appeal Initiated Date:	Not reported
Appeal Resolution Date:	Not reported
Disposition Status Date:	Not reported
Disposition Status:	Not reported
Disposition Status Description:	Not reported
Consent/Final Order Sequence Number:	Not reported
Consent/Final Order Respondent Name:	Not reported
Consent/Final Order Lead Agency:	Not reported
Enforcement Type:	INITIAL 3008(A) COMPLIANCE
Enforcement Responsible Person:	R2MML
Enforcement Responsible Sub-Organization:	RCB
SEP Sequence Number:	Not reported
SEP Expenditure Amount:	Not reported
SEP Scheduled Completion Date:	Not reported
SEP Actual Date:	Not reported
SEP Defaulted Date:	Not reported
SEP Type:	Not reported
SEP Type Description:	Not reported
Proposed Amount:	38800
Final Monetary Amount:	Not reported
Paid Amount:	Not reported
Final Count:	Not reported
Final Amount:	Not reported
Found Violation:	Yes
Agency Which Determined Violation:	EPA
Violation Short Description:	Generators - Pre-transport
Date Violation was Determined:	20150417
Actual Return to Compliance Date:	20170706
Return to Compliance Qualifier:	Documented
Violation Responsible Agency:	EPA
Scheduled Compliance Date:	Not reported
Enforcement Identifier:	001
Date of Enforcement Action:	20160119
Enforcement Responsible Agency:	EPA
Enforcement Docket Number:	Not reported

Map ID
Direction
Distance
Elevation

MAP FINDINGS

Site

Database(s)

EDR ID Number
EPA ID Number

OUR LADY OF LOURDES MED CTR (Continued)

1000121897

Enforcement Attorney:	Not reported
Corrective Action Component:	No
Appeal Initiated Date:	Not reported
Appeal Resolution Date:	Not reported
Disposition Status Date:	Not reported
Disposition Status:	Not reported
Disposition Status Description:	Not reported
Consent/Final Order Sequence Number:	Not reported
Consent/Final Order Respondent Name:	Not reported
Consent/Final Order Lead Agency:	Not reported
Enforcement Type:	WRITTEN INFORMAL
Enforcement Responsible Person:	R2MML
Enforcement Responsible Sub-Organization:	RCB
SEP Sequence Number:	Not reported
SEP Expenditure Amount:	Not reported
SEP Scheduled Completion Date:	Not reported
SEP Actual Date:	Not reported
SEP Defaulted Date:	Not reported
SEP Type:	Not reported
SEP Type Description:	Not reported
Proposed Amount:	Not reported
Final Monetary Amount:	Not reported
Paid Amount:	Not reported
Final Count:	Not reported
Final Amount:	Not reported
Found Violation:	Yes
Agency Which Determined Violation:	EPA
Violation Short Description:	Generators - Pre-transport
Date Violation was Determined:	20150417
Actual Return to Compliance Date:	20170706
Return to Compliance Qualifier:	Documented
Violation Responsible Agency:	EPA
Scheduled Compliance Date:	Not reported
Enforcement Identifier:	001
Date of Enforcement Action:	20170628
Enforcement Responsible Agency:	EPA
Enforcement Docket Number:	02-2017-7103
Enforcement Attorney:	R2SK
Corrective Action Component:	No
Appeal Initiated Date:	Not reported
Appeal Resolution Date:	Not reported
Disposition Status Date:	Not reported
Disposition Status:	Not reported
Disposition Status Description:	Not reported
Consent/Final Order Sequence Number:	Not reported
Consent/Final Order Respondent Name:	Not reported
Consent/Final Order Lead Agency:	Not reported
Enforcement Type:	FINAL 3008(A) COMPLIANCE ORDER
Enforcement Responsible Person:	R2MML
Enforcement Responsible Sub-Organization:	RCB
SEP Sequence Number:	Not reported
SEP Expenditure Amount:	Not reported
SEP Scheduled Completion Date:	Not reported
SEP Actual Date:	Not reported
SEP Defaulted Date:	Not reported
SEP Type:	Not reported

Map ID
 Direction
 Distance
 Elevation

MAP FINDINGS

Site

Database(s)

EDR ID Number
 EPA ID Number

OUR LADY OF LOURDES MED CTR (Continued)

1000121897

SEP Type Description:	Not reported
Proposed Amount:	Not reported
Final Monetary Amount:	30000
Paid Amount:	Not reported
Final Count:	1
Final Amount:	30000
Found Violation:	Yes
Agency Which Determined Violation:	EPA
Violation Short Description:	Generators - Pre-transport
Date Violation was Determined:	20150417
Actual Return to Compliance Date:	20170706
Return to Compliance Qualifier:	Documented
Violation Responsible Agency:	EPA
Scheduled Compliance Date:	Not reported
Enforcement Identifier:	001
Date of Enforcement Action:	20160119
Enforcement Responsible Agency:	EPA
Enforcement Docket Number:	Not reported
Enforcement Attorney:	Not reported
Corrective Action Component:	No
Appeal Initiated Date:	Not reported
Appeal Resolution Date:	Not reported
Disposition Status Date:	Not reported
Disposition Status:	Not reported
Disposition Status Description:	Not reported
Consent/Final Order Sequence Number:	Not reported
Consent/Final Order Respondent Name:	Not reported
Consent/Final Order Lead Agency:	Not reported
Enforcement Type:	WRITTEN INFORMAL
Enforcement Responsible Person:	R2MML
Enforcement Responsible Sub-Organization:	RCB
SEP Sequence Number:	Not reported
SEP Expenditure Amount:	Not reported
SEP Scheduled Completion Date:	Not reported
SEP Actual Date:	Not reported
SEP Defaulted Date:	Not reported
SEP Type:	Not reported
SEP Type Description:	Not reported
Proposed Amount:	Not reported
Final Monetary Amount:	Not reported
Paid Amount:	Not reported
Final Count:	Not reported
Final Amount:	Not reported
Found Violation:	Yes
Agency Which Determined Violation:	EPA
Violation Short Description:	Generators - Pre-transport
Date Violation was Determined:	20150417
Actual Return to Compliance Date:	20170706
Return to Compliance Qualifier:	Documented
Violation Responsible Agency:	EPA
Scheduled Compliance Date:	Not reported
Enforcement Identifier:	001
Date of Enforcement Action:	20170331
Enforcement Responsible Agency:	EPA
Enforcement Docket Number:	02-2017-7103

Map ID
Direction
Distance
Elevation

MAP FINDINGS

Site

Database(s)

EDR ID Number
EPA ID Number

OUR LADY OF LOURDES MED CTR (Continued)

1000121897

Enforcement Attorney:	R2SK
Corrective Action Component:	No
Appeal Initiated Date:	Not reported
Appeal Resolution Date:	Not reported
Disposition Status Date:	Not reported
Disposition Status:	Not reported
Disposition Status Description:	Not reported
Consent/Final Order Sequence Number:	Not reported
Consent/Final Order Respondent Name:	Not reported
Consent/Final Order Lead Agency:	Not reported
Enforcement Type:	INITIAL 3008(A) COMPLIANCE
Enforcement Responsible Person:	R2MML
Enforcement Responsible Sub-Organization:	RCB
SEP Sequence Number:	Not reported
SEP Expenditure Amount:	Not reported
SEP Scheduled Completion Date:	Not reported
SEP Actual Date:	Not reported
SEP Defaulted Date:	Not reported
SEP Type:	Not reported
SEP Type Description:	Not reported
Proposed Amount:	38800
Final Monetary Amount:	Not reported
Paid Amount:	Not reported
Final Count:	Not reported
Final Amount:	Not reported
Found Violation:	No
Agency Which Determined Violation:	Not reported
Violation Short Description:	Not reported
Date Violation was Determined:	Not reported
Actual Return to Compliance Date:	Not reported
Return to Compliance Qualifier:	Not reported
Violation Responsible Agency:	Not reported
Scheduled Compliance Date:	Not reported
Enforcement Identifier:	Not reported
Date of Enforcement Action:	Not reported
Enforcement Responsible Agency:	Not reported
Enforcement Docket Number:	Not reported
Enforcement Attorney:	Not reported
Corrective Action Component:	Not reported
Appeal Initiated Date:	Not reported
Appeal Resolution Date:	Not reported
Disposition Status Date:	Not reported
Disposition Status:	Not reported
Disposition Status Description:	Not reported
Consent/Final Order Sequence Number:	Not reported
Consent/Final Order Respondent Name:	Not reported
Consent/Final Order Lead Agency:	Not reported
Enforcement Type:	Not reported
Enforcement Responsible Person:	Not reported
Enforcement Responsible Sub-Organization:	Not reported
SEP Sequence Number:	Not reported
SEP Expenditure Amount:	Not reported
SEP Scheduled Completion Date:	Not reported
SEP Actual Date:	Not reported
SEP Defaulted Date:	Not reported
SEP Type:	Not reported

Map ID
Direction
Distance
Elevation

MAP FINDINGS

Site

Database(s)

EDR ID Number
EPA ID Number

OUR LADY OF LOURDES MED CTR (Continued)

1000121897

SEP Type Description:	Not reported
Proposed Amount:	Not reported
Final Monetary Amount:	Not reported
Paid Amount:	Not reported
Final Count:	Not reported
Final Amount:	Not reported
Found Violation:	Yes
Agency Which Determined Violation:	EPA
Violation Short Description:	Generators - Pre-transport
Date Violation was Determined:	20150417
Actual Return to Compliance Date:	20170706
Return to Compliance Qualifier:	Documented
Violation Responsible Agency:	EPA
Scheduled Compliance Date:	Not reported
Enforcement Identifier:	001
Date of Enforcement Action:	20170331
Enforcement Responsible Agency:	EPA
Enforcement Docket Number:	02-2017-7103
Enforcement Attorney:	R2SK
Corrective Action Component:	No
Appeal Initiated Date:	Not reported
Appeal Resolution Date:	Not reported
Disposition Status Date:	Not reported
Disposition Status:	Not reported
Disposition Status Description:	Not reported
Consent/Final Order Sequence Number:	Not reported
Consent/Final Order Respondent Name:	Not reported
Consent/Final Order Lead Agency:	Not reported
Enforcement Type:	INITIAL 3008(A) COMPLIANCE
Enforcement Responsible Person:	R2MML
Enforcement Responsible Sub-Organization:	RCB
SEP Sequence Number:	Not reported
SEP Expenditure Amount:	Not reported
SEP Scheduled Completion Date:	Not reported
SEP Actual Date:	Not reported
SEP Defaulted Date:	Not reported
SEP Type:	Not reported
SEP Type Description:	Not reported
Proposed Amount:	38800
Final Monetary Amount:	Not reported
Paid Amount:	Not reported
Final Count:	Not reported
Final Amount:	Not reported
Evaluation Action Summary:	
Evaluation Date:	20150417
Evaluation Responsible Agency:	EPA
Found Violation:	Yes
Evaluation Type Description:	COMPLIANCE EVALUATION INSPECTION ON-SITE
Evaluation Responsible Person Identifier:	R2CZ
Evaluation Responsible Sub-Organization:	CAPSB
Actual Return to Compliance Date:	20170706
Scheduled Compliance Date:	Not reported
Date of Request:	Not reported
Date Response Received:	Not reported
Request Agency:	Not reported

Map ID
Direction
Distance
Elevation

MAP FINDINGS

Site

Database(s)

EDR ID Number
EPA ID Number

OUR LADY OF LOURDES MED CTR (Continued)

1000121897

Former Citation:	Not reported
Evaluation Date:	20150417
Evaluation Responsible Agency:	EPA
Found Violation:	Yes
Evaluation Type Description:	COMPLIANCE EVALUATION INSPECTION ON-SITE
Evaluation Responsible Person Identifier:	R2CZ
Evaluation Responsible Sub-Organization:	CAPSB
Actual Return to Compliance Date:	20170706
Scheduled Compliance Date:	Not reported
Date of Request:	Not reported
Date Response Received:	Not reported
Request Agency:	Not reported
Former Citation:	Not reported
Evaluation Date:	20050504
Evaluation Responsible Agency:	State
Found Violation:	No
Evaluation Type Description:	COMPLIANCE EVALUATION INSPECTION ON-SITE
Evaluation Responsible Person Identifier:	SOTWO
Evaluation Responsible Sub-Organization:	S
Actual Return to Compliance Date:	Not reported
Scheduled Compliance Date:	Not reported
Date of Request:	Not reported
Date Response Received:	Not reported
Request Agency:	Not reported
Former Citation:	Not reported
Evaluation Date:	20170202
Evaluation Responsible Agency:	State
Found Violation:	Yes
Evaluation Type Description:	COMPLIANCE EVALUATION INSPECTION ON-SITE
Evaluation Responsible Person Identifier:	SOAS
Evaluation Responsible Sub-Organization:	Not reported
Actual Return to Compliance Date:	20170629
Scheduled Compliance Date:	20170604
Date of Request:	Not reported
Date Response Received:	Not reported
Request Agency:	Not reported
Former Citation:	Not reported
Evaluation Date:	20150417
Evaluation Responsible Agency:	EPA
Found Violation:	Yes
Evaluation Type Description:	COMPLIANCE EVALUATION INSPECTION ON-SITE
Evaluation Responsible Person Identifier:	R2CZ
Evaluation Responsible Sub-Organization:	CAPSB
Actual Return to Compliance Date:	20170706
Scheduled Compliance Date:	Not reported
Date of Request:	Not reported
Date Response Received:	Not reported
Request Agency:	Not reported
Former Citation:	Not reported
Evaluation Date:	20150417
Evaluation Responsible Agency:	EPA
Found Violation:	Yes

Map ID
Direction
Distance
Elevation

MAP FINDINGS

Site

Database(s)

EDR ID Number
EPA ID Number

OUR LADY OF LOURDES MED CTR (Continued)

1000121897

Evaluation Type Description: COMPLIANCE EVALUATION INSPECTION ON-SITE
Evaluation Responsible Person Identifier: R2CZ
Evaluation Responsible Sub-Organization: CAPSB
Actual Return to Compliance Date: 20170706
Scheduled Compliance Date: Not reported
Date of Request: Not reported
Date Response Received: Not reported
Request Agency: Not reported
Former Citation: Not reported

Evaluation Date: 20170629
Evaluation Responsible Agency: State
Found Violation: No
Evaluation Type Description: NON-FINANCIAL RECORD REVIEW
Evaluation Responsible Person Identifier: SOAS
Evaluation Responsible Sub-Organization: Not reported
Actual Return to Compliance Date: Not reported
Scheduled Compliance Date: Not reported
Date of Request: Not reported
Date Response Received: Not reported
Request Agency: Not reported
Former Citation: Not reported

Evaluation Date: 19840103
Evaluation Responsible Agency: State
Found Violation: No
Evaluation Type Description: NON-FINANCIAL RECORD REVIEW
Evaluation Responsible Person Identifier: Not reported
Evaluation Responsible Sub-Organization: Not reported
Actual Return to Compliance Date: Not reported
Scheduled Compliance Date: Not reported
Date of Request: Not reported
Date Response Received: Not reported
Request Agency: Not reported
Former Citation: Not reported

Evaluation Date: 20150417
Evaluation Responsible Agency: EPA
Found Violation: Yes
Evaluation Type Description: COMPLIANCE EVALUATION INSPECTION ON-SITE
Evaluation Responsible Person Identifier: R2CZ
Evaluation Responsible Sub-Organization: CAPSB
Actual Return to Compliance Date: 20170706
Scheduled Compliance Date: Not reported
Date of Request: Not reported
Date Response Received: Not reported
Request Agency: Not reported
Former Citation: Not reported

Evaluation Date: 20150417
Evaluation Responsible Agency: EPA
Found Violation: Yes
Evaluation Type Description: COMPLIANCE EVALUATION INSPECTION ON-SITE
Evaluation Responsible Person Identifier: R2CZ
Evaluation Responsible Sub-Organization: CAPSB
Actual Return to Compliance Date: 20170706
Scheduled Compliance Date: Not reported

Map ID
 Direction
 Distance
 Elevation

MAP FINDINGS

Site

Database(s)

EDR ID Number
 EPA ID Number

OUR LADY OF LOURDES MED CTR (Continued)

1000121897

Date of Request:	Not reported
Date Response Received:	Not reported
Request Agency:	Not reported
Former Citation:	Not reported
Evaluation Date:	20150417
Evaluation Responsible Agency:	EPA
Found Violation:	Yes
Evaluation Type Description:	COMPLIANCE EVALUATION INSPECTION ON-SITE
Evaluation Responsible Person Identifier:	R2CZ
Evaluation Responsible Sub-Organization:	CAPSB
Actual Return to Compliance Date:	20170706
Scheduled Compliance Date:	Not reported
Date of Request:	Not reported
Date Response Received:	Not reported
Request Agency:	Not reported
Former Citation:	Not reported
Evaluation Date:	20150417
Evaluation Responsible Agency:	EPA
Found Violation:	Yes
Evaluation Type Description:	COMPLIANCE EVALUATION INSPECTION ON-SITE
Evaluation Responsible Person Identifier:	R2CZ
Evaluation Responsible Sub-Organization:	CAPSB
Actual Return to Compliance Date:	20170706
Scheduled Compliance Date:	Not reported
Date of Request:	Not reported
Date Response Received:	Not reported
Request Agency:	Not reported
Former Citation:	Not reported
Evaluation Date:	20160401
Evaluation Responsible Agency:	EPA
Found Violation:	No
Evaluation Type Description:	SIGNIFICANT NON-COMPLIER
Evaluation Responsible Person Identifier:	R2MML
Evaluation Responsible Sub-Organization:	RCB
Actual Return to Compliance Date:	Not reported
Scheduled Compliance Date:	Not reported
Date of Request:	Not reported
Date Response Received:	Not reported
Request Agency:	Not reported
Former Citation:	Not reported
Evaluation Date:	20111117
Evaluation Responsible Agency:	State
Found Violation:	No
Evaluation Type Description:	NOT A SIGNIFICANT NON-COMPLIER
Evaluation Responsible Person Identifier:	SOAS
Evaluation Responsible Sub-Organization:	Not reported
Actual Return to Compliance Date:	Not reported
Scheduled Compliance Date:	Not reported
Date of Request:	Not reported
Date Response Received:	Not reported
Request Agency:	Not reported
Former Citation:	Not reported

Map ID
Direction
Distance
Elevation

MAP FINDINGS

Site

Database(s)

EDR ID Number
EPA ID Number

OUR LADY OF LOURDES MED CTR (Continued)

1000121897

Evaluation Date:	20170628
Evaluation Responsible Agency:	EPA
Found Violation:	No
Evaluation Type Description:	NOT A SIGNIFICANT NON-COMPLIER
Evaluation Responsible Person Identifier:	R2MML
Evaluation Responsible Sub-Organization:	RCB
Actual Return to Compliance Date:	Not reported
Scheduled Compliance Date:	Not reported
Date of Request:	Not reported
Date Response Received:	Not reported
Request Agency:	Not reported
Former Citation:	Not reported
Evaluation Date:	20150417
Evaluation Responsible Agency:	EPA
Found Violation:	Yes
Evaluation Type Description:	COMPLIANCE EVALUATION INSPECTION ON-SITE
Evaluation Responsible Person Identifier:	R2CZ
Evaluation Responsible Sub-Organization:	CAPSB
Actual Return to Compliance Date:	20170706
Scheduled Compliance Date:	Not reported
Date of Request:	Not reported
Date Response Received:	Not reported
Request Agency:	Not reported
Former Citation:	Not reported
Evaluation Date:	20150417
Evaluation Responsible Agency:	EPA
Found Violation:	Yes
Evaluation Type Description:	COMPLIANCE EVALUATION INSPECTION ON-SITE
Evaluation Responsible Person Identifier:	R2CZ
Evaluation Responsible Sub-Organization:	CAPSB
Actual Return to Compliance Date:	20170706
Scheduled Compliance Date:	Not reported
Date of Request:	Not reported
Date Response Received:	Not reported
Request Agency:	Not reported
Former Citation:	Not reported
Evaluation Date:	20150417
Evaluation Responsible Agency:	EPA
Found Violation:	Yes
Evaluation Type Description:	COMPLIANCE EVALUATION INSPECTION ON-SITE
Evaluation Responsible Person Identifier:	R2CZ
Evaluation Responsible Sub-Organization:	CAPSB
Actual Return to Compliance Date:	20170706
Scheduled Compliance Date:	Not reported
Date of Request:	Not reported
Date Response Received:	Not reported
Request Agency:	Not reported
Former Citation:	Not reported
Evaluation Date:	20150417
Evaluation Responsible Agency:	EPA
Found Violation:	Yes
Evaluation Type Description:	COMPLIANCE EVALUATION INSPECTION ON-SITE
Evaluation Responsible Person Identifier:	R2CZ

Map ID
Direction
Distance
Elevation

MAP FINDINGS

Site

Database(s)

EDR ID Number
EPA ID Number

OUR LADY OF LOURDES MED CTR (Continued)

1000121897

Evaluation Responsible Sub-Organization:	CAPSB
Actual Return to Compliance Date:	20170706
Scheduled Compliance Date:	Not reported
Date of Request:	Not reported
Date Response Received:	Not reported
Request Agency:	Not reported
Former Citation:	Not reported
Evaluation Date:	20150417
Evaluation Responsible Agency:	EPA
Found Violation:	Yes
Evaluation Type Description:	COMPLIANCE EVALUATION INSPECTION ON-SITE
Evaluation Responsible Person Identifier:	R2CZ
Evaluation Responsible Sub-Organization:	CAPSB
Actual Return to Compliance Date:	20170706
Scheduled Compliance Date:	Not reported
Date of Request:	Not reported
Date Response Received:	Not reported
Request Agency:	Not reported
Former Citation:	Not reported
Evaluation Date:	20150417
Evaluation Responsible Agency:	EPA
Found Violation:	Yes
Evaluation Type Description:	COMPLIANCE EVALUATION INSPECTION ON-SITE
Evaluation Responsible Person Identifier:	R2CZ
Evaluation Responsible Sub-Organization:	CAPSB
Actual Return to Compliance Date:	20170706
Scheduled Compliance Date:	Not reported
Date of Request:	Not reported
Date Response Received:	Not reported
Request Agency:	Not reported
Former Citation:	Not reported
Evaluation Date:	20150417
Evaluation Responsible Agency:	EPA
Found Violation:	Yes
Evaluation Type Description:	COMPLIANCE EVALUATION INSPECTION ON-SITE
Evaluation Responsible Person Identifier:	R2CZ
Evaluation Responsible Sub-Organization:	CAPSB
Actual Return to Compliance Date:	20170706
Scheduled Compliance Date:	Not reported
Date of Request:	Not reported
Date Response Received:	Not reported
Request Agency:	Not reported
Former Citation:	Not reported
Evaluation Date:	20150417
Evaluation Responsible Agency:	EPA
Found Violation:	Yes
Evaluation Type Description:	COMPLIANCE EVALUATION INSPECTION ON-SITE
Evaluation Responsible Person Identifier:	R2CZ
Evaluation Responsible Sub-Organization:	CAPSB
Actual Return to Compliance Date:	20170706
Scheduled Compliance Date:	Not reported
Date of Request:	Not reported
Date Response Received:	Not reported

Map ID
Direction
Distance
Elevation

MAP FINDINGS

Site

Database(s)

EDR ID Number
EPA ID Number

OUR LADY OF LOURDES MED CTR (Continued)

1000121897

Request Agency:	Not reported
Former Citation:	Not reported
Evaluation Date:	20150417
Evaluation Responsible Agency:	EPA
Found Violation:	Yes
Evaluation Type Description:	COMPLIANCE EVALUATION INSPECTION ON-SITE
Evaluation Responsible Person Identifier:	R2CZ
Evaluation Responsible Sub-Organization:	CAPSB
Actual Return to Compliance Date:	20170706
Scheduled Compliance Date:	Not reported
Date of Request:	Not reported
Date Response Received:	Not reported
Request Agency:	Not reported
Former Citation:	Not reported
Evaluation Date:	20111011
Evaluation Responsible Agency:	State
Found Violation:	No
Evaluation Type Description:	SIGNIFICANT NON-COMPLIER
Evaluation Responsible Person Identifier:	COCOT
Evaluation Responsible Sub-Organization:	Not reported
Actual Return to Compliance Date:	Not reported
Scheduled Compliance Date:	Not reported
Date of Request:	Not reported
Date Response Received:	Not reported
Request Agency:	Not reported
Former Citation:	Not reported
Evaluation Date:	20150417
Evaluation Responsible Agency:	EPA
Found Violation:	Yes
Evaluation Type Description:	COMPLIANCE EVALUATION INSPECTION ON-SITE
Evaluation Responsible Person Identifier:	R2CZ
Evaluation Responsible Sub-Organization:	CAPSB
Actual Return to Compliance Date:	20170706
Scheduled Compliance Date:	Not reported
Date of Request:	Not reported
Date Response Received:	Not reported
Request Agency:	Not reported
Former Citation:	Not reported

SHWS:

Name:	VIRTUA OUR LADY OF LOURDES HOSPITAL
Address:	1600 HADDON AVE
City,State,Zip:	CAMDEN CITY, NJ
Site ID:	14388
Status:	Active
Home Owner:	Not reported
PI Number:	010867

Detail As Of April 2012:

X Coord Site:	Not reported
X Coord PI:	Not reported
Y Coord Site:	Not reported
Y Coord PI:	Not reported

Map ID
Direction
Distance
Elevation

MAP FINDINGS

Site

Database(s)

EDR ID Number
EPA ID Number

OUR LADY OF LOURDES MED CTR (Continued)

1000121897

Name: VIRTUA OUR LADY OF LOURDES HOSPITAL
Address: 1600 HADDON AVE
City,State,Zip: CAMDEN CITY, NJ
Site ID: 14388
Status: Active
Home Owner: No
PI Number: 010867

Detail As Of April 2012:

X Coord Site: Not reported
X Coord PI: Not reported
Y Coord Site: Not reported
Y Coord PI: Not reported

HIST SHWS:

Case Status: Active
Status Date: 5/3/2005
Case ID: 010867
Contact: SA
Sub Section Label: B: Sites with Unknown Sources of Contamination
Site Municipality: 0408
Remedial Level Code: C3
Classification exception area dt: None
Classification exception area dt: Not reported
Deed Notice Status: None
Deed Notice Date: Not reported
Engineering Control Status: None
Engineering Control Date: Not reported
National Priorities List Status: Not reported
National Priorities List Date: Not reported
X Coordinate: 325136
Y Coordinate: 398981
Coordinate System: NJ State Plane (NAD83) - USFEET

LUST:

Name: VIRTUA OUR LADY OF LOURDES HOSPITAL
Address: 1600 HADDON AVE
City,State,Zip: CAMDEN CITY, NJ
Case ID: 010867
Activity Number: LSR110001

ENG CONTROLS:

Name: VIRTUA OUR LADY OF LOURDES HOSPITAL
Address: 1600 HADDON AVE
Address 2: Not reported
City,State,Zip: CAMDEN CITY, NJ 08103
PI Number: 010867
PI Name: VIRTUA OUR LADY OF LOURDES HOSPITAL
DER Filed Date: 05/11/2015
DER Lifted Date: Not reported
DER Deed Usage (SI): Restricted
Deed Specific Requirement: Asphalt Cap
Deed Parameter Desc: Benzo(a)anthracene
Deed Depth: 2
Entire Site Restricted: Yes
Property Block: 1301

Map ID
Direction
Distance
Elevation

MAP FINDINGS

Site

Database(s)

EDR ID Number
EPA ID Number

OUR LADY OF LOURDES MED CTR (Continued)

1000121897

Property Lot: 2
X Coord: 325136
Y Coord: 398981

Name: VIRTUA OUR LADY OF LOURDES HOSPITAL
Address: 1600 HADDON AVE
Address 2: Not reported
City,State,Zip: CAMDEN CITY, NJ 08103
PI Number: 010867
PI Name: VIRTUA OUR LADY OF LOURDES HOSPITAL
DER Filed Date: 05/11/2015
DER Lifted Date: Not reported
DER Deed Usage (SI): Restricted
Deed Specific Requirement: Asphalt Cap
Deed Parameter Desc: Benzo(a)pyrene
Deed Depth: 2
Entire Site Restricted: Yes
Property Block: 1301
Property Lot: 2
X Coord: 325136
Y Coord: 398981

Name: VIRTUA OUR LADY OF LOURDES HOSPITAL
Address: 1600 HADDON AVE
Address 2: Not reported
City,State,Zip: CAMDEN CITY, NJ 08103
PI Number: 010867
PI Name: VIRTUA OUR LADY OF LOURDES HOSPITAL
DER Filed Date: 05/11/2015
DER Lifted Date: Not reported
DER Deed Usage (SI): Restricted
Deed Specific Requirement: Asphalt Cap
Deed Parameter Desc: Benzo(b)fluoranthene
Deed Depth: 2
Entire Site Restricted: Yes
Property Block: 1301
Property Lot: 2
X Coord: 325136
Y Coord: 398981

Name: VIRTUA OUR LADY OF LOURDES HOSPITAL
Address: 1600 HADDON AVE
Address 2: Not reported
City,State,Zip: CAMDEN CITY, NJ 08103
PI Number: 010867
PI Name: VIRTUA OUR LADY OF LOURDES HOSPITAL
DER Filed Date: 05/11/2015
DER Lifted Date: Not reported
DER Deed Usage (SI): Restricted
Deed Specific Requirement: Asphalt Cap
Deed Parameter Desc: Dibenzo(a,h)anthracene
Deed Depth: 2
Entire Site Restricted: Yes
Property Block: 1301
Property Lot: 2
X Coord: 325136
Y Coord: 398981

Map ID
Direction
Distance
Elevation

MAP FINDINGS

Site

Database(s)

EDR ID Number
EPA ID Number

OUR LADY OF LOURDES MED CTR (Continued)

1000121897

Name: VIRTUA OUR LADY OF LOURDES HOSPITAL
Address: 1600 HADDON AVE
Address 2: Not reported
City,State,Zip: CAMDEN CITY, NJ 08103
PI Number: 010867
PI Name: VIRTUA OUR LADY OF LOURDES HOSPITAL
DER Filed Date: 05/11/2015
DER Lifted Date: Not reported
DER Deed Usage (SI): Restricted
Deed Specific Requirement: Asphalt Cap
Deed Parameter Desc: Lead
Deed Depth: 2
Entire Site Restricted: Yes
Property Block: 1301
Property Lot: 2
X Coord: 325136
Y Coord: 398981

Name: VIRTUA OUR LADY OF LOURDES HOSPITAL
Address: 1600 HADDON AVE
Address 2: Not reported
City,State,Zip: CAMDEN CITY, NJ 08103
PI Number: 010867
PI Name: VIRTUA OUR LADY OF LOURDES HOSPITAL
DER Filed Date: 05/11/2015
DER Lifted Date: Not reported
DER Deed Usage (SI): Restricted
Deed Specific Requirement: Permeable Cover
Deed Parameter Desc: Benzo(a)anthracene
Deed Depth: 2
Entire Site Restricted: Yes
Property Block: 1301
Property Lot: 2
X Coord: 325136
Y Coord: 398981

Name: VIRTUA OUR LADY OF LOURDES HOSPITAL
Address: 1600 HADDON AVE
Address 2: Not reported
City,State,Zip: CAMDEN CITY, NJ 08103
PI Number: 010867
PI Name: VIRTUA OUR LADY OF LOURDES HOSPITAL
DER Filed Date: 05/11/2015
DER Lifted Date: Not reported
DER Deed Usage (SI): Restricted
Deed Specific Requirement: Permeable Cover
Deed Parameter Desc: Benzo(a)pyrene
Deed Depth: 2
Entire Site Restricted: Yes
Property Block: 1301
Property Lot: 2
X Coord: 325136
Y Coord: 398981

Name: VIRTUA OUR LADY OF LOURDES HOSPITAL
Address: 1600 HADDON AVE
Address 2: Not reported

Map ID
Direction
Distance
Elevation

MAP FINDINGS

Site

Database(s)

EDR ID Number
EPA ID Number

OUR LADY OF LOURDES MED CTR (Continued)

1000121897

City,State,Zip: CAMDEN CITY, NJ 08103
PI Number: 010867
PI Name: VIRTUA OUR LADY OF LOURDES HOSPITAL
DER Filed Date: 05/11/2015
DER Lifted Date: Not reported
DER Deed Usage (SI): Restricted
Deed Specific Requirement: Permeable Cover
Deed Parameter Desc: Benzo(b)fluoranthene
Deed Depth: 2
Entire Site Restricted: Yes
Property Block: 1301
Property Lot: 2
X Coord: 325136
Y Coord: 398981

Name: VIRTUA OUR LADY OF LOURDES HOSPITAL
Address: 1600 HADDON AVE
Address 2: Not reported
City,State,Zip: CAMDEN CITY, NJ 08103
PI Number: 010867
PI Name: VIRTUA OUR LADY OF LOURDES HOSPITAL
DER Filed Date: 05/11/2015
DER Lifted Date: Not reported
DER Deed Usage (SI): Restricted
Deed Specific Requirement: Permeable Cover
Deed Parameter Desc: Dibenzo(a,h)anthracene
Deed Depth: 2
Entire Site Restricted: Yes
Property Block: 1301
Property Lot: 2
X Coord: 325136
Y Coord: 398981

Name: VIRTUA OUR LADY OF LOURDES HOSPITAL
Address: 1600 HADDON AVE
Address 2: Not reported
City,State,Zip: CAMDEN CITY, NJ 08103
PI Number: 010867
PI Name: VIRTUA OUR LADY OF LOURDES HOSPITAL
DER Filed Date: 05/11/2015
DER Lifted Date: Not reported
DER Deed Usage (SI): Restricted
Deed Specific Requirement: Permeable Cover
Deed Parameter Desc: Lead
Deed Depth: 2
Entire Site Restricted: Yes
Property Block: 1301
Property Lot: 2
X Coord: 325136
Y Coord: 398981

Name: VIRTUA OUR LADY OF LOURDES HOSPITAL
Address: 1600 HADDON AVE
Address 2: Not reported
City,State,Zip: CAMDEN CITY, NJ 08103
PI Number: 010867
PI Name: VIRTUA OUR LADY OF LOURDES HOSPITAL

Map ID
Direction
Distance
Elevation

MAP FINDINGS

Site

Database(s)

EDR ID Number
EPA ID Number

OUR LADY OF LOURDES MED CTR (Continued)

1000121897

DER Filed Date: 05/11/2015
DER Lifted Date: Not reported
DER Deed Usage (SI): Restricted
Deed Specific Requirement: Slab
Deed Parameter Desc: Benzo(a)anthracene
Deed Depth: 2
Entire Site Restricted: Yes
Property Block: 1301
Property Lot: 2
X Coord: 325136
Y Coord: 398981

[Click this hyperlink](#) while viewing on your computer to access 5 additional NJ ENG: record(s) in the EDR Site Report.

VCP:

Incident Number: 98-05-12-1315-08
MOA Execution Date: 07/28/1998
Type Of Vcp File: HISTORICAL
Pi Number: Not reported
Case Type(Case Type): Not reported
Case Contact: Department Not reported
Case Contact Name: Not reported
Case Contact: Organization Our Lady Of Lourdes Med Ctr
Case Contact: Address: Line1 Not reported
Case Contact: Address: Line2 Not reported
Case Contact: Address: Line3 Not reported
Case Contact City,St,Zip: Not reported

HIST LF:

Facility ID: 0408001057
Facility Type: MEDICAL WASTE
Authorized Waste: Municipal (Household, Commercial and Institutional)
Facility Status: OPERATING
Contact Name: ROBERT RUGGERO
Contact Address: 1600 HADDON AVE
Contact City,St,Zip: CAMDEN, NJ 08103
Contact Phone: 6097573815

NJEMS:

Name: VIRTUA OUR LADY OF LOURDES HOSPITAL
Address: 1600 HADDON AVE
City,State,Zip: CAMDEN, NJ 08103
Site Id: 14388
Municipality: CAMDEN CITY
Municipality Name From Spatial Overlay: CAMDEN CITY
GNIS Civil Code For Municipality: 885177
Municipal Code (NJ-1040): 0408
X Coord: 325136
Y Coord: 398981
Coord System: NJ STATE PLANE (NAD83) - USFEET
Coord Type: GPS
Coord Orign: DEP-GIS
State Standard Numeric Code From Spatial Overlay: 0408
Unique Feature Number For Municipality From Spatial Overlay: 3400710000
Eleven Digit Hydrologic Unit Code From Spatial Overlay: 02040202110

Map ID
Direction
Distance
Elevation

MAP FINDINGS

Site

Database(s)

EDR ID Number
EPA ID Number

OUR LADY OF LOURDES MED CTR (Continued)

1000121897

Fourteen Digit Hydrologic Unit Code From Spatial Overlay: 02040202110060
Watershed Management Area Number From Spatial Overlay: 18
Watershed Management Area Name From Spatial Overlay: Lower Delaware
Water Region Code From Spatial Overlay: 5
Water Region Name From Spatial Overlay: Lower Delaware
Sub Watershed Name From Overlay: Cooper River (below Rt 130)
Watershed Name From Spatial Overlay: Cooper River

NJ Release:

Name: LADY OF LORD MEDICAL CENTER
Address: 1600 HADDON AV
City,State,Zip: CAMDEN, NJ
Facility Type: Snstve Pop
Facility Phone: Not reported
Incident Date: 12/16/1994
Incident Time: 2000
Trenton Dispatch Log Number: 22100
Case Number: 94-12-19-1552-31
Date Received: 12/19/1994
Nature of Incident: Citizen
Operator: KIM
Incident Type: Not reported
Incident Location: Not reported
Location: Facility
Other Location: Not reported
Contact Name: Not reported
Caller Name: REDACTED
Caller Title: Not reported
Caller Address: Not reported
Caller City,St,Zip: Not reported
Caller Telephone: Not reported
Substance(s): ETHYLENE OXIDE
Substance Type: Gas
Substance Identity: Known
CAS Number: 75218
A310 Letter: Yes
TCPA Chemical: Yes
Hazrds Material: Yes
COMU: 0408
Ref. Code: 002
Amt Released: 57 LBS
Contained: No
Release Type: Terminated
Release VE: Estimate
Injuries: No
Public Exposure: Unknown
Facility Evacuation: No
Police at Scene: No
Firemen at Scene: No
Contamination of: Air
Receiving Water: NONE
Status at Spill: RELEASE DUE TO MALFUNCTION OF STERILIZER IN OPERATING ROOM. LOCATED IN THE SPD CELLAR. INCIDENT OCCURED 2000-2230 HRS.
NJ Spill Date: Not reported
NJ Spill Time: Not reported
NJ Spill Name: Not reported
NJ Spill Title: Not reported

Map ID
Direction
Distance
Elevation

MAP FINDINGS

Site

Database(s)

EDR ID Number
EPA ID Number

OUR LADY OF LOURDES MED CTR (Continued)

1000121897

NJ Spill Phone:	Not reported
Other Date:	Not reported
Other Time:	Not reported
Other Name:	Not reported
Other Title:	Not reported
Other Telephone:	Not reported
Public Evacuation:	No
Assistance Requested:	Yes
Wind Direction/Speed:	Not reported
Local Municipality Notified:	Not reported
Local Municipality Name:	CAMDEN CITY
Local Municipality Title:	DISP #768
Local Municipality Telephone:	609-757-7400
Local Municipality Date:	12/19/1994
Local Municipality Time:	1608
Incident Description:	Air Release
Incident Name:	BOB WINTERBURN
Incident Referred To:	DRPSR
Incident Region:	ER2
Incident Telephone:	Paged,Faxed
Incident Date:	12/19/1994
Incident time:	1601
Incident ITM:	B
Incident Name:	Not reported
Incident Referred To:	OEP-AIR
Incident Region:	Southern
Incident Telephone:	Faxed
Incident Date:	1994-12-19 00:00:00
Incident Time:	Not reported
Incident ITM:	T
Comments:	Not reported
Date A310 Letter Printed:	Not reported
Date Local Authority Was Notified:	Not reported
Date Updated:	Not reported
Date Report Faxed to Local Authority:	Not reported
Local Authority Notification Date:	Not reported
Rep Receive Date:	Not reported
Reporter Type:	Not reported
Reporter Name:	Not reported
Reporter Title:	Not reported
Reporter Org:	Not reported
Reporter Address:	Not reported
Reporter City,St,Zip:	Not reported
Reporter County:	Not reported
Incident Status:	Not reported
Incident Category Source:	Not reported
Incident Source Name:	Not reported
Incident Source Address:	Not reported
Incident Source Address 2:	Not reported
Incident Source City,St,Zip:	Not reported
Incident Source County:	Not reported
DEP Requested:	Not reported
Confidential:	Not reported
Notify Type:	Not reported
Road Closed:	Not reported
Direction:	Not reported
Responsible Party:	Known

Map ID
Direction
Distance
Elevation

MAP FINDINGS

Site

Database(s)

EDR ID Number
EPA ID Number

OUR LADY OF LOURDES MED CTR (Continued)

1000121897

Responsible Party Name: LADY OF LORD MEDICAL
Responsible Party Contact: SISTER E. CORRY
Responsible Party Title: HEAD ADMIN
Responsible Party Phone: 609-757-3000
Responsible Party Street: 1600 HADDON AV
Responsible Party County: CAMDEN
Responsible Party City,St,Zip: CAMDEN, NJ
Memo. Of Understanding: Not reported
Drill/trng Exercise: Not reported
Hazardous: Not reported

NJ SPILL:

Name: LADY OF LOURDES HOSPITAL PARKI
Address: 1600 HADDON AVE
City,State,Zip: CAMDEN, NJ
Trenton Dispatch Log Number: 12112
Case Number: 96-7-30-1547-59
Notify Type: Not reported
Date Received: 07/30/1996
Location: Other
Other Location: Not reported
Incident Date: 07/30/1996
Incident Time: 1516
A310 Letter: No
Ref. Code: 101
COMU: 0408
CAS Number: Not reported
Hazardous: Not reported
Incident Location: Not reported
Facility Type: Snstve Pop
Facility Phone: Not reported
Substance(s): GASOLINE
Substance Type: Liquid
Substance Identity: Known
TCPA Chemical: No
Hazrds Material: Yes
Amnt Released: 3 GALS
Release VE: Estimate
Contained: Yes
Release Type: Terminated
Incident Desc: Spill
Status at Spill: SPILL DUE TO RUPTURED GASOLINE TANK ON VEHICLE.CLEANUP IS BEING DONE.
NJ Spill Date: Not reported
NJ Spill Time: Not reported
NJ Spill Name: Not reported
NJ Spill Title: Not reported
NJ Spill Phone: Not reported
Other Date: Not reported
Other Time: Not reported
Other Name: Not reported
Other Title: Not reported
Other Phone: Not reported
Injuries: No
Public Exposure: No
Road Closed: Not reported
Facility Evacuation: No
Receiving Water: Not reported

Map ID
Direction
Distance
Elevation

MAP FINDINGS

Site

Database(s)

EDR ID Number
EPA ID Number

OUR LADY OF LOURDES MED CTR (Continued)

1000121897

Public Evacuation:	No
Police at Scene:	Yes
Firemen at Scene:	Yes
Contamination of:	Land
Nature of Incident:	Municipal
Wind Direction/Speed:	Not reported
Assistance Requested:	No
Memo. Of Understanding:	Not reported
Drill/trng Exercise:	Not reported
Operator:	JIMS
Contact Name:	Not reported
Caller Name:	REDACTED
Caller Title:	Not reported
Caller Address:	Not reported
Caller City,St,Zip:	Not reported
Caller Phone:	Not reported
Responsible Party:	UnKnown
Responsible Party Name:	Not reported
Responsible Party Contact:	Not reported
Responsible Party Title:	Not reported
Responsible Party Telephone:	Not reported
Responsible Party Street:	Not reported
Responsible Party Municipality:	Not reported
Responsible Party State:	Not reported
Responsible Party Zip:	Not reported
Responsible City,St,Zip:	Not reported
Responsible Party County:	Not reported
Local Municipality:	Not reported
Local Municipality Name:	Not reported
Local Municipality Title:	Not reported
Local Municipality Phone:	Not reported
Local Municipality Date:	Not reported
Local Municipality Time:	Not reported
Incident Name:	Not reported
Incident Referred To:	DRPSR
Incident Region:	BFO-CAS
Incident Phone:	Not reported
Incident Date:	07/30/1996
Comments:	Not reported
Date A310 Letter Printed:	Not reported
Date Local Authority Was Notified:	Not reported
Date Update:	Not reported
Date Report Faxed to Local Authority:	Not reported
Local Authority Notification Date:	Not reported
Reporter Name:	Not reported
Reporter Type:	Not reported
Rep Received Date:	Not reported
Reporter Title:	Not reported
Reporter Orgzn:	Not reported
Reporter Address:	Not reported
Reporter City,St,Zip:	Not reported
Reporter County:	Not reported
Incident Type:	Not reported
Incident Status:	Not reported
Incident Source Category:	Not reported
Incident Source Name:	Not reported
Incident Source Address:	Not reported

Map ID
Direction
Distance
Elevation

MAP FINDINGS

Site

Database(s)

EDR ID Number
EPA ID Number

OUR LADY OF LOURDES MED CTR (Continued)

1000121897

Incident Source Address 2: Not reported
Incident Source City,St,Zip: Not reported
Incident Source County: Not reported
DEP Requested: Not reported
Confidential: Not reported

ICIS:

Enforcement Action ID: NJ000A0000340070022500010
FRS ID: 110004162799
Action Name: OUR LADY OF LOURDES MED CTR 340070022500010
Facility Name: OUR LADY OF LOURDES MED CTR
Facility Address: 1600 HADDON AVE
CAMDEN, NJ 08999
Enforcement Action Type: Notice of Violation
Facility County: CAMDEN
Program System Acronym: AIR
Enforcement Action Forum Desc: Administrative - Informal
EA Type Code: NOV
Facility SIC Code: 8069
Federal Facility ID: Not reported
Latitude in Decimal Degrees: 39.927272
Longitude in Decimal Degrees: -75.09547
Permit Type Desc: Not reported
Program System Acronym: NJ0000003400700225
Facility NAICS Code: 999999
Tribal Land Code: Not reported

Enforcement Action ID: NJ000A0000340070022500006
FRS ID: 110004162799
Action Name: OUR LADY OF LOURDES MED CTR 340070022500006
Facility Name: OUR LADY OF LOURDES MED CTR
Facility Address: 1600 HADDON AVE
CAMDEN, NJ 08999
Enforcement Action Type: Notice of Violation
Facility County: CAMDEN
Program System Acronym: AIR
Enforcement Action Forum Desc: Administrative - Informal
EA Type Code: NOV
Facility SIC Code: 8069
Federal Facility ID: Not reported
Latitude in Decimal Degrees: 39.927272
Longitude in Decimal Degrees: -75.09547
Permit Type Desc: Not reported
Program System Acronym: NJ0000003400700225
Facility NAICS Code: 999999
Tribal Land Code: Not reported

Enforcement Action ID: NJ000A0000340070022500005
FRS ID: 110004162799
Action Name: OUR LADY OF LOURDES MED CTR 340070022500005
Facility Name: OUR LADY OF LOURDES MED CTR
Facility Address: 1600 HADDON AVE
CAMDEN, NJ 08999
Enforcement Action Type: Administrative Order
Facility County: CAMDEN
Program System Acronym: AIR
Enforcement Action Forum Desc: Administrative - Formal

Map ID
Direction
Distance
Elevation

MAP FINDINGS

Site

Database(s)

EDR ID Number
EPA ID Number

OUR LADY OF LOURDES MED CTR (Continued)

1000121897

EA Type Code: SCAAAO
Facility SIC Code: 8069
Federal Facility ID: Not reported
Latitude in Decimal Degrees: 39.927272
Longitude in Decimal Degrees: -75.09547
Permit Type Desc: Not reported
Program System Acronym: NJ0000003400700225
Facility NAICS Code: 999999
Tribal Land Code: Not reported

Enforcement Action ID: NJ000A0000340070022500002
FRS ID: 110004162799
Action Name: OUR LADY OF LOURDES MED CTR 340070022500002
Facility Name: OUR LADY OF LOURDES MED CTR
Facility Address: 1600 HADDON AVE
CAMDEN, NJ 08999

Enforcement Action Type: Notice of Violation
Facility County: CAMDEN
Program System Acronym: AIR
Enforcement Action Forum Desc: Administrative - Informal
EA Type Code: NOV
Facility SIC Code: 8069
Federal Facility ID: Not reported
Latitude in Decimal Degrees: 39.927272
Longitude in Decimal Degrees: -75.09547
Permit Type Desc: Not reported
Program System Acronym: NJ0000003400700225
Facility NAICS Code: 999999
Tribal Land Code: Not reported

Enforcement Action ID: 02-2003-7916
FRS ID: 110004162799
Action Name: Our Lady of Lourdes Health Center
Facility Name: OUR LADY OF LOURDES HEALTH CENTER (MED CTR)
Facility Address: 1600 HADDON AVENUE
CAMDEN, NJ 08103

Enforcement Action Type: RCRA 9006 Field Citation (UST)
Facility County: CAMDEN
Program System Acronym: ICIS
Enforcement Action Forum Desc: Administrative - Formal
EA Type Code: 9006FC
Facility SIC Code: Not reported
Federal Facility ID: Not reported
Latitude in Decimal Degrees: 39.926741
Longitude in Decimal Degrees: -75.095323
Permit Type Desc: Not reported
Program System Acronym: 2659016
Facility NAICS Code: Not reported
Tribal Land Code: Not reported

Facility Name: OUR LADY OF LOURDES MEDICAL CENTER
Address: 1600 HADDON AVENUE
Tribal Indicator: N
Fed Facility: No
NAIC Code: Not reported
SIC Code: 8069

Map ID
Direction
Distance
Elevation

MAP FINDINGS

Site

Database(s)

EDR ID Number
EPA ID Number

OUR LADY OF LOURDES MED CTR (Continued)

1000121897

Facility Name: OUR LADY OF LOURDES MEDICAL CENTER
Address: 1600 HADDON AVENUE
Tribal Indicator: N
Fed Facility: No
NAIC Code: Not reported
SIC Code: 8069

Facility Name: OUR LADY OF LOURDES MEDICAL CENTER
Address: 1600 HADDON AVENUE
Tribal Indicator: N
Fed Facility: No
NAIC Code: Not reported
SIC Code: 8069

Facility Name: OUR LADY OF LOURDES MEDICAL CENTER
Address: 1600 HADDON AVENUE
Tribal Indicator: N
Fed Facility: No
NAIC Code: Not reported
SIC Code: 8069

US AIRS (AFS):

Envid: 1000121897
Region Code: 02
County Code: NJ007
Programmatic ID: AIR NJ0000003400700225
Facility Registry ID: 110004162799
D and B Number: Not reported
Facility Site Name: OUR LADY OF LOURDES MED CTR
Primary SIC Code: 8069
NAICS Code: 999999
Default Air Classification Code: SMI
Facility Type of Ownership Code: POF
Air CMS Category Code: SMI
HPV Status: Not reported

US AIRS (AFS):

Region Code: 02
Programmatic ID: AIR NJ0000003400700225
Facility Registry ID: 110004162799
Air Operating Status Code: OPR
Default Air Classification Code: SMI
Air Program: State Implementation Plan for National Primary and Secondary Ambient Air Quality Standards
Activity Date: 2011-01-13 00:00:00
Activity Status Date: 2011-04-07 15:02:49
Activity Group: Compliance Monitoring
Activity Type: Inspection/Evaluation
Activity Status: Active

Region Code: 02
Programmatic ID: AIR NJ0000003400700225
Facility Registry ID: 110004162799
Air Operating Status Code: OPR
Default Air Classification Code: SMI
Air Program: State Implementation Plan for National Primary and Secondary Ambient Air Quality Standards
Activity Date: 1998-06-10 00:00:00
Activity Status Date: Not reported

Map ID
Direction
Distance
Elevation

MAP FINDINGS

Site

Database(s)

EDR ID Number
EPA ID Number

OUR LADY OF LOURDES MED CTR (Continued)

1000121897

Activity Group: Compliance Monitoring
Activity Type: Inspection/Evaluation
Activity Status: Not reported

Region Code: 02
Programmatic ID: AIR NJ0000003400700225
Facility Registry ID: 110004162799
Air Operating Status Code: OPR
Default Air Classification Code: SMI
Air Program: State Implementation Plan for National Primary and Secondary Ambient Air Quality Standards
Activity Date: 1998-10-26 00:00:00
Activity Status Date: Not reported
Activity Group: Compliance Monitoring
Activity Type: Inspection/Evaluation
Activity Status: Not reported

Region Code: 02
Programmatic ID: AIR NJ0000003400700225
Facility Registry ID: 110004162799
Air Operating Status Code: OPR
Default Air Classification Code: SMI
Air Program: State Implementation Plan for National Primary and Secondary Ambient Air Quality Standards
Activity Date: 2002-10-04 00:00:00
Activity Status Date: Not reported
Activity Group: Compliance Monitoring
Activity Type: Inspection/Evaluation
Activity Status: Not reported

Region Code: 02
Programmatic ID: AIR NJ0000003400700225
Facility Registry ID: 110004162799
Air Operating Status Code: OPR
Default Air Classification Code: SMI
Air Program: State Implementation Plan for National Primary and Secondary Ambient Air Quality Standards
Activity Date: 2008-11-19 00:00:00
Activity Status Date: Not reported
Activity Group: Compliance Monitoring
Activity Type: Inspection/Evaluation
Activity Status: Not reported

Region Code: 02
Programmatic ID: AIR NJ0000003400700225
Facility Registry ID: 110004162799
Air Operating Status Code: OPR
Default Air Classification Code: SMI
Air Program: State Implementation Plan for National Primary and Secondary Ambient Air Quality Standards
Activity Date: 2011-01-13 00:00:00
Activity Status Date: Not reported
Activity Group: Compliance Monitoring
Activity Type: Inspection/Evaluation
Activity Status: Not reported

Region Code: 02
Programmatic ID: AIR NJ0000003400700225
Facility Registry ID: 110004162799
Air Operating Status Code: OPR
Default Air Classification Code: SMI

Map ID
Direction
Distance
Elevation

MAP FINDINGS

Site

Database(s)

EDR ID Number
EPA ID Number

OUR LADY OF LOURDES MED CTR (Continued)

1000121897

Air Program: State Implementation Plan for National Primary and Secondary Ambient Air Quality Standards
Activity Date: 2012-04-03 00:00:00
Activity Status Date: Not reported
Activity Group: Compliance Monitoring
Activity Type: Inspection/Evaluation
Activity Status: Not reported

Region Code: 02
Programmatic ID: AIR NJ0000003400700225
Facility Registry ID: 110004162799
Air Operating Status Code: OPR
Default Air Classification Code: SMI
Air Program: State Implementation Plan for National Primary and Secondary Ambient Air Quality Standards
Activity Date: 2002-10-04 00:00:00
Activity Status Date: 2002-10-04 00:00:00
Activity Group: Enforcement Action
Activity Type: Administrative - Formal
Activity Status: Final Order Issued

Region Code: 02
Programmatic ID: AIR NJ0000003400700225
Facility Registry ID: 110004162799
Air Operating Status Code: OPR
Default Air Classification Code: SMI
Air Program: State Implementation Plan for National Primary and Secondary Ambient Air Quality Standards
Activity Date: 1998-07-09 00:00:00
Activity Status Date: 1998-07-09 00:00:00
Activity Group: Enforcement Action
Activity Type: Administrative - Informal
Activity Status: Achieved

Region Code: 02
Programmatic ID: AIR NJ0000003400700225
Facility Registry ID: 110004162799
Air Operating Status Code: OPR
Default Air Classification Code: SMI
Air Program: State Implementation Plan for National Primary and Secondary Ambient Air Quality Standards
Activity Date: 2003-08-21 00:00:00
Activity Status Date: 2003-08-21 00:00:00
Activity Group: Enforcement Action
Activity Type: Administrative - Informal
Activity Status: Achieved

Region Code: 02
Programmatic ID: AIR NJ0000003400700225
Facility Registry ID: 110004162799
Air Operating Status Code: OPR
Default Air Classification Code: SMI
Air Program: State Implementation Plan for National Primary and Secondary Ambient Air Quality Standards
Activity Date: 2012-07-07 00:00:00
Activity Status Date: 2012-07-07 00:00:00
Activity Group: Enforcement Action
Activity Type: Administrative - Informal
Activity Status: Achieved

Map ID
Direction
Distance
Elevation

MAP FINDINGS

Site

Database(s)

EDR ID Number
EPA ID Number

OUR LADY OF LOURDES MED CTR (Continued)

1000121897

AIRS:

Name: OUR LADY OF LOURDES MEDICAL CTR
Address: 1600 HADDON AVE
City,State,Zip: CAMDEN, NJ 08103
Emission Year: Not reported
Facility Number: 50379
NAICS Code: Not reported
Pollutant Name: Not reported
Tons/Year lbs/Year For Taps 1000 Tons/Year For CO2: Not reported
Tons/Season (5/1-9/30): Not reported
Lbs/Day Peak Ozone Season (6/1-8/31): Not reported
Lbs/Day Co-season (12/1-2/31): Not reported
Permit of Emission: PERMIT
X Coordinate: 325136
Y Coordinate: 398981
Coordinate Units: NJ State Plane (NAD83) - USFEET
Coordinate Type: GPS
Active Number: GEN030001
Active Type Description: (GP-006A) Boiler Heater
Document Status: Approved
Expiration Date: Not reported
Active Flag: Y
NAICS Description: Not reported
TPY of Fugitive Emissions: Not reported
TPY of Non-Fugitive Emissions: Not reported
Ozone Season Non-Fugitives: Not reported
Ozone Season Fugitive: Not reported
May Sep Fugitive QTY: Not reported
May Sep Total QTY: Not reported
Effective Start Date: Not reported

Name: OUR LADY OF LOURDES MEDICAL CTR
Address: 1600 HADDON AVE
City,State,Zip: CAMDEN, NJ 08103
Emission Year: Not reported
Facility Number: 50379
NAICS Code: Not reported
Pollutant Name: Not reported
Tons/Year lbs/Year For Taps 1000 Tons/Year For CO2: Not reported
Tons/Season (5/1-9/30): Not reported
Lbs/Day Peak Ozone Season (6/1-8/31): Not reported
Lbs/Day Co-season (12/1-2/31): Not reported
Permit of Emission: PERMIT
X Coordinate: 325136
Y Coordinate: 398981
Coordinate Units: NJ State Plane (NAD83) - USFEET
Coordinate Type: GPS
Active Number: GEN030001
Active Type Description: (GP-006A) Boiler Heater
Document Status: Superseded (Archived)
Expiration Date: 03/30/2008
Active Flag: Y
NAICS Description: Not reported
TPY of Fugitive Emissions: Not reported
TPY of Non-Fugitive Emissions: Not reported
Ozone Season Non-Fugitives: Not reported
Ozone Season Fugitive: Not reported

Map ID
Direction
Distance
Elevation

MAP FINDINGS

Site

Database(s)

EDR ID Number
EPA ID Number

OUR LADY OF LOURDES MED CTR (Continued)

1000121897

May Sep Fugitive QTY: Not reported
May Sep Total QTY: Not reported
Effective Start Date: 03/31/2003

Name: OUR LADY OF LOURDES MEDICAL CTR
Address: 1600 HADDON AVE
City,State,Zip: CAMDEN, NJ 08103
Emission Year: Not reported
Facility Number: 50379
NAICS Code: Not reported
Pollutant Name: Not reported
Tons/Year lbs/Year For Taps 1000 Tons/Year For CO2: Not reported
Tons/Season (5/1-9/30): Not reported
Lbs/Day Peak Ozone Season (6/1-8/31): Not reported
Lbs/Day Co-season (12/1-2/31): Not reported
Permit of Emission: PERMIT
X Coordinate: 325136
Y Coordinate: 398981
Coordinate Units: NJ State Plane (NAD83) - USFEET
Coordinate Type: GPS
Active Number: GEN030002
Active Type Description: (GP-005) Emergency Generator
Document Status: Approved
Expiration Date: Not reported
Active Flag: Y
NAICS Description: Not reported
TPY of Fugitive Emissions: Not reported
TPY of Non-Fugitive Emissions: Not reported
Ozone Season Non-Fugitives: Not reported
Ozone Season Fugitive: Not reported
May Sep Fugitive QTY: Not reported
May Sep Total QTY: Not reported
Effective Start Date: Not reported

Name: OUR LADY OF LOURDES MEDICAL CTR
Address: 1600 HADDON AVE
City,State,Zip: CAMDEN, NJ 08103
Emission Year: Not reported
Facility Number: 50379
NAICS Code: Not reported
Pollutant Name: Not reported
Tons/Year lbs/Year For Taps 1000 Tons/Year For CO2: Not reported
Tons/Season (5/1-9/30): Not reported
Lbs/Day Peak Ozone Season (6/1-8/31): Not reported
Lbs/Day Co-season (12/1-2/31): Not reported
Permit of Emission: PERMIT
X Coordinate: 325136
Y Coordinate: 398981
Coordinate Units: NJ State Plane (NAD83) - USFEET
Coordinate Type: GPS
Active Number: GEN030002
Active Type Description: (GP-005) Emergency Generator
Document Status: Superseded (Archived)
Expiration Date: 03/30/2008
Active Flag: Y
NAICS Description: Not reported
TPY of Fugitive Emissions: Not reported

Map ID
Direction
Distance
Elevation

MAP FINDINGS

Site

Database(s)

EDR ID Number
EPA ID Number

OUR LADY OF LOURDES MED CTR (Continued)

1000121897

TPY of Non-Fugitive Emissions: Not reported
Ozone Season Non-Fugitives: Not reported
Ozone Season Fugitive: Not reported
May Sep Fugitive QTY: Not reported
May Sep Total QTY: Not reported
Effective Start Date: 03/31/2003

Name: OUR LADY OF LOURDES MEDICAL CTR
Address: 1600 HADDON AVE
City,State,Zip: CAMDEN, NJ 08103
Emission Year: Not reported
Facility Number: 50379
NAICS Code: Not reported
Pollutant Name: Not reported
Tons/Year lbs/Year For Taps 1000 Tons/Year For CO2: Not reported
Tons/Season (5/1-9/30): Not reported
Lbs/Day Peak Ozone Season (6/1-8/31): Not reported
Lbs/Day Co-season (12/1-2/31): Not reported
Permit of Emission: PERMIT
X Coordinate: 325136
Y Coordinate: 398981
Coordinate Units: NJ State Plane (NAD83) - USFEET
Coordinate Type: GPS
Active Number: GEN050001
Active Type Description: (GP-005) Emergency Generator
Document Status: Approved
Expiration Date: Not reported
Active Flag: Y
NAICS Description: Not reported
TPY of Fugitive Emissions: Not reported
TPY of Non-Fugitive Emissions: Not reported
Ozone Season Non-Fugitives: Not reported
Ozone Season Fugitive: Not reported
May Sep Fugitive QTY: Not reported
May Sep Total QTY: Not reported
Effective Start Date: Not reported

Name: OUR LADY OF LOURDES MEDICAL CTR
Address: 1600 HADDON AVE
City,State,Zip: CAMDEN, NJ 08103
Emission Year: Not reported
Facility Number: 50379
NAICS Code: Not reported
Pollutant Name: Not reported
Tons/Year lbs/Year For Taps 1000 Tons/Year For CO2: Not reported
Tons/Season (5/1-9/30): Not reported
Lbs/Day Peak Ozone Season (6/1-8/31): Not reported
Lbs/Day Co-season (12/1-2/31): Not reported
Permit of Emission: PERMIT
X Coordinate: 325136
Y Coordinate: 398981
Coordinate Units: NJ State Plane (NAD83) - USFEET
Coordinate Type: GPS
Active Number: PCP960002
Active Type Description: Construction of New Source
Document Status: Terminated
Expiration Date: 01/18/2019

Map ID
Direction
Distance
Elevation

MAP FINDINGS

Site

Database(s)

EDR ID Number
EPA ID Number

OUR LADY OF LOURDES MED CTR (Continued)

1000121897

Active Flag: Y
NAICS Description: Not reported
TPY of Fugitive Emissions: Not reported
TPY of Non-Fugitive Emissions: Not reported
Ozone Season Non-Fugitives: Not reported
Ozone Season Fugitive: Not reported
May Sep Fugitive QTY: Not reported
May Sep Total QTY: Not reported
Effective Start Date: 01/13/2004

Name: OUR LADY OF LOURDES MEDICAL CTR
Address: 1600 HADDON AVE
City,State,Zip: CAMDEN, NJ 08103
Emission Year: Not reported
Facility Number: 50379
NAICS Code: Not reported
Pollutant Name: Not reported
Tons/Year lbs/Year For Taps 1000 Tons/Year For CO2: Not reported
Tons/Season (5/1-9/30): Not reported
Lbs/Day Peak Ozone Season (6/1-8/31): Not reported
Lbs/Day Co-season (12/1-2/31): Not reported
Permit of Emission: PERMIT
X Coordinate: 325136
Y Coordinate: 398981
Coordinate Units: NJ State Plane (NAD83) - USFEET
Coordinate Type: GPS
Active Number: PCP030001
Active Type Description: Modification
Document Status: Superseded (Archived)
Expiration Date: 11/15/2008
Active Flag: Y
NAICS Description: Not reported
TPY of Fugitive Emissions: Not reported
TPY of Non-Fugitive Emissions: Not reported
Ozone Season Non-Fugitives: Not reported
Ozone Season Fugitive: Not reported
May Sep Fugitive QTY: Not reported
May Sep Total QTY: Not reported
Effective Start Date: 11/24/2003

Name: OUR LADY OF LOURDES MEDICAL CTR
Address: 1600 HADDON AVE
City,State,Zip: CAMDEN, NJ 08103
Emission Year: Not reported
Facility Number: 50379
NAICS Code: Not reported
Pollutant Name: Not reported
Tons/Year lbs/Year For Taps 1000 Tons/Year For CO2: Not reported
Tons/Season (5/1-9/30): Not reported
Lbs/Day Peak Ozone Season (6/1-8/31): Not reported
Lbs/Day Co-season (12/1-2/31): Not reported
Permit of Emission: PERMIT
X Coordinate: 325136
Y Coordinate: 398981
Coordinate Units: NJ State Plane (NAD83) - USFEET
Coordinate Type: GPS
Active Number: PCP050001

Map ID
Direction
Distance
Elevation

MAP FINDINGS

Site

Database(s)

EDR ID Number
EPA ID Number

OUR LADY OF LOURDES MED CTR (Continued)

1000121897

Active Type Description: Modification
Document Status: Superseded (Archived)
Expiration Date: 05/31/2015
Active Flag: Y
NAICS Description: Not reported
TPY of Fugitive Emissions: Not reported
TPY of Non-Fugitive Emissions: Not reported
Ozone Season Non-Fugitives: Not reported
Ozone Season Fugitive: Not reported
May Sep Fugitive QTY: Not reported
May Sep Total QTY: Not reported
Effective Start Date: 06/01/2005

Name: OUR LADY OF LOURDES MEDICAL CTR
Address: 1600 HADDON AVE
City,State,Zip: CAMDEN, NJ 08103
Emission Year: Not reported
Facility Number: 50379
NAICS Code: Not reported
Pollutant Name: Not reported
Tons/Year lbs/Year For Taps 1000 Tons/Year For CO2: Not reported
Tons/Season (5/1-9/30): Not reported
Lbs/Day Peak Ozone Season (6/1-8/31): Not reported
Lbs/Day Co-season (12/1-2/31): Not reported
Permit of Emission: PERMIT
X Coordinate: 325136
Y Coordinate: 398981
Coordinate Units: NJ State Plane (NAD83) - USFEET
Coordinate Type: GPS
Active Number: PCP110001
Active Type Description: Modification
Document Status: Renewed
Expiration Date: 05/31/2025
Active Flag: Y
NAICS Description: Not reported
TPY of Fugitive Emissions: Not reported
TPY of Non-Fugitive Emissions: Not reported
Ozone Season Non-Fugitives: Not reported
Ozone Season Fugitive: Not reported
May Sep Fugitive QTY: Not reported
May Sep Total QTY: Not reported
Effective Start Date: 06/02/2011

Name: OUR LADY OF LOURDES MEDICAL CTR
Address: 1600 HADDON AVE
City,State,Zip: CAMDEN, NJ 08103
Emission Year: Not reported
Facility Number: 50379
NAICS Code: Not reported
Pollutant Name: Not reported
Tons/Year lbs/Year For Taps 1000 Tons/Year For CO2: Not reported
Tons/Season (5/1-9/30): Not reported
Lbs/Day Peak Ozone Season (6/1-8/31): Not reported
Lbs/Day Co-season (12/1-2/31): Not reported
Permit of Emission: PERMIT
X Coordinate: 325136
Y Coordinate: 398981

Map ID
Direction
Distance
Elevation

MAP FINDINGS

Site

Database(s)

EDR ID Number
EPA ID Number

OUR LADY OF LOURDES MED CTR (Continued)

1000121897

Coordinate Units: NJ State Plane (NAD83) - USFEET
Coordinate Type: GPS
Active Number: PCP960001
Active Type Description: Construction of New Source
Document Status: Superseded (Archived)
Expiration Date: 11/23/2003
Active Flag: Y
NAICS Description: Not reported
TPY of Fugitive Emissions: Not reported
TPY of Non-Fugitive Emissions: Not reported
Ozone Season Non-Fugitives: Not reported
Ozone Season Fugitive: Not reported
May Sep Fugitive QTY: Not reported
May Sep Total QTY: Not reported
Effective Start Date: 08/28/1996

Name: OUR LADY OF LOURDES MEDICAL CTR
Address: 1600 HADDON AVE
City,State,Zip: CAMDEN, NJ 08103
Emission Year: Not reported
Facility Number: 50379
NAICS Code: Not reported
Pollutant Name: Not reported
Tons/Year lbs/Year For Taps 1000 Tons/Year For CO2: Not reported
Tons/Season (5/1-9/30): Not reported
Lbs/Day Peak Ozone Season (6/1-8/31): Not reported
Lbs/Day Co-season (12/1-2/31): Not reported
Permit of Emission: PERMIT
X Coordinate: 325136
Y Coordinate: 398981
Coordinate Units: NJ State Plane (NAD83) - USFEET
Coordinate Type: GPS
Active Number: GEN050001
Active Type Description: (GP-005) Emergency Generator
Document Status: Superseded (Archived)
Expiration Date: 02/02/2010
Active Flag: Y
NAICS Description: Not reported
TPY of Fugitive Emissions: Not reported
TPY of Non-Fugitive Emissions: Not reported
Ozone Season Non-Fugitives: Not reported
Ozone Season Fugitive: Not reported
May Sep Fugitive QTY: Not reported
May Sep Total QTY: Not reported
Effective Start Date: 02/03/2005

NY MANIFEST:

Name: OUR LADY OF LOURDES HOSPITAL
Address: 1600 HADDON AVE
City,State,Zip: CAMDEN, NJ 08103
Country: USA
EPA ID: NJD071457295
Facility Status: Not reported
Location Address 1: 160 HADDON AVE
Code: BP
Location Address 2: Not reported
Total Tanks: Not reported

Map ID
Direction
Distance
Elevation

MAP FINDINGS

Site

Database(s)

EDR ID Number
EPA ID Number

OUR LADY OF LOURDES MED CTR (Continued)

1000121897

Location City: CAMDEN
Location State: NJ
Location Zip: 08103
Location Zip 4: Not reported

NY MANIFEST:

EPAID: NJD071457295
Mailing Name: OUR LADY OF LOURDES HOSPITAL
Mailing Contact: N/S
Mailing Address 1: 160 HADDON AVE
Mailing Address 2: Not reported
Mailing City: CAMDEN
Mailing State: NJ
Mailing Zip: 08103
Mailing Zip 4: Not reported
Mailing Country: USA
Mailing Phone: 8467573896

NY MANIFEST:

Document ID: Not reported
Manifest Status: Not reported
seq: Not reported
Year: 2018
Trans1 State ID: NJD080631369
Trans2 State ID: NJD054126164
Generator Ship Date: 03/06/2006
Trans1 Recv Date: 03/06/2006
Trans2 Recv Date: 03/10/2006
TSD Site Recv Date: 03/13/2006
Part A Recv Date: Not reported
Part B Recv Date: Not reported
Generator EPA ID: NJD071457295
Trans1 EPA ID: Not reported
Trans2 EPA ID: Not reported
TSDF ID 1: NYD049836679
TSDF ID 2: Not reported
Manifest Tracking Number: NYH0686493
Import Indicator: N
Export Indicator: N
Discr Quantity Indicator: N
Discr Type Indicator: N
Discr Residue Indicator: N
Discr Partial Reject Indicator: N
Discr Full Reject Indicator: N
Manifest Ref Number: Not reported
Alt Facility RCRA ID: Not reported
Alt Facility Sign Date: Not reported
MGMT Method Type Code: Not reported
Waste Code: Not reported
Waste Code: Not reported
Waste Code: Not reported
Waste Code: Not reported
Waste Code: Not reported
Waste Code: Not reported
Quantity: 35
Units: P - Pounds
Number of Containers: 1

Map ID
Direction
Distance
Elevation

MAP FINDINGS

Site

Database(s)

EDR ID Number
EPA ID Number

OUR LADY OF LOURDES MED CTR (Continued)

1000121897

Container Type: DF - Fiberboard or plastic drums (glass)
Handling Method: L Landfill.
Specific Gravity: 1
Waste Code: D008
Waste Code 1_2: Not reported
Waste Code 1_3: Not reported
Waste Code 1_4: Not reported
Waste Code 1_5: Not reported
Waste Code 1_6: Not reported

NJ MANIFEST:

EPA Id: NJD071457295
Mail Address: Not reported
Mail City/State/Zip: Not reported
Facility Phone: 6097573845
Emergency Phone: Not reported
Contact: ANGELO DIVINCENZO
Comments: Not reported
SIC Code: 8062
County: 04
Municipal: 08
Previous EPA Id: Not reported
Gen Flag: X
Trans Flag: Not reported
TSD Flag: Not reported
Name Change: Not reported
Date Change: Not reported

Manifest:

Manifest Number: 001292025VES
EPA ID: NJD071457295
Date Shipped: 3/2/2018
TSD EPA ID: NJD002454544
Transporter EPA ID: NJD080631369
Transporter 2 EPA ID: Not reported
Transporter 3 EPA ID: Not reported
Transporter 4 EPA ID: Not reported
Transporter 5 EPA ID: Not reported
Transporter 6 EPA ID: Not reported
Transporter 7 EPA ID: Not reported
Transporter 8 EPA ID: Not reported
Transporter 9 EPA ID: Not reported
Transporter 10 EPA ID: Not reported
Date Trans1 Transported Waste: Not reported
Date Trans2 Transported Waste: Not reported
Date Trans3 Transported Waste: Not reported
Date Trans4 Transported Waste: Not reported
Date Trans5 Transported Waste: Not reported
Date Trans6 Transported Waste: Not reported
Date Trans7 Transported Waste: Not reported
Date Trans8 Transported Waste: Not reported
Date Trans9 Transported Waste: Not reported
Date Trans10 Transported Waste: Not reported
Date TSD Received Waste: Not reported
Generator EPA Facility Name: OUR LADY OF LOURDES MED CTR
Transporter-1 EPA Facility Name: VEOLIA ES TECHNICAL SOLUTIONS CORP

Map ID
Direction
Distance
Elevation

MAP FINDINGS

Site

Database(s)

EDR ID Number
EPA ID Number

OUR LADY OF LOURDES MED CTR (Continued)

1000121897

TSDF EPA Facility Name: VEOLIA ES TECHNICAL SOLUTIONS LLC
QTY Units: Pounds
Transporter SEQ ID: Not reported
Transporter-1 Date: 3/2/2018
Waste SEQ ID: 1
Waste Type Code 2: Not reported
Waste Type Code 3: Not reported
Waste Type Code 4: Not reported
Waste Type Code 5: Not reported
Waste Type Code 6: Not reported
Date Accepted: 3/9/2018
Manifest Discrepancy Type: Not reported
Data Entry Number: Not reported
Was Load Rejected: Not reported
Reason Load Was Rejected: Not reported

Manifest Number: 000678535VES
EPA ID: NJD071457295
Date Shipped: 9/6/2013
TSDF EPA ID: NJD002454544
Transporter EPA ID: NJD080631369
Transporter 2 EPA ID: Not reported
Transporter 3 EPA ID: Not reported
Transporter 4 EPA ID: Not reported
Transporter 5 EPA ID: Not reported
Transporter 6 EPA ID: Not reported
Transporter 7 EPA ID: Not reported
Transporter 8 EPA ID: Not reported
Transporter 9 EPA ID: Not reported
Transporter 10 EPA ID: Not reported
Date Trans1 Transported Waste: Not reported
Date Trans2 Transported Waste: Not reported
Date Trans3 Transported Waste: Not reported
Date Trans4 Transported Waste: Not reported
Date Trans5 Transported Waste: Not reported
Date Trans6 Transported Waste: Not reported
Date Trans7 Transported Waste: Not reported
Date Trans8 Transported Waste: Not reported
Date Trans9 Transported Waste: Not reported
Date Trans10 Transported Waste: Not reported
Date TSDF Received Waste: Not reported
TSDF EPA Facility Name: Not reported
QTY Units: Not reported
Transporter SEQ ID: Not reported
Transporter-1 Date: Not reported
Waste SEQ ID: Not reported
Waste Type Code 2: Not reported
Waste Type Code 3: Not reported
Waste Type Code 4: Not reported
Waste Type Code 5: Not reported
Waste Type Code 6: Not reported
Date Accepted: Not reported
Manifest Discrepancy Type: Not reported
Data Entry Number: Not reported
Was Load Rejected: Not reported
Reason Load Was Rejected: Not reported

Map ID
Direction
Distance
Elevation

MAP FINDINGS

Site

Database(s)

EDR ID Number
EPA ID Number

OUR LADY OF LOURDES MED CTR (Continued)

1000121897

Waste:

Manifest Year: Not reported
Waste Code: F003 D001
Hand Code: Not reported
Quantity: 160.00 Pounds

Manifest Number: 009331801JJK
EPA ID: NJD071457295
Date Shipped: 3/21/2012
TSDF EPA ID: NJD980536593
Transporter EPA ID: NJR000063677
Transporter 2 EPA ID: Not reported
Transporter 3 EPA ID: Not reported
Transporter 4 EPA ID: Not reported
Transporter 5 EPA ID: Not reported
Transporter 6 EPA ID: Not reported
Transporter 7 EPA ID: Not reported
Transporter 8 EPA ID: Not reported
Transporter 9 EPA ID: Not reported
Transporter 10 EPA ID: Not reported
Date Trans1 Transported Waste: Not reported
Date Trans2 Transported Waste: Not reported
Date Trans3 Transported Waste: Not reported
Date Trans4 Transported Waste: Not reported
Date Trans5 Transported Waste: Not reported
Date Trans6 Transported Waste: Not reported
Date Trans7 Transported Waste: Not reported
Date Trans8 Transported Waste: Not reported
Date Trans9 Transported Waste: Not reported
Date Trans10 Transported Waste: Not reported
Date TSDF Received Waste: Not reported
TSDF EPA Facility Name: Not reported
QTY Units: Not reported
Transporter SEQ ID: Not reported
Transporter-1 Date: Not reported
Waste SEQ ID: Not reported
Waste Type Code 2: Not reported
Waste Type Code 3: Not reported
Waste Type Code 4: Not reported
Waste Type Code 5: Not reported
Waste Type Code 6: Not reported
Date Accepted: Not reported
Manifest Discrepancy Type: Not reported
Data Entry Number: Not reported
Was Load Rejected: Not reported
Reason Load Was Rejected: Not reported

Waste:

Manifest Year: Not reported
Waste Code: D001 D007 D010 D011 D022 D024
Hand Code: Not reported
Quantity: 200.00 Pounds

Manifest Number: 001079016VES
EPA ID: NJD071457295

Map ID
Direction
Distance
Elevation

MAP FINDINGS

Site

Database(s)

EDR ID Number
EPA ID Number

OUR LADY OF LOURDES MED CTR (Continued)

1000121897

Date Shipped: 11/13/2015
TSDF EPA ID: OHD093945293
Transporter EPA ID: NJD080631369
Transporter 2 EPA ID: Not reported
Transporter 3 EPA ID: Not reported
Transporter 4 EPA ID: Not reported
Transporter 5 EPA ID: Not reported
Transporter 6 EPA ID: Not reported
Transporter 7 EPA ID: Not reported
Transporter 8 EPA ID: Not reported
Transporter 9 EPA ID: Not reported
Transporter 10 EPA ID: Not reported
Date Trans1 Transported Waste: Not reported
Date Trans2 Transported Waste: Not reported
Date Trans3 Transported Waste: Not reported
Date Trans4 Transported Waste: Not reported
Date Trans5 Transported Waste: Not reported
Date Trans6 Transported Waste: Not reported
Date Trans7 Transported Waste: Not reported
Date Trans8 Transported Waste: Not reported
Date Trans9 Transported Waste: Not reported
Date Trans10 Transported Waste: Not reported
Date TSDF Received Waste: Not reported
TSDF EPA Facility Name: Not reported
QTY Units: Not reported
Transporter SEQ ID: Not reported
Transporter-1 Date: Not reported
Waste SEQ ID: Not reported
Waste Type Code 2: Not reported
Waste Type Code 3: Not reported
Waste Type Code 4: Not reported
Waste Type Code 5: Not reported
Waste Type Code 6: Not reported
Date Accepted: Not reported
Manifest Discrepancy Type: Not reported
Data Entry Number: Not reported
Was Load Rejected: Not reported
Reason Load Was Rejected: Not reported

Manifest Number: 001022174VES
EPA ID: NJD071457295
Date Shipped: 2/13/2015
TSDF EPA ID: TXD000838896
Transporter EPA ID: NJD080631369
Transporter 2 EPA ID: Not reported
Transporter 3 EPA ID: Not reported
Transporter 4 EPA ID: Not reported
Transporter 5 EPA ID: Not reported
Transporter 6 EPA ID: Not reported
Transporter 7 EPA ID: Not reported
Transporter 8 EPA ID: Not reported
Transporter 9 EPA ID: Not reported
Transporter 10 EPA ID: Not reported
Date Trans1 Transported Waste: Not reported
Date Trans2 Transported Waste: Not reported
Date Trans3 Transported Waste: Not reported
Date Trans4 Transported Waste: Not reported

Map ID
Direction
Distance
Elevation

MAP FINDINGS

Site

Database(s)

EDR ID Number
EPA ID Number

OUR LADY OF LOURDES MED CTR (Continued)

1000121897

Date Trans5 Transported Waste: Not reported
Date Trans6 Transported Waste: Not reported
Date Trans7 Transported Waste: Not reported
Date Trans8 Transported Waste: Not reported
Date Trans9 Transported Waste: Not reported
Date Trans10 Transported Waste: Not reported
Date TSDf Received Waste: Not reported
TSDf EPA Facility Name: Not reported
QTY Units: Not reported
Transporter SEQ ID: Not reported
Transporter-1 Date: Not reported
Waste SEQ ID: Not reported
Waste Type Code 2: Not reported
Waste Type Code 3: Not reported
Waste Type Code 4: Not reported
Waste Type Code 5: Not reported
Waste Type Code 6: Not reported
Date Accepted: Not reported
Manifest Discrepancy Type: Not reported
Data Entry Number: Not reported
Was Load Rejected: Not reported
Reason Load Was Rejected: Not reported

Manifest Number: 000632905VES
EPA ID: NJD071457295
Date Shipped: 3/1/2013
TSDf EPA ID: TXD000838896
Transporter EPA ID: NJD080631369
Transporter 2 EPA ID: Not reported
Transporter 3 EPA ID: Not reported
Transporter 4 EPA ID: Not reported
Transporter 5 EPA ID: Not reported
Transporter 6 EPA ID: Not reported
Transporter 7 EPA ID: Not reported
Transporter 8 EPA ID: Not reported
Transporter 9 EPA ID: Not reported
Transporter 10 EPA ID: Not reported
Date Trans1 Transported Waste: Not reported
Date Trans2 Transported Waste: Not reported
Date Trans3 Transported Waste: Not reported
Date Trans4 Transported Waste: Not reported
Date Trans5 Transported Waste: Not reported
Date Trans6 Transported Waste: Not reported
Date Trans7 Transported Waste: Not reported
Date Trans8 Transported Waste: Not reported
Date Trans9 Transported Waste: Not reported
Date Trans10 Transported Waste: Not reported
Date TSDf Received Waste: Not reported
TSDf EPA Facility Name: Not reported
QTY Units: Not reported
Transporter SEQ ID: Not reported
Transporter-1 Date: Not reported
Waste SEQ ID: Not reported
Waste Type Code 2: Not reported
Waste Type Code 3: Not reported
Waste Type Code 4: Not reported
Waste Type Code 5: Not reported

Map ID
Direction
Distance
Elevation

MAP FINDINGS

Site

Database(s)

EDR ID Number
EPA ID Number

OUR LADY OF LOURDES MED CTR (Continued)

1000121897

Waste Type Code 6:	Not reported
Date Accepted:	Not reported
Manifest Discrepancy Type:	Not reported
Data Entry Number:	Not reported
Was Load Rejectedd:	Not reported
Reason Load Was Rejected:	Not reported
Waste:	
Manifest Year:	Not reported
Waste Code:	D001
Hand Code:	Not reported
Quantity:	8.00 Pounds
Manifest Number:	000660883VES
EPA ID:	NJD071457295
Date Shipped:	1/4/2013
TSDF EPA ID:	NJD002454544
Transporter EPA ID:	NJD080631369
Transporter 2 EPA ID:	Not reported
Transporter 3 EPA ID:	Not reported
Transporter 4 EPA ID:	Not reported
Transporter 5 EPA ID:	Not reported
Transporter 6 EPA ID:	Not reported
Transporter 7 EPA ID:	Not reported
Transporter 8 EPA ID:	Not reported
Transporter 9 EPA ID:	Not reported
Transporter 10 EPA ID:	Not reported
Date Trans1 Transported Waste:	Not reported
Date Trans2 Transported Waste:	Not reported
Date Trans3 Transported Waste:	Not reported
Date Trans4 Transported Waste:	Not reported
Date Trans5 Transported Waste:	Not reported
Date Trans6 Transported Waste:	Not reported
Date Trans7 Transported Waste:	Not reported
Date Trans8 Transported Waste:	Not reported
Date Trans9 Transported Waste:	Not reported
Date Trans10 Transported Waste:	Not reported
Date TSDF Received Waste:	Not reported
TSDF EPA Facility Name:	Not reported
QTY Units:	Not reported
Transporter SEQ ID:	Not reported
Transporter-1 Date:	Not reported
Waste SEQ ID:	Not reported
Waste Type Code 2:	Not reported
Waste Type Code 3:	Not reported
Waste Type Code 4:	Not reported
Waste Type Code 5:	Not reported
Waste Type Code 6:	Not reported
Date Accepted:	Not reported
Manifest Discrepancy Type:	Not reported
Data Entry Number:	Not reported
Was Load Rejectedd:	Not reported
Reason Load Was Rejected:	Not reported
Waste:	
Manifest Year:	Not reported
Waste Code:	F003 D001

Map ID
Direction
Distance
Elevation

MAP FINDINGS

Site

Database(s)

EDR ID Number
EPA ID Number

OUR LADY OF LOURDES MED CTR (Continued)

1000121897

Hand Code: Not reported
Quantity: 40.00 Pounds

Manifest Number: 000130502VES
EPA ID: NJD071457295
Date Shipped: 07/10/2007
TSDF EPA ID: OHD093945293
Transporter EPA ID: NJD080631369
Transporter 2 EPA ID: OHD009865825
Transporter 3 EPA ID: Not reported
Transporter 4 EPA ID: Not reported
Transporter 5 EPA ID: Not reported
Transporter 6 EPA ID: Not reported
Transporter 7 EPA ID: Not reported
Transporter 8 EPA ID: Not reported
Transporter 9 EPA ID: Not reported
Transporter 10 EPA ID: Not reported
Date Trans1 Transported Waste: 07/10/2007
Date Trans2 Transported Waste: 07/11/2007
Date Trans3 Transported Waste: Not reported
Date Trans4 Transported Waste: Not reported
Date Trans5 Transported Waste: Not reported
Date Trans6 Transported Waste: Not reported
Date Trans7 Transported Waste: Not reported
Date Trans8 Transported Waste: Not reported
Date Trans9 Transported Waste: Not reported
Date Trans10 Transported Waste: Not reported
Date TSDF Received Waste: 07/12/2007
TSDF EPA Facility Name: Not reported
QTY Units: Not reported
Transporter SEQ ID: Not reported
Transporter-1 Date: Not reported
Waste SEQ ID: Not reported
Waste Type Code 2: Not reported
Waste Type Code 3: Not reported
Waste Type Code 4: Not reported
Waste Type Code 5: Not reported
Waste Type Code 6: Not reported
Date Accepted: Not reported
Manifest Discrepancy Type: Not reported
Data Entry Number: Not reported
Was Load Rejected: No
Reason Load Was Rejected: Not reported

Waste:
Manifest Year: Not reported
Waste Code: F003
Hand Code: H06
Quantity: 120 P

Manifest Number: 011513679FLE
EPA ID: NJD071457295
Date Shipped: 1/12/2018
TSDF EPA ID: RID040098352
Transporter EPA ID: PAD982661381
Transporter 2 EPA ID: Not reported

Map ID
Direction
Distance
Elevation

MAP FINDINGS

Site

Database(s)

EDR ID Number
EPA ID Number

OUR LADY OF LOURDES MED CTR (Continued)

1000121897

Transporter 3 EPA ID: Not reported
Transporter 4 EPA ID: Not reported
Transporter 5 EPA ID: Not reported
Transporter 6 EPA ID: Not reported
Transporter 7 EPA ID: Not reported
Transporter 8 EPA ID: Not reported
Transporter 9 EPA ID: Not reported
Transporter 10 EPA ID: Not reported
Date Trans1 Transported Waste: Not reported
Date Trans2 Transported Waste: Not reported
Date Trans3 Transported Waste: Not reported
Date Trans4 Transported Waste: Not reported
Date Trans5 Transported Waste: Not reported
Date Trans6 Transported Waste: Not reported
Date Trans7 Transported Waste: Not reported
Date Trans8 Transported Waste: Not reported
Date Trans9 Transported Waste: Not reported
Date Trans10 Transported Waste: Not reported
Date TSDf Received Waste: Not reported
Generator EPA Facility Name: OUR LADY OF LOURDES MED CTR
Transporter-1 EPA Facility Name: REPUBLIC ENVIRONMENTAL SYSTEM
TSDf EPA Facility Name: NORTHLAND ENVIRONMENTAL LLC
QTY Units: Pounds
Transporter SEQ ID: Not reported
Transporter-1 Date: 1/12/2018
Waste SEQ ID: 2
Waste Type Code 2: Not reported
Waste Type Code 3: Not reported
Waste Type Code 4: Not reported
Waste Type Code 5: Not reported
Waste Type Code 6: Not reported
Date Accepted: 1/12/2018
Manifest Discrepancy Type: Not reported
Data Entry Number: Not reported
Was Load Rejected: Not reported
Reason Load Was Rejected: Not reported

Manifest Number: 011654197FLE
EPA ID: NJD071457295
Date Shipped: 2/16/2018
TSDf EPA ID: RID040098352
Transporter EPA ID: PAD982661381
Transporter 2 EPA ID: Not reported
Transporter 3 EPA ID: Not reported
Transporter 4 EPA ID: Not reported
Transporter 5 EPA ID: Not reported
Transporter 6 EPA ID: Not reported
Transporter 7 EPA ID: Not reported
Transporter 8 EPA ID: Not reported
Transporter 9 EPA ID: Not reported
Transporter 10 EPA ID: Not reported
Date Trans1 Transported Waste: Not reported
Date Trans2 Transported Waste: Not reported
Date Trans3 Transported Waste: Not reported
Date Trans4 Transported Waste: Not reported
Date Trans5 Transported Waste: Not reported
Date Trans6 Transported Waste: Not reported

Map ID
Direction
Distance
Elevation

MAP FINDINGS

Site

Database(s)

EDR ID Number
EPA ID Number

OUR LADY OF LOURDES MED CTR (Continued)

1000121897

Date Trans7 Transported Waste: Not reported
Date Trans8 Transported Waste: Not reported
Date Trans9 Transported Waste: Not reported
Date Trans10 Transported Waste: Not reported
Date TSDf Received Waste: Not reported
Generator EPA Facility Name: OUR LADY OF LOURDES MED CTR
Transporter-1 EPA Facility Name: REPUBLIC ENVIRONMENTAL SYSTEM
TSDf EPA Facility Name: NORTHLAND ENVIRONMENTAL LLC
QTY Units: Pounds
Transporter SEQ ID: Not reported
Transporter-1 Date: 2/16/2018
Waste SEQ ID: 1
Waste Type Code 2: Not reported
Waste Type Code 3: Not reported
Waste Type Code 4: Not reported
Waste Type Code 5: Not reported
Waste Type Code 6: Not reported
Date Accepted: 2/16/2018
Manifest Discrepancy Type: Not reported
Data Entry Number: Not reported
Was Load Rejected: Not reported
Reason Load Was Rejected: Not reported

Manifest Number: 011656094FLE
EPA ID: NJD071457295
Date Shipped: 3/2/2018
TSDf EPA ID: RID040098352
Transporter EPA ID: PAD982661381
Transporter 2 EPA ID: Not reported
Transporter 3 EPA ID: Not reported
Transporter 4 EPA ID: Not reported
Transporter 5 EPA ID: Not reported
Transporter 6 EPA ID: Not reported
Transporter 7 EPA ID: Not reported
Transporter 8 EPA ID: Not reported
Transporter 9 EPA ID: Not reported
Transporter 10 EPA ID: Not reported
Date Trans1 Transported Waste: Not reported
Date Trans2 Transported Waste: Not reported
Date Trans3 Transported Waste: Not reported
Date Trans4 Transported Waste: Not reported
Date Trans5 Transported Waste: Not reported
Date Trans6 Transported Waste: Not reported
Date Trans7 Transported Waste: Not reported
Date Trans8 Transported Waste: Not reported
Date Trans9 Transported Waste: Not reported
Date Trans10 Transported Waste: Not reported
Date TSDf Received Waste: Not reported
Generator EPA Facility Name: OUR LADY OF LOURDES MED CTR
Transporter-1 EPA Facility Name: REPUBLIC ENVIRONMENTAL SYSTEM
TSDf EPA Facility Name: NORTHLAND ENVIRONMENTAL LLC
QTY Units: Pounds
Transporter SEQ ID: Not reported
Transporter-1 Date: 3/2/2018
Waste SEQ ID: 1
Waste Type Code 2: Not reported
Waste Type Code 3: Not reported

Map ID
Direction
Distance
Elevation

MAP FINDINGS

Site

Database(s)

EDR ID Number
EPA ID Number

OUR LADY OF LOURDES MED CTR (Continued)

1000121897

Waste Type Code 4: Not reported
Waste Type Code 5: Not reported
Waste Type Code 6: Not reported
Date Accepted: 3/8/2018
Manifest Discrepancy Type: Not reported
Data Entry Number: Not reported
Was Load Rejected: Not reported
Reason Load Was Rejected: Not reported

Manifest Number: 000947932VES
EPA ID: NJD071457295
Date Shipped: 10/9/2015
TSDf EPA ID: NJD002454544
Transporter EPA ID: NJD080631369
Transporter 2 EPA ID: Not reported
Transporter 3 EPA ID: Not reported
Transporter 4 EPA ID: Not reported
Transporter 5 EPA ID: Not reported
Transporter 6 EPA ID: Not reported
Transporter 7 EPA ID: Not reported
Transporter 8 EPA ID: Not reported
Transporter 9 EPA ID: Not reported
Transporter 10 EPA ID: Not reported
Date Trans1 Transported Waste: Not reported
Date Trans2 Transported Waste: Not reported
Date Trans3 Transported Waste: Not reported
Date Trans4 Transported Waste: Not reported
Date Trans5 Transported Waste: Not reported
Date Trans6 Transported Waste: Not reported
Date Trans7 Transported Waste: Not reported
Date Trans8 Transported Waste: Not reported
Date Trans9 Transported Waste: Not reported
Date Trans10 Transported Waste: Not reported
Date TSDf Received Waste: Not reported
TSDf EPA Facility Name: Not reported
QTY Units: Not reported
Transporter SEQ ID: Not reported
Transporter-1 Date: Not reported
Waste SEQ ID: Not reported
Waste Type Code 2: Not reported
Waste Type Code 3: Not reported
Waste Type Code 4: Not reported
Waste Type Code 5: Not reported
Waste Type Code 6: Not reported
Date Accepted: Not reported
Manifest Discrepancy Type: Not reported
Data Entry Number: Not reported
Was Load Rejected: Not reported
Reason Load Was Rejected: Not reported

Manifest Number: 000436909VES
EPA ID: NJD071457295
Date Shipped: 10/08/2010
TSDf EPA ID: NJD002454544
Transporter EPA ID: NJD080631369
Transporter 2 EPA ID: NJD071629976
Transporter 3 EPA ID: Not reported

Map ID
Direction
Distance
Elevation

MAP FINDINGS

Site

Database(s)

EDR ID Number
EPA ID Number

OUR LADY OF LOURDES MED CTR (Continued)

1000121897

Transporter 4 EPA ID:	Not reported
Transporter 5 EPA ID:	Not reported
Transporter 6 EPA ID:	Not reported
Transporter 7 EPA ID:	Not reported
Transporter 8 EPA ID:	Not reported
Transporter 9 EPA ID:	Not reported
Transporter 10 EPA ID:	Not reported
Date Trans1 Transported Waste:	10/08/2010
Date Trans2 Transported Waste:	10/13/2010
Date Trans3 Transported Waste:	Not reported
Date Trans4 Transported Waste:	Not reported
Date Trans5 Transported Waste:	Not reported
Date Trans6 Transported Waste:	Not reported
Date Trans7 Transported Waste:	Not reported
Date Trans8 Transported Waste:	Not reported
Date Trans9 Transported Waste:	Not reported
Date Trans10 Transported Waste:	Not reported
Date TSDF Received Waste:	10/13/2010
TSDF EPA Facility Name:	Not reported
QTY Units:	Not reported
Transporter SEQ ID:	Not reported
Transporter-1 Date:	Not reported
Waste SEQ ID:	Not reported
Waste Type Code 2:	Not reported
Waste Type Code 3:	Not reported
Waste Type Code 4:	Not reported
Waste Type Code 5:	Not reported
Waste Type Code 6:	Not reported
Date Accepted:	Not reported
Manifest Discrepancy Type:	Not reported
Data Entry Number:	Not reported
Was Load Rejectedd:	No
Reason Load Was Rejected:	Not reported
Waste:	
Manifest Year:	Not reported
Waste Code:	F003
Hand Code:	H061
Quantity:	135 P
Manifest Number:	015545060JJK
EPA ID:	NJD071457295
Date Shipped:	1/15/2016
TSDF EPA ID:	NJD980536593
Transporter EPA ID:	NJR000063677
Transporter 2 EPA ID:	Not reported
Transporter 3 EPA ID:	Not reported
Transporter 4 EPA ID:	Not reported
Transporter 5 EPA ID:	Not reported
Transporter 6 EPA ID:	Not reported
Transporter 7 EPA ID:	Not reported
Transporter 8 EPA ID:	Not reported
Transporter 9 EPA ID:	Not reported
Transporter 10 EPA ID:	Not reported
Date Trans1 Transported Waste:	Not reported
Date Trans2 Transported Waste:	Not reported
Date Trans3 Transported Waste:	Not reported

Map ID
Direction
Distance
Elevation

MAP FINDINGS

Site

Database(s)

EDR ID Number
EPA ID Number

OUR LADY OF LOURDES MED CTR (Continued)

1000121897

Date Trans4 Transported Waste: Not reported
Date Trans5 Transported Waste: Not reported
Date Trans6 Transported Waste: Not reported
Date Trans7 Transported Waste: Not reported
Date Trans8 Transported Waste: Not reported
Date Trans9 Transported Waste: Not reported
Date Trans10 Transported Waste: Not reported
Date TSDF Received Waste: Not reported
TSDF EPA Facility Name: Not reported
QTY Units: Not reported
Transporter SEQ ID: Not reported
Transporter-1 Date: Not reported
Waste SEQ ID: Not reported
Waste Type Code 2: Not reported
Waste Type Code 3: Not reported
Waste Type Code 4: Not reported
Waste Type Code 5: Not reported
Waste Type Code 6: Not reported
Date Accepted: Not reported
Manifest Discrepancy Type: Not reported
Data Entry Number: Not reported
Was Load Rejected: Not reported
Reason Load Was Rejected: Not reported

Manifest Number: 000546815VES
EPA ID: NJD071457295
Date Shipped: 8/8/2011
TSDF EPA ID: NJD002454544
Transporter EPA ID: NJD080631369
Transporter 2 EPA ID: NJD071629976
Transporter 3 EPA ID: Not reported
Transporter 4 EPA ID: Not reported
Transporter 5 EPA ID: Not reported
Transporter 6 EPA ID: Not reported
Transporter 7 EPA ID: Not reported
Transporter 8 EPA ID: Not reported
Transporter 9 EPA ID: Not reported
Transporter 10 EPA ID: Not reported
Date Trans1 Transported Waste: Not reported
Date Trans2 Transported Waste: Not reported
Date Trans3 Transported Waste: Not reported
Date Trans4 Transported Waste: Not reported
Date Trans5 Transported Waste: Not reported
Date Trans6 Transported Waste: Not reported
Date Trans7 Transported Waste: Not reported
Date Trans8 Transported Waste: Not reported
Date Trans9 Transported Waste: Not reported
Date Trans10 Transported Waste: Not reported
Date TSDF Received Waste: Not reported
TSDF EPA Facility Name: Not reported
QTY Units: Not reported
Transporter SEQ ID: Not reported
Transporter-1 Date: Not reported
Waste SEQ ID: Not reported
Waste Type Code 2: Not reported
Waste Type Code 3: Not reported
Waste Type Code 4: Not reported

Map ID
Direction
Distance
Elevation

MAP FINDINGS

Site

Database(s)

EDR ID Number
EPA ID Number

OUR LADY OF LOURDES MED CTR (Continued)

1000121897

Waste Type Code 5:	Not reported
Waste Type Code 6:	Not reported
Date Accepted:	Not reported
Manifest Discrepancy Type:	Not reported
Data Entry Number:	Not reported
Was Load Rejected:	Not reported
Reason Load Was Rejected:	Not reported
Waste:	
Manifest Year:	Not reported
Waste Code:	F003
Hand Code:	H061
Quantity:	120.00 Pounds
Manifest Number:	000587980VES
EPA ID:	NJD071457295
Date Shipped:	12/16/2011
TSDF EPA ID:	NJD002454544
Transporter EPA ID:	NJD080631369
Transporter 2 EPA ID:	NJD071629976
Transporter 3 EPA ID:	Not reported
Transporter 4 EPA ID:	Not reported
Transporter 5 EPA ID:	Not reported
Transporter 6 EPA ID:	Not reported
Transporter 7 EPA ID:	Not reported
Transporter 8 EPA ID:	Not reported
Transporter 9 EPA ID:	Not reported
Transporter 10 EPA ID:	Not reported
Date Trans1 Transported Waste:	Not reported
Date Trans2 Transported Waste:	Not reported
Date Trans3 Transported Waste:	Not reported
Date Trans4 Transported Waste:	Not reported
Date Trans5 Transported Waste:	Not reported
Date Trans6 Transported Waste:	Not reported
Date Trans7 Transported Waste:	Not reported
Date Trans8 Transported Waste:	Not reported
Date Trans9 Transported Waste:	Not reported
Date Trans10 Transported Waste:	Not reported
Date TSDF Received Waste:	Not reported
TSDF EPA Facility Name:	Not reported
QTY Units:	Not reported
Transporter SEQ ID:	Not reported
Transporter-1 Date:	Not reported
Waste SEQ ID:	Not reported
Waste Type Code 2:	Not reported
Waste Type Code 3:	Not reported
Waste Type Code 4:	Not reported
Waste Type Code 5:	Not reported
Waste Type Code 6:	Not reported
Date Accepted:	Not reported
Manifest Discrepancy Type:	Not reported
Data Entry Number:	Not reported
Was Load Rejected:	Not reported
Reason Load Was Rejected:	Not reported
Waste:	
Manifest Year:	Not reported

Map ID
Direction
Distance
Elevation

MAP FINDINGS

Site

Database(s)

EDR ID Number
EPA ID Number

OUR LADY OF LOURDES MED CTR (Continued)

1000121897

Waste Code: F003
Hand Code: H061
Quantity: 240.00 Pounds

Manifest Number: 000112315VES
EPA ID: NJD071457295
Date Shipped: 02/12/2010
TSDf EPA ID: NJD002454544
Transporter EPA ID: NJD080631369
Transporter 2 EPA ID: NJD071629976
Transporter 3 EPA ID: Not reported
Transporter 4 EPA ID: Not reported
Transporter 5 EPA ID: Not reported
Transporter 6 EPA ID: Not reported
Transporter 7 EPA ID: Not reported
Transporter 8 EPA ID: Not reported
Transporter 9 EPA ID: Not reported
Transporter 10 EPA ID: Not reported
Date Trans1 Transported Waste: 02/12/2010
Date Trans2 Transported Waste: 02/19/2010
Date Trans3 Transported Waste: Not reported
Date Trans4 Transported Waste: Not reported
Date Trans5 Transported Waste: Not reported
Date Trans6 Transported Waste: Not reported
Date Trans7 Transported Waste: Not reported
Date Trans8 Transported Waste: Not reported
Date Trans9 Transported Waste: Not reported
Date Trans10 Transported Waste: Not reported
Date TSDf Received Waste: 02/19/2010
TSDf EPA Facility Name: Not reported
QTY Units: Not reported
Transporter SEQ ID: Not reported
Transporter-1 Date: Not reported
Waste SEQ ID: Not reported
Waste Type Code 2: Not reported
Waste Type Code 3: Not reported
Waste Type Code 4: Not reported
Waste Type Code 5: Not reported
Waste Type Code 6: Not reported
Date Accepted: Not reported
Manifest Discrepancy Type: Not reported
Data Entry Number: Not reported
Was Load Rejected: No
Reason Load Was Rejected: Not reported

Waste:
Manifest Year: Not reported
Waste Code: F003
Hand Code: H061
Quantity: 160 P

Manifest Number: 014346573JJK
EPA ID: NJD071457295
Date Shipped: 4/24/2015
TSDf EPA ID: NJD980536593
Transporter EPA ID: NJR000063677

Map ID
Direction
Distance
Elevation

MAP FINDINGS

Site

Database(s)

EDR ID Number
EPA ID Number

OUR LADY OF LOURDES MED CTR (Continued)

1000121897

Transporter 2 EPA ID:	Not reported
Transporter 3 EPA ID:	Not reported
Transporter 4 EPA ID:	Not reported
Transporter 5 EPA ID:	Not reported
Transporter 6 EPA ID:	Not reported
Transporter 7 EPA ID:	Not reported
Transporter 8 EPA ID:	Not reported
Transporter 9 EPA ID:	Not reported
Transporter 10 EPA ID:	Not reported
Date Trans1 Transported Waste:	Not reported
Date Trans2 Transported Waste:	Not reported
Date Trans3 Transported Waste:	Not reported
Date Trans4 Transported Waste:	Not reported
Date Trans5 Transported Waste:	Not reported
Date Trans6 Transported Waste:	Not reported
Date Trans7 Transported Waste:	Not reported
Date Trans8 Transported Waste:	Not reported
Date Trans9 Transported Waste:	Not reported
Date Trans10 Transported Waste:	Not reported
Date TSDF Received Waste:	Not reported
TSDF EPA Facility Name:	Not reported
QTY Units:	Not reported
Transporter SEQ ID:	Not reported
Transporter-1 Date:	Not reported
Waste SEQ ID:	Not reported
Waste Type Code 2:	Not reported
Waste Type Code 3:	Not reported
Waste Type Code 4:	Not reported
Waste Type Code 5:	Not reported
Waste Type Code 6:	Not reported
Date Accepted:	Not reported
Manifest Discrepancy Type:	Not reported
Data Entry Number:	Not reported
Was Load Rejectedd:	Not reported
Reason Load Was Rejected:	Not reported
Manifest Number:	015543536JJK
EPA ID:	NJD071457295
Date Shipped:	2/26/2016
TSDF EPA ID:	NJD980536593
Transporter EPA ID:	NJR000063677
Transporter 2 EPA ID:	Not reported
Transporter 3 EPA ID:	Not reported
Transporter 4 EPA ID:	Not reported
Transporter 5 EPA ID:	Not reported
Transporter 6 EPA ID:	Not reported
Transporter 7 EPA ID:	Not reported
Transporter 8 EPA ID:	Not reported
Transporter 9 EPA ID:	Not reported
Transporter 10 EPA ID:	Not reported
Date Trans1 Transported Waste:	Not reported
Date Trans2 Transported Waste:	Not reported
Date Trans3 Transported Waste:	Not reported
Date Trans4 Transported Waste:	Not reported
Date Trans5 Transported Waste:	Not reported
Date Trans6 Transported Waste:	Not reported
Date Trans7 Transported Waste:	Not reported

Map ID
Direction
Distance
Elevation

MAP FINDINGS

Site

Database(s)

EDR ID Number
EPA ID Number

OUR LADY OF LOURDES MED CTR (Continued)

1000121897

Date Trans8 Transported Waste: Not reported
Date Trans9 Transported Waste: Not reported
Date Trans10 Transported Waste: Not reported
Date TSDF Received Waste: Not reported
TSDF EPA Facility Name: Not reported
QTY Units: Not reported
Transporter SEQ ID: Not reported
Transporter-1 Date: Not reported
Waste SEQ ID: Not reported
Waste Type Code 2: Not reported
Waste Type Code 3: Not reported
Waste Type Code 4: Not reported
Waste Type Code 5: Not reported
Waste Type Code 6: Not reported
Date Accepted: Not reported
Manifest Discrepancy Type: Not reported
Data Entry Number: Not reported
Was Load Rejected: Not reported
Reason Load Was Rejected: Not reported

Manifest Number: 015543586JJK
EPA ID: NJD071457295
Date Shipped: 3/11/2016
TSDF EPA ID: NJD980536593
Transporter EPA ID: NJR000063677
Transporter 2 EPA ID: Not reported
Transporter 3 EPA ID: Not reported
Transporter 4 EPA ID: Not reported
Transporter 5 EPA ID: Not reported
Transporter 6 EPA ID: Not reported
Transporter 7 EPA ID: Not reported
Transporter 8 EPA ID: Not reported
Transporter 9 EPA ID: Not reported
Transporter 10 EPA ID: Not reported
Date Trans1 Transported Waste: Not reported
Date Trans2 Transported Waste: Not reported
Date Trans3 Transported Waste: Not reported
Date Trans4 Transported Waste: Not reported
Date Trans5 Transported Waste: Not reported
Date Trans6 Transported Waste: Not reported
Date Trans7 Transported Waste: Not reported
Date Trans8 Transported Waste: Not reported
Date Trans9 Transported Waste: Not reported
Date Trans10 Transported Waste: Not reported
Date TSDF Received Waste: Not reported
TSDF EPA Facility Name: Not reported
QTY Units: Not reported
Transporter SEQ ID: Not reported
Transporter-1 Date: Not reported
Waste SEQ ID: Not reported
Waste Type Code 2: Not reported
Waste Type Code 3: Not reported
Waste Type Code 4: Not reported
Waste Type Code 5: Not reported
Waste Type Code 6: Not reported
Date Accepted: Not reported
Manifest Discrepancy Type: Not reported

Map ID
Direction
Distance
Elevation

MAP FINDINGS

Site

Database(s)

EDR ID Number
EPA ID Number

OUR LADY OF LOURDES MED CTR (Continued)

1000121897

Data Entry Number: Not reported
Was Load Rejected: Not reported
Reason Load Was Rejected: Not reported

WI MANIFEST:

Name: OUR LADY OF LOURDES MED CTR
Address: 1600 HADDON AVENUE
City,State,Zip: CAMDEN, NJ 08103
Year: 2007
EPA ID: NJD071457295
FID: 0
ACT Code: 202
ACT Status: A
ACT Code 1: 202
ACT Name: HW Generator - Small
Contact Title: Not reported
Contact Name: Not reported
Contact Address: Not reported
Contact City/State/Zip: 0
Contact Telephone: 0
Contact EMail Address: Not reported

Name: OUR LADY OF LOURDES MED CTR
Address: 1600 HADDON AVENUE
City,State,Zip: CAMDEN, NJ 08103
Year: 2005
EPA ID: NJD071457295
FID: 0
ACT Code: 202
ACT Status: A
ACT Code 1: 202
ACT Name: HW Generator - Small
Contact Title: Not reported
Contact Name: Not reported
Contact Address: Not reported
Contact City/State/Zip: 0
Contact Telephone: 0
Contact EMail Address: Not reported

Name: OUR LADY OF LOURDES MED CTR
Address: 1600 HADDON AVENUE
City,State,Zip: CAMDEN, NJ 08103
Year: 2004
EPA ID: NJD071457295
FID: 0
ACT Code: 202
ACT Status: A
ACT Code 1: 202
ACT Name: HW Generator - Small
Contact Title: Not reported
Contact Name: Not reported
Contact Address: Not reported
Contact City/State/Zip: Not reported
Contact Telephone: Not reported

Map ID
Direction
Distance
Elevation

MAP FINDINGS

Site

Database(s)

EDR ID Number
EPA ID Number

OUR LADY OF LOURDES MED CTR (Continued)

1000121897

Contact EMail Address: Not reported

BB213
South
1/2-1
0.693 mi.
3659 ft.

OSBORNE HEALTH CENTER
1600 HADDON AVE
CAMDEN CITY, NJ
Site 2 of 2 in cluster BB

NJ SHWS S125907401
N/A

Relative:
Higher
Actual:
25 ft.

SHWS:
Name: OSBORNE HEALTH CENTER
Address: 1600 HADDON AVE
City,State,Zip: CAMDEN CITY, NJ
Site ID: 14388
Status: Active
Home Owner: Not reported
PI Number: 031788

Detail As Of April 2012:
X Coord Site: Not reported
X Coord PI: Not reported
Y Coord Site: Not reported
Y Coord PI: Not reported

BC214
WNW
1/2-1
0.706 mi.
3729 ft.

COOPER HEALTH SYSTEMS - CCI
400 HADDON AVE
CAMDEN CITY, NJ 08103
Site 1 of 2 in cluster BC

NJ SHWS S120662970
NJ INST CONTROL N/A

Relative:
Higher
Actual:
19 ft.

SHWS:
Name: COOPER HEALTH SYSTEMS - CCI
Address: 400 HADDON AVE
City,State,Zip: CAMDEN CITY, NJ
Site ID: 455771
Status: Active
Home Owner: Not reported
PI Number: 574263

Detail As Of April 2012:
X Coord Site: Not reported
X Coord PI: Not reported
Y Coord Site: Not reported
Y Coord PI: Not reported

Name: COOPER HEALTH SYSTEMS - CCI
Address: 400 HADDON AVE
City,State,Zip: CAMDEN CITY, NJ
Site ID: 455771
Status: Active
Home Owner: No
PI Number: 574263

Detail As Of April 2012:
X Coord Site: Not reported
X Coord PI: Not reported
Y Coord Site: Not reported
Y Coord PI: Not reported

Map ID
Direction
Distance
Elevation

MAP FINDINGS

Site

Database(s)

EDR ID Number
EPA ID Number

COOPER HEALTH SYSTEMS - CCI (Continued)

S120662970

INST CONTROL:

Name: COOPER HEALTH SYSTEMS - CCI
Address: 400 HADDON AVE
Address 2: 2 COOPER PLAZA
City,State,Zip: CAMDEN CITY, NJ 08103
PI Number: 574263
PI Name: COOPER HEALTH SYSTEMS - CCI
Date Established: 11/29/2019
Date Closed/Lifted: Not reported
Intermediate Durations: Yes
CEA Duration: Not reported
CEA Case Track #: 134142
CEA Name: Cooper Health Systems
X Coord: 319577.03
Y Coord: 404453.28

CEA Descriptions (SI):

Arsenic
Lead
Mercury
Chromium
Zinc
Beryllium
Nickel

BD215
WSW
1/2-1
0.710 mi.
3747 ft.

KIPP COOPER NORCROSS ACADEMY PARKING LOT
814 CHESTNUT ST
CAMDEN CITY, NJ 08103

NJ SHWS
NJ ENG CONTROLS
NJ INST CONTROL

S125906033
N/A

Site 1 of 2 in cluster BD

Relative:
Higher
Actual:
19 ft.

SHWS:
Name: KIPP COOPER NORCROSS ACADEMY PARKING LOT
Address: 814 CHESTNUT ST
City,State,Zip: CAMDEN CITY, NJ
Site ID: 594781
Status: Active
Home Owner: Not reported
PI Number: 747215

Detail As Of April 2012:

X Coord Site: Not reported
X Coord PI: Not reported
Y Coord Site: Not reported
Y Coord PI: Not reported

ENG CONTROLS:

Name: KIPP COOPER NORCROSS ACADEMY PARKING LOT
Address: 814 CHESTNUT ST
Address 2: 800 804 CHESTNUT ST
City,State,Zip: CAMDEN CITY, NJ 08103
PI Number: 747215
PI Name: KIPP COOPER NORCROSS ACADEMY PARKING LOT
DER Filed Date: 03/07/2020
DER Lifted Date: Not reported
DER Deed Usage (SI): Restricted
Deed Specific Requirement: Asphalt Cap

Map ID
Direction
Distance
Elevation

MAP FINDINGS

Site

Database(s)

EDR ID Number
EPA ID Number

KIPP COOPER NORCROSS ACADEMY PARKING LOT (Continued)

S125906033

Deed Parameter Desc: Benzo(a)pyrene
Deed Depth: Not reported
Entire Site Restricted: Yes
Property Block: 392
Property Lot: 34
X Coord: 320316
Y Coord: 400949

Name: KIPP COOPER NORCROSS ACADEMY PARKING LOT
Address: 814 CHESTNUT ST
Address 2: 800 804 CHESTNUT ST
City,State,Zip: CAMDEN CITY, NJ 08103
PI Number: 747215
PI Name: KIPP COOPER NORCROSS ACADEMY PARKING LOT
DER Filed Date: 03/07/2020
DER Lifted Date: Not reported
DER Deed Usage (SI): Restricted
Deed Specific Requirement: Asphalt Cap
Deed Parameter Desc: Historic Fill
Deed Depth: Not reported
Entire Site Restricted: Yes
Property Block: 392
Property Lot: 34
X Coord: 320316
Y Coord: 400949

Name: KIPP COOPER NORCROSS ACADEMY PARKING LOT
Address: 814 CHESTNUT ST
Address 2: 800 804 CHESTNUT ST
City,State,Zip: CAMDEN CITY, NJ 08103
PI Number: 747215
PI Name: KIPP COOPER NORCROSS ACADEMY PARKING LOT
DER Filed Date: 03/07/2020
DER Lifted Date: Not reported
DER Deed Usage (SI): Restricted
Deed Specific Requirement: Asphalt Cap
Deed Parameter Desc: Lead
Deed Depth: Not reported
Entire Site Restricted: Yes
Property Block: 392
Property Lot: 34
X Coord: 320316
Y Coord: 400949

Name: KIPP COOPER NORCROSS ACADEMY PARKING LOT
Address: 814 CHESTNUT ST
Address 2: 800 804 CHESTNUT ST
City,State,Zip: CAMDEN CITY, NJ 08103
PI Number: 747215
PI Name: KIPP COOPER NORCROSS ACADEMY PARKING LOT
DER Filed Date: 03/07/2020
DER Lifted Date: Not reported
DER Deed Usage (SI): Restricted
Deed Specific Requirement: Asphalt Cap
Deed Parameter Desc: Mercury
Deed Depth: Not reported
Entire Site Restricted: Yes

Map ID
Direction
Distance
Elevation

MAP FINDINGS

Site

Database(s)

EDR ID Number
EPA ID Number

KIPP COOPER NORCROSS ACADEMY PARKING LOT (Continued)

S125906033

Property Block:	392
Property Lot:	34
X Coord:	320316
Y Coord:	400949
Name:	KIPP COOPER NORCROSS ACADEMY PARKING LOT
Address:	814 CHESTNUT ST
Address 2:	800 804 CHESTNUT ST
City,State,Zip:	CAMDEN CITY, NJ 08103
PI Number:	747215
PI Name:	KIPP COOPER NORCROSS ACADEMY PARKING LOT
DER Filed Date:	03/07/2020
DER Lifted Date:	Not reported
DER Deed Usage (SI):	Restricted
Deed Specific Requirement:	Asphalt Cap
Deed Parameter Desc:	Benzo(a)pyrene
Deed Depth:	Not reported
Entire Site Restricted:	Yes
Property Block:	392
Property Lot:	38
X Coord:	320316
Y Coord:	400949
Name:	KIPP COOPER NORCROSS ACADEMY PARKING LOT
Address:	814 CHESTNUT ST
Address 2:	800 804 CHESTNUT ST
City,State,Zip:	CAMDEN CITY, NJ 08103
PI Number:	747215
PI Name:	KIPP COOPER NORCROSS ACADEMY PARKING LOT
DER Filed Date:	03/07/2020
DER Lifted Date:	Not reported
DER Deed Usage (SI):	Restricted
Deed Specific Requirement:	Asphalt Cap
Deed Parameter Desc:	Historic Fill
Deed Depth:	Not reported
Entire Site Restricted:	Yes
Property Block:	392
Property Lot:	38
X Coord:	320316
Y Coord:	400949
Name:	KIPP COOPER NORCROSS ACADEMY PARKING LOT
Address:	814 CHESTNUT ST
Address 2:	800 804 CHESTNUT ST
City,State,Zip:	CAMDEN CITY, NJ 08103
PI Number:	747215
PI Name:	KIPP COOPER NORCROSS ACADEMY PARKING LOT
DER Filed Date:	03/07/2020
DER Lifted Date:	Not reported
DER Deed Usage (SI):	Restricted
Deed Specific Requirement:	Asphalt Cap
Deed Parameter Desc:	Lead
Deed Depth:	Not reported
Entire Site Restricted:	Yes
Property Block:	392
Property Lot:	38
X Coord:	320316

Map ID
Direction
Distance
Elevation

MAP FINDINGS

Site

Database(s)

EDR ID Number
EPA ID Number

KIPP COOPER NORCROSS ACADEMY PARKING LOT (Continued)

S125906033

Y Coord: 400949

Name: KIPP COOPER NORCROSS ACADEMY PARKING LOT
Address: 814 CHESTNUT ST
Address 2: 800 804 CHESTNUT ST
City,State,Zip: CAMDEN CITY, NJ 08103
PI Number: 747215
PI Name: KIPP COOPER NORCROSS ACADEMY PARKING LOT
DER Filed Date: 03/07/2020
DER Lifted Date: Not reported
DER Deed Usage (SI): Restricted
Deed Specific Requirement: Asphalt Cap
Deed Parameter Desc: Mercury
Deed Depth: Not reported
Entire Site Restricted: Yes
Property Block: 392
Property Lot: 38
X Coord: 320316
Y Coord: 400949

Name: KIPP COOPER NORCROSS ACADEMY PARKING LOT
Address: 814 CHESTNUT ST
Address 2: 800 804 CHESTNUT ST
City,State,Zip: CAMDEN CITY, NJ 08103
PI Number: 747215
PI Name: KIPP COOPER NORCROSS ACADEMY PARKING LOT
DER Filed Date: 03/07/2020
DER Lifted Date: Not reported
DER Deed Usage (SI): Restricted
Deed Specific Requirement: Concrete Cap
Deed Parameter Desc: Benzo(a)pyrene
Deed Depth: Not reported
Entire Site Restricted: Yes
Property Block: 392
Property Lot: 34
X Coord: 320316
Y Coord: 400949

Name: KIPP COOPER NORCROSS ACADEMY PARKING LOT
Address: 814 CHESTNUT ST
Address 2: 800 804 CHESTNUT ST
City,State,Zip: CAMDEN CITY, NJ 08103
PI Number: 747215
PI Name: KIPP COOPER NORCROSS ACADEMY PARKING LOT
DER Filed Date: 03/07/2020
DER Lifted Date: Not reported
DER Deed Usage (SI): Restricted
Deed Specific Requirement: Concrete Cap
Deed Parameter Desc: Historic Fill
Deed Depth: Not reported
Entire Site Restricted: Yes
Property Block: 392
Property Lot: 34
X Coord: 320316
Y Coord: 400949

Name: KIPP COOPER NORCROSS ACADEMY PARKING LOT

Map ID
Direction
Distance
Elevation

MAP FINDINGS

Site

Database(s)

EDR ID Number
EPA ID Number

KIPP COOPER NORCROSS ACADEMY PARKING LOT (Continued)

S125906033

Address: 814 CHESTNUT ST
Address 2: 800 804 CHESTNUT ST
City,State,Zip: CAMDEN CITY, NJ 08103
PI Number: 747215
PI Name: KIPP COOPER NORCROSS ACADEMY PARKING LOT
DER Filed Date: 03/07/2020
DER Lifted Date: Not reported
DER Deed Usage (SI): Restricted
Deed Specific Requirement: Concrete Cap
Deed Parameter Desc: Lead
Deed Depth: Not reported
Entire Site Restricted: Yes
Property Block: 392
Property Lot: 34
X Coord: 320316
Y Coord: 400949

[Click this hyperlink](#) while viewing on your computer to access
30 additional NJ ENG: record(s) in the EDR Site Report.

INST CONTROL:

Name: KIPP COOPER NORCROSS ACADEMY PARKING LOT
Address: 814 CHESTNUT ST
Address 2: 800 804 CHESTNUT ST
City,State,Zip: CAMDEN CITY, NJ 08103
PI Number: 747215
PI Name: KIPP COOPER NORCROSS ACADEMY PARKING LOT
Date Established: 05/15/2021
Date Closed/Lifted: Not reported
Intermediate Durations: Yes
CEA Duration: Not reported
CEA Case Track #: 161060
CEA Name: KIPP Cooper Norcross Academy Parking Lot
X Coord: 320316
Y Coord: 400949

CEA Descriptions (SI):

Historic Fill

BD216
WSW
1/2-1
0.710 mi.
3747 ft.

KIPP COOPER NORCROSS ACADEMY PARKING LOT
800 814 CHESTNUT ST
CAMDEN CITY, NJ
Site 2 of 2 in cluster BD

NJ SHWS **S121975324**
N/A

Relative:
Higher
Actual:
19 ft.

SHWS:
Name: KIPP COOPER NORCROSS ACADEMY PARKING LOT
Address: 800 814 CHESTNUT ST
City,State,Zip: CAMDEN CITY, NJ
Site ID: 594781
Status: Active
Home Owner: No
PI Number: 747215

Detail As Of April 2012:

X Coord Site: Not reported
X Coord PI: Not reported

Map ID
 Direction
 Distance
 Elevation

MAP FINDINGS

Site

Database(s)

EDR ID Number
 EPA ID Number

KIPP COOPER NORCROSS ACADEMY PARKING LOT (Continued)

S121975324

Y Coord Site: Not reported
 Y Coord PI: Not reported

BA217
North
1/2-1
0.715 mi.
3776 ft.

1787 RIVER AVENUE
1787 RIVER AVE
CAMDEN CITY, NJ 08105
Site 2 of 2 in cluster BA

NJ SHWS S110511964
NJ NJEMS N/A

Relative:
Lower
Actual:
17 ft.

SHWS:
 Name: 1787 RIVER AVENUE
 Address: 1787 RIVER AVE
 City,State,Zip: CAMDEN CITY, NJ
 Site ID: 411707
 Status: Closed
 Home Owner: No
 PI Number: 515742

Detail As Of April 2012:
 X Coord Site: Not reported
 X Coord PI: Not reported
 Y Coord Site: Not reported
 Y Coord PI: Not reported

NJEMS:
 Name: 1787 RIVER AVENUE
 Address: 1787 RIVER AVE
 City,State,Zip: CAMDEN CITY, NJ 08105
 Site Id: 411707
 Municipality: CAMDEN CITY
 Municipality Name From Spatial Overlay: CAMDEN CITY
 GNIS Civil Code For Municipality: 885177
 Municipal Code (NJ-1040): 0408
 X Coord: 323935
 Y Coord: 407436
 Coord System: NJ STATE PLANE (NAD83) - USFEET
 Coord Type: GIS Parcel Centroid
 Coord Orign: DEP-GIS
 State Standard Numeric Code From Spatial Overlay: 0408
 Unique Feature Number For Municipality From Spatial Overlay: 3400710000
 Eleven Digit Hydrologic Unit Code From Spatial Overlay: 02040202110
 Fourteen Digit Hydrologic Unit Code From Spatial Overlay: 02040202110060
 Watershed Management Area Number From Spatial Overlay: 18
 Watershed Management Area Name From Spatial Overlay: Lower Delaware
 Water Region Code From Spatial Overlay: 5
 Water Region Name From Spatial Overlay: Lower Delaware
 Sub Watershed Name From Overlay: Cooper River (below Rt 130)
 Watershed Name From Spatial Overlay: Cooper River

MAP FINDINGS

Map ID
 Direction
 Distance
 Elevation

Site

Database(s)

EDR ID Number
 EPA ID Number

218
WSW
1/2-1
0.718 mi.
3791 ft.

KAIGHN AVENUE BAPTIST CHURCH
831 KAIGHNS AVE
CAMDEN CITY, NJ

NJ SHWS **S111710964**
N/A

Relative:
Higher
Actual:
19 ft.

SHWS:
 Name: KAIGHN AVENUE BAPTIST CHURCH
 Address: 831 KAIGHNS AVE
 City,State,Zip: CAMDEN CITY, NJ
 Site ID: 57732
 Status: Closed
 Home Owner: No
 PI Number: 033342

Detail As Of April 2012:
 X Coord Site: Not reported
 X Coord PI: Not reported
 Y Coord Site: Not reported
 Y Coord PI: Not reported

219
North
1/2-1
0.721 mi.
3808 ft.

MAGNETIC METALS
1900 HAYES AVE
CAMDEN CITY, NJ 08102

NJ SHWS **S117240200**
NJ LUST **N/A**
NJ ENG CONTROLS
NJ INST CONTROL
NJ Release
NJ ISRA

Relative:
Higher
Actual:
21 ft.

SHWS:
 Name: VACANT LOT @ 1900 HAYES AVE
 Address: 1900 HAYES AVE
 City,State,Zip: CAMDEN CITY, NJ
 Site ID: 125783
 Status: Active
 Home Owner: Not reported
 PI Number: 972434

Detail As Of April 2012:
 X Coord Site: Not reported
 X Coord PI: Not reported
 Y Coord Site: Not reported
 Y Coord PI: Not reported

Name: MAGNETIC METALS
 Address: 1900 HAYES AVE
 City,State,Zip: CAMDEN CITY, NJ
 Site ID: 10367
 Status: Active
 Home Owner: Not reported
 PI Number: 025906

Detail As Of April 2012:
 X Coord Site: Not reported
 X Coord PI: Not reported
 Y Coord Site: Not reported
 Y Coord PI: Not reported

Name: MAGNETIC METALS
 Address: 1900 HAYES AVE
 City,State,Zip: CAMDEN CITY, NJ
 Site ID: 10367

Map ID
Direction
Distance
Elevation

MAP FINDINGS

Site

Database(s)

EDR ID Number
EPA ID Number

MAGNETIC METALS (Continued)

S117240200

Status: Active
Home Owner: No
PI Number: 025906

Detail As Of April 2012:

X Coord Site: Not reported
X Coord PI: Not reported
Y Coord Site: Not reported
Y Coord PI: Not reported

LUST:

Name: VACANT LOT @ 1900 HAYES AVE
Address: 1900 HAYES AVE
City,State,Zip: CAMDEN CITY, NJ
Case ID: 972434
Activity Number: LSR210001

ENG CONTROLS:

Name: MAGNETIC METALS
Address: 1900 HAYES AVE
Address 2: 1900 2010 HAYES AVE
City,State,Zip: CAMDEN CITY, NJ 08101
PI Number: 025906
PI Name: MAGNETIC METALS
DER Filed Date: 11/26/2007
DER Lifted Date: Not reported
DER Deed Usage (SI): Restricted
Deed Specific Requirement: Not reported
Deed Parameter Desc: Naphthalene
Deed Depth: 6
Entire Site Restricted: No
Property Block: 867
Property Lot: 1
X Coord: 325234
Y Coord: 407786

Name: MAGNETIC METALS
Address: 1900 HAYES AVE
Address 2: 1900 2010 HAYES AVE
City,State,Zip: CAMDEN CITY, NJ 08101
PI Number: 025906
PI Name: MAGNETIC METALS
DER Filed Date: 11/26/2007
DER Lifted Date: Not reported
DER Deed Usage (SI): Restricted
Deed Specific Requirement: Not reported
Deed Parameter Desc: Total Petroleum Hydrocarbons
Deed Depth: 6
Entire Site Restricted: No
Property Block: 867
Property Lot: 1
X Coord: 325234
Y Coord: 407786

Name: MAGNETIC METALS
Address: 1900 HAYES AVE
Address 2: 1900 2010 HAYES AVE

Map ID
Direction
Distance
Elevation

MAP FINDINGS

Site

Database(s)

EDR ID Number
EPA ID Number

MAGNETIC METALS (Continued)

S117240200

City,State,Zip: CAMDEN CITY, NJ 08101
PI Number: 025906
PI Name: MAGNETIC METALS
DER Filed Date: 11/26/2007
DER Lifted Date: Not reported
DER Deed Usage (SI): Restricted
Deed Specific Requirement: Not reported
Deed Parameter Desc: Naphthalene
Deed Depth: 6
Entire Site Restricted: No
Property Block: 867
Property Lot: 1
X Coord: 325234
Y Coord: 407786

Name: MAGNETIC METALS
Address: 1900 HAYES AVE
Address 2: 1900 2010 HAYES AVE
City,State,Zip: CAMDEN CITY, NJ 08101
PI Number: 025906
PI Name: MAGNETIC METALS
DER Filed Date: 11/26/2007
DER Lifted Date: Not reported
DER Deed Usage (SI): Restricted
Deed Specific Requirement: Not reported
Deed Parameter Desc: Total Petroleum Hydrocarbons
Deed Depth: 6
Entire Site Restricted: No
Property Block: 867
Property Lot: 1
X Coord: 325234
Y Coord: 407786

INST CONTROL:

Name: MAGNETIC METALS
Address: 1900 HAYES AVE
Address 2: 1900 2010 HAYES AVE
City,State,Zip: CAMDEN CITY, NJ 08101
PI Number: 025906
PI Name: MAGNETIC METALS
Date Established: 07/26/2015
Date Closed/Lifted: Not reported
Intermediate Durations: Yes
CEA Duration: Not reported
CEA Case Track #: 27142
CEA Name: Magnetic Metals Corporation
X Coord: 325234
Y Coord: 407786

CEA Descriptions (SI):

Dichloroethane (1,1-)
Vinyl chloride
Trichloroethylene
Tetrachloroethylene
Dichloroethylene (cis-1,2)
Dioxane (1,4-)

Map ID
Direction
Distance
Elevation

MAP FINDINGS

Site

Database(s)

EDR ID Number
EPA ID Number

MAGNETIC METALS (Continued)

S117240200

NJ Release:
Name: Not reported
Address: 1900 HAYES AVENUE
City,State,Zip: CAMDEN CITY, NJ 08105
Facility Type: Industrial
Facility Phone: Not reported
Incident Date: 09/18/2018
Incident Time: Not reported
Trenton Dispatch Log Number: 690488
Case Number: 18-09-19-1810-43
Date Received: 09/19/2018
Nature of Incident: Not reported
Operator: Not reported
Incident Type: UNK SO Groundwater Cont.
Incident Location: MAGNETIC METAL CORP
Location: Not reported
Other Location: Not reported
Contact Name: Not reported
Caller Name: Not reported
Caller Title: Not reported
Caller Address: Not reported
Caller City,St,Zip: Not reported
Caller Telephone: Not reported
Substance(s): Not reported
Substance Type: Not reported
Substance Identity: Not reported
CAS Number: Not reported
A310 Letter: Not reported
TCPA Chemical: Not reported
Hazrds Material: Not reported
COMU: Not reported
Ref. Code: Not reported
Amt Released: Not reported
Contained: Not reported
Release Type: Not reported
Release VE: Not reported
Injuries: No
Public Exposure: No
Facility Evacuation: No
Police at Scene: No
Firemen at Scene: No
Contamination of: Not reported
Receiving Water: Not reported
Status at Spill: Not reported
NJ Spill Date: Not reported
NJ Spill Time: Not reported
NJ Spill Name: Not reported
NJ Spill Title: Not reported
NJ Spill Phone: Not reported
Other Date: Not reported
Other Time: Not reported
Other Name: Not reported
Other Title: Not reported
Other Telephone: Not reported
Public Evacuation: No
Assistance Requested: Not reported
Wind Direction/Speed: Not reported

Map ID
Direction
Distance
Elevation

MAP FINDINGS

Site

Database(s)

EDR ID Number
EPA ID Number

MAGNETIC METALS (Continued)

S117240200

Local Municipality Notified:	Not reported
Local Municipality Name:	Not reported
Local Municipality Title:	Not reported
Local Municipality Telephone:	Not reported
Local Municipality Date:	Not reported
Local Municipality Time:	Not reported
Incident Description:	Not reported
Incident Name:	Not reported
Incident Referred To:	Not reported
Incident Region:	Not reported
Incident Telephone:	Not reported
Incident Date:	Not reported
Incident time:	Not reported
Incident ITM:	Not reported
Comments:	Not reported
Date A310 Letter Printed:	Not reported
Date Local Authority Was Notified:	Not reported
Date Updated:	Not reported
Date Report Faxed to Local Authority:	Not reported
Local Authority Notification Date:	Not reported
Rep Receive Date:	09/19/2018
Reporter Type:	Other
Reporter Name:	REDACTED
Reporter Title:	REDACTED
Reporter Org:	REDACTED
Reporter Address:	Not reported
Reporter City,St,Zip:	Not reported
Reporter County:	Not reported
Incident Status:	Terminated
Incident Category Source:	Other
Incident Source Name:	UNKNOWN
Incident Source Address:	Not reported
Incident Source Address 2:	Not reported
Incident Source City,St,Zip:	Not reported
Incident Source County:	Not reported
DEP Requested:	No
Confidential:	Not reported
Notify Type:	Not reported
Road Closed:	Not reported
Direction:	Not reported
Responsible Party:	Not reported
Responsible Party Name:	Not reported
Responsible Party Contact:	Not reported
Responsible Party Title:	Not reported
Responsible Party Phone:	Not reported
Responsible Party Street:	Not reported
Responsible Party County:	Not reported
Responsible Party City,St,Zip:	Not reported
Memo. Of Understanding:	Not reported
Drill/trng Exercise:	Not reported
Hazardous:	Not reported
Name:	Not reported
Address:	1900 HAYES AVENUE
City,State,Zip:	CAMDEN CITY, NJ 08105
Facility Type:	Industrial
Facility Phone:	Not reported

Map ID
Direction
Distance
Elevation

MAP FINDINGS

Site

Database(s)

EDR ID Number
EPA ID Number

MAGNETIC METALS (Continued)

S117240200

Incident Date: 09/19/2018
Incident Time: Not reported
Trenton Dispatch Log Number: 690486
Case Number: 18-09-19-1759-53
Date Received: 09/19/2018
Nature of Incident: Not reported
Operator: Not reported
Incident Type: UNK SO Groundwater Cont.
Incident Location: MAGNETIC METALS CORPORATION
Location: Not reported
Other Location: Not reported
Contact Name: Not reported
Caller Name: Not reported
Caller Title: Not reported
Caller Address: Not reported
Caller City,St,Zip: Not reported
Caller Telephone: Not reported
Substance(s): Not reported
Substance Type: Not reported
Substance Identity: Not reported
CAS Number: Not reported
A310 Letter: Not reported
TCPA Chemical: Not reported
Hazrds Material: Not reported
COMU: Not reported
Ref. Code: Not reported
Amt Released: Not reported
Contained: Not reported
Release Type: Not reported
Release VE: Not reported
Injuries: No
Public Exposure: No
Facility Evacuation: No
Police at Scene: No
Firemen at Scene: No
Contamination of: Not reported
Receiving Water: Not reported
Status at Spill: Not reported
NJ Spill Date: Not reported
NJ Spill Time: Not reported
NJ Spill Name: Not reported
NJ Spill Title: Not reported
NJ Spill Phone: Not reported
Other Date: Not reported
Other Time: Not reported
Other Name: Not reported
Other Title: Not reported
Other Telephone: Not reported
Public Evacuation: No
Assistance Requested: Not reported
Wind Direction/Speed: Not reported
Local Municipality Notified: Not reported
Local Municipality Name: Not reported
Local Municipality Title: Not reported
Local Municipality Telephone: Not reported
Local Municipality Date: Not reported
Local Municipality Time: Not reported

Map ID
Direction
Distance
Elevation

MAP FINDINGS

Site

Database(s)

EDR ID Number
EPA ID Number

MAGNETIC METALS (Continued)

S117240200

Incident Description:	Not reported
Incident Name:	Not reported
Incident Referred To:	Not reported
Incident Region:	Not reported
Incident Telephone:	Not reported
Incident Date:	Not reported
Incident time:	Not reported
Incident ITM:	Not reported
Comments:	Not reported
Date A310 Letter Printed:	Not reported
Date Local Authority Was Notified:	Not reported
Date Updated:	Not reported
Date Report Faxed to Local Authority:	Not reported
Local Authority Notification Date:	Not reported
Rep Receive Date:	09/19/2018
Reporter Type:	Other
Reporter Name:	REDACTED
Reporter Title:	REDACTED
Reporter Org:	REDACTED
Reporter Address:	Not reported
Reporter City,St,Zip:	Not reported
Reporter County:	Not reported
Incident Status:	Terminated
Incident Category Source:	Other
Incident Source Name:	UNKNOWN
Incident Source Address:	Not reported
Incident Source Address 2:	Not reported
Incident Source City,St,Zip:	Not reported
Incident Source County:	Not reported
DEP Requested:	No
Confidential:	Not reported
Notify Type:	Not reported
Road Closed:	Not reported
Direction:	Not reported
Responsible Party:	Not reported
Responsible Party Name:	Not reported
Responsible Party Contact:	Not reported
Responsible Party Title:	Not reported
Responsible Party Phone:	Not reported
Responsible Party Street:	Not reported
Responsible Party County:	Not reported
Responsible Party City,St,Zip:	Not reported
Memo. Of Understanding:	Not reported
Drill/trng Exercise:	Not reported
Hazardous:	Not reported
Name:	Not reported
Address:	1900 HAYES AVENUE
City,State,Zip:	CAMDEN CITY, NJ 08105
Facility Type:	Industrial
Facility Phone:	Not reported
Incident Date:	09/19/2018
Incident Time:	Not reported
Trenton Dispatch Log Number:	690490
Case Number:	18-09-19-1816-29
Date Received:	09/19/2018
Nature of Incident:	Not reported

Map ID
Direction
Distance
Elevation

MAP FINDINGS

Site

Database(s)

EDR ID Number
EPA ID Number

MAGNETIC METALS (Continued)

S117240200

Operator:	Not reported
Incident Type:	UNK SO Groundwater Cont.
Incident Location:	MAGNETIC METAL CORP
Location:	Not reported
Other Location:	Not reported
Contact Name:	Not reported
Caller Name:	Not reported
Caller Title:	Not reported
Caller Address:	Not reported
Caller City,St,Zip:	Not reported
Caller Telephone:	Not reported
Substance(s):	Not reported
Substance Type:	Not reported
Substance Identity:	Not reported
CAS Number:	Not reported
A310 Letter:	Not reported
TCPA Chemical:	Not reported
Hazrds Material:	Not reported
COMU:	Not reported
Ref. Code:	Not reported
Amt Released:	Not reported
Contained:	Not reported
Release Type:	Not reported
Release VE:	Not reported
Injuries:	No
Public Exposure:	No
Facility Evacuation:	No
Police at Scene:	No
Firemen at Scene:	No
Contamination of:	Not reported
Receiving Water:	Not reported
Status at Spill:	Not reported
NJ Spill Date:	Not reported
NJ Spill Time:	Not reported
NJ Spill Name:	Not reported
NJ Spill Title:	Not reported
NJ Spill Phone:	Not reported
Other Date:	Not reported
Other Time:	Not reported
Other Name:	Not reported
Other Title:	Not reported
Other Telephone:	Not reported
Public Evacuation:	No
Assistance Requested:	Not reported
Wind Direction/Speed:	Not reported
Local Municipality Notified:	Not reported
Local Municipality Name:	Not reported
Local Municipality Title:	Not reported
Local Municipality Telephone:	Not reported
Local Municipality Date:	Not reported
Local Municipality Time:	Not reported
Incident Description:	Not reported
Incident Name:	Not reported
Incident Referred To:	Not reported
Incident Region:	Not reported
Incident Telephone:	Not reported
Incident Date:	Not reported

Map ID
Direction
Distance
Elevation

MAP FINDINGS

Site

Database(s)

EDR ID Number
EPA ID Number

MAGNETIC METALS (Continued)

S117240200

Incident time:	Not reported
Incident ITM:	Not reported
Comments:	Not reported
Date A310 Letter Printed:	Not reported
Date Local Authority Was Notified:	Not reported
Date Updated:	Not reported
Date Report Faxed to Local Authority:	Not reported
Local Authority Notification Date:	Not reported
Rep Receive Date:	09/19/2018
Reporter Type:	Other
Reporter Name:	REDACTED
Reporter Title:	REDACTED
Reporter Org:	REDACTED
Reporter Address:	Not reported
Reporter City,St,Zip:	Not reported
Reporter County:	Not reported
Incident Status:	Terminated
Incident Category Source:	Other
Incident Source Name:	UNKNOWN
Incident Source Address:	Not reported
Incident Source Address 2:	Not reported
Incident Source City,St,Zip:	Not reported
Incident Source County:	Not reported
DEP Requested:	No
Confidential:	Not reported
Notify Type:	Not reported
Road Closed:	Not reported
Direction:	Not reported
Responsible Party:	Not reported
Responsible Party Name:	Not reported
Responsible Party Contact:	Not reported
Responsible Party Title:	Not reported
Responsible Party Phone:	Not reported
Responsible Party Street:	Not reported
Responsible Party County:	Not reported
Responsible Party City,St,Zip:	Not reported
Memo. Of Understanding:	Not reported
Drill/trng Exercise:	Not reported
Hazardous:	Not reported
Name:	Not reported
Address:	1900 HAYES AVE
City,State,Zip:	CAMDEN CITY, NJ 08101
Facility Type:	Commercial
Facility Phone:	Not reported
Incident Date:	02/15/2014
Incident Time:	Not reported
Trenton Dispatch Log Number:	514002
Case Number:	14-04-25-1621-23
Date Received:	04/25/2014
Nature of Incident:	Not reported
Operator:	Not reported
Incident Type:	Groundwater Cont
Incident Location:	MAGNETIC METALS CORP
Location:	Not reported
Other Location:	Not reported
Contact Name:	Not reported

Map ID
Direction
Distance
Elevation

MAP FINDINGS

Site

Database(s)

EDR ID Number
EPA ID Number

MAGNETIC METALS (Continued)

S117240200

Caller Name:	Not reported
Caller Title:	Not reported
Caller Address:	Not reported
Caller City,St,Zip:	Not reported
Caller Telephone:	Not reported
Substance(s):	Not reported
Substance Type:	Not reported
Substance Identity:	Not reported
CAS Number:	Not reported
A310 Letter:	Not reported
TCPA Chemical:	Not reported
Hazrds Material:	Not reported
COMU:	Not reported
Ref. Code:	Not reported
Amt Released:	Not reported
Contained:	Not reported
Release Type:	Not reported
Release VE:	Not reported
Injuries:	No
Public Exposure:	No
Facility Evacuation:	No
Police at Scene:	No
Firemen at Scene:	No
Contamination of:	Not reported
Receiving Water:	Not reported
Status at Spill:	Not reported
NJ Spill Date:	Not reported
NJ Spill Time:	Not reported
NJ Spill Name:	Not reported
NJ Spill Title:	Not reported
NJ Spill Phone:	Not reported
Other Date:	Not reported
Other Time:	Not reported
Other Name:	Not reported
Other Title:	Not reported
Other Telephone:	Not reported
Public Evacuation:	No
Assistance Requested:	Not reported
Wind Direction/Speed:	Not reported
Local Municipality Notified:	Not reported
Local Municipality Name:	Not reported
Local Municipality Title:	Not reported
Local Municipality Telephone:	Not reported
Local Municipality Date:	Not reported
Local Municipality Time:	Not reported
Incident Description:	Not reported
Incident Name:	Not reported
Incident Referred To:	Not reported
Incident Region:	Not reported
Incident Telephone:	Not reported
Incident Date:	Not reported
Incident time:	Not reported
Incident ITM:	Not reported
Comments:	Not reported
Date A310 Letter Printed:	Not reported
Date Local Authority Was Notified:	Not reported
Date Updated:	Not reported

Map ID
Direction
Distance
Elevation

MAP FINDINGS

Site

Database(s)

EDR ID Number
EPA ID Number

MAGNETIC METALS (Continued)

S117240200

Date Report Faxed to Local Authority: Not reported
Local Authority Notification Date: Not reported
Rep Receive Date: 04/25/2014
Reporter Type: Other
Reporter Name: REDACTED
Reporter Title: REDACTED
Reporter Org: REDACTED
Reporter Address: Not reported
Reporter City,St,Zip: Not reported
Reporter County: Not reported
Incident Status: Continuous
Incident Category Source: Other
Incident Source Name: UNKNOWN
Incident Source Address: Not reported
Incident Source Address 2: Not reported
Incident Source City,St,Zip: NJ
Incident Source County: Not reported
DEP Requested: No
Confidential: Not reported
Notify Type: Not reported
Road Closed: Not reported
Direction: Not reported
Responsible Party: Not reported
Responsible Party Name: Not reported
Responsible Party Contact: Not reported
Responsible Party Title: Not reported
Responsible Party Phone: Not reported
Responsible Party Street: Not reported
Responsible Party County: Not reported
Responsible Party City,St,Zip: Not reported
Memo. Of Understanding: Not reported
Drill/trng Exercise: Not reported
Hazardous: Not reported

Name: Not reported
Address: 1900 HAYES AVE
City,State,Zip: CAMDEN CITY, NJ 08103
Facility Type: Commercial
Facility Phone: Not reported
Incident Date: 01/02/2019
Incident Time: Not reported
Trenton Dispatch Log Number: 700867
Case Number: 19-01-02-1421-00
Date Received: 01/02/2019
Nature of Incident: Not reported
Operator: Not reported
Incident Type: IEC
Incident Location: MAGNETIC METALS CORP
Location: Not reported
Other Location: Not reported
Contact Name: Not reported
Caller Name: Not reported
Caller Title: Not reported
Caller Address: Not reported
Caller City,St,Zip: Not reported
Caller Telephone: Not reported
Substance(s): Not reported

Map ID
Direction
Distance
Elevation

MAP FINDINGS

Site

Database(s)

EDR ID Number
EPA ID Number

MAGNETIC METALS (Continued)

S117240200

Substance Type:	Not reported
Substance Identity:	Not reported
CAS Number:	Not reported
A310 Letter:	Not reported
TCPA Chemical:	Not reported
Hazrds Material:	Not reported
COMU:	Not reported
Ref. Code:	Not reported
Amt Released:	Not reported
Contained:	Not reported
Release Type:	Not reported
Release VE:	Not reported
Injuries:	No
Public Exposure:	No
Facility Evacuation:	No
Police at Scene:	No
Firemen at Scene:	No
Contamination of:	Not reported
Receiving Water:	Not reported
Status at Spill:	Not reported
NJ Spill Date:	Not reported
NJ Spill Time:	Not reported
NJ Spill Name:	Not reported
NJ Spill Title:	Not reported
NJ Spill Phone:	Not reported
Other Date:	Not reported
Other Time:	Not reported
Other Name:	Not reported
Other Title:	Not reported
Other Telephone:	Not reported
Public Evacuation:	No
Assistance Requested:	Not reported
Wind Direction/Speed:	Not reported
Local Municipality Notified:	Not reported
Local Municipality Name:	Not reported
Local Municipality Title:	Not reported
Local Municipality Telephone:	Not reported
Local Municipality Date:	Not reported
Local Municipality Time:	Not reported
Incident Description:	Not reported
Incident Name:	Not reported
Incident Referred To:	Not reported
Incident Region:	Not reported
Incident Telephone:	Not reported
Incident Date:	Not reported
Incident time:	Not reported
Incident ITM:	Not reported
Comments:	Not reported
Date A310 Letter Printed:	Not reported
Date Local Authority Was Notified:	Not reported
Date Updated:	Not reported
Date Report Faxed to Local Authority:	Not reported
Local Authority Notification Date:	Not reported
Rep Receive Date:	01/02/2019
Reporter Type:	Other
Reporter Name:	REDACTED
Reporter Title:	REDACTED

Map ID
Direction
Distance
Elevation

MAP FINDINGS

Site

Database(s)

EDR ID Number
EPA ID Number

MAGNETIC METALS (Continued)

S117240200

Reporter Org:	REDATED
Reporter Address:	Not reported
Reporter City,St,Zip:	Not reported
Reporter County:	Not reported
Incident Status:	Continuous
Incident Category Source:	Other
Incident Source Name:	MAGNETIC METALS CORP
Incident Source Address:	1900 HAYES AVE
Incident Source Address 2:	Not reported
Incident Source City,St,Zip:	Camden City, NJ 08103
Incident Source County:	Camden
DEP Requested:	Yes
Confidential:	Not reported
Notify Type:	Not reported
Road Closed:	Not reported
Direction:	Not reported
Responsible Party:	Not reported
Responsible Party Name:	Not reported
Responsible Party Contact:	Not reported
Responsible Party Title:	Not reported
Responsible Party Phone:	Not reported
Responsible Party Street:	Not reported
Responsible Party County:	Not reported
Responsible Party City,St,Zip:	Not reported
Memo. Of Understanding:	Not reported
Drill/trng Exercise:	Not reported
Hazardous:	Not reported
Name:	Not reported
Address:	1900 HAYES AVE
City,State,Zip:	CAMDEN CITY, NJ 08103
Facility Type:	Commercial
Facility Phone:	Not reported
Incident Date:	01/02/2019
Incident Time:	Not reported
Trenton Dispatch Log Number:	700880
Case Number:	19-01-02-1515-42
Date Received:	01/02/2019
Nature of Incident:	Not reported
Operator:	Not reported
Incident Type:	IEC
Incident Location:	MAGNETIC METALS CORP PI# 025906
Location:	Not reported
Other Location:	Not reported
Contact Name:	FRANK RANEIRO, PRESIDENT
Caller Name:	Not reported
Caller Title:	Not reported
Caller Address:	Not reported
Caller City,St,Zip:	Not reported
Caller Telephone:	Not reported
Substance(s):	Not reported
Substance Type:	Not reported
Substance Identity:	Not reported
CAS Number:	Not reported
A310 Letter:	Not reported
TCPA Chemical:	Not reported
Hazrds Material:	Not reported

Map ID
Direction
Distance
Elevation

MAP FINDINGS

Site

Database(s)

EDR ID Number
EPA ID Number

MAGNETIC METALS (Continued)

S117240200

COMU:	Not reported
Ref. Code:	Not reported
Amt Released:	Not reported
Contained:	Not reported
Release Type:	Not reported
Release VE:	Not reported
Injuries:	No
Public Exposure:	No
Facility Evacuation:	No
Police at Scene:	No
Firemen at Scene:	No
Contamination of:	Not reported
Receiving Water:	Not reported
Status at Spill:	Not reported
NJ Spill Date:	Not reported
NJ Spill Time:	Not reported
NJ Spill Name:	Not reported
NJ Spill Title:	Not reported
NJ Spill Phone:	Not reported
Other Date:	Not reported
Other Time:	Not reported
Other Name:	Not reported
Other Title:	Not reported
Other Telephone:	Not reported
Public Evacuation:	No
Assistance Requested:	Not reported
Wind Direction/Speed:	Not reported
Local Municipality Notified:	Not reported
Local Municipality Name:	Not reported
Local Municipality Title:	Not reported
Local Municipality Telephone:	Not reported
Local Municipality Date:	Not reported
Local Municipality Time:	Not reported
Incident Description:	Not reported
Incident Name:	Not reported
Incident Referred To:	Not reported
Incident Region:	Not reported
Incident Telephone:	Not reported
Incident Date:	Not reported
Incident time:	Not reported
Incident ITM:	Not reported
Comments:	Not reported
Date A310 Letter Printed:	Not reported
Date Local Authority Was Notified:	Not reported
Date Updated:	Not reported
Date Report Faxed to Local Authority:	Not reported
Local Authority Notification Date:	Not reported
Rep Receive Date:	01/02/2019
Reporter Type:	Other
Reporter Name:	REDACTED
Reporter Title:	REDACTED
Reporter Org:	REDACTED
Reporter Address:	Not reported
Reporter City,St,Zip:	Not reported
Reporter County:	Not reported
Incident Status:	Terminated
Incident Category Source:	Other

Map ID
Direction
Distance
Elevation

MAP FINDINGS

Site

Database(s)

EDR ID Number
EPA ID Number

MAGNETIC METALS (Continued)

S117240200

Incident Source Name: MAGNETIC METALS CORP
Incident Source Address: 1900 HAYES AVE
Incident Source Address 2: Not reported
Incident Source City,St,Zip: Camden City, NJ 08103
Incident Source County: Camden
DEP Requested: No
Confidential: Not reported
Notify Type: Not reported
Road Closed: Not reported
Direction: Not reported
Responsible Party: Not reported
Responsible Party Name: Not reported
Responsible Party Contact: Not reported
Responsible Party Title: Not reported
Responsible Party Phone: Not reported
Responsible Party Street: Not reported
Responsible Party County: Not reported
Responsible Party City,St,Zip: Not reported
Memo. Of Understanding: Not reported
Drill/trng Exercise: Not reported
Hazardous: Not reported

NJ ISRA:

Name: MAGNETIC METALS
Address: 1900 HAYES AVE
City,State,Zip: CAMDEN CITY, NJ 08102
Pi Number: 025906
Action Number: Not reported
Title: E20170024 890920SP01 etal
Isra Trg: Finalized Date: Not reported
Start Date: 1989-08-31
Case Status: Assigned to Program
Case No: Not reported
Case Name: MAGNETIC METALS CORPORATION
Trigger Type: Cessation
Trigger Date: 2012-01-12

Name: MAGNETIC METALS
Address: 1900 HAYES AVE
City,State,Zip: CAMDEN CITY, NJ 08102
Pi Number: 025906
Action Number: Not reported
Title: E20170024 890920SP01 etal
Isra Trg: Finalized Date: Not reported
Start Date: 2012-05-08
Case Status: LSRP Oversight
Case No: Not reported
Case Name: MAGNETIC METALS CORPORATION
Trigger Type: Cessation
Trigger Date: 2012-01-12

Name: MAGNETIC METALS
Address: 1900 HAYES AVE
City,State,Zip: CAMDEN CITY, NJ 08102
Pi Number: 025906
Action Number: Not reported
Title: E20170024 890920SP01 etal

Map ID
Direction
Distance
Elevation

MAP FINDINGS

Site

Database(s)

EDR ID Number
EPA ID Number

MAGNETIC METALS (Continued)

S117240200

Isra Trg: Finalized Date Not reported
Start Date: 1989-08-31
Case Status: Assigned to Program
Case No: Not reported
Case Name: MAGNETIC METALS CORPORATION
Trigger Type: Property Sale
Trigger Date: 2012-01-12

Name: MAGNETIC METALS
Address: 1900 HAYES AVE
City,State,Zip: CAMDEN CITY, NJ 08102
Pi Number: 025906
Action Number: Not reported
Title: E20170024 890920SP01 etal

Isra Trg: Finalized Date Not reported
Start Date: 2012-05-08
Case Status: LSRP Oversight
Case No: Not reported
Case Name: MAGNETIC METALS CORPORATION
Trigger Type: Property Sale
Trigger Date: 2012-01-12

220
North
1/2-1
0.731 mi.
3860 ft.

LARRY'S PROFESSIONAL SERVICENTER
1799 RIVER AVE
CAMDEN CITY, NJ

NJ SHWS S109292272
N/A

Relative:
Lower
Actual:
17 ft.

SHWS:
Name: LARRY'S PROFESSIONAL SERVICENTER
Address: 1799 RIVER AVE
City,State,Zip: CAMDEN CITY, NJ
Site ID: 10370
Status: Active
Home Owner: Not reported
PI Number: 011355

Detail As Of April 2012:
X Coord Site: Not reported
X Coord PI: Not reported
Y Coord Site: Not reported
Y Coord PI: Not reported

Name: LARRY'S PROFESSIONAL SERVICENTER
Address: 1799 RIVER AVE
City,State,Zip: CAMDEN CITY, NJ
Site ID: 10370
Status: Active
Home Owner: No
PI Number: 011355

Detail As Of April 2012:
X Coord Site: Not reported
X Coord PI: Not reported
Y Coord Site: Not reported
Y Coord PI: Not reported

MAP FINDINGS

Map ID
Direction
Distance
Elevation

Site

Database(s)

EDR ID Number
EPA ID Number

BE221
NNW
1/2-1
0.733 mi.
3872 ft.

ADVERTISING PRINTING COMPANY INC
1590 PIERCE AVE
CAMDEN CITY, NJ

NJ SHWS **S109309403**
N/A

Site 1 of 3 in cluster BE

Relative:
Lower
Actual:
18 ft.

SHWS:
Name: ADVERTISING PRINTING COMPANY INC
Address: 1590 PIERCE AVE
City,State,Zip: CAMDEN CITY, NJ
Site ID: 76329
Status: Closed
Home Owner: No
PI Number: G000003180

Detail As Of April 2012:
X Coord Site: Not reported
X Coord PI: Not reported
Y Coord Site: Not reported
Y Coord PI: Not reported

222
ENE
1/2-1
0.742 mi.
3917 ft.

RESPOND INC (STOCKTON PRESCHOOL)
200 S 27TH ST
CAMDEN CITY, NJ

NJ SHWS **S125908119**
N/A

Relative:
Higher
Actual:
32 ft.

SHWS:
Name: RESPOND INC (STOCKTON PRESCHOOL)
Address: 200 S 27TH ST
City,State,Zip: CAMDEN CITY, NJ
Site ID: 360089
Status: Active
Home Owner: Not reported
PI Number: 445147

Detail As Of April 2012:
X Coord Site: Not reported
X Coord PI: Not reported
Y Coord Site: Not reported
Y Coord PI: Not reported

BC223
West
1/2-1
0.742 mi.
3917 ft.

EDUCATION & RESEARCH
401 HADDON AVE
CAMDEN CITY, NJ

NJ SHWS **S125904338**
N/A

Site 2 of 2 in cluster BC

Relative:
Higher
Actual:
19 ft.

SHWS:
Name: EDUCATION & RESEARCH
Address: 401 HADDON AVE
City,State,Zip: CAMDEN CITY, NJ
Site ID: 10390
Status: Active
Home Owner: Not reported
PI Number: 024223

Detail As Of April 2012:
X Coord Site: Not reported
X Coord PI: Not reported

Map ID
Direction
Distance
Elevation

MAP FINDINGS

Site

Database(s)

EDR ID Number
EPA ID Number

EDUCATION & RESEARCH (Continued)

S125904338

Y Coord Site: Not reported
Y Coord PI: Not reported

BF224
NNW
1/2-1
0.742 mi.
3919 ft.

FORMER HARRISON AVENUE LANDFILL
HARRISON AVE & STATE ST
CAMDEN CITY, NJ

NJ SHWS S121976702
N/A

Site 1 of 2 in cluster BF

Relative:
Lower

SHWS:
Name: FORMER HARRISON AVENUE LANDFILL
Address: HARRISON AVE & STATE ST
City,State,Zip: CAMDEN CITY, NJ
Site ID: 63786
Status: Active
Home Owner: No
PI Number: G000004459

Actual:
18 ft.

Detail As Of April 2012:
X Coord Site: 322500
X Coord PI: 322500
Y Coord Site: 409000
Y Coord PI: 409000

BF225
NNW
1/2-1
0.742 mi.
3919 ft.

FORMER HARRISON AVENUE LANDFILL
HARRISON AVE & E STATE ST
CAMDEN CITY, NJ

NJ SHWS S125904765
N/A

Site 2 of 2 in cluster BF

Relative:
Lower

SHWS:
Name: FORMER HARRISON AVENUE LANDFILL
Address: HARRISON AVE & E STATE ST
City,State,Zip: CAMDEN CITY, NJ
Site ID: 63786
Status: Active
Home Owner: Not reported
PI Number: G000004459

Actual:
18 ft.

Detail As Of April 2012:
X Coord Site: 322500
X Coord PI: 322500
Y Coord Site: 409000
Y Coord PI: 409000

BE226
NNW
1/2-1
0.743 mi.
3923 ft.

STEED SCRAP PAPER & METAL
1115 NORTH 16TH ST
CAMDEN CITY, NJ

NJ SHWS S125908891
N/A

Site 2 of 3 in cluster BE

Relative:
Lower

SHWS:
Name: STEED SCRAP PAPER & METAL
Address: 1115 NORTH 16TH ST
City,State,Zip: CAMDEN CITY, NJ
Site ID: 86293

Actual:
17 ft.

MAP FINDINGS

Map ID
Direction
Distance
Elevation

Site

Database(s)

EDR ID Number
EPA ID Number

STEED SCRAP PAPER & METAL (Continued)

S125908891

Status: Active
Home Owner: Not reported
PI Number: G000027436

Detail As Of April 2012:

X Coord Site: 323382
X Coord PI: 323382
Y Coord Site: 407343
Y Coord PI: 407343

**BE227
NNW
1/2-1
0.743 mi.
3923 ft.**

**STEED SCRAP PAPER & METAL
1115 NORTH 16TH ST
CAMDEN CITY, NJ**

NJ HWS RE-EVAL

**S108028745
N/A**

Site 3 of 3 in cluster BE

**Relative:
Lower
Actual:
17 ft.**

HWS RE-EVAL:
Facility Status: Assigned to RPIU. Under Investigation.
PI Number: G000027436
Category: Non-Homeowner

**228
SW
1/2-1
0.754 mi.
3980 ft.**

**PROVIDENCE PEDIATRIC MEDICAL DAYCARE
1000 ATLANTIC AVE
CAMDEN CITY, NJ**

NJ SHWS

**S125907828
N/A**

**Relative:
Higher
Actual:
23 ft.**

SHWS:
Name: PROVIDENCE PEDIATRIC MEDICAL DAYCARE
Address: 1000 ATLANTIC AVE
City,State,Zip: CAMDEN CITY, NJ
Site ID: 127290
Status: Active
Home Owner: Not reported
PI Number: 441931

Detail As Of April 2012:
X Coord Site: Not reported
X Coord PI: Not reported
Y Coord Site: Not reported
Y Coord PI: Not reported

**BG229
South
1/2-1
0.771 mi.
4072 ft.**

**P H C INDUSTRIES INC
1643 HADDON AVE
CAMDEN CITY, NJ**

NJ SHWS

**S125907430
N/A**

Site 1 of 3 in cluster BG

**Relative:
Higher
Actual:
24 ft.**

SHWS:
Name: P H C INDUSTRIES INC
Address: 1643 HADDON AVE
City,State,Zip: CAMDEN CITY, NJ
Site ID: 10379
Status: Active
Home Owner: Not reported
PI Number: 573217

Map ID
Direction
Distance
Elevation

MAP FINDINGS

Site

Database(s)

EDR ID Number
EPA ID Number

P H C INDUSTRIES INC (Continued)

S125907430

Detail As Of April 2012:

X Coord Site: Not reported
X Coord PI: Not reported
Y Coord Site: Not reported
Y Coord PI: Not reported

BG230
SSE
1/2-1
0.773 mi.
4084 ft.

RHC INDUSTRIES
1645 HADDON AVE
CAMDEN CITY, NJ
Site 2 of 3 in cluster BG

NJ SHWS S125908133
N/A

Relative:
Higher

SHWS:
Name: RHC INDUSTRIES
Address: 1645 HADDON AVE
City,State,Zip: CAMDEN CITY, NJ
Site ID: 10379
Status: Active
Home Owner: Not reported
PI Number: 476105

Actual:
24 ft.

Detail As Of April 2012:

X Coord Site: Not reported
X Coord PI: Not reported
Y Coord Site: Not reported
Y Coord PI: Not reported

BG231
SSE
1/2-1
0.780 mi.
4117 ft.

GALAXY AUTO SALES
1649 HADDON AVE
CAMDEN CITY, NJ
Site 3 of 3 in cluster BG

NJ SHWS S109293142
N/A

Relative:
Higher

SHWS:
Name: GALAXY AUTO SALES
Address: 1649 HADDON AVE
City,State,Zip: CAMDEN CITY, NJ
Site ID: 123753
Status: Closed
Home Owner: No
PI Number: 019086

Actual:
23 ft.

Detail As Of April 2012:

X Coord Site: Not reported
X Coord PI: Not reported
Y Coord Site: Not reported
Y Coord PI: Not reported

MAP FINDINGS

Map ID
 Direction
 Distance
 Elevation

Site

Database(s)

EDR ID Number
 EPA ID Number

232
North
1/2-1
0.796 mi.
4205 ft.

1906 RIVER ROAD
1906 RIVER RD
CAMDEN CITY, NJ 07304

NJ SHWS
NJ VCP
NJ BROWNFIELDS

S108518582
N/A

Relative:
Higher
Actual:
19 ft.

SHWS:
 Name: 1906 RIVER ROAD
 Address: 1906 RIVER RD
 City,State,Zip: CAMDEN CITY, NJ
 Site ID: 224446
 Status: Active
 Home Owner: Not reported
 PI Number: 292967

Detail As Of April 2012:
 X Coord Site: Not reported
 X Coord PI: Not reported
 Y Coord Site: Not reported
 Y Coord PI: Not reported

Name: 1906 RIVER ROAD
 Address: 1906 RIVER RD
 City,State,Zip: CAMDEN CITY, NJ
 Site ID: 224446
 Status: Closed
 Home Owner: No
 PI Number: 292967

Detail As Of April 2012:
 X Coord Site: Not reported
 X Coord PI: Not reported
 Y Coord Site: Not reported
 Y Coord PI: Not reported

VCP:
 Incident Number: 06-07-22-0257-32
 MOA Execution Date: 04/03/2007
 Type Of Vcp File: CURRENT
 Pi Number: 292967
 Case Type(Case Type): MOA
 Case Contact: Department Not reported
 Case Contact Name: ARIJIT DE
 Case Contact: Organization CAMDEN REDEVELOPMENT AGENCY
 Case Contact: Address: Line1 520 MARKET ST- PO BOX 95120
 Case Contact: Address: Line2 ROOM 411 4TH FLOOR
 Case Contact: Address: Line3 Not reported
 Case Contact City,St,Zip: Camden, NJ 08101

BROWNFIELDS:
 Name: RIVER ROAD AFFORDABLE HOUSING (SITE F)
 Address: 1906 RIVER ROAD
 City,State,Zip: CAMDEN CITY, CAMDEN CITY 08105
 Price: Not reported
 Assessed Value: Less than \$250,000
 Property Size: 1 ? 2
 Annual Taxes: Not reported
 Representative Address: Not reported
 Representative City/State/Zip: Not reported

Map ID
Direction
Distance
Elevation

MAP FINDINGS

Site

Database(s)

EDR ID Number
EPA ID Number

1906 RIVER ROAD (Continued)

S108518582

Submitter Name: Not reported
Submitter Address1: Not reported
Submitter Address2: Not reported
Submitter City: Not reported
Submitter State: Not reported
Submitter Zip: Not reported
Submitter Email: Not reported
Submitter Phone: Not reported
Transaction Type: Not reported
Transfer Type: Not reported
Site Number: 1918
X Coordinate: Not reported
Y Coordinate: Not reported
Coord: 0:0
AutoID: Not reported
Ownership Type: Private
Ownership: Individual
PStatus: Pending Redevelopment
PI Number: Not reported
Owner Name: Larry Williams
Owner Address + Owner Street: 1799 River Avenue
Owner City: Camden
Owner State: NJ
Owner Zip Code: 08105
Owner County: Not reported
Owner Phone: 9999999999
Owner Fax: 9999999999
Owner Email: olsimpson@ci.camden.nj.us
Owner Organization: Not reported
Authorized Representative: Olivette Simpson
Auth Rep Relation to Owner: Camden Redevelopment Agency
Municipal Contact Name: Gin Cohen
Municipal Contact Street: 1 East Stow Road
Municipal Contact City: Martlon
Municipal Contact State: NJ
Municipal Contact Zip Code: 08053
Municipal Contact Phone: 8565963008
Municipal Contact Fax: 8567978956
Municipal Contact Email: gcohen@irrmgmt.com
Department: Michaels Development Company
Municipal Contact Title: Vice President
Contact Relation to Owner: Developer
Current Zoning: Mixed Use
Proposed Zoning: Mixed Use
Copy of Title Insurance: Yes
Block: 853 & 854
Lot: 66; 2,9,10,11,12,13,
Development Plan Completed: Yes
Market Study Completed: Yes
Current Activity: Inactive (out of use)
Current Operations: Block 853, Lot 66, is the site of a former gas station. It is now a cleared site.
Prior Operations: This site used to be a gas station.
Deed Restrictions: No
Easements: No
Buildings: 8
Condition of Buildings: Poor to Fair

Map ID
Direction
Distance
Elevation

MAP FINDINGS

Site

Database(s)

EDR ID Number
EPA ID Number

1906 RIVER ROAD (Continued)

S108518582

Square Footage:	Not reported
Total Buildable Space:	10,000sf
Lease Price:	Not reported
Tax Certificate:	No
Tax Lien:	No
Other Liens/Judgements:	No
Traffic Study:	No
Road Access:	2-Lane
Waterfront Access:	No
Airport Access:	No
Public Transportation Access:	Yes
Major Highway Name:	Route 30
Major Highway Interchange:	Not reported
Major Highway Miles Away:	Not reported
Local Highway Name:	Not reported
Local Highway Interchange:	Not reported
Local Highway Miles Away:	Not reported
Rail Type:	Commuter And Freight
Rail Name:	Not reported
Rail Station:	Not reported
Rail Miles Away:	Not reported
Public Water:	Yes
Electric:	Yes
Gas:	Yes
Public Sewer:	Yes
Telephone:	Yes
Cable:	Yes
Fiber Optics:	No
Wetlands:	No
Sensitive Ecosystems/Habitats:	No
Endangered Species:	No
Historic/Archeological Site:	No
100 Year Flood Plain:	No
500 Year Flood Plain:	No
Environmental Report Copies:	No
List Containing Site:	Not reported
Preliminary Assessment:	Unknown
Site Investigation:	Unknown
Remedial Investigation:	Unknown
Remedial Action Workplan:	Unknown
Voluntary Cleanup Program:	Unknown
Environmental Litigation:	Unknown
Remediation In Progress:	Unknown
Remediation Estimated Complete Date:	Not reported
Regulatory sign-off:	Unknown
Regulatory Sign-Off Description:	Not reported
Other Incentives:	No
Low Interest Rates:	No
HDSRF Grants:	No
TIF:	No
HDSRF Loans:	No
USA Loans:	No
USA Grants:	No
Designated Redevelopment Area:	No
Environmental Opportunity Zone:	No
Tax Rebate or Abatement:	No
Empowerment Zone (Federal):	No

Map ID
 Direction
 Distance
 Elevation

MAP FINDINGS

Site

Database(s)

EDR ID Number
 EPA ID Number

1906 RIVER ROAD (Continued)

S108518582

Urban Coordinating Council Neighborhood: No
 Enterprise Community (Federal): No
 Urban Enterprise Zone: No
 Additional Comments: River Road Affordable Housing (Site F) is the second of two developments that will provide 83 units of affordable replacement housing. The City of Camden is currently implementing a major redevelopment plan that will redevelop Camden's waterfront, transpo 4
 County_int_FK: 4
 Municipality_int_FK: 141
 Planning Area Designation: Planning Area 1
 Authorized Representative Email: Not reported
 Authorized Representative Phone: 9999999999
 General Comments: The Camden Redevelopment Agency is assembling parcels for development of replacement affordable housing. Two public housing sites are to be demolished. This second River Road site (Site F), is being developed on block 853 and 854, various lots. these p

BH233
WSW
1/2-1
0.812 mi.
4286 ft.

KIPP COOPER NORCROSS ACADEMY @ WHITTIER
740 CHESTNUT ST
CAMDEN CITY, NJ 08103
Site 1 of 2 in cluster BH

NJ SHWS S121091430
NJ LUST N/A
NJ ENG CONTROLS
NJ INST CONTROL

Relative:
Higher
Actual:
19 ft.

SHWS:
 Name: KIPP COOPER NORCROSS ACADEMY @ WHITTIER
 Address: 740 CHESTNUT ST
 City,State,Zip: CAMDEN CITY, NJ
 Site ID: 10383
 Status: Active
 Home Owner: Not reported
 PI Number: 023859

Detail As Of April 2012:
 X Coord Site: Not reported
 X Coord PI: Not reported
 Y Coord Site: Not reported
 Y Coord PI: Not reported

Name: KIPP COOPER NORCROSS ACADEMY @ WHITTIER
 Address: 740 CHESTNUT ST
 City,State,Zip: CAMDEN CITY, NJ
 Site ID: 10383
 Status: Closed
 Home Owner: No
 PI Number: 023859

Detail As Of April 2012:
 X Coord Site: Not reported
 X Coord PI: Not reported
 Y Coord Site: Not reported
 Y Coord PI: Not reported

LUST:
 Name: KIPP COOPER NORCROSS ACADEMY @ WHITTIER
 Address: 740 CHESTNUT ST
 City,State,Zip: CAMDEN CITY, NJ
 Case ID: 023859
 Activity Number: LSR180001

Map ID
Direction
Distance
Elevation

MAP FINDINGS

Site

Database(s)

EDR ID Number
EPA ID Number

KIPP COOPER NORCROSS ACADEMY @ WHITTIER (Continued)

S121091430

ENG CONTROLS:

Name: KIPP COOPER NORCROSS ACADEMY @ WHITTIER
Address: 740 CHESTNUT ST
Address 2: Not reported
City,State,Zip: CAMDEN CITY, NJ 08103
PI Number: 023859
PI Name: KIPP COOPER NORCROSS ACADEMY @ WHITTIER
DER Filed Date: 02/07/2018
DER Lifted Date: Not reported
DER Deed Usage (SI): Restricted
Deed Specific Requirement: Asphalt Cap
Deed Parameter Desc: Historic Fill
Deed Depth: 1
Entire Site Restricted: Yes
Property Block: Not reported
Property Lot: Not reported
X Coord: 320027
Y Coord: 400880

Name: KIPP COOPER NORCROSS ACADEMY @ WHITTIER
Address: 740 CHESTNUT ST
Address 2: Not reported
City,State,Zip: CAMDEN CITY, NJ 08103
PI Number: 023859
PI Name: KIPP COOPER NORCROSS ACADEMY @ WHITTIER
DER Filed Date: 02/07/2018
DER Lifted Date: Not reported
DER Deed Usage (SI): Restricted
Deed Specific Requirement: Concrete Cap
Deed Parameter Desc: Historic Fill
Deed Depth: 1
Entire Site Restricted: Yes
Property Block: Not reported
Property Lot: Not reported
X Coord: 320027
Y Coord: 400880

Name: KIPP COOPER NORCROSS ACADEMY @ WHITTIER
Address: 740 CHESTNUT ST
Address 2: Not reported
City,State,Zip: CAMDEN CITY, NJ 08103
PI Number: 023859
PI Name: KIPP COOPER NORCROSS ACADEMY @ WHITTIER
DER Filed Date: 02/07/2018
DER Lifted Date: Not reported
DER Deed Usage (SI): Restricted
Deed Specific Requirement: Slab
Deed Parameter Desc: Historic Fill
Deed Depth: 1
Entire Site Restricted: Yes
Property Block: Not reported
Property Lot: Not reported
X Coord: 320027
Y Coord: 400880

Name: KIPP COOPER NORCROSS ACADEMY @ WHITTIER
Address: 740 CHESTNUT ST

Map ID
Direction
Distance
Elevation

MAP FINDINGS

Site

Database(s)

EDR ID Number
EPA ID Number

KIPP COOPER NORCROSS ACADEMY @ WHITTIER (Continued)

S121091430

Address 2: Not reported
City,State,Zip: CAMDEN CITY, NJ 08103
PI Number: 023859
PI Name: KIPP COOPER NORCROSS ACADEMY @ WHITTIER
DER Filed Date: 02/07/2018
DER Lifted Date: Not reported
DER Deed Usage (SI): Restricted
Deed Specific Requirement: Soil
Deed Parameter Desc: Historic Fill
Deed Depth: 1
Entire Site Restricted: Yes
Property Block: Not reported
Property Lot: Not reported
X Coord: 320027
Y Coord: 400880

INST CONTROL:

Name: KIPP COOPER NORCROSS ACADEMY @ WHITTIER
Address: 740 CHESTNUT ST
Address 2: Not reported
City,State,Zip: CAMDEN CITY, NJ 08103
PI Number: 023859
PI Name: KIPP COOPER NORCROSS ACADEMY @ WHITTIER
Date Established: 03/06/2018
Date Closed/Lifted: Not reported
Intermediate Durations: Yes
CEA Duration: Not reported
CEA Case Track #: 167567
CEA Name: KIPP Cooper Norcross Academy
X Coord: 320027
Y Coord: 400880

CEA Descriptions (SI):

Historic Fill

**BI234
WNW
1/2-1
0.818 mi.
4321 ft.**

**NJ TRANSIT RIVER LINE CAMDEN COUNTY
MICKLE BLVD & HADDON AVE
CAMDEN CITY, NJ**

**NJ SHWS S111833564
N/A**

Site 1 of 2 in cluster BI

**Relative:
Higher
Actual:
19 ft.**

SHWS:
Name: NJ TRANSIT RIVER LINE CAMDEN COUNTY
Address: MICKLE BLVD & HADDON AVE
City,State,Zip: CAMDEN CITY, NJ
Site ID: 95132
Status: Active
Home Owner: No
PI Number: 569857

Detail As Of April 2012:

X Coord Site: 319293
X Coord PI: Not reported
Y Coord Site: 404580
Y Coord PI: Not reported

Map ID
Direction
Distance
Elevation

MAP FINDINGS

Site

Database(s)

EDR ID Number
EPA ID Number

BH235
WSW
1/2-1
0.824 mi.
4349 ft.

KIPP COOPER NORCROSS ACADEMY @ WHITTIER
726 740 CHESTNUT ST
CAMDEN CITY, NJ 08103
Site 2 of 2 in cluster BH

NJ SHWS
NJ LUST
NJ ENG CONTROLS
NJ INST CONTROL
NJ NJEMS
S121287863
N/A

Relative:
Higher
Actual:
19 ft.

SHWS:
Name: KIPP COOPER NORCROSS ACADEMY
Address: 726 740 CHESTNUT ST
City,State,Zip: CAMDEN CITY, NJ
Site ID: 594778
Status: Active
Home Owner: Not reported
PI Number: 747210

Detail As Of April 2012:
X Coord Site: Not reported
X Coord PI: Not reported
Y Coord Site: Not reported
Y Coord PI: Not reported

Name: KIPP COOPER NORCROSS ACADEMY
Address: 726 740 CHESTNUT ST
City,State,Zip: CAMDEN CITY, NJ
Site ID: 594778
Status: Active
Home Owner: No
PI Number: 747210

Detail As Of April 2012:
X Coord Site: Not reported
X Coord PI: Not reported
Y Coord Site: Not reported
Y Coord PI: Not reported

LUST:
Name: KIPP COOPER NORCROSS ACADEMY
Address: 726 740 CHESTNUT ST
City,State,Zip: CAMDEN CITY, NJ
Case ID: 747210
Activity Number: LSR170001

Name: KIPP COOPER NORCROSS ACADEMY @ WHITTIER
Address: 726 740 CHESTNUT ST
City,State,Zip: CAMDEN CITY, NJ
Case ID: 747210
Activity Number: LSR170001

ENG CONTROLS:
Name: KIPP COOPER NORCROSS ACADEMY
Address: 726 740 CHESTNUT ST
Address 2: 729 739 SYCAMORE ST
City,State,Zip: CAMDEN CITY, NJ 08103
PI Number: 747210
PI Name: KIPP COOPER NORCROSS ACADEMY
DER Filed Date: 03/07/2020
DER Lifted Date: Not reported
DER Deed Usage (SI): Restricted
Deed Specific Requirement: Lining

Map ID
Direction
Distance
Elevation

MAP FINDINGS

Site

Database(s)

EDR ID Number
EPA ID Number

KIPP COOPER NORCROSS ACADEMY @ WHITTIER (Continued)

S121287863

Deed Parameter Desc: Historic Fill
Deed Depth: 2
Entire Site Restricted: Yes
Property Block: 390
Property Lot: 12
X Coord: 319801
Y Coord: 400861

Name: KIPP COOPER NORCROSS ACADEMY
Address: 726 740 CHESTNUT ST
Address 2: 729 739 SYCAMORE ST
City,State,Zip: CAMDEN CITY, NJ 08103
PI Number: 747210
PI Name: KIPP COOPER NORCROSS ACADEMY
DER Filed Date: 03/07/2020
DER Lifted Date: Not reported
DER Deed Usage (SI): Restricted
Deed Specific Requirement: Lining
Deed Parameter Desc: Historic Fill
Deed Depth: 2
Entire Site Restricted: Yes
Property Block: 390
Property Lot: 14
X Coord: 319801
Y Coord: 400861

Name: KIPP COOPER NORCROSS ACADEMY
Address: 726 740 CHESTNUT ST
Address 2: 729 739 SYCAMORE ST
City,State,Zip: CAMDEN CITY, NJ 08103
PI Number: 747210
PI Name: KIPP COOPER NORCROSS ACADEMY
DER Filed Date: 03/07/2020
DER Lifted Date: Not reported
DER Deed Usage (SI): Restricted
Deed Specific Requirement: Lining
Deed Parameter Desc: Historic Fill
Deed Depth: 2
Entire Site Restricted: Yes
Property Block: 390
Property Lot: 15
X Coord: 319801
Y Coord: 400861

Name: KIPP COOPER NORCROSS ACADEMY
Address: 726 740 CHESTNUT ST
Address 2: 729 739 SYCAMORE ST
City,State,Zip: CAMDEN CITY, NJ 08103
PI Number: 747210
PI Name: KIPP COOPER NORCROSS ACADEMY
DER Filed Date: 03/07/2020
DER Lifted Date: Not reported
DER Deed Usage (SI): Restricted
Deed Specific Requirement: Lining
Deed Parameter Desc: Historic Fill
Deed Depth: 2
Entire Site Restricted: Yes

Map ID
Direction
Distance
Elevation

MAP FINDINGS

Site

Database(s)

EDR ID Number
EPA ID Number

KIPP COOPER NORCROSS ACADEMY @ WHITTIER (Continued)

S121287863

Property Block: 390
Property Lot: 16
X Coord: 319801
Y Coord: 400861

Name: KIPP COOPER NORCROSS ACADEMY
Address: 726 740 CHESTNUT ST
Address 2: 729 739 SYCAMORE ST
City,State,Zip: CAMDEN CITY, NJ 08103
PI Number: 747210
PI Name: KIPP COOPER NORCROSS ACADEMY
DER Filed Date: 03/07/2020
DER Lifted Date: Not reported
DER Deed Usage (SI): Restricted
Deed Specific Requirement: Lining
Deed Parameter Desc: Historic Fill
Deed Depth: 2
Entire Site Restricted: Yes
Property Block: 390
Property Lot: 30
X Coord: 319801
Y Coord: 400861

Name: KIPP COOPER NORCROSS ACADEMY
Address: 726 740 CHESTNUT ST
Address 2: 729 739 SYCAMORE ST
City,State,Zip: CAMDEN CITY, NJ 08103
PI Number: 747210
PI Name: KIPP COOPER NORCROSS ACADEMY
DER Filed Date: 03/07/2020
DER Lifted Date: Not reported
DER Deed Usage (SI): Restricted
Deed Specific Requirement: Lining
Deed Parameter Desc: Historic Fill
Deed Depth: 2
Entire Site Restricted: Yes
Property Block: 390
Property Lot: 32
X Coord: 319801
Y Coord: 400861

Name: KIPP COOPER NORCROSS ACADEMY
Address: 726 740 CHESTNUT ST
Address 2: 729 739 SYCAMORE ST
City,State,Zip: CAMDEN CITY, NJ 08103
PI Number: 747210
PI Name: KIPP COOPER NORCROSS ACADEMY
DER Filed Date: 03/07/2020
DER Lifted Date: Not reported
DER Deed Usage (SI): Restricted
Deed Specific Requirement: Lining
Deed Parameter Desc: Historic Fill
Deed Depth: 2
Entire Site Restricted: Yes
Property Block: 390
Property Lot: 99
X Coord: 319801

Map ID
Direction
Distance
Elevation

MAP FINDINGS

Site

Database(s)

EDR ID Number
EPA ID Number

KIPP COOPER NORCROSS ACADEMY @ WHITTIER (Continued)

S121287863

Y Coord: 400861

Name: KIPP COOPER NORCROSS ACADEMY
Address: 726 740 CHESTNUT ST
Address 2: 729 739 SYCAMORE ST
City,State,Zip: CAMDEN CITY, NJ 08103
PI Number: 747210
PI Name: KIPP COOPER NORCROSS ACADEMY
DER Filed Date: 03/07/2020
DER Lifted Date: Not reported
DER Deed Usage (SI): Restricted
Deed Specific Requirement: Lining
Deed Parameter Desc: Historic Fill
Deed Depth: 2
Entire Site Restricted: Yes
Property Block: 391
Property Lot: 9
X Coord: 319801
Y Coord: 400861

Name: KIPP COOPER NORCROSS ACADEMY
Address: 726 740 CHESTNUT ST
Address 2: 729 739 SYCAMORE ST
City,State,Zip: CAMDEN CITY, NJ 08103
PI Number: 747210
PI Name: KIPP COOPER NORCROSS ACADEMY
DER Filed Date: 03/07/2020
DER Lifted Date: Not reported
DER Deed Usage (SI): Restricted
Deed Specific Requirement: Soil
Deed Parameter Desc: Historic Fill
Deed Depth: 2
Entire Site Restricted: Yes
Property Block: 390
Property Lot: 12
X Coord: 319801
Y Coord: 400861

Name: KIPP COOPER NORCROSS ACADEMY
Address: 726 740 CHESTNUT ST
Address 2: 729 739 SYCAMORE ST
City,State,Zip: CAMDEN CITY, NJ 08103
PI Number: 747210
PI Name: KIPP COOPER NORCROSS ACADEMY
DER Filed Date: 03/07/2020
DER Lifted Date: Not reported
DER Deed Usage (SI): Restricted
Deed Specific Requirement: Soil
Deed Parameter Desc: Historic Fill
Deed Depth: 2
Entire Site Restricted: Yes
Property Block: 390
Property Lot: 14
X Coord: 319801
Y Coord: 400861

Name: KIPP COOPER NORCROSS ACADEMY

Map ID
Direction
Distance
Elevation

MAP FINDINGS

Site

Database(s)

EDR ID Number
EPA ID Number

KIPP COOPER NORCROSS ACADEMY @ WHITTIER (Continued)

S121287863

Address: 726 740 CHESTNUT ST
Address 2: 729 739 SYCAMORE ST
City,State,Zip: CAMDEN CITY, NJ 08103
PI Number: 747210
PI Name: KIPP COOPER NORCROSS ACADEMY
DER Filed Date: 03/07/2020
DER Lifted Date: Not reported
DER Deed Usage (SI): Restricted
Deed Specific Requirement: Soil
Deed Parameter Desc: Historic Fill
Deed Depth: 2
Entire Site Restricted: Yes
Property Block: 390
Property Lot: 15
X Coord: 319801
Y Coord: 400861

[Click this hyperlink](#) while viewing on your computer to access
6 additional NJ ENG: record(s) in the EDR Site Report.

INST CONTROL:

Name: KIPP COOPER NORCROSS ACADEMY
Address: 726 740 CHESTNUT ST
Address 2: 729 739 SYCAMORE ST
City,State,Zip: CAMDEN CITY, NJ 08103
PI Number: 747210
PI Name: KIPP COOPER NORCROSS ACADEMY
Date Established: 04/15/2021
Date Closed/Lifted: Not reported
Intermediate Durations: No
CEA Duration: 5
CEA Case Track #: Not reported
CEA Name: KIPP Cooper Norcross Academy
X Coord: 319801
Y Coord: 400861

CEA Descriptions (SI):

Methylnaphthalene (1-)
Synthetic Organic Chemicals - Non Carcinogen [Total]
Historic Fill

NJEMS:

Name: KIPP COOPER NORCROSS ACADEMY @ WHITTIER
Address: 726 740 CHESTNUT ST
City,State,Zip: CAMDEN CITY, NJ 08103
Site Id: 594778
Municipality: CAMDEN CITY
Municipality Name From Spatial Overlay: CAMDEN CITY
GNIS Civil Code For Municipality: 885177
Municipal Code (NJ-1040): 0408
X Coord: 319801
Y Coord: 400861
Coord System: NJ STATE PLANE (NAD83) - USFEET
Coord Type: Digital Image
Coord Origin: DEP-Program
State Standard Numeric Code From Spatial Overlay: 0408

Map ID
Direction
Distance
Elevation

MAP FINDINGS

Site

Database(s)

EDR ID Number
EPA ID Number

KIPP COOPER NORCROSS ACADEMY @ WHITTIER (Continued)

S121287863

Unique Feature Number For Municipality From Spatial Overlay: 3400710000
Eleven Digit Hydrologic Unit Code From Spatial Overlay: 02040202120
Fourteen Digit Hydrologic Unit Code From Spatial Overlay: 02040202120090
Watershed Management Area Number From Spatial Overlay: 18
Watershed Management Area Name From Spatial Overlay: Lower Delaware
Water Region Code From Spatial Overlay: 5
Water Region Name From Spatial Overlay: Lower Delaware
Sub Watershed Name From Overlay: Newton Creek (LDRV-Kaighn Ave to LT Ck)
Watershed Name From Spatial Overlay: Woodbury / Big Timber / Newton Creeks

236
SSE
1/2-1
0.828 mi.
4373 ft.

P H C INDUSTRIES INC
1675 1677 HADDON AVE
CAMDEN CITY, NJ 08103

NJ SHWS S121974431
NJ INST CONTROL N/A

Relative:
Higher
Actual:
21 ft.

SHWS:
Name: P H C INDUSTRIES INC
Address: 1675 1677 HADDON AVE
City,State,Zip: CAMDEN CITY, NJ
Site ID: 10379
Status: Active
Home Owner: Not reported
PI Number: 032952

Detail As Of April 2012:
X Coord Site: Not reported
X Coord PI: Not reported
Y Coord Site: Not reported
Y Coord PI: Not reported

Name: P H C INDUSTRIES INC
Address: 1675 1677 HADDON AVE
City,State,Zip: CAMDEN CITY, NJ
Site ID: 10379
Status: Active
Home Owner: No
PI Number: 032952

Detail As Of April 2012:
X Coord Site: Not reported
X Coord PI: Not reported
Y Coord Site: Not reported
Y Coord PI: Not reported

INST CONTROL:
Name: P H C INDUSTRIES INC
Address: 1675 1677 HADDON AVE
Address 2: 1687 1689 HADDON AVE FORMERLY
City,State,Zip: CAMDEN CITY, NJ 08103
PI Number: 032952
PI Name: P H C INDUSTRIES INC
Date Established: 03/08/2018
Date Closed/Lifted: Not reported
Intermediate Durations: No
CEA Duration: 45
CEA Case Track #: 135912
CEA Name: P H C INDUSTRIES INC

Map ID
Direction
Distance
Elevation

MAP FINDINGS

Site

Database(s)

EDR ID Number
EPA ID Number

P H C INDUSTRIES INC (Continued)

S121974431

X Coord: 325600
Y Coord: 398091

CEA Descriptions (SI):
Trichloroethylene
Tetrachloroethylene

237
WNW
1/2-1
0.832 mi.
4393 ft.

808 MARKET STREET
808 MARKET ST
CAMDEN CITY, NJ 08102

NJ SHWS **U003947724**
NJ UST **N/A**
NJ ENG CONTROLS

Relative:
Higher
Actual:
19 ft.

SHWS:
Name: 808 MARKET STREET
Address: 808 MARKET ST
City,State,Zip: CAMDEN CITY, NJ
Site ID: 147920
Status: Closed
Home Owner: No
PI Number: 195462

Detail As Of April 2012:
X Coord Site: Not reported
X Coord PI: Not reported
Y Coord Site: Not reported
Y Coord PI: Not reported

UST:
Facility ID: 195462

Contact:
Owner Name: LORETTA ECKER
Organization: FRONTIER PARTNERS LP
Contact Type(UST Reg): Facility Operator
Contact Address (UST Reg): C/O ELYSIAN PARTNERS LP
Contact Address 2 (UST Reg): 20 ERFORD RD
Conact City,St,Zip (UST Reg): LEMOYNE, PA 17043

Owner Name: LORETTA ECKER
Organization: FRONTIER PARTNERS LP
Contact Type(UST Reg): Tank Owner
Contact Address (UST Reg): C/O ELYSIAN PARTNERS LP
Contact Address 2 (UST Reg): 20 ERFORD RD
Conact City,St,Zip (UST Reg): LEMOYNE, PA 17043

Tanks:
Tank Id: TANK-2
Tank Number: 1
Tank Status: Removed
Tank Status Date: 07/08/2003
Install Date: 01/01/1944
Tank Contents: Heating Oil (No. 4)
Tank Size: 7500
Tank Compliance: No

Map ID
Direction
Distance
Elevation

MAP FINDINGS

Site

Database(s)

EDR ID Number
EPA ID Number

808 MARKET STREET (Continued)

U003947724

Overfill: Not reported
Compliance Monitoring?: No
Overfill Protection: Not reported
Spill Containment: Not reported
Tank Wellhead Protection: Not reported
Tank/Pipe Construction Type: Tank Bare steel
Tank/Pipe Construction Type: Pipe Bare steel
Tank/Pipe Monitor: Pipe None
Tank/Pipe Monitor: Tank Manual Tank Gauging

ENG CONTROLS:

Name: 808 MARKET STREET
Address: 808 MARKET ST
Address 2: 805 815 FEDERAL ST
City,State,Zip: CAMDEN CITY, NJ 08102
PI Number: 195462
PI Name: 808 MARKET STREET
DER Filed Date: 04/14/2016
DER Lifted Date: Not reported
DER Deed Usage (SI): Restricted
Deed Specific Requirement: Asphalt Cap
Deed Parameter Desc: Benzo(a)anthracene
Deed Depth: 0.5
Entire Site Restricted: No
Property Block: 133
Property Lot: 56
X Coord: 319382.90
Y Coord: 405246.05

Name: 808 MARKET STREET
Address: 808 MARKET ST
Address 2: 805 815 FEDERAL ST
City,State,Zip: CAMDEN CITY, NJ 08102
PI Number: 195462
PI Name: 808 MARKET STREET
DER Filed Date: 04/14/2016
DER Lifted Date: Not reported
DER Deed Usage (SI): Restricted
Deed Specific Requirement: Asphalt Cap
Deed Parameter Desc: Benzo(a)pyrene
Deed Depth: 0.5
Entire Site Restricted: No
Property Block: 133
Property Lot: 56
X Coord: 319382.90
Y Coord: 405246.05

Name: 808 MARKET STREET
Address: 808 MARKET ST
Address 2: 805 815 FEDERAL ST
City,State,Zip: CAMDEN CITY, NJ 08102
PI Number: 195462
PI Name: 808 MARKET STREET
DER Filed Date: 04/14/2016
DER Lifted Date: Not reported
DER Deed Usage (SI): Restricted
Deed Specific Requirement: Asphalt Cap

Map ID
Direction
Distance
Elevation

MAP FINDINGS

Site

Database(s)

EDR ID Number
EPA ID Number

808 MARKET STREET (Continued)

U003947724

Deed Parameter Desc: Benzo(b)fluoranthene
Deed Depth: 0.5
Entire Site Restricted: No
Property Block: 133
Property Lot: 56
X Coord: 319382.90
Y Coord: 405246.05

Name: 808 MARKET STREET
Address: 808 MARKET ST
Address 2: 805 815 FEDERAL ST
City,State,Zip: CAMDEN CITY, NJ 08102
PI Number: 195462
PI Name: 808 MARKET STREET
DER Filed Date: 04/14/2016
DER Lifted Date: Not reported
DER Deed Usage (SI): Restricted
Deed Specific Requirement: Asphalt Cap
Deed Parameter Desc: Mercury
Deed Depth: 0.5
Entire Site Restricted: No
Property Block: 133
Property Lot: 56
X Coord: 319382.90
Y Coord: 405246.05

**238
NW
1/2-1
0.836 mi.
4416 ft.**

**CORNELIUS MARTIN PARK
562 NORTH 10TH STREET
CAMDEN CITY, NJ**

**NJ SHWS S127505151
NJ Release N/A**

**Relative:
Higher
Actual:
19 ft.**

SHWS:
Name: CORNELIUS MARTIN PARK
Address: 562 NORTH 10TH STREET
City,State,Zip: CAMDEN CITY, NJ
Site ID: 668620
Status: Active
Home Owner: Not reported
PI Number: 935711

Detail As Of April 2012:

X Coord Site: Not reported
X Coord PI: Not reported
Y Coord Site: Not reported
Y Coord PI: Not reported

NJ Release:

Name: Not reported
Address: 562 NORTH 10TH STREET
City,State,Zip: CAMDEN CITY, NJ 8103
Facility Type: Other
Facility Phone: Not reported
Incident Date: 03/11/2021
Incident Time: Not reported
Trenton Dispatch Log Number: 784045
Case Number: 21-03-18-1026-22
Date Received: 03/18/2021

Map ID
Direction
Distance
Elevation

MAP FINDINGS

Site

Database(s)

EDR ID Number
EPA ID Number

CORNELIUS MARTIN PARK (Continued)

S127505151

Nature of Incident:	Not reported
Operator:	Not reported
Incident Type:	Soil Contamination
Incident Location:	in the area of
Location:	Not reported
Other Location:	Not reported
Contact Name:	Maggie McCanns Johns
Caller Name:	Not reported
Caller Title:	Not reported
Caller Address:	Not reported
Caller City,St,Zip:	Not reported
Caller Telephone:	Not reported
Substance(s):	Not reported
Substance Type:	Not reported
Substance Identity:	Not reported
CAS Number:	Not reported
A310 Letter:	Not reported
TCPA Chemical:	Not reported
Hazrds Material:	Not reported
COMU:	Not reported
Ref. Code:	Not reported
Amt Released:	Not reported
Contained:	Not reported
Release Type:	Not reported
Release VE:	Not reported
Injuries:	No
Public Exposure:	No
Facility Evacuation:	No
Police at Scene:	No
Firemen at Scene:	No
Contamination of:	Not reported
Receiving Water:	Not reported
Status at Spill:	Not reported
NJ Spill Date:	Not reported
NJ Spill Time:	Not reported
NJ Spill Name:	Not reported
NJ Spill Title:	Not reported
NJ Spill Phone:	Not reported
Other Date:	Not reported
Other Time:	Not reported
Other Name:	Not reported
Other Title:	Not reported
Other Telephone:	Not reported
Public Evacuation:	No
Assistance Requested:	Not reported
Wind Direction/Speed:	Not reported
Local Municipality Notified:	Not reported
Local Municipality Name:	Not reported
Local Municipality Title:	Not reported
Local Municipality Telephone:	Not reported
Local Municipality Date:	Not reported
Local Municipality Time:	Not reported
Incident Description:	Not reported
Incident Name:	Not reported
Incident Referred To:	Not reported
Incident Region:	Not reported
Incident Telephone:	Not reported

Map ID
Direction
Distance
Elevation

MAP FINDINGS

Site

Database(s)

EDR ID Number
EPA ID Number

CORNELIUS MARTIN PARK (Continued)

S127505151

Incident Date: Not reported
Incident time: Not reported
Incident ITM: Not reported
Comments: Not reported
Date A310 Letter Printed: Not reported
Date Local Authority Was Notified: Not reported
Date Updated: Not reported
Date Report Faxed to Local Authority: Not reported
Local Authority Notification Date: Not reported
Rep Receive Date: 03/18/2021
Reporter Type: Mobile App - Citizen
Reporter Name: REDACTED
Reporter Title: REDACTED
Reporter Org: REDACTED
Reporter Address: Not reported
Reporter City,St,Zip: Not reported
Reporter County: Not reported
Incident Status: Terminated
Incident Category Source: Other
Incident Source Name: Camden County Parks Department
Incident Source Address: 1301 Park Boulevard
Incident Source Address 2: Not reported
Incident Source City,St,Zip: Cherry Hill Twp, NJ 08002
Incident Source County: Camden
DEP Requested: No
Confidential: Not reported
Notify Type: Not reported
Road Closed: Not reported
Direction: Not reported
Responsible Party: Not reported
Responsible Party Name: Not reported
Responsible Party Contact: Not reported
Responsible Party Title: Not reported
Responsible Party Phone: Not reported
Responsible Party Street: Not reported
Responsible Party County: Not reported
Responsible Party City,St,Zip: Not reported
Memo. Of Understanding: Not reported
Drill/trng Exercise: Not reported
Hazardous: Not reported

239
WNW
1/2-1
0.837 mi.
4421 ft.

J E BRENNEMAN & CO
800 840 COOPER ST
CAMDEN CITY, NJ 08202

NJ SHWS S121485972
NJ LUST N/A
NJ ENG CONTROLS
NJ INST CONTROL

Relative:
Higher
Actual:
19 ft.

SHWS:
Name: J E BRENNEMAN & CO
Address: 800 840 COOPER ST
City,State,Zip: CAMDEN CITY, NJ
Site ID: 43279
Status: Closed
Home Owner: No
PI Number: 005146

Detail As Of April 2012:
X Coord Site: Not reported

Map ID
Direction
Distance
Elevation

MAP FINDINGS

Site

Database(s)

EDR ID Number
EPA ID Number

J E BRENNEMAN & CO (Continued)

S121485972

X Coord PI: Not reported
Y Coord Site: Not reported
Y Coord PI: Not reported

LUST:

Name: J E BRENNEMAN & CO
Address: 800 840 COOPER ST
City,State,Zip: CAMDEN CITY, NJ
Case ID: 005146
Activity Number: LSR110001

ENG CONTROLS:

Name: J E BRENNEMAN & CO
Address: 800 840 COOPER ST
Address 2: 800 HUDSON SQ FORMERLY
City,State,Zip: CAMDEN CITY, NJ 08202
PI Number: 005146
PI Name: J E BRENNEMAN & CO
DER Filed Date: 11/18/2014
DER Lifted Date: Not reported
DER Deed Usage (SI): Restricted
Deed Specific Requirement: Asphalt Cap
Deed Parameter Desc: Benzene
Deed Depth: 10
Entire Site Restricted: No
Property Block: 130
Property Lot: 101
X Coord: 319714
Y Coord: 405669

Name: J E BRENNEMAN & CO
Address: 800 840 COOPER ST
Address 2: 800 HUDSON SQ FORMERLY
City,State,Zip: CAMDEN CITY, NJ 08202
PI Number: 005146
PI Name: J E BRENNEMAN & CO
DER Filed Date: 11/18/2014
DER Lifted Date: Not reported
DER Deed Usage (SI): Restricted
Deed Specific Requirement: Asphalt Cap
Deed Parameter Desc: Benzo(a)anthracene
Deed Depth: 10
Entire Site Restricted: No
Property Block: 130
Property Lot: 101
X Coord: 319714
Y Coord: 405669

Name: J E BRENNEMAN & CO
Address: 800 840 COOPER ST
Address 2: 800 HUDSON SQ FORMERLY
City,State,Zip: CAMDEN CITY, NJ 08202
PI Number: 005146
PI Name: J E BRENNEMAN & CO
DER Filed Date: 11/18/2014
DER Lifted Date: Not reported

Map ID
Direction
Distance
Elevation

MAP FINDINGS

Site

Database(s)

EDR ID Number
EPA ID Number

J E BRENNEMAN & CO (Continued)

S121485972

DER Deed Usage (SI): Restricted
Deed Specific Requirement: Asphalt Cap
Deed Parameter Desc: Benzo(a)pyrene
Deed Depth: 10
Entire Site Restricted: No
Property Block: 130
Property Lot: 101
X Coord: 319714
Y Coord: 405669

Name: J E BRENNEMAN & CO
Address: 800 840 COOPER ST
Address 2: 800 HUDSON SQ FORMERLY
City,State,Zip: CAMDEN CITY, NJ 08202
PI Number: 005146
PI Name: J E BRENNEMAN & CO
DER Filed Date: 11/18/2014
DER Lifted Date: Not reported
DER Deed Usage (SI): Restricted
Deed Specific Requirement: Asphalt Cap
Deed Parameter Desc: Benzo(b)fluoranthene
Deed Depth: 10
Entire Site Restricted: No
Property Block: 130
Property Lot: 101
X Coord: 319714
Y Coord: 405669

Name: J E BRENNEMAN & CO
Address: 800 840 COOPER ST
Address 2: 800 HUDSON SQ FORMERLY
City,State,Zip: CAMDEN CITY, NJ 08202
PI Number: 005146
PI Name: J E BRENNEMAN & CO
DER Filed Date: 11/18/2014
DER Lifted Date: Not reported
DER Deed Usage (SI): Restricted
Deed Specific Requirement: Asphalt Cap
Deed Parameter Desc: Benzo(k)fluoranthene
Deed Depth: 10
Entire Site Restricted: No
Property Block: 130
Property Lot: 101
X Coord: 319714
Y Coord: 405669

Name: J E BRENNEMAN & CO
Address: 800 840 COOPER ST
Address 2: 800 HUDSON SQ FORMERLY
City,State,Zip: CAMDEN CITY, NJ 08202
PI Number: 005146
PI Name: J E BRENNEMAN & CO
DER Filed Date: 11/18/2014
DER Lifted Date: Not reported
DER Deed Usage (SI): Restricted
Deed Specific Requirement: Asphalt Cap
Deed Parameter Desc: Chrysene

Map ID
Direction
Distance
Elevation

MAP FINDINGS

Site

Database(s)

EDR ID Number
EPA ID Number

J E BRENNEMAN & CO (Continued)

S121485972

Deed Depth: 10
Entire Site Restricted: No
Property Block: 130
Property Lot: 101
X Coord: 319714
Y Coord: 405669

Name: J E BRENNEMAN & CO
Address: 800 840 COOPER ST
Address 2: 800 HUDSON SQ FORMERLY
City,State,Zip: CAMDEN CITY, NJ 08202
PI Number: 005146
PI Name: J E BRENNEMAN & CO
DER Filed Date: 11/18/2014
DER Lifted Date: Not reported
DER Deed Usage (SI): Restricted
Deed Specific Requirement: Asphalt Cap
Deed Parameter Desc: Dibenzo(a,h)anthracene
Deed Depth: 10
Entire Site Restricted: No
Property Block: 130
Property Lot: 101
X Coord: 319714
Y Coord: 405669

Name: J E BRENNEMAN & CO
Address: 800 840 COOPER ST
Address 2: 800 HUDSON SQ FORMERLY
City,State,Zip: CAMDEN CITY, NJ 08202
PI Number: 005146
PI Name: J E BRENNEMAN & CO
DER Filed Date: 11/18/2014
DER Lifted Date: Not reported
DER Deed Usage (SI): Restricted
Deed Specific Requirement: Asphalt Cap
Deed Parameter Desc: Indeno(1,2,3-cd)pyrene
Deed Depth: 10
Entire Site Restricted: No
Property Block: 130
Property Lot: 101
X Coord: 319714
Y Coord: 405669

Name: J E BRENNEMAN & CO
Address: 800 840 COOPER ST
Address 2: 800 HUDSON SQ FORMERLY
City,State,Zip: CAMDEN CITY, NJ 08202
PI Number: 005146
PI Name: J E BRENNEMAN & CO
DER Filed Date: 11/18/2014
DER Lifted Date: Not reported
DER Deed Usage (SI): Restricted
Deed Specific Requirement: Asphalt Cap
Deed Parameter Desc: Total Petroleum Hydrocarbons
Deed Depth: 10
Entire Site Restricted: No
Property Block: 130

Map ID
Direction
Distance
Elevation

MAP FINDINGS

Site

Database(s)

EDR ID Number
EPA ID Number

J E BRENNEMAN & CO (Continued)

S121485972

Property Lot: 101
X Coord: 319714
Y Coord: 405669

Name: J E BRENNEMAN & CO
Address: 800 840 COOPER ST
Address 2: 800 HUDSON SQ FORMERLY
City,State,Zip: CAMDEN CITY, NJ 08202
PI Number: 005146
PI Name: J E BRENNEMAN & CO
DER Filed Date: 11/18/2014
DER Lifted Date: Not reported
DER Deed Usage (SI): Restricted
Deed Specific Requirement: Concrete Cap
Deed Parameter Desc: Benzene
Deed Depth: 10
Entire Site Restricted: No
Property Block: 130
Property Lot: 101
X Coord: 319714
Y Coord: 405669

Name: J E BRENNEMAN & CO
Address: 800 840 COOPER ST
Address 2: 800 HUDSON SQ FORMERLY
City,State,Zip: CAMDEN CITY, NJ 08202
PI Number: 005146
PI Name: J E BRENNEMAN & CO
DER Filed Date: 11/18/2014
DER Lifted Date: Not reported
DER Deed Usage (SI): Restricted
Deed Specific Requirement: Concrete Cap
Deed Parameter Desc: Benzo(a)anthracene
Deed Depth: 10
Entire Site Restricted: No
Property Block: 130
Property Lot: 101
X Coord: 319714
Y Coord: 405669

[Click this hyperlink](#) while viewing on your computer to access
17 additional NJ ENG: record(s) in the EDR Site Report.

INST CONTROL:

Name: J E BRENNEMAN & CO
Address: 800 840 COOPER ST
Address 2: 800 HUDSON SQ FORMERLY
City,State,Zip: CAMDEN CITY, NJ 08202
PI Number: 005146
PI Name: J E BRENNEMAN & CO
Date Established: 11/26/2014
Date Closed/Lifted: Not reported
Intermediate Durations: No
CEA Duration: 17.78
CEA Case Track #: 122463
CEA Name: Former Exxon Facility #32021
X Coord: 319714

Map ID
 Direction
 Distance
 Elevation

MAP FINDINGS

Site

Database(s)

EDR ID Number
 EPA ID Number

J E BRENNEMAN & CO (Continued)

S121485972

Y Coord: 405669

CEA Descriptions (SI):

Xylenes (total)
 Benzene
 Synthetic Organic Chemicals - Non Carcinogen [Individual]
 Synthetic Organic Chemicals - Non Carcinogen [Total]
 Toluene
 Ethylbenzene
 Sulfate

BI240
WNW
1/2-1
0.845 mi.
4459 ft.

HADDON TWP
135 HADDON AVE
HADDON TWP, NJ 08108
Site 2 of 2 in cluster BI

NJ SHWS S113636506
NJ NJEMS N/A

Relative:
Higher
Actual:
19 ft.

SHWS:
 Name: 135 HADDON AVENUE
 Address: 135 HADDON AVE
 City,State,Zip: HADDON TWP, NJ
 Site ID: 690687
 Status: Closed
 Home Owner: Yes
 PI Number: 970817

Detail As Of April 2012:

X Coord Site: Not reported
 X Coord PI: Not reported
 Y Coord Site: Not reported
 Y Coord PI: Not reported

NJEMS:

Name: HADDON TWP
 Address: 135 HADDON AVE
 City,State,Zip: HADDON TWP, NJ 08108
 Site Id: 59207
 Municipality: HADDON TWP
 Municipality Name From Spatial Overlay: HADDON TWP
 GNIS Civil Code For Municipality: 882156
 Municipal Code (NJ-1040): 0416
 X Coord: 338069
 Y Coord: 392869
 Coord System: NJ STATE PLANE (NAD83) - USFEET
 Coord Type: GIS Parcel Centroid
 Coord Orign: DEP-GIS
 State Standard Numeric Code From Spatial Overlay: 0416
 Unique Feature Number For Municipality From Spatial Overlay: 3400728740
 Eleven Digit Hydrologic Unit Code From Spatial Overlay: 02040202120
 Fourteen Digit Hydrologic Unit Code From Spatial Overlay: 02040202120090
 Watershed Management Area Number From Spatial Overlay: 18
 Watershed Management Area Name From Spatial Overlay: Lower Delaware
 Water Region Code From Spatial Overlay: 5
 Water Region Name From Spatial Overlay: Lower Delaware
 Sub Watershed Name From Overlay: Newton Creek (LDRV-Kaighn Ave to LT Ck)
 Watershed Name From Spatial Overlay: Woodbury / Big Timber / Newton Creeks

Map ID
Direction
Distance
Elevation

MAP FINDINGS

Site

Database(s)

EDR ID Number
EPA ID Number

HADDON TWP (Continued)

S113636506

Name: 135 HADDON AVENUE
Address: 135 HADDON AVE
City,State,Zip: HADDON TWP, NJ 08108
Site Id: 690687
Municipality: HADDON TWP
Municipality Name From Spatial Overlay: HADDON TWP
GNIS Civil Code For Municipality: 882156
Municipal Code (NJ-1040): 0416
X Coord: 338095
Y Coord: 392884
Coord System: NJ STATE PLANE (NAD83) - USFEET
Coord Type: GIS Parcel Centroid
Coord Orign: Submittal Document
State Standard Numeric Code From Spatial Overlay: 0416
Unique Feature Number For Municipality From Spatial Overlay: 3400728740
Eleven Digit Hydrologic Unit Code From Spatial Overlay): 02040202120
Fourteen Digit Hydrologic Unit Code From Spatial Overlay: 02040202120090
Watershed Management Area Number From Spatial Overlay: 18
Watershed Management Area Name From Spatial Overlay: Lower Delaware
Water Region Code From Spatial Overlay: 5
Water Region Name From Spatial Overlay: Lower Delaware
Sub Watershed Name From Overlay: Newton Creek (LDRV-Kaighn Ave to LT Ck)
Watershed Name From Spatial Overlay: Woodbury / Big Timber / Newton Creeks

241
WNW
1/2-1
0.847 mi.
4471 ft.

ULTRA STOP/PAPA JOHN PIZZA
104 HADDON AVE
HADDON TWP, NJ 08108

NJ SHWS S106763523
NJ VCP N/A
NJ Release

Relative:
Higher
Actual:
19 ft.

SHWS:
Name: POPPA JOHN PIZZA
Address: 104 HADDON AVE
City,State,Zip: HADDON TWP, NJ
Site ID: 65432
Status: Closed
Home Owner: No
PI Number: G000029480

Detail As Of April 2012:

X Coord Site: 327935
X Coord PI: 327935
Y Coord Site: 396964
Y Coord PI: 396964

VCP:

Incident Number: 96-08-12-0935-43
MOA Execution Date: 07/22/1998
Type Of Vcp File: HISTORICAL
Pi Number: Not reported
Case Type(Case Type): Not reported
Case Contact: Department Not reported
Case Contact Name: Not reported
Case Contact: Organization Thomas R Ambler
Case Contact: Address: Line1 Not reported
Case Contact: Address: Line2 Not reported
Case Contact: Address: Line3 Not reported
Case Contact City,St,Zip: Not reported

Map ID
Direction
Distance
Elevation

MAP FINDINGS

Site

Database(s)

EDR ID Number
EPA ID Number

ULTRA STOP/PAPA JOHN PIZZA (Continued)

S106763523

NJ Release:
Name: Not reported
Address: 104 HADDON AVE
City,State,Zip: HADDON TWP, NJ 8108
Facility Type: Other
Facility Phone: Not reported
Incident Date: 07/17/2021
Incident Time: Not reported
Trenton Dispatch Log Number: 797010
Case Number: 21-07-17-1912-33
Date Received: 07/17/2021
Nature of Incident: Not reported
Operator: Not reported
Incident Type: Idling Vehicle Complaint
Incident Location: in the area of
Location: Not reported
Other Location: Not reported
Contact Name: Not reported
Caller Name: Not reported
Caller Title: Not reported
Caller Address: Not reported
Caller City,St,Zip: Not reported
Caller Telephone: Not reported
Substance(s): Not reported
Substance Type: Not reported
Substance Identity: Not reported
CAS Number: Not reported
A310 Letter: Not reported
TCPA Chemical: Not reported
Hazrds Material: Not reported
COMU: Not reported
Ref. Code: Not reported
Amt Released: Not reported
Contained: Not reported
Release Type: Not reported
Release VE: Not reported
Injuries: No
Public Exposure: No
Facility Evacuation: No
Police at Scene: No
Firemen at Scene: No
Contamination of: Not reported
Receiving Water: Not reported
Status at Spill: Not reported
NJ Spill Date: Not reported
NJ Spill Time: Not reported
NJ Spill Name: Not reported
NJ Spill Title: Not reported
NJ Spill Phone: Not reported
Other Date: Not reported
Other Time: Not reported
Other Name: Not reported
Other Title: Not reported
Other Telephone: Not reported
Public Evacuation: No
Assistance Requested: Not reported
Wind Direction/Speed: Not reported

Map ID
Direction
Distance
Elevation

MAP FINDINGS

Site

Database(s)

EDR ID Number
EPA ID Number

ULTRA STOP/PAPA JOHN PIZZA (Continued)

S106763523

Local Municipality Notified:	Not reported
Local Municipality Name:	Not reported
Local Municipality Title:	Not reported
Local Municipality Telephone:	Not reported
Local Municipality Date:	Not reported
Local Municipality Time:	Not reported
Incident Description:	Not reported
Incident Name:	Not reported
Incident Referred To:	Not reported
Incident Region:	Not reported
Incident Telephone:	Not reported
Incident Date:	Not reported
Incident time:	Not reported
Incident ITM:	Not reported
Comments:	Not reported
Date A310 Letter Printed:	Not reported
Date Local Authority Was Notified:	Not reported
Date Updated:	Not reported
Date Report Faxed to Local Authority:	Not reported
Local Authority Notification Date:	Not reported
Rep Receive Date:	07/17/2021
Reporter Type:	Mobile App - Citizen
Reporter Name:	REDACTED
Reporter Title:	REDACTED
Reporter Org:	REDACTED
Reporter Address:	Not reported
Reporter City,St,Zip:	Not reported
Reporter County:	Not reported
Incident Status:	Terminated
Incident Category Source:	Other
Incident Source Name:	Unknown
Incident Source Address:	Not reported
Incident Source Address 2:	Not reported
Incident Source City,St,Zip:	NJ
Incident Source County:	Not reported
DEP Requested:	No
Confidential:	Not reported
Notify Type:	Not reported
Road Closed:	Not reported
Direction:	Not reported
Responsible Party:	Not reported
Responsible Party Name:	Not reported
Responsible Party Contact:	Not reported
Responsible Party Title:	Not reported
Responsible Party Phone:	Not reported
Responsible Party Street:	Not reported
Responsible Party County:	Not reported
Responsible Party City,St,Zip:	Not reported
Memo. Of Understanding:	Not reported
Drill/trng Exercise:	Not reported
Hazardous:	Not reported

Map ID
Direction
Distance
Elevation

MAP FINDINGS

Site

Database(s)

EDR ID Number
EPA ID Number

242
West
1/2-1
0.848 mi.
4476 ft.

**EXPORT MACHINE SALES
NEWTON AVE & DIVISION ST
CAMDEN CITY, NJ**

**NJ SHWS S125904505
N/A**

**Relative:
Higher
Actual:
19 ft.**

SHWS:
Name: EXPORT MACHINE SALES
Address: NEWTON AVE & DIVISION ST
City,State,Zip: CAMDEN CITY, NJ
Site ID: 65413
Status: Active
Home Owner: Not reported
PI Number: G000029249

Detail As Of April 2012:
X Coord Site: Not reported
X Coord PI: Not reported
Y Coord Site: Not reported
Y Coord PI: Not reported

BJ243
SW
1/2-1
0.851 mi.
4492 ft.

**IRRIGATION SYSTEMS INC
936 FAIRMOUNT ST
CAMDEN CITY, NJ 08104**
Site 1 of 2 in cluster BJ

**NJ SHWS S108778904
NJ VCP N/A
NJ NJEMS**

**Relative:
Lower
Actual:
14 ft.**

SHWS:
Name: IRRIGATION SYSTEMS INC
Address: 936 FAIRMOUNT ST
City,State,Zip: CAMDEN CITY, NJ
Site ID: 367934
Status: Closed
Home Owner: No
PI Number: 455126

Detail As Of April 2012:
X Coord Site: Not reported
X Coord PI: Not reported
Y Coord Site: Not reported
Y Coord PI: Not reported

VCP:
Incident Number: 07-06-06-1101-46
MOA Execution Date: 11/30/2007
Type Of Vcp File: CURRENT
Pi Number: 455126
Case Type(Case Type): MOA
Case Contact: Department Not reported
Case Contact Name: JOSEPH SEWARD
Case Contact: Organization IRRIGATION SYSTEMS INC
Case Contact: Address: Line1 936 FAIRMOUNT ST
Case Contact: Address: Line2 Not reported
Case Contact: Address: Line3 Not reported
Case Contact City,St,Zip: Camden, NJ 08104

NJEMS:
Name: IRRIGATION SYSTEMS INC
Address: 936 FAIRMOUNT ST
City,State,Zip: CAMDEN CITY, NJ 08104

Map ID
 Direction
 Distance
 Elevation

MAP FINDINGS

Site

Database(s)

EDR ID Number
 EPA ID Number

IRRIGATION SYSTEMS INC (Continued)

S108778904

Site Id:	367934
Municipality:	CAMDEN CITY
Municipality Name From Spatial Overlay:	CAMDEN CITY
GNIS Civil Code For Municipality:	885177
Municipal Code (NJ-1040):	0408
X Coord:	320909
Y Coord:	399221
Coord System:	NJ STATE PLANE (NAD83) - USFEET
Coord Type:	Approx. Addr. Match
Coord Origin:	DEP-GIS
State Standard Numeric Code From Spatial Overlay:	0408
Unique Feature Number For Municipality From Spatial Overlay:	3400710000
Eleven Digit Hydrologic Unit Code From Spatial Overlay):	02040202120
Fourteen Digit Hydrologic Unit Code From Spatial Overlay:	02040202120090
Watershed Management Area Number From Spatial Overlay:	18
Watershed Management Area Name From Spatial Overlay:	Lower Delaware
Water Region Code From Spatial Overlay:	5
Water Region Name From Spatial Overlay:	Lower Delaware
Sub Watershed Name From Overlay:	Newton Creek (LDRV-Kaighn Ave to LT Ck)
Watershed Name From Spatial Overlay:	Woodbury / Big Timber / Newton Creeks

244
 NW
 1/2-1
 0.862 mi.
 4550 ft.

GARLOCK INC
602 N 10TH ST
CAMDEN, NJ 08102

NJ SHWS 1000290136
NJ UST NJD002462117
RCRA NonGen / NLR
US AIRS
FINDS
ECHO
NJ ISRA

Relative:
 Higher

Actual:
 19 ft.

SHWS:
 Name: GARLOCK INC VALVES & IND PLASTIC
 Address: 602 N 10TH ST
 City,State,Zip: CAMDEN CITY, NJ
 Site ID: 10324
 Status: Closed
 Home Owner: No
 PI Number: 004332

Detail As Of April 2012:
 X Coord Site: Not reported
 X Coord PI: Not reported
 Y Coord Site: Not reported
 Y Coord PI: Not reported

UST:
 Facility ID: 004332

Contact:
 Owner Name: Not Identified Not Identified
 Organization: Not Identified
 Contact Type(UST Reg): Facility Operator
 Contact Address (UST Reg): Not reported
 Contact Address 2 (UST Reg): Not reported
 Contact City,St,Zip (UST Reg): Not reported

Owner Name: HOYT D JONES PRESIDE
 Organization: COLT INDUSTRIES INC

Map ID
Direction
Distance
Elevation

MAP FINDINGS

Site

Database(s)

EDR ID Number
EPA ID Number

GARLOCK INC (Continued)

1000290136

Contact Type(UST Reg): Tank Owner
Contact Address (UST Reg): 430 PARK AVE
Contact Address 2 (UST Reg): Not reported
Contact City,St,Zip (UST Reg): NEW YORK, NY 10022

Tanks:

Tank Id: TANK-1
Tank Number: 00C2
Tank Status: Removed
Tank Status Date: 01/01/1947
Install Date: 01/01/1947
Tank Contents: Heating Oil (No. 2)
Tank Size: 0
Tank Compliance: No
Overfill: No
Compliance Monitoring?: No
Overfill Protection: No
Spill Containment: No
Tank Wellhead Protection: Not reported
Tank/Pipe Construction Type: Pipe Bare steel
Tank/Pipe Construction Type: Tank Bare steel
Tank/Pipe Monitor: Pipe None
Tank/Pipe Monitor: Tank None

Tank Id: TANK-2
Tank Number: 00E1
Tank Status: Removed
Tank Status Date: 01/01/1957
Install Date: 01/01/1957
Tank Contents: Heating Oil (No. 2)
Tank Size: 0
Tank Compliance: No
Overfill: Yes
Compliance Monitoring?: No
Overfill Protection: Yes
Spill Containment: No
Tank Wellhead Protection: Not reported
Tank/Pipe Construction Type: Pipe Bare steel
Tank/Pipe Construction Type: Tank Bare steel
Tank/Pipe Monitor: Pipe None
Tank/Pipe Monitor: Tank None

RCRA NonGen / NLR:

Date Form Received by Agency: 20070101
Handler Name: GARLOCK INC
Handler Address: 602 N 10TH ST
Handler City,State,Zip: CAMDEN, NJ 08102-1724
EPA ID: NJD002462117
Contact Name: Not reported
Contact Address: N 10TH ST
Contact City,State,Zip: CAMDEN, NJ 08101
Contact Telephone: Not reported
Contact Fax: Not reported
Contact Email: Not reported

Map ID
 Direction
 Distance
 Elevation

MAP FINDINGS

Site

Database(s)

EDR ID Number
 EPA ID Number

GARLOCK INC (Continued)

1000290136

Contact Title:	Not reported
EPA Region:	02
Land Type:	Not reported
Federal Waste Generator Description:	Not a generator, verified
Non-Notifier:	Not reported
Biennial Report Cycle:	Not reported
Accessibility:	Not reported
Active Site Indicator:	Not reported
State District Owner:	NJ
State District:	SOUTHERN
Mailing Address:	N 10TH ST
Mailing City,State,Zip:	CAMDEN, NJ 08101
Owner Name:	OWNERNAME
Owner Type:	Private
Operator Name:	OWNERNAME
Operator Type:	Private
Short-Term Generator Activity:	No
Importer Activity:	No
Mixed Waste Generator:	No
Transporter Activity:	No
Transfer Facility Activity:	No
Recycler Activity with Storage:	No
Small Quantity On-Site Burner Exemption:	No
Smelting Melting and Refining Furnace Exemption:	No
Underground Injection Control:	No
Off-Site Waste Receipt:	No
Universal Waste Indicator:	No
Universal Waste Destination Facility:	No
Federal Universal Waste:	No
Active Site Fed-Reg Treatment Storage and Disposal Facility:	Not reported
Active Site Converter Treatment storage and Disposal Facility:	Not reported
Active Site State-Reg Treatment Storage and Disposal Facility:	Not reported
Active Site State-Reg Handler:	---
Federal Facility Indicator:	Not reported
Hazardous Secondary Material Indicator:	N
Sub-Part K Indicator:	Not reported
Commercial TSD Indicator:	No
Treatment Storage and Disposal Type:	Not reported
2018 GPRA Permit Baseline:	Not on the Baseline
2018 GPRA Renewals Baseline:	Not on the Baseline
Permit Renewals Workload Universe:	Not reported
Permit Workload Universe:	Not reported
Permit Progress Universe:	Not reported
Post-Closure Workload Universe:	Not reported
Closure Workload Universe:	Not reported
202 GPRA Corrective Action Baseline:	No
Corrective Action Workload Universe:	No
Subject to Corrective Action Universe:	No
Non-TSDs Where RCRA CA has Been Imposed Universe:	No
TSDs Potentially Subject to CA Under 3004 (u)/(v) Universe:	No
TSDs Only Subject to CA under Discretionary Auth Universe:	No
Corrective Action Priority Ranking:	No NCAPS ranking
Environmental Control Indicator:	No
Institutional Control Indicator:	No
Human Exposure Controls Indicator:	N/A
Groundwater Controls Indicator:	N/A
Operating TSDF Universe:	Not reported

Map ID
Direction
Distance
Elevation

MAP FINDINGS

Site

Database(s)

EDR ID Number
EPA ID Number

GARLOCK INC (Continued)

1000290136

Full Enforcement Universe:	Not reported
Significant Non-Complier Universe:	No
Unaddressed Significant Non-Complier Universe:	No
Addressed Significant Non-Complier Universe:	No
Significant Non-Complier With a Compliance Schedule Universe:	No
Financial Assurance Required:	Not reported
Handler Date of Last Change:	20080626
Recognized Trader-Importer:	No
Recognized Trader-Exporter:	No
Importer of Spent Lead Acid Batteries:	No
Exporter of Spent Lead Acid Batteries:	No
Recycler Activity Without Storage:	No
Manifest Broker:	No
Sub-Part P Indicator:	No

Hazardous Waste Summary:

Waste Code:	D001
Waste Description:	IGNITABLE WASTE

Waste Code:	U220
Waste Description:	BENZENE, METHYL- (OR) TOLUENE

Waste Code:	U226
Waste Description:	ETHANE, 1,1,1-TRICHLORO- (OR) METHYL CHLOROFORM

Handler - Owner Operator:

Owner/Operator Indicator:	Owner
Owner/Operator Name:	OWNERNAME
Legal Status:	Private
Date Became Current:	Not reported
Date Ended Current:	Not reported
Owner/Operator Address:	NOT REQUIRED
Owner/Operator City,State,Zip:	NOT REQUIRED, WY 99999
Owner/Operator Telephone:	212-555-1212
Owner/Operator Telephone Ext:	Not reported
Owner/Operator Fax:	Not reported
Owner/Operator Email:	Not reported

Owner/Operator Indicator:	Operator
Owner/Operator Name:	OWNERNAME
Legal Status:	Private
Date Became Current:	Not reported
Date Ended Current:	Not reported
Owner/Operator Address:	NOT REQUIRED
Owner/Operator City,State,Zip:	NOT REQUIRED, WY 99999
Owner/Operator Telephone:	212-555-1212
Owner/Operator Telephone Ext:	Not reported
Owner/Operator Fax:	Not reported
Owner/Operator Email:	Not reported

Owner/Operator Indicator:	Owner
Owner/Operator Name:	OWNERNAME
Legal Status:	Private
Date Became Current:	Not reported
Date Ended Current:	Not reported

Map ID
Direction
Distance
Elevation

MAP FINDINGS

Site

Database(s)

EDR ID Number
EPA ID Number

GARLOCK INC (Continued)

1000290136

Owner/Operator Address: NOT REQUIRED
Owner/Operator City,State,Zip: NOT REQUIRED, WY 99999
Owner/Operator Telephone: 212-555-1212
Owner/Operator Telephone Ext: Not reported
Owner/Operator Fax: Not reported
Owner/Operator Email: Not reported

Historic Generators:

Receive Date: 20060101
Handler Name: GARLOCK INC
Federal Waste Generator Description: Not a generator, verified
State District Owner: NJ
Large Quantity Handler of Universal Waste: No
Recognized Trader Importer: No
Recognized Trader Exporter: No
Spent Lead Acid Battery Importer: No
Spent Lead Acid Battery Exporter: No
Current Record: No
Non Storage Recycler Activity: Not reported
Electronic Manifest Broker: Not reported

Receive Date: 20070101
Handler Name: GARLOCK INC
Federal Waste Generator Description: Not a generator, verified
State District Owner: NJ
Large Quantity Handler of Universal Waste: No
Recognized Trader Importer: No
Recognized Trader Exporter: No
Spent Lead Acid Battery Importer: No
Spent Lead Acid Battery Exporter: No
Current Record: Yes
Non Storage Recycler Activity: Not reported
Electronic Manifest Broker: Not reported

Receive Date: 19800818
Handler Name: GARLOCK INC
Federal Waste Generator Description: Large Quantity Generator
State District Owner: NJ
Large Quantity Handler of Universal Waste: No
Recognized Trader Importer: No
Recognized Trader Exporter: No
Spent Lead Acid Battery Importer: No
Spent Lead Acid Battery Exporter: No
Current Record: No
Non Storage Recycler Activity: Not reported
Electronic Manifest Broker: Not reported

List of NAICS Codes and Descriptions:

NAICS Code: 32511
NAICS Description: PETROCHEMICAL MANUFACTURING

Facility Has Received Notices of Violation:

Found Violation: No
Agency Which Determined Violation: Not reported
Violation Short Description: Not reported
Date Violation was Determined: Not reported

Map ID
Direction
Distance
Elevation

MAP FINDINGS

Site

Database(s)

EDR ID Number
EPA ID Number

GARLOCK INC (Continued)

1000290136

Actual Return to Compliance Date:	Not reported
Return to Compliance Qualifier:	Not reported
Violation Responsible Agency:	Not reported
Scheduled Compliance Date:	Not reported
Enforcement Identifier:	Not reported
Date of Enforcement Action:	Not reported
Enforcement Responsible Agency:	Not reported
Enforcement Docket Number:	Not reported
Enforcement Attorney:	Not reported
Corrective Action Component:	Not reported
Appeal Initiated Date:	Not reported
Appeal Resolution Date:	Not reported
Disposition Status Date:	Not reported
Disposition Status:	Not reported
Disposition Status Description:	Not reported
Consent/Final Order Sequence Number:	Not reported
Consent/Final Order Respondent Name:	Not reported
Consent/Final Order Lead Agency:	Not reported
Enforcement Type:	Not reported
Enforcement Responsible Person:	Not reported
Enforcement Responsible Sub-Organization:	Not reported
SEP Sequence Number:	Not reported
SEP Expenditure Amount:	Not reported
SEP Scheduled Completion Date:	Not reported
SEP Actual Date:	Not reported
SEP Defaulted Date:	Not reported
SEP Type:	Not reported
SEP Type Description:	Not reported
Proposed Amount:	Not reported
Final Monetary Amount:	Not reported
Paid Amount:	Not reported
Final Count:	Not reported
Final Amount:	Not reported
Found Violation:	No
Agency Which Determined Violation:	Not reported
Violation Short Description:	Not reported
Date Violation was Determined:	Not reported
Actual Return to Compliance Date:	Not reported
Return to Compliance Qualifier:	Not reported
Violation Responsible Agency:	Not reported
Scheduled Compliance Date:	Not reported
Enforcement Identifier:	Not reported
Date of Enforcement Action:	Not reported
Enforcement Responsible Agency:	Not reported
Enforcement Docket Number:	Not reported
Enforcement Attorney:	Not reported
Corrective Action Component:	Not reported
Appeal Initiated Date:	Not reported
Appeal Resolution Date:	Not reported
Disposition Status Date:	Not reported
Disposition Status:	Not reported
Disposition Status Description:	Not reported
Consent/Final Order Sequence Number:	Not reported
Consent/Final Order Respondent Name:	Not reported
Consent/Final Order Lead Agency:	Not reported
Enforcement Type:	Not reported

Map ID
Direction
Distance
Elevation

MAP FINDINGS

Site

Database(s)

EDR ID Number
EPA ID Number

GARLOCK INC (Continued)

1000290136

Enforcement Responsible Person: Not reported
Enforcement Responsible Sub-Organization: Not reported
SEP Sequence Number: Not reported
SEP Expenditure Amount: Not reported
SEP Scheduled Completion Date: Not reported
SEP Actual Date: Not reported
SEP Defaulted Date: Not reported
SEP Type: Not reported
SEP Type Description: Not reported
Proposed Amount: Not reported
Final Monetary Amount: Not reported
Paid Amount: Not reported
Final Count: Not reported
Final Amount: Not reported

Found Violation: No
Agency Which Determined Violation: Not reported
Violation Short Description: Not reported
Date Violation was Determined: Not reported
Actual Return to Compliance Date: Not reported
Return to Compliance Qualifier: Not reported
Violation Responsible Agency: Not reported
Scheduled Compliance Date: Not reported
Enforcement Identifier: Not reported
Date of Enforcement Action: Not reported
Enforcement Responsible Agency: Not reported
Enforcement Docket Number: Not reported
Enforcement Attorney: Not reported
Corrective Action Component: Not reported
Appeal Initiated Date: Not reported
Appeal Resolution Date: Not reported
Disposition Status Date: Not reported
Disposition Status: Not reported
Disposition Status Description: Not reported
Consent/Final Order Sequence Number: Not reported
Consent/Final Order Respondent Name: Not reported
Consent/Final Order Lead Agency: Not reported
Enforcement Type: Not reported
Enforcement Responsible Person: Not reported
Enforcement Responsible Sub-Organization: Not reported
SEP Sequence Number: Not reported
SEP Expenditure Amount: Not reported
SEP Scheduled Completion Date: Not reported
SEP Actual Date: Not reported
SEP Defaulted Date: Not reported
SEP Type: Not reported
SEP Type Description: Not reported
Proposed Amount: Not reported
Final Monetary Amount: Not reported
Paid Amount: Not reported
Final Count: Not reported
Final Amount: Not reported

Evaluation Action Summary:
Evaluation Date: 19931021
Evaluation Responsible Agency: EPA Contractor/Grantee
Found Violation: No

Map ID
 Direction
 Distance
 Elevation

MAP FINDINGS

Site

Database(s)

EDR ID Number
 EPA ID Number

GARLOCK INC (Continued)

1000290136

Evaluation Type Description:	COMPLIANCE EVALUATION INSPECTION ON-SITE
Evaluation Responsible Person Identifier:	R2
Evaluation Responsible Sub-Organization:	Not reported
Actual Return to Compliance Date:	Not reported
Scheduled Compliance Date:	Not reported
Date of Request:	Not reported
Date Response Received:	Not reported
Request Agency:	Not reported
Former Citation:	Not reported

Evaluation Date:	19840103
Evaluation Responsible Agency:	State
Found Violation:	No
Evaluation Type Description:	NON-FINANCIAL RECORD REVIEW
Evaluation Responsible Person Identifier:	Not reported
Evaluation Responsible Sub-Organization:	Not reported
Actual Return to Compliance Date:	Not reported
Scheduled Compliance Date:	Not reported
Date of Request:	Not reported
Date Response Received:	Not reported
Request Agency:	Not reported
Former Citation:	Not reported

Evaluation Date:	20110121
Evaluation Responsible Agency:	State
Found Violation:	No
Evaluation Type Description:	COMPLIANCE EVALUATION INSPECTION ON-SITE
Evaluation Responsible Person Identifier:	SOTF
Evaluation Responsible Sub-Organization:	S
Actual Return to Compliance Date:	Not reported
Scheduled Compliance Date:	Not reported
Date of Request:	Not reported
Date Response Received:	Not reported
Request Agency:	Not reported
Former Citation:	Not reported

US AIRS MINOR:

Envid:	1000290136
Region Code:	02
Programmatic ID:	AIR NJ0000003400700076
Facility Registry ID:	110001530790
D and B Number:	Not reported
Primary SIC Code:	9999
NAICS Code:	999999
Default Air Classification Code:	MIN
Facility Type of Ownership Code:	POF
Air CMS Category Code:	Not reported
HPV Status:	Not reported

US AIRS MINOR:

Region Code:	02
Programmatic ID:	AIR NJ0000003400700076
Facility Registry ID:	110001530790
Air Operating Status Code:	OPR
Default Air Classification Code:	MIN
Air Program:	State Implementation Plan for National Primary and Secondary Ambient Air Quality Standards

Map ID
Direction
Distance
Elevation

MAP FINDINGS

Site

Database(s)

EDR ID Number
EPA ID Number

GARLOCK INC (Continued)

1000290136

Activity Date: 1980-03-12 00:00:00
Activity Status Date: Not reported
Activity Group: Compliance Monitoring
Activity Type: Inspection/Evaluation
Activity Status: Not reported

Region Code: 02
Programmatic ID: AIR NJ0000003400700076
Facility Registry ID: 110001530790
Air Operating Status Code: OPR
Default Air Classification Code: MIN
Air Program: State Implementation Plan for National Primary and Secondary Ambient Air Quality Standards
Activity Date: 1980-03-28 00:00:00
Activity Status Date: Not reported
Activity Group: Compliance Monitoring
Activity Type: Inspection/Evaluation
Activity Status: Not reported

Region Code: 02
Programmatic ID: AIR NJ0000003400700076
Facility Registry ID: 110001530790
Air Operating Status Code: OPR
Default Air Classification Code: MIN
Air Program: State Implementation Plan for National Primary and Secondary Ambient Air Quality Standards
Activity Date: 1981-05-29 00:00:00
Activity Status Date: Not reported
Activity Group: Compliance Monitoring
Activity Type: Inspection/Evaluation
Activity Status: Not reported

Region Code: 02
Programmatic ID: AIR NJ0000003400700076
Facility Registry ID: 110001530790
Air Operating Status Code: OPR
Default Air Classification Code: MIN
Air Program: State Implementation Plan for National Primary and Secondary Ambient Air Quality Standards
Activity Date: 1981-09-15 00:00:00
Activity Status Date: Not reported
Activity Group: Compliance Monitoring
Activity Type: Inspection/Evaluation
Activity Status: Not reported

Region Code: 02
Programmatic ID: AIR NJ0000003400700076
Facility Registry ID: 110001530790
Air Operating Status Code: OPR
Default Air Classification Code: MIN
Air Program: State Implementation Plan for National Primary and Secondary Ambient Air Quality Standards
Activity Date: 1983-02-23 00:00:00
Activity Status Date: Not reported
Activity Group: Compliance Monitoring
Activity Type: Inspection/Evaluation
Activity Status: Not reported

FINDS:

Registry ID: 110001530790

Map ID
Direction
Distance
Elevation

MAP FINDINGS

Site

Database(s)

EDR ID Number
EPA ID Number

GARLOCK INC (Continued)

1000290136

Click Here:

Environmental Interest/Information System:

AFS (Aerometric Information Retrieval System (AIRS) Facility Subsystem) replaces the former Compliance Data System (CDS), the National Emission Data System (NEDS), and the Storage and Retrieval of Aerometric Data (SAROAD). AIRS is the national repository for information concerning airborne pollution in the United States. AFS is used to track emissions and compliance data from industrial plants. AFS data are utilized by states to prepare State Implementation Plans to comply with regulatory programs and by EPA as an input for the estimation of total national emissions. AFS is undergoing a major redesign to support facility operating permits required under Title V of the Clean Air Act.

NCDB (National Compliance Data Base) supports implementation of the Federal Insecticide, Fungicide, and Rodenticide Act (FIFRA) and the Toxic Substances Control Act (TSCA). The system tracks inspections in regions and states with cooperative agreements, enforcement actions, and settlements.

NJ-NJEMS (New Jersey - New Jersey Environmental Management System).

The Department of Environmental Protection (NJDEP) manages large databases of environmental information in this integrated system.

RCRAInfo is a national information system that supports the Resource Conservation and Recovery Act (RCRA) program through the tracking of events and activities related to facilities that generate, transport, and treat, store, or dispose of hazardous waste. RCRAInfo allows RCRA program staff to track the notification, permit, compliance, and corrective action activities required under RCRA.

AIR MINOR

[Click this hyperlink](#) while viewing on your computer to access additional FINDS: detail in the EDR Site Report.

ECHO:

Envid: 1000290136
Registry ID: 110001530790
DFR URL: <http://echo.epa.gov/detailed-facility-report?fid=110001530790>
Name: GARLOCK INC PLASTICS DIV
Address: 602 N 10TH ST
City,State,Zip: CAMDEN, NJ 08102

NJ ISRA:

Name: GARLOCK INC VALVES & IND PLASTIC
Address: 602 NORTH 10TH STREET
City,State,Zip: CAMDEN CITY, NJ 08101
Pi Number: 004332
Action Number: Not reported
Title: E84320 Garlock, Incorporated
Isra Trg: Finalized Date: Not reported
Start Date: 1985-02-26
Case Status: Withdrawn from ECRA/ISRA
Case No: Not reported
Case Name: Garlock, Incorporated
Trigger Type: Business Sale
Trigger Date: 1984-10-19

Name: GARLOCK INC VALVES & IND PLASTIC

Map ID
Direction
Distance
Elevation

MAP FINDINGS

Site

Database(s)

EDR ID Number
EPA ID Number

GARLOCK INC (Continued)

1000290136

Address: 602 NORTH 10TH STREET
City,State,Zip: CAMDEN CITY, NJ 08101
Pi Number: 004332
Action Number: Not reported
Title: E84320 Garlock, Incorporated
Isra Trg: Finalized Date: Not reported
Start Date: 1985-02-26
Case Status: Withdrawn from ECRA/ISRA
Case No: Not reported
Case Name: Garlock, Incorporated
Trigger Type: Property Sale
Trigger Date: 1984-10-19

Name: GARLOCK INC VALVES & IND PLASTIC
Address: 602 NORTH 10TH STREET
City,State,Zip: CAMDEN CITY, NJ 08101
Pi Number: 004332
Action Number: Not reported
Title: E88426 Garlock Valves & Plasti
Isra Trg: Finalized Date: Not reported
Start Date: 1990-01-08
Case Status: NFA (No Further Action) HISTORIC
Case No: Not reported
Case Name: Garlock Valves & Plastics Company
Trigger Type: Stock Transfer
Trigger Date: 1988-10-11

Name: GARLOCK INC VALVES & IND PLASTIC
Address: 602 NORTH 10TH STREET
City,State,Zip: CAMDEN CITY, NJ 08101
Pi Number: 004332
Action Number: Not reported
Title: E94157 Garlock Valves & Plasti
Isra Trg: Finalized Date: Not reported
Start Date: 1994-05-10
Case Status: NFA (No Further Action) HISTORIC
Case No: Not reported
Case Name: Garlock Valves & Plastics Company
Trigger Type: Stock Transfer
Trigger Date: 1994-04-20

Name: GARLOCK INC VALVES & IND PLASTIC
Address: 602 NORTH 10TH STREET
City,State,Zip: CAMDEN CITY, NJ 08101
Pi Number: 004332
Action Number: Not reported
Title: E99231 Garlock Valves & Indust
Isra Trg: Finalized Date: Not reported
Start Date: 1999-06-03
Case Status: NFA-E (Entire Site) HISTORIC
Case No: Not reported
Case Name: Garlock Valves & Industrial Plastics
Trigger Type: Stock Transfer
Trigger Date: 1999-05-27

Name: GARLOCK INC VALVES & IND PLASTIC
Address: 602 NORTH 10TH STREET

Map ID
Direction
Distance
Elevation

MAP FINDINGS

Site

Database(s)

EDR ID Number
EPA ID Number

GARLOCK INC (Continued)

1000290136

City,State,Zip: CAMDEN CITY, NJ 08101
Pi Number: 004332
Action Number: Not reported
Title: E99468 Garlock Valves & Indust
Isra Trg: Finalized Date: Not reported
Start Date: 1999-09-02
Case Status: NFA-E (Entire Site) HISTORIC
Case No: Not reported
Case Name: Garlock Valves & Industrial Plastics
Trigger Type: Not reported
Trigger Date: Not reported

245
West
1/2-1
0.868 mi.
4582 ft.

COOPER HOME TOWNHOMES LLC
584 WASHINGTON ST
CAMDEN CITY, NJ

NJ SHWS S117236377
N/A

Relative:
Higher

SHWS:
Name: COOPER HOME TOWNHOMES LLC
Address: 584 WASHINGTON ST
City,State,Zip: CAMDEN CITY, NJ
Site ID: 523418
Status: Closed
Home Owner: Yes
PI Number: 657570

Actual:
19 ft.

Detail As Of April 2012:
X Coord Site: Not reported
X Coord PI: Not reported
Y Coord Site: Not reported
Y Coord PI: Not reported

BK246
NW
1/2-1
0.868 mi.
4582 ft.

YMCA OF BURLINGTON AND CAMDEN COUNTIES
415 N 9TH ST
CAMDEN CITY, NJ
Site 1 of 3 in cluster BK

NJ SHWS S125909938
N/A

Relative:
Higher

SHWS:
Name: YMCA OF BURLINGTON AND CAMDEN COUNTIES
Address: 415 N 9TH ST
City,State,Zip: CAMDEN CITY, NJ
Site ID: 494354
Status: Active
Home Owner: Not reported
PI Number: 623072

Actual:
19 ft.

Detail As Of April 2012:
X Coord Site: Not reported
X Coord PI: Not reported
Y Coord Site: Not reported
Y Coord PI: Not reported

Map ID
Direction
Distance
Elevation

MAP FINDINGS

Site

Database(s)

EDR ID Number
EPA ID Number

BK247
NW
1/2-1
0.868 mi.
4582 ft.

CAMDEN COUNTY COMMUNITY CHARTER SCHOOL
415 N 9TH ST
CAMDEN CITY, NJ 08102

NJ SHWS
NJ ENG CONTROLS

S118352637
N/A

Site 2 of 3 in cluster BK

Relative:
Higher
Actual:
19 ft.

SHWS:
Name: CAMDEN COUNTY COMMUNITY CHARTER SCHOOL
Address: 415 N 9TH ST
City,State,Zip: CAMDEN CITY, NJ
Site ID: 494354
Status: Closed
Home Owner: No
PI Number: 662174

Detail As Of April 2012:
X Coord Site: Not reported
X Coord PI: Not reported
Y Coord Site: Not reported
Y Coord PI: Not reported

Name: CAMDEN COUNTY COMMUNITY CHARTER SCHOOL
Address: 415 N 9TH ST
City,State,Zip: CAMDEN CITY, NJ
Site ID: 494354
Status: Active
Home Owner: Not reported
PI Number: 662174

Detail As Of April 2012:
X Coord Site: Not reported
X Coord PI: Not reported
Y Coord Site: Not reported
Y Coord PI: Not reported

ENG CONTROLS:
Name: CAMDEN COUNTY COMMUNITY CHARTER SCHOOL
Address: 415 N 9TH ST
Address 2: 435 N 9TH ST
City,State,Zip: CAMDEN CITY, NJ 08102
PI Number: 662174
PI Name: CAMDEN COUNTY COMMUNITY CHARTER SCHOOL
DER Filed Date: 08/17/2015
DER Lifted Date: Not reported
DER Deed Usage (SI): Restricted
Deed Specific Requirement: Asphalt Cap
Deed Parameter Desc: Aluminum
Deed Depth: 1
Entire Site Restricted: Yes
Property Block: 87
Property Lot: 1
X Coord: 319767.98
Y Coord: 406901.92

Name: CAMDEN COUNTY COMMUNITY CHARTER SCHOOL
Address: 415 N 9TH ST
Address 2: 435 N 9TH ST
City,State,Zip: CAMDEN CITY, NJ 08102
PI Number: 662174
PI Name: CAMDEN COUNTY COMMUNITY CHARTER SCHOOL

Map ID
Direction
Distance
Elevation

MAP FINDINGS

Site

Database(s)

EDR ID Number
EPA ID Number

CAMDEN COUNTY COMMUNITY CHARTER SCHOOL (Continued)

S118352637

DER Filed Date: 08/17/2015
DER Lifted Date: Not reported
DER Deed Usage (SI): Restricted
Deed Specific Requirement: Asphalt Cap
Deed Parameter Desc: Benzo(a)anthracene
Deed Depth: 1
Entire Site Restricted: Yes
Property Block: 87
Property Lot: 1
X Coord: 319767.98
Y Coord: 406901.92

Name: CAMDEN COUNTY COMMUNITY CHARTER SCHOOL
Address: 415 N 9TH ST
Address 2: 435 N 9TH ST
City,State,Zip: CAMDEN CITY, NJ 08102
PI Number: 662174
PI Name: CAMDEN COUNTY COMMUNITY CHARTER SCHOOL
DER Filed Date: 08/17/2015
DER Lifted Date: Not reported
DER Deed Usage (SI): Restricted
Deed Specific Requirement: Asphalt Cap
Deed Parameter Desc: Benzo(a)pyrene
Deed Depth: 1
Entire Site Restricted: Yes
Property Block: 87
Property Lot: 1
X Coord: 319767.98
Y Coord: 406901.92

Name: CAMDEN COUNTY COMMUNITY CHARTER SCHOOL
Address: 415 N 9TH ST
Address 2: 435 N 9TH ST
City,State,Zip: CAMDEN CITY, NJ 08102
PI Number: 662174
PI Name: CAMDEN COUNTY COMMUNITY CHARTER SCHOOL
DER Filed Date: 08/17/2015
DER Lifted Date: Not reported
DER Deed Usage (SI): Restricted
Deed Specific Requirement: Asphalt Cap
Deed Parameter Desc: Benzo(b)fluoranthene
Deed Depth: 1
Entire Site Restricted: Yes
Property Block: 87
Property Lot: 1
X Coord: 319767.98
Y Coord: 406901.92

Name: CAMDEN COUNTY COMMUNITY CHARTER SCHOOL
Address: 415 N 9TH ST
Address 2: 435 N 9TH ST
City,State,Zip: CAMDEN CITY, NJ 08102
PI Number: 662174
PI Name: CAMDEN COUNTY COMMUNITY CHARTER SCHOOL
DER Filed Date: 08/17/2015
DER Lifted Date: Not reported
DER Deed Usage (SI): Restricted

Map ID
Direction
Distance
Elevation

MAP FINDINGS

Site

Database(s)

EDR ID Number
EPA ID Number

CAMDEN COUNTY COMMUNITY CHARTER SCHOOL (Continued)

S118352637

Deed Specific Requirement: Asphalt Cap
Deed Parameter Desc: Benzo(k)fluoranthene
Deed Depth: 1
Entire Site Restricted: Yes
Property Block: 87
Property Lot: 1
X Coord: 319767.98
Y Coord: 406901.92

Name: CAMDEN COUNTY COMMUNITY CHARTER SCHOOL
Address: 415 N 9TH ST
Address 2: 435 N 9TH ST
City,State,Zip: CAMDEN CITY, NJ 08102
PI Number: 662174
PI Name: CAMDEN COUNTY COMMUNITY CHARTER SCHOOL
DER Filed Date: 08/17/2015
DER Lifted Date: Not reported
DER Deed Usage (SI): Restricted
Deed Specific Requirement: Asphalt Cap
Deed Parameter Desc: Dibenzo(a,h)anthracene
Deed Depth: 1
Entire Site Restricted: Yes
Property Block: 87
Property Lot: 1
X Coord: 319767.98
Y Coord: 406901.92

Name: CAMDEN COUNTY COMMUNITY CHARTER SCHOOL
Address: 415 N 9TH ST
Address 2: 435 N 9TH ST
City,State,Zip: CAMDEN CITY, NJ 08102
PI Number: 662174
PI Name: CAMDEN COUNTY COMMUNITY CHARTER SCHOOL
DER Filed Date: 08/17/2015
DER Lifted Date: Not reported
DER Deed Usage (SI): Restricted
Deed Specific Requirement: Asphalt Cap
Deed Parameter Desc: Indeno(1,2,3-cd)pyrene
Deed Depth: 1
Entire Site Restricted: Yes
Property Block: 87
Property Lot: 1
X Coord: 319767.98
Y Coord: 406901.92

Name: CAMDEN COUNTY COMMUNITY CHARTER SCHOOL
Address: 415 N 9TH ST
Address 2: 435 N 9TH ST
City,State,Zip: CAMDEN CITY, NJ 08102
PI Number: 662174
PI Name: CAMDEN COUNTY COMMUNITY CHARTER SCHOOL
DER Filed Date: 08/17/2015
DER Lifted Date: Not reported
DER Deed Usage (SI): Restricted
Deed Specific Requirement: Asphalt Cap
Deed Parameter Desc: Lead
Deed Depth: 1

Map ID
Direction
Distance
Elevation

MAP FINDINGS

Site

Database(s)

EDR ID Number
EPA ID Number

CAMDEN COUNTY COMMUNITY CHARTER SCHOOL (Continued)

S118352637

Entire Site Restricted: Yes
Property Block: 87
Property Lot: 1
X Coord: 319767.98
Y Coord: 406901.92

Name: CAMDEN COUNTY COMMUNITY CHARTER SCHOOL
Address: 415 N 9TH ST
Address 2: 435 N 9TH ST
City,State,Zip: CAMDEN CITY, NJ 08102
PI Number: 662174
PI Name: CAMDEN COUNTY COMMUNITY CHARTER SCHOOL
DER Filed Date: 08/17/2015
DER Lifted Date: Not reported
DER Deed Usage (SI): Restricted
Deed Specific Requirement: Asphalt Cap
Deed Parameter Desc: Manganese
Deed Depth: 1
Entire Site Restricted: Yes
Property Block: 87
Property Lot: 1
X Coord: 319767.98
Y Coord: 406901.92

Name: CAMDEN COUNTY COMMUNITY CHARTER SCHOOL
Address: 415 N 9TH ST
Address 2: 435 N 9TH ST
City,State,Zip: CAMDEN CITY, NJ 08102
PI Number: 662174
PI Name: CAMDEN COUNTY COMMUNITY CHARTER SCHOOL
DER Filed Date: 08/17/2015
DER Lifted Date: Not reported
DER Deed Usage (SI): Restricted
Deed Specific Requirement: Asphalt Cap
Deed Parameter Desc: Mercury
Deed Depth: 11
Entire Site Restricted: Yes
Property Block: 87
Property Lot: 1
X Coord: 319767.98
Y Coord: 406901.92

Name: CAMDEN COUNTY COMMUNITY CHARTER SCHOOL
Address: 415 N 9TH ST
Address 2: 435 N 9TH ST
City,State,Zip: CAMDEN CITY, NJ 08102
PI Number: 662174
PI Name: CAMDEN COUNTY COMMUNITY CHARTER SCHOOL
DER Filed Date: 08/17/2015
DER Lifted Date: Not reported
DER Deed Usage (SI): Restricted
Deed Specific Requirement: Asphalt Cap
Deed Parameter Desc: Naphthalene
Deed Depth: 1
Entire Site Restricted: Yes
Property Block: 87
Property Lot: 1

Map ID
 Direction
 Distance
 Elevation

MAP FINDINGS

Site

Database(s)

EDR ID Number
 EPA ID Number

CAMDEN COUNTY COMMUNITY CHARTER SCHOOL (Continued)

S118352637

X Coord: 319767.98
 Y Coord: 406901.92

[Click this hyperlink](#) while viewing on your computer to access
 56 additional NJ ENG: record(s) in the EDR Site Report.

**BJ248
 SW
 1/2-1
 0.868 mi.
 4583 ft.**

**PSE&G TRANSFORMER IN FRONT OF 1478 SOUTH 9TH STREE
 1478 S 9TH ST
 CAMDEN CITY, NJ 08104**

**NJ SHWS S126239101
 NJ NJEMS N/A**

Site 2 of 2 in cluster BJ

**Relative:
 Lower
 Actual:
 13 ft.**

SHWS:
 Name: PSE&G TRANSFORMER IN FRONT OF 1478 SOUTH 9TH
 Address: 1478 S 9TH ST
 City,State,Zip: CAMDEN CITY, NJ
 Site ID: 655525
 Status: Closed
 Home Owner: No
 PI Number: 887369

Detail As Of April 2012:

X Coord Site: Not reported
 X Coord PI: Not reported
 Y Coord Site: Not reported
 Y Coord PI: Not reported

NJEMS:

Name: PSE&G TRANSFORMER IN FRONT OF 1478 SOUTH 9TH STREET
 Address: 1478 S 9TH ST
 City,State,Zip: CAMDEN CITY, NJ 08104
 Site Id: 655525
 Municipality: CAMDEN CITY
 Municipality Name From Spatial Overlay: CAMDEN CITY
 GNIS Civil Code For Municipality: 885177
 Municipal Code (NJ-1040): 0408
 X Coord: 320833.56
 Y Coord: 399250.07000000001
 Coord System: NJ STATE PLANE (NAD83) - USFEET
 Coord Type: Other/Unknown
 Coord Origin: Submittal Document
 State Standard Numeric Code From Spatial Overlay: 0408
 Unique Feature Number For Municipality From Spatial Overlay: 3400710000
 Eleven Digit Hydrologic Unit Code From Spatial Overlay): 02040202120
 Fourteen Digit Hydrologic Unit Code From Spatial Overlay: 02040202120090
 Watershed Management Area Number From Spatial Overlay: 18
 Watershed Management Area Name From Spatial Overlay: Lower Delaware
 Water Region Code From Spatial Overlay: 5
 Water Region Name From Spatial Overlay: Lower Delaware
 Sub Watershed Name From Overlay: Newton Creek (LDRV-Kaighn Ave to LT Ck)
 Watershed Name From Spatial Overlay: Woodbury / Big Timber / Newton Creeks

MAP FINDINGS

Map ID			EDR ID Number
Direction			EPA ID Number
Distance			
Elevation	Site	Database(s)	

249 WSW 1/2-1 0.872 mi. 4604 ft.	SYCKAMORE STREET 714 SYCAMORE ST CAMDEN CITY, NJ	NJ SHWS	S109295946 N/A
---	---	----------------	---------------------------------

Relative: Higher Actual: 19 ft.	SHWS: Name: Address: City,State,Zip: Site ID: Status: Home Owner: PI Number:	SYCKAMORE STREET 714 SYCAMORE ST CAMDEN CITY, NJ 165813 Closed No 217886
--	--	--

Detail As Of April 2012:

X Coord Site:	Not reported
X Coord PI:	Not reported
Y Coord Site:	Not reported
Y Coord PI:	Not reported

BK250 NW 1/2-1 0.880 mi. 4646 ft.	445 NORTH 9TH STREET 445 N 9TH ST CAMDEN CITY, NJ Site 3 of 3 in cluster BK	NJ SHWS	S109300422 N/A
--	--	----------------	---------------------------------

Relative: Higher Actual: 19 ft.	SHWS: Name: Address: City,State,Zip: Site ID: Status: Home Owner: PI Number:	445 NORTH 9TH STREET 445 N 9TH ST CAMDEN CITY, NJ 228471 Pending Not reported 298940
--	--	--

Detail As Of April 2012:

X Coord Site:	320043
X Coord PI:	Not reported
Y Coord Site:	406784
Y Coord PI:	Not reported

251 SW 1/2-1 0.884 mi. 4669 ft.	MARY H THOMAS NURSERY HOME INC 1435 8TH ST CAMDEN CITY, NJ	NJ SHWS NJ Release	S109840573 N/A
--	---	-------------------------------------	---------------------------------

Relative: Higher Actual: 19 ft.	SHWS: Name: Address: City,State,Zip: Site ID: Status: Home Owner: PI Number:	MARY H THOMAS NURSERY HOME INC 1435 8TH ST CAMDEN CITY, NJ 353991 Closed No 436959
--	--	--

Detail As Of April 2012:

X Coord Site:	Not reported
X Coord PI:	Not reported

Map ID
Direction
Distance
Elevation

MAP FINDINGS

Site

Database(s)

EDR ID Number
EPA ID Number

MARY H THOMAS NURSERY HOME INC (Continued)

S109840573

Y Coord Site: Not reported
Y Coord PI: Not reported

NJ Release:

Name: Not reported
Address: 1435 SOUTH 8TH ST
City,State,Zip: CAMDEN CITY, NJ 08104
Facility Type: Residential
Facility Phone: Not reported
Incident Date: 05/19/2008
Incident Time: Not reported
Trenton Dispatch Log Number: 312251
Case Number: 09-05-18-1235-59
Date Received: 05/18/2009
Nature of Incident: Not reported
Operator: Not reported
Incident Type: Underground Storage Tank
Incident Location: MARY H THOMAS NURSERY HOME INC
Location: Not reported
Other Location: Not reported
Contact Name: CHANACE GIDEON
Caller Name: Not reported
Caller Title: Not reported
Caller Address: Not reported
Caller City,St,Zip: Not reported
Caller Telephone: Not reported
Substance(s): Not reported
Substance Type: Not reported
Substance Identity: Not reported
CAS Number: Not reported
A310 Letter: Not reported
TCPA Chemical: Not reported
Hazrds Material: Not reported
COMU: Not reported
Ref. Code: Not reported
Amt Released: Not reported
Contained: Not reported
Release Type: Not reported
Release VE: Not reported
Injuries: No
Public Exposure: No
Facility Evacuation: No
Police at Scene: No
Firemen at Scene: No
Contamination of: Not reported
Receiving Water: Not reported
Status at Spill: Not reported
NJ Spill Date: Not reported
NJ Spill Time: Not reported
NJ Spill Name: Not reported
NJ Spill Title: Not reported
NJ Spill Phone: Not reported
Other Date: Not reported
Other Time: Not reported
Other Name: Not reported
Other Title: Not reported
Other Telephone: Not reported

Map ID
Direction
Distance
Elevation

MAP FINDINGS

Site

Database(s)

EDR ID Number
EPA ID Number

MARY H THOMAS NURSERY HOME INC (Continued)

S109840573

Public Evacuation:	No
Assistance Requested:	Not reported
Wind Direction/Speed:	Not reported
Local Municipality Notified:	Not reported
Local Municipality Name:	Not reported
Local Municipality Title:	Not reported
Local Municipality Telephone:	Not reported
Local Municipality Date:	Not reported
Local Municipality Time:	Not reported
Incident Description:	Not reported
Incident Name:	Not reported
Incident Referred To:	Not reported
Incident Region:	Not reported
Incident Telephone:	Not reported
Incident Date:	Not reported
Incident time:	Not reported
Incident ITM:	Not reported
Comments:	Not reported
Date A310 Letter Printed:	Not reported
Date Local Authority Was Notified:	Not reported
Date Updated:	Not reported
Date Report Faxed to Local Authority:	Not reported
Local Authority Notification Date:	Not reported
Rep Receive Date:	05/18/2009
Reporter Type:	Other
Reporter Name:	REDACTED
Reporter Title:	REDACTED
Reporter Org:	REDACTED
Reporter Address:	Not reported
Reporter City,St,Zip:	Not reported
Reporter County:	Not reported
Incident Status:	Terminated
Incident Category Source:	Other
Incident Source Name:	MARY H THOMAS NURSERY HOME INC
Incident Source Address:	1435 SOUTH 8TH ST
Incident Source Address 2:	Not reported
Incident Source City,St,Zip:	Camden City, NJ 08104
Incident Source County:	Camden
DEP Requested:	No
Confidential:	Not reported
Notify Type:	Not reported
Road Closed:	No
Direction:	Not reported
Responsible Party:	Not reported
Responsible Party Name:	Not reported
Responsible Party Contact:	Not reported
Responsible Party Title:	Not reported
Responsible Party Phone:	Not reported
Responsible Party Street:	Not reported
Responsible Party County:	Not reported
Responsible Party City,St,Zip:	Not reported
Memo. Of Understanding:	Not reported
Drill/trng Exercise:	Not reported
Hazardous:	Not reported

MAP FINDINGS

Map ID			EDR ID Number
Direction			EPA ID Number
Distance			
Elevation	Site	Database(s)	

252 ENE 1/2-1 0.884 mi. 4670 ft.	CAMDEN CITY ALBERTA WOODS PARK SE WASHINGTON ST & 30TH ST CAMDEN CITY, NJ	NJ SHWS	S125903441 N/A
---	--	----------------	---------------------------------

Relative: Higher Actual: 36 ft.	SHWS: Name: CAMDEN CITY ALBERTA WOODS PARK Address: SE WASHINGTON ST & 30TH ST City,State,Zip: CAMDEN CITY, NJ Site ID: 611949 Status: Active Home Owner: Not reported PI Number: 772107	
--	--	--

Detail As Of April 2012:

X Coord Site:	Not reported
X Coord PI:	Not reported
Y Coord Site:	Not reported
Y Coord PI:	Not reported

BL253 NE 1/2-1 0.891 mi. 4707 ft.	ST JOSEPHS PRO CATHEDRAL SCHOOL 2907 FEDERAL ST CAMDEN CITY, NJ Site 1 of 2 in cluster BL	NJ SHWS	S125908827 N/A
--	--	----------------	---------------------------------

Relative: Higher Actual: 43 ft.	SHWS: Name: ST JOSEPHS PRO CATHEDRAL SCHOOL Address: 2907 FEDERAL ST City,State,Zip: CAMDEN CITY, NJ Site ID: 51340 Status: Active Home Owner: Not reported PI Number: 755626	
--	---	--

Detail As Of April 2012:

X Coord Site:	Not reported
X Coord PI:	Not reported
Y Coord Site:	Not reported
Y Coord PI:	Not reported

BL254 NE 1/2-1 0.891 mi. 4707 ft.	ST JOSEPHS PRO CATHEDRAL 2907 FEDERAL ST CAMDEN CITY, NJ Site 2 of 2 in cluster BL	NJ SHWS	S125908828 N/A
--	---	----------------	---------------------------------

Relative: Higher Actual: 43 ft.	SHWS: Name: ST JOSEPHS PRO CATHEDRAL Address: 2907 FEDERAL ST City,State,Zip: CAMDEN CITY, NJ Site ID: 51340 Status: Active Home Owner: Not reported PI Number: 016749	
--	--	--

Detail As Of April 2012:

X Coord Site:	Not reported
X Coord PI:	Not reported

Map ID
 Direction
 Distance
 Elevation

MAP FINDINGS

Site

Database(s)

EDR ID Number
 EPA ID Number

ST JOSEPHS PRO CATHEDRAL (Continued)

S125908828

Y Coord Site: Not reported
 Y Coord PI: Not reported

255
WSW
1/2-1
0.896 mi.
4732 ft.

"CWS INDUSTRIES, INC"
726 KAIGHNS AVE
CAMDEN CITY, NJ 08103

NJ SHWS
NJ BROWNFIELDS
NJ Release

S104437890
N/A

Relative:
Higher
Actual:
19 ft.

SHWS:
 Name: CWS INDUSTRIES, INC
 Address: 726 KAIGHNS AVE
 City,State,Zip: CAMDEN CITY, NJ
 Site ID: 10376
 Status: Active
 Home Owner: No
 PI Number: 171844

Detail As Of April 2012:
 X Coord Site: 319709
 X Coord PI: 319709
 Y Coord Site: 400407
 Y Coord PI: 400407

BROWNFIELDS:
 Name: "CWS INDUSTRIES, INC"
 Address: 726 KAIGHNS AVE
 City,State,Zip: CAMDEN CITY, CAMDEN CITY 08103
 Price: Not reported
 Assessed Value: Not reported
 Property Size: Unknown
 Annual Taxes: Not reported
 Representative Address: Not reported
 Representative City/State/Zip: Not reported
 Submitter Name: Not reported
 Submitter Address1: Not reported
 Submitter Address2: Not reported
 Submitter City: Not reported
 Submitter State: Not reported
 Submitter Zip: Not reported
 Submitter Email: Not reported
 Submitter Phone: Not reported
 Transaction Type: Not reported
 Transfer Type: Not reported
 Site Number: 5095
 X Coordinate: 319709
 Y Coordinate: 400407
 Coord: 319709:400407
 AutoID: Not reported
 Ownership Type: unknown
 Ownership: DEP Case
 PStatus: DEP Case
 PI Number: 171844
 Owner Name: Tom Delimaris
 Owner Address + Owner Street: 107 Kilburn Dr
 Owner City: Cherry Hill
 Owner State: NJ
 Owner Zip Code: 080031966

Map ID
Direction
Distance
Elevation

MAP FINDINGS

Site

Database(s)

EDR ID Number
EPA ID Number

"CWS INDUSTRIES, INC" (Continued)

S104437890

Owner County:	Not reported
Owner Phone:	9999999999
Owner Fax:	9999999999
Owner Email:	Not reported
Owner Organization:	United Development LLC
Authorized Representative:	Not reported
Auth Rep Relation to Owner:	Not reported
Municipal Contact Name:	Not reported
Municipal Contact Street:	Not reported
Municipal Contact City:	Not reported
Municipal Contact State:	Not reported
Municipal Contact Zip Code:	Not reported
Municipal Contact Phone:	9999999999
Municipal Contact Fax:	9999999999
Municipal Contact Email:	Not reported
Department:	Not reported
Municipal Contact Title:	Not reported
Contact Relation to Owner:	Not reported
Current Zoning:	Not reported
Proposed Zoning:	Not reported
Copy of Title Insurance:	Not reported
Block:	Not reported
Lot:	Not reported
Development Plan Completed:	Unknown
Market Study Completed:	Unknown
Current Activity:	Not reported
Current Operations:	Not reported
Prior Operations:	Not reported
Deed Restrictions:	Unknown
Easements:	Unknown
Buildings:	Not reported
Condition of Buildings:	Not reported
Square Footage:	Not reported
Total Buildable Space:	Not reported
Lease Price:	Not reported
Tax Certificate:	Unknown
Tax Lien:	Unknown
Other Liens/Judgements:	No
Traffic Study:	Unknown
Road Access:	Not reported
Waterfront Access:	Unknown
Airport Access:	Unknown
Public Transportation Access:	Unknown
Major Highway Name:	Not reported
Major Highway Interchange:	Not reported
Major Highway Miles Away:	Not reported
Local Highway Name:	Not reported
Local Highway Interchange:	Not reported
Local Highway Miles Away:	Not reported
Rail Type:	Not reported
Rail Name:	Not reported
Rail Station:	Not reported
Rail Miles Away:	Not reported
Public Water:	Unknown
Electric:	Unknown
Gas:	Unknown
Public Sewer:	Unknown

Map ID
Direction
Distance
Elevation

MAP FINDINGS

Site

Database(s)

EDR ID Number
EPA ID Number

"CWS INDUSTRIES, INC" (Continued)

S104437890

Telephone:	Unknown
Cable:	Unknown
Fiber Optics:	Unknown
Wetlands:	No
Sensitive Ecosystems/Habitats:	No
Endangered Species:	No
Historic/Archeological Site:	No
100 Year Flood Plain:	No
500 Year Flood Plain:	No
Environmental Report Copies:	Yes
List Containing Site:	Not reported
Preliminary Assessment:	No
Site Investigation:	No
Remedial Investigation:	No
Remedial Action Workplan:	No
Voluntary Cleanup Program:	No
Environmental Litigation:	No
Remediation In Progress:	Yes
Remediation Estimated Complete Date:	Not reported
Regulatory sign-off:	No
Regulatory Sign-Off Description:	Not reported
Other Incentives:	No
Low Interest Rates:	No
HDSRF Grants:	No
TIF:	No
HDSRF Loans:	No
USA Loans:	No
USA Grants:	No
Designated Redevelopment Area:	No
Environmental Opportunity Zone:	No
Tax Rebate or Abatement:	No
Empowerment Zone (Federal):	No
Urban Coordinating Council Neighborhood:	No
Enterprise Community (Federal):	No
Urban Enterprise Zone:	No
Additional Comments:	1) Assigned to Program,9/16/2004 2) U: Not Yet Determined established 9/16/2004
County_int_FK:	4
Municipality_int_FK:	141
Planning Area Designation:	Planning Area 1
Authorized Representative Email:	Not reported
Authorized Representative Phone:	9999999999
General Comments:	Not reported

NJ Release:

Name:	CWS PLATING
Address:	726 KAIGHNS AVE
City,State,Zip:	CAMDEN, NJ
Facility Type:	Industrial
Facility Phone:	N/A
Incident Date:	07/22/1992
Incident Time:	1005
Trenton Dispatch Log Number:	11873
Case Number:	92-7-22-1019-10
Date Received:	07/22/1992
Nature of Incident:	Other
Operator:	JOYCE

Map ID
Direction
Distance
Elevation

MAP FINDINGS

Site

Database(s)

EDR ID Number
EPA ID Number

"CWS INDUSTRIES, INC" (Continued)

S104437890

Incident Type:	Not reported
Incident Location:	Not reported
Location:	Facility
Other Location:	Not reported
Contact Name:	Not reported
Caller Name:	REDACTED
Caller Title:	Not reported
Caller Address:	Not reported
Caller City,St,Zip:	Not reported
Caller Telephone:	Not reported
Substance(s):	DRUMS, LEAKING (NOT ABANDONED)
Substance Type:	Liquid
Substance Identity:	Known
CAS Number:	N/A
A310 Letter:	Yes
TCPA Chemical:	Unknown
Hazrds Material:	Unknown
COMU:	0408
Ref. Code:	002
Amt Released:	UNKNOWN
Contained:	No
Release Type:	Continuous
Release VE:	Not reported
Injuries:	No
Public Exposure:	No
Facility Evacuation:	No
Police at Scene:	Yes
Firemen at Scene:	No
Contamination of:	Land
Receiving Water:	Not reported
Status at Spill:	MANY DRUMS LEAKING, FOUND DURING SEARCH BY AUTHORITIES WITH WARRANT.
NJ Spill Date:	Not reported
NJ Spill Time:	Not reported
NJ Spill Name:	Not reported
NJ Spill Title:	Not reported
NJ Spill Phone:	Not reported
Other Date:	Not reported
Other Time:	Not reported
Other Name:	Not reported
Other Title:	Not reported
Other Telephone:	Not reported
Public Evacuation:	No
Assistance Requested:	Yes
Wind Direction/Speed:	Not reported
Local Municipality Notified:	Not reported
Local Municipality Name:	CAMDEN CITY
Local Municipality Title:	DISP #753
Local Municipality Telephone:	609-757-7400
Local Municipality Date:	07/22/1992
Local Municipality Time:	1025
Incident Description:	Sloppy Housekeeping
Incident Name:	BRUCE COMFORT
Incident Referred To:	DRPSR
Incident Region:	ER2
Incident Telephone:	Office,Faxed
Incident Date:	07/22/1992
Incident time:	1019

Map ID
 Direction
 Distance
 Elevation

MAP FINDINGS

Site

Database(s)

EDR ID Number
 EPA ID Number

"CWS INDUSTRIES, INC" (Continued)

S104437890

Incident ITM: B
 Comments: Not reported
 Date A310 Letter Printed: 1992-07-22 00:00:00
 Date Local Authority Was Notified: Not reported
 Date Updated: Not reported
 Date Report Faxed to Local Authority: 1992-07-22 00:00:00
 Local Authority Notification Date: Not reported
 Rep Receive Date: Not reported
 Reporter Type: Not reported
 Reporter Name: Not reported
 Reporter Title: Not reported
 Reporter Org: Not reported
 Reporter Address: Not reported
 Reporter City,St,Zip: Not reported
 Reporter County: Not reported
 Incident Status: Not reported
 Incident Category Source: Not reported
 Incident Source Name: Not reported
 Incident Source Address: Not reported
 Incident Source Address 2: Not reported
 Incident Source City,St,Zip: Not reported
 Incident Source County: Not reported
 DEP Requested: Not reported
 Confidential: Not reported
 Notify Type: Not reported
 Road Closed: Not reported
 Direction: Not reported
 Responsible Party: Known
 Responsible Party Name: CWS PLATING
 Responsible Party Contact: N/A
 Responsible Party Title: N/A
 Responsible Party Phone: N/A
 Responsible Party Street: 726 KAIGHNS AVE
 Responsible Party County: CAMDEN
 Responsible Party City,St,Zip: CAMDEN, NJ
 Memo. Of Understanding: Not reported
 Drill/trng Exercise: Not reported
 Hazardous: Not reported

BM256
South
1/2-1
0.904 mi.
4773 ft.

THOMAS NELSON INC
1626 COPEWOOD ST
CAMDEN CITY, NJ
Site 1 of 5 in cluster BM

NJ SHWS S125909248
N/A

Relative:
Higher
Actual:
20 ft.

SHWS:
 Name: THOMAS NELSON INC
 Address: 1626 COPEWOOD ST
 City,State,Zip: CAMDEN CITY, NJ
 Site ID: 10400
 Status: Active
 Home Owner: Not reported
 PI Number: 030918

Detail As Of April 2012:
 X Coord Site: Not reported
 X Coord PI: Not reported
 Y Coord Site: Not reported

Map ID
Direction
Distance
Elevation

MAP FINDINGS

Site

Database(s)

EDR ID Number
EPA ID Number

THOMAS NELSON INC (Continued)

S125909248

Y Coord PI: Not reported

BM257
South
1/2-1
0.904 mi.
4773 ft.

MEDICAL ART SCHOOL
1626 COPEWOOD ST
CAMDEN CITY, NJ
Site 2 of 5 in cluster BM

NJ SHWS S125906606
N/A

Relative:
Higher
Actual:
20 ft.

SHWS:
Name: MEDICAL ART SCHOOL
Address: 1626 COPEWOOD ST
City,State,Zip: CAMDEN CITY, NJ
Site ID: 10400
Status: Active
Home Owner: Not reported
PI Number: 90472

Detail As Of April 2012:

X Coord Site: Not reported
X Coord PI: Not reported
Y Coord Site: Not reported
Y Coord PI: Not reported

BM258
South
1/2-1
0.907 mi.
4790 ft.

CAMDEN LABORATORIES
1667 DAVIS ST
CAMDEN CITY, NJ
Site 3 of 5 in cluster BM

NJ SHWS S125900531
N/A

Relative:
Higher
Actual:
21 ft.

SHWS:
Name: CAMDEN LABORATORIES
Address: 1667 DAVIS ST
City,State,Zip: CAMDEN CITY, NJ
Site ID: 51326
Status: Active
Home Owner: Not reported
PI Number: 016718

Detail As Of April 2012:

X Coord Site: Not reported
X Coord PI: Not reported
Y Coord Site: Not reported
Y Coord PI: Not reported

Name: CAMDEN LABORATORIES
Address: 1667 DAVIS ST
City,State,Zip: CAMDEN CITY, NJ
Site ID: 51326
Status: Active
Home Owner: No
PI Number: 016718

Detail As Of April 2012:

X Coord Site: Not reported
X Coord PI: Not reported
Y Coord Site: Not reported
Y Coord PI: Not reported

MAP FINDINGS

Map ID
 Direction
 Distance
 Elevation

Site

Database(s)

EDR ID Number
 EPA ID Number

BN259 **EVERETT STREET & 9TH STREET** **NJ SHWS** **S110141676**
SW **EVERETT ST & S 9TH ST** **N/A**
1/2-1 **CAMDEN CITY, NJ**
0.908 mi.
4792 ft. **Site 1 of 2 in cluster BN**

Relative: SHWS:
Lower Name: EVERETT STREET & 9TH STREET
 Address: EVERETT ST & S 9TH ST
Actual: City,State,Zip: CAMDEN CITY, NJ
12 ft. Site ID: 93461
 Status: Closed
 Home Owner: No
 PI Number: 131573

Detail As Of April 2012:
 X Coord Site: Not reported
 X Coord PI: Not reported
 Y Coord Site: Not reported
 Y Coord PI: Not reported

BN260 **FIRST NAZARENE CHRISTIAN ACADEMY PROPOSED** **NJ SHWS** **S116229169**
SW **EVERETT ST & S 9TH ST** **N/A**
1/2-1 **CAMDEN CITY, NJ**
0.908 mi.
4792 ft. **Site 2 of 2 in cluster BN**

Relative: SHWS:
Lower Name: FIRST NAZARENE CHRISTIAN ACADEMY PROPOSED
 Address: EVERETT ST & S 9TH ST
Actual: City,State,Zip: CAMDEN CITY, NJ
12 ft. Site ID: 93461
 Status: Closed
 Home Owner: No
 PI Number: 480290

Detail As Of April 2012:
 X Coord Site: Not reported
 X Coord PI: Not reported
 Y Coord Site: Not reported
 Y Coord PI: Not reported

BM261 **RF PRODUCTS INCORPORATED** **NJ SHWS** **S125908132**
South **DAVIS & COPEWOOD STS** **NJ ENG CONTROLS** **N/A**
1/2-1 **CAMDEN CITY, NJ 08103** **NJ INST CONTROL**
0.911 mi.
4812 ft. **Site 4 of 5 in cluster BM**

Relative: SHWS:
Higher Name: RF PRODUCTS INCORPORATED
 Address: DAVIS & COPEWOOD STS
Actual: City,State,Zip: CAMDEN CITY, NJ
21 ft. Site ID: 17509
 Status: Active
 Home Owner: Not reported
 PI Number: 015474

Detail As Of April 2012:
 X Coord Site: Not reported
 X Coord PI: Not reported

Map ID
Direction
Distance
Elevation

MAP FINDINGS

Site

Database(s)

EDR ID Number
EPA ID Number

RF PRODUCTS INCORPORATED (Continued)

S125908132

Y Coord Site: Not reported
Y Coord PI: Not reported

Name: RF PRODUCTS INCORPORATED
Address: DAVIS & COPEWOOD STS
City,State,Zip: CAMDEN CITY, NJ
Site ID: 17509
Status: Active
Home Owner: Not reported
PI Number: 595255

Detail As Of April 2012:

X Coord Site: Not reported
X Coord PI: Not reported
Y Coord Site: Not reported
Y Coord PI: Not reported

ENG CONTROLS:

Name: RF PRODUCTS INCORPORATED
Address: DAVIS & COPEWOOD STS
Address 2: 1601 THORN ST
City,State,Zip: CAMDEN CITY, NJ 08103
PI Number: 015474
PI Name: RF PRODUCTS INCORPORATED
DER Filed Date: 07/29/2002
DER Lifted Date: Not reported
DER Deed Usage (SI): Restricted
Deed Specific Requirement: Not reported
Deed Parameter Desc: Metals
Deed Depth: 999
Entire Site Restricted: Yes
Property Block: Not reported
Property Lot: Not reported
X Coord: 324501
Y Coord: 398267

INST CONTROL:

Name: RF PRODUCTS INCORPORATED
Address: DAVIS & COPEWOOD STS
Address 2: 1601 THORN ST
City,State,Zip: CAMDEN CITY, NJ 08103
PI Number: 015474
PI Name: RF PRODUCTS INCORPORATED
Date Established: 12/14/2015
Date Closed/Lifted: Not reported
Intermediate Durations: Yes
CEA Duration: Not reported
CEA Case Track #: 123443
CEA Name: RF Products
X Coord: 324501
Y Coord: 398267

CEA Descriptions (SI):

Arsenic
Lead
Trichloroethylene

Map ID
 Direction
 Distance
 Elevation

MAP FINDINGS

Site

Database(s)

EDR ID Number
 EPA ID Number

RF PRODUCTS INCORPORATED (Continued)

S125908132

Benzo(a)anthracene
 Benzo(b)fluoranthene
 Dibenzo(a,h)anthracene
 Tetrachloroethylene
 Benzo(a)pyrene
 Cadmium
 Carbon tetrachloride
 Benzo(k)fluoranthene
 Beryllium
 Chrysene
 Bis (2-ethylhexyl) phthalate
 Indeno(1,2,3-cd)pyrene

BM262
South
1/2-1
0.911 mi.
4812 ft.

RF PRODUCTS INCORPORATED
DAVIS ST & COPEWOOD ST
CAMDEN CITY, NJ 80103

NJ SHWS
NJ BROWNFIELDS

S108972967
N/A

Site 5 of 5 in cluster BM

Relative:
Higher
Actual:
21 ft.

SHWS:
 Name: RF PRODUCTS INCORPORATED
 Address: DAVIS ST & COPEWOOD ST
 City,State,Zip: CAMDEN CITY, NJ
 Site ID: 17509
 Status: Active
 Home Owner: No
 PI Number: 015474

Detail As Of April 2012:

X Coord Site: Not reported
 X Coord PI: Not reported
 Y Coord Site: Not reported
 Y Coord PI: Not reported

BROWNFIELDS:

Name: RF PRODUCTS INCORPORATED
 Address: DAVIS ST & COPEWOOD ST
 City,State,Zip: CAMDEN CITY, CAMDEN CITY 80103
 Price: Not reported
 Assessed Value: Not reported
 Property Size: Unknown
 Annual Taxes: Not reported
 Representative Address: Not reported
 Representative City/State/Zip: Not reported
 Submitter Name: Not reported
 Submitter Address1: Not reported
 Submitter Address2: Not reported
 Submitter City: Not reported
 Submitter State: Not reported
 Submitter Zip: Not reported
 Submitter Email: Not reported
 Submitter Phone: Not reported
 Transaction Type: Not reported
 Transfer Type: Not reported
 Site Number: 5112
 X Coordinate: 324313
 Y Coordinate: 398131
 Coord: 324313:398131

Map ID
Direction
Distance
Elevation

MAP FINDINGS

Site

Database(s)

EDR ID Number
EPA ID Number

RF PRODUCTS INCORPORATED (Continued)

S108972967

AutID:	Not reported
Ownership Type:	unknown
Ownership:	DEP Case
PStatus:	DEP Case
PI Number:	015474
Owner Name:	NO NAME LISTED R F Products
Owner Address + Owner Street:	1603 Thorne Street
Owner City:	Not reported
Owner State:	NJ
Owner Zip Code:	08103
Owner County:	Not reported
Owner Phone:	9999999999
Owner Fax:	9999999999
Owner Email:	Not reported
Owner Organization:	R F Products
Authorized Representative:	Not reported
Auth Rep Relation to Owner:	Not reported
Municipal Contact Name:	Not reported
Municipal Contact Street:	Not reported
Municipal Contact City:	Not reported
Municipal Contact State:	Not reported
Municipal Contact Zip Code:	Not reported
Municipal Contact Phone:	9999999999
Municipal Contact Fax:	9999999999
Municipal Contact Email:	Not reported
Department:	Not reported
Municipal Contact Title:	Not reported
Contact Relation to Owner:	Not reported
Current Zoning:	Not reported
Proposed Zoning:	Not reported
Copy of Title Insurance:	Not reported
Block:	Not reported
Lot:	Not reported
Development Plan Completed:	Unknown
Market Study Completed:	Unknown
Current Activity:	Not reported
Current Operations:	Not reported
Prior Operations:	Not reported
Deed Restrictions:	Unknown
Easements:	Unknown
Buildings:	Not reported
Condition of Buildings:	Not reported
Square Footage:	Not reported
Total Buildable Space:	Not reported
Lease Price:	Not reported
Tax Certificate:	Unknown
Tax Lien:	Unknown
Other Liens/Judgements:	No
Traffic Study:	Unknown
Road Access:	Not reported
Waterfront Access:	Unknown
Airport Access:	Unknown
Public Transportation Access:	Unknown
Major Highway Name:	Not reported
Major Highway Interchange:	Not reported
Major Highway Miles Away:	Not reported
Local Highway Name:	Not reported

Map ID
Direction
Distance
Elevation

MAP FINDINGS

Site

Database(s)

EDR ID Number
EPA ID Number

RF PRODUCTS INCORPORATED (Continued)

S108972967

Local Highway Interchange:	Not reported
Local Highway Miles Away:	Not reported
Rail Type:	Not reported
Rail Name:	Not reported
Rail Station:	Not reported
Rail Miles Away:	Not reported
Public Water:	Unknown
Electric:	Unknown
Gas:	Unknown
Public Sewer:	Unknown
Telephone:	Unknown
Cable:	Unknown
Fiber Optics:	Unknown
Wetlands:	No
Sensitive Ecosystems/Habitats:	No
Endangered Species:	No
Historic/Archeological Site:	No
100 Year Flood Plain:	No
500 Year Flood Plain:	No
Environmental Report Copies:	Yes
List Containing Site:	Not reported
Preliminary Assessment:	No
Site Investigation:	No
Remedial Investigation:	No
Remedial Action Workplan:	No
Voluntary Cleanup Program:	No
Environmental Litigation:	No
Remediation In Progress:	Yes
Remediation Estimated Complete Date:	Not reported
Regulatory sign-off:	No
Regulatory Sign-Off Description:	Not reported
Other Incentives:	No
Low Interest Rates:	No
HDSRF Grants:	No
TIF:	No
HDSRF Loans:	No
USA Loans:	No
USA Grants:	No
Designated Redevelopment Area:	No
Environmental Opportunity Zone:	No
Tax Rebate or Abatement:	No
Empowerment Zone (Federal):	No
Urban Coordinating Council Neighborhood:	No
Enterprise Community (Federal):	No
Urban Enterprise Zone:	No
Additional Comments:	1) Assigned to Program,9/30/2006 2) C1: No Formal Design - Source Known or Identified-Potential GW Contamination established 3/3/2003
County_int_FK:	4
Municipality_int_FK:	141
Planning Area Designation:	Planning Area 1
Authorized Representative Email:	Not reported
Authorized Representative Phone:	9999999999
General Comments:	Not reported

MAP FINDINGS

Map ID
Direction
Distance
Elevation

Site

Database(s)

EDR ID Number
EPA ID Number

263
NW
1/2-1
0.915 mi.
4833 ft.

NICKS AUTO PARTS INC
1506 E STATE ST
CAMDEN CITY, NJ 08102

NJ SHWS S109305889
NJ NJEMS N/A

Relative:
Lower
Actual:
18 ft.

SHWS:
Name: NICKS AUTO PARTS INCORPORATED
Address: 1506 E STATE ST
City,State,Zip: CAMDEN CITY, NJ
Site ID: 65778
Status: Closed
Home Owner: No
PI Number: G000031960

Detail As Of April 2012:
X Coord Site: Not reported
X Coord PI: Not reported
Y Coord Site: Not reported
Y Coord PI: Not reported

NJEMS:
Name: NICKS AUTO PARTS INC
Address: 1506 E STATE ST
City,State,Zip: CAMDEN CITY, NJ 08102
Site Id: 65778
Municipality: CAMDEN CITY
Municipality Name From Spatial Overlay: CAMDEN CITY
GNIS Civil Code For Municipality: 885177
Municipal Code (NJ-1040): 0408
X Coord: 321412
Y Coord: 407797
Coord System: NJ STATE PLANE (NAD83) - USFEET
Coord Type: Approx. Addr. Match
Coord Orign: DEP-GIS
State Standard Numeric Code From Spatial Overlay: 0408
Unique Feature Number For Municipality From Spatial Overlay: 3400710000
Eleven Digit Hydrologic Unit Code From Spatial Overlay: 02040202110
Fourteen Digit Hydrologic Unit Code From Spatial Overlay: 02040202110060
Watershed Management Area Number From Spatial Overlay: 18
Watershed Management Area Name From Spatial Overlay: Lower Delaware
Water Region Code From Spatial Overlay: 5
Water Region Name From Spatial Overlay: Lower Delaware
Sub Watershed Name From Overlay: Cooper River (below Rt 130)
Watershed Name From Spatial Overlay: Cooper River

264
NNW
1/2-1
0.920 mi.
4856 ft.

KROC CENTER CHILDCARES
1865 HARRISON AVE
CAMDEN CITY, NJ

NJ SHWS S125900433
N/A

Relative:
Higher
Actual:
19 ft.

SHWS:
Name: KROC CENTER CHILDCARES
Address: 1865 HARRISON AVE
City,State,Zip: CAMDEN CITY, NJ
Site ID: 451908
Status: Active
Home Owner: Not reported
PI Number: 586321

Map ID
Direction
Distance
Elevation

MAP FINDINGS

Site

Database(s)

EDR ID Number
EPA ID Number

KROC CENTER CHILDCARES (Continued)

S125900433

Detail As Of April 2012:

X Coord Site: Not reported
X Coord PI: Not reported
Y Coord Site: Not reported
Y Coord PI: Not reported

Name: THE SALVATION ARMY KROC CENTER
Address: 1865 HARRISON AVE
City,State,Zip: CAMDEN CITY, NJ
Site ID: 451908
Status: Active
Home Owner: Not reported
PI Number: 732780

Detail As Of April 2012:

X Coord Site: Not reported
X Coord PI: Not reported
Y Coord Site: Not reported
Y Coord PI: Not reported

Name: KROC CENTER CHILDCARES
Address: 1865 HARRISON AVE
City,State,Zip: CAMDEN CITY, NJ
Site ID: 451908
Status: Closed
Home Owner: No
PI Number: 586321

Detail As Of April 2012:

X Coord Site: Not reported
X Coord PI: Not reported
Y Coord Site: Not reported
Y Coord PI: Not reported

Name: THE SALVATION ARMY KROC CENTER
Address: 1865 HARRISON AVE
City,State,Zip: CAMDEN CITY, NJ
Site ID: 451908
Status: Active
Home Owner: No
PI Number: 732780

Detail As Of April 2012:

X Coord Site: Not reported
X Coord PI: Not reported
Y Coord Site: Not reported
Y Coord PI: Not reported

265
North
1/2-1
0.927 mi.
4893 ft.

1028 NORTH 22ND STREET
1028 N 22ND ST
CAMDEN CITY, NJ 08105

NJ SHWS S121975676
NJ NJEMS N/A

Relative:
Higher
Actual:
19 ft.

SHWS:
Name: 1028 NORTH 22ND STREET
Address: 1028 N 22ND ST
City,State,Zip: CAMDEN CITY, NJ
Site ID: 603830

Map ID
 Direction
 Distance
 Elevation

MAP FINDINGS

EDR ID Number
 EPA ID Number

Site

Database(s)

1028 NORTH 22ND STREET (Continued)

S121975676

Status: Closed
 Home Owner: Yes
 PI Number: 759464

Detail As Of April 2012:

X Coord Site: Not reported
 X Coord PI: Not reported
 Y Coord Site: Not reported
 Y Coord PI: Not reported

NJEMS:

Name: 1028 NORTH 22ND STREET
 Address: 1028 N 22ND ST
 City,State,Zip: CAMDEN CITY, NJ 08105
 Site Id: 603830
 Municipality: CAMDEN CITY
 Municipality Name From Spatial Overlay: CAMDEN CITY
 GNIS Civil Code For Municipality: 885177
 Municipal Code (NJ-1040): 0408
 X Coord: 324628.875
 Y Coord: 408438.92062499002
 Coord System: NJ STATE PLANE (NAD83) - USFEET
 Coord Type: Exact Address Match
 Coord Orign: DEP-SRP-GIS
 State Standard Numeric Code From Spatial Overlay: 0408
 Unique Feature Number For Municipality From Spatial Overlay: 3400710000
 Eleven Digit Hydrologic Unit Code From Spatial Overlay: 02040202110
 Fourteen Digit Hydrologic Unit Code From Spatial Overlay: 02040202110060
 Watershed Management Area Number From Spatial Overlay: 18
 Watershed Management Area Name From Spatial Overlay: Lower Delaware
 Water Region Code From Spatial Overlay: 5
 Water Region Name From Spatial Overlay: Lower Delaware
 Sub Watershed Name From Overlay: Cooper River (below Rt 130)
 Watershed Name From Spatial Overlay: Cooper River

266
 East
 1/2-1
 0.928 mi.
 4901 ft.

6848 CHANDLER AVENUE
6848 CHANDLER AVE
PENNSAUKEN, NJ 08110

NJ SHWS S116716769
NJ NJEMS N/A
NJ Release

Relative:
Higher
Actual:
20 ft.

SHWS:
 Name: 6848 CHANDLER AVENUE
 Address: 6848 CHANDLER AVE
 City,State,Zip: PENNSAUKEN TWP, NJ
 Site ID: 531808
 Status: Closed
 Home Owner: Yes
 PI Number: 667752

Detail As Of April 2012:

X Coord Site: Not reported
 X Coord PI: Not reported
 Y Coord Site: Not reported
 Y Coord PI: Not reported

NJEMS:

Name: 6848 CHANDLER AVENUE

Map ID
Direction
Distance
Elevation

MAP FINDINGS

Site

Database(s)

EDR ID Number
EPA ID Number

6848 CHANDLER AVENUE (Continued)

S116716769

Address: 6848 CHANDLER AVE
City,State,Zip: PENNSAUKEN, NJ 08110
Site Id: 531808
Municipality: PENNSAUKEN TWP
Municipality Name From Spatial Overlay: PENNSAUKEN TWP
GNIS Civil Code For Municipality: 882157
Municipal Code (NJ-1040): 0427
X Coord: 329829
Y Coord: 402652
Coord System: NJ STATE PLANE (NAD83) - USFEET
Coord Type: GIS Parcel Centroid
Coord Orign: DEP-SRP-GIS
State Standard Numeric Code From Spatial Overlay: 0427
Unique Feature Number For Municipality From Spatial Overlay: 3400757660
Eleven Digit Hydrologic Unit Code From Spatial Overlay): 02040202110
Fourteen Digit Hydrologic Unit Code From Spatial Overlay: 02040202110060
Watershed Management Area Number From Spatial Overlay: 18
Watershed Management Area Name From Spatial Overlay: Lower Delaware
Water Region Code From Spatial Overlay: 5
Water Region Name From Spatial Overlay: Lower Delaware
Sub Watershed Name From Overlay: Cooper River (below Rt 130)
Watershed Name From Spatial Overlay: Cooper River

NJ Release:

Name: Not reported
Address: 6848 CHANDLER AVENUE
City,State,Zip: PENNSAUKEN TWP, NJ 08110
Facility Type: Residential
Facility Phone: Not reported
Incident Date: 12/12/2013
Incident Time: Not reported
Trenton Dispatch Log Number: 503041
Case Number: 13-12-13-1437-31
Date Received: 12/13/2013
Nature of Incident: Not reported
Operator: Not reported
Incident Type: Underground Storage Tank
Incident Location: RESIDENTIAL
Location: Not reported
Other Location: Not reported
Contact Name: Not reported
Caller Name: Not reported
Caller Title: Not reported
Caller Address: Not reported
Caller City,St,Zip: Not reported
Caller Telephone: Not reported
Substance(s): Not reported
Substance Type: Not reported
Substance Identity: Not reported
CAS Number: Not reported
A310 Letter: Not reported
TCPA Chemical: Not reported
Hazrds Material: Not reported
COMU: Not reported
Ref. Code: Not reported
Amt Released: Not reported
Contained: Not reported

Map ID
Direction
Distance
Elevation

MAP FINDINGS

Site

Database(s)

EDR ID Number
EPA ID Number

6848 CHANDLER AVENUE (Continued)

S116716769

Release Type:	Not reported
Release VE:	Not reported
Injuries:	No
Public Exposure:	No
Facility Evacuation:	No
Police at Scene:	No
Firemen at Scene:	No
Contamination of:	Not reported
Receiving Water:	Not reported
Status at Spill:	Not reported
NJ Spill Date:	Not reported
NJ Spill Time:	Not reported
NJ Spill Name:	Not reported
NJ Spill Title:	Not reported
NJ Spill Phone:	Not reported
Other Date:	Not reported
Other Time:	Not reported
Other Name:	Not reported
Other Title:	Not reported
Other Telephone:	Not reported
Public Evacuation:	No
Assistance Requested:	Not reported
Wind Direction/Speed:	Not reported
Local Municipality Notified:	Not reported
Local Municipality Name:	Not reported
Local Municipality Title:	Not reported
Local Municipality Telephone:	Not reported
Local Municipality Date:	Not reported
Local Municipality Time:	Not reported
Incident Description:	Not reported
Incident Name:	Not reported
Incident Referred To:	Not reported
Incident Region:	Not reported
Incident Telephone:	Not reported
Incident Date:	Not reported
Incident time:	Not reported
Incident ITM:	Not reported
Comments:	Not reported
Date A310 Letter Printed:	Not reported
Date Local Authority Was Notified:	Not reported
Date Updated:	Not reported
Date Report Faxed to Local Authority:	Not reported
Local Authority Notification Date:	Not reported
Rep Receive Date:	12/13/2013
Reporter Type:	Other
Reporter Name:	REDACTED
Reporter Title:	REDACTED
Reporter Org:	REDACTED
Reporter Address:	Not reported
Reporter City,St,Zip:	Not reported
Reporter County:	Not reported
Incident Status:	Terminated
Incident Category Source:	Other
Incident Source Name:	CARMEN SANGARLO
Incident Source Address:	6848 CHANDLER AVENUE
Incident Source Address 2:	Not reported
Incident Source City,St,Zip:	Pennsauken Twp, NJ 08110

Map ID
Direction
Distance
Elevation

MAP FINDINGS

Site

Database(s)

EDR ID Number
EPA ID Number

6848 CHANDLER AVENUE (Continued)

S116716769

Incident Source County: Camden
DEP Requested: No
Confidential: Not reported
Notify Type: Not reported
Road Closed: Not reported
Direction: Not reported
Responsible Party: Not reported
Responsible Party Name: Not reported
Responsible Party Contact: Not reported
Responsible Party Title: Not reported
Responsible Party Phone: Not reported
Responsible Party Street: Not reported
Responsible Party County: Not reported
Responsible Party City,St,Zip: Not reported
Memo. Of Understanding: Not reported
Drill/trng Exercise: Not reported
Hazardous: Not reported

**BO267
WNW
1/2-1
0.931 mi.
4917 ft.**

**GAS STATION FORMER
701 COOPER ST
CAMDEN CITY, NJ 08102**

Site 1 of 3 in cluster BO

**NJ SHWS
NJ HIST HWS
NJ UST
NJ BROWNFIELDS**

**U003970056
N/A**

**Relative:
Higher**

SHWS:

**Actual:
19 ft.**

Name: GAS STATION FORMER
Address: 701 COOPER ST
City,State,Zip: CAMDEN CITY, NJ
Site ID: 174485
Status: Closed
Home Owner: No
PI Number: 228814

Detail As Of April 2012:

X Coord Site: Not reported
X Coord PI: Not reported
Y Coord Site: Not reported
Y Coord PI: Not reported

HIST SHWS:

Case Status: Active
Status Date: 8/3/2005
Case ID: 228814
Contact: BSCM
Sub Section Label: A: Sites with On-Site Sources of Contamination
Site Municipality: 0408
Remedial Level Code: C2
Classification exception area dt: None
Classification exception area dt: Not reported
Deed Notice Status: None
Deed Notice Date: Not reported
Engineering Control Status: None
Engineering Control Date: Not reported
National Priorities List Status: Not reported
National Priorities List Date: Not reported
X Coordinate: 319262
Y Coordinate: 405880
Coordinate System: NJ State Plane (NAD83) - USFEET

Map ID
Direction
Distance
Elevation

MAP FINDINGS

Site

Database(s)

EDR ID Number
EPA ID Number

GAS STATION FORMER (Continued)

U003970056

UST:

Facility ID: 228814

Contact:

Owner Name: JUNE WEIRICH
Organization: GREYHOUND LINES INC
Contact Type(UST Reg): Tank Owner
Contact Address (UST Reg): 350 ST PAUL ST N
Contact Address 2 (UST Reg): MC 0084
Contact City,St,Zip (UST Reg): DALLAS, TX 75660

Tanks:

Tank Id: TANK-2
Tank Number: 0001
Tank Status: Removed
Tank Status Date: 08/24/2004
Install Date: 10/01/1950
Tank Contents: Leaded Gasoline
Tank Size: 4000
Tank Compliance: No
Overfill: Not reported
Compliance Monitoring?: No
Overfill Protection: Not reported
Spill Containment: Not reported
Tank Wellhead Protection: Not reported
Tank/Pipe Construction Type: Tank Bare steel
Tank/Pipe Construction Type: Pipe Bare steel
Tank/Pipe Monitor: Pipe None
Tank/Pipe Monitor: Tank None

Tank Id: TANK-3
Tank Number: 0002
Tank Status: Removed
Tank Status Date: 08/23/2004
Install Date: 10/01/1950
Tank Contents: Leaded Gasoline
Tank Size: 3000
Tank Compliance: No
Overfill: Not reported
Compliance Monitoring?: No
Overfill Protection: Not reported
Spill Containment: Not reported
Tank Wellhead Protection: Not reported
Tank/Pipe Construction Type: Pipe Bare steel
Tank/Pipe Construction Type: Tank Bare steel
Tank/Pipe Monitor: Pipe None
Tank/Pipe Monitor: Tank None

Tank Id: TANK-4
Tank Number: 0003
Tank Status: Removed
Tank Status Date: 08/24/2004
Install Date: 10/01/1950

Map ID
Direction
Distance
Elevation

MAP FINDINGS

Site

Database(s)

EDR ID Number
EPA ID Number

GAS STATION FORMER (Continued)

U003970056

Tank Contents: Leaded Gasoline
Tank Size: 3000
Tank Compliance: No
Overfill: Not reported
Compliance Monitoring?: No
Overfill Protection: Not reported
Spill Containment: Not reported
Tank Wellhead Protection: Not reported
Tank/Pipe Construction Type: Pipe Bare steel
Tank/Pipe Construction Type: Tank Bare steel
Tank/Pipe Monitor: Pipe None
Tank/Pipe Monitor: Tank None

Tank Id: TANK-5
Tank Number: 0004
Tank Status: Removed
Tank Status Date: 08/24/2004
Install Date: 10/01/1950
Tank Contents: Waste Oil
Tank Size: 750
Tank Compliance: No
Overfill: Not reported
Compliance Monitoring?: No
Overfill Protection: Not reported
Spill Containment: Not reported
Tank Wellhead Protection: Not reported
Tank/Pipe Construction Type: Pipe Bare steel
Tank/Pipe Construction Type: Tank Bare steel
Tank/Pipe Monitor: Pipe None
Tank/Pipe Monitor: Tank None

Tank Id: TANK-6
Tank Number: 0005
Tank Status: Removed
Tank Status Date: 08/24/2004
Install Date: 10/01/1950
Tank Contents: Heating Oil (No. 2)
Tank Size: 550
Tank Compliance: No
Overfill: Not reported
Compliance Monitoring?: No
Overfill Protection: Not reported
Spill Containment: Not reported
Tank Wellhead Protection: Not reported
Tank/Pipe Construction Type: Pipe Bare steel
Tank/Pipe Construction Type: Tank Bare steel
Tank/Pipe Monitor: Pipe None
Tank/Pipe Monitor: Tank None

BROWNFIELDS:

Name: GAS STATION FORMER
Address: 701 COOPER ST
City,State,Zip: CAMDEN CITY, CAMDEN CITY 08102
Price: Not reported
Assessed Value: Not reported

Map ID
Direction
Distance
Elevation

MAP FINDINGS

Site

Database(s)

EDR ID Number
EPA ID Number

GAS STATION FORMER (Continued)

U003970056

Property Size:	Unknown
Annual Taxes:	Not reported
Representative Address:	Not reported
Representative City/State/Zip:	Not reported
Submitter Name:	Not reported
Submitter Address1:	Not reported
Submitter Address2:	Not reported
Submitter City:	Not reported
Submitter State:	Not reported
Submitter Zip:	Not reported
Submitter Email:	Not reported
Submitter Phone:	Not reported
Transaction Type:	Not reported
Transfer Type:	Not reported
Site Number:	5183
X Coordinate:	319262
Y Coordinate:	405880
Coord:	319262:405880
AutoID:	Not reported
Ownership Type:	unknown
Ownership:	DEP Case
PStatus:	DEP Case
PI Number:	228814
Owner Name:	Not reported
Owner Address + Owner Street:	Not reported
Owner City:	Not reported
Owner State:	Not reported
Owner Zip Code:	Not reported
Owner County:	Not reported
Owner Phone:	9999999999
Owner Fax:	9999999999
Owner Email:	Not reported
Owner Organization:	Not reported
Authorized Representative:	Not reported
Auth Rep Relation to Owner:	Not reported
Municipal Contact Name:	Not reported
Municipal Contact Street:	Not reported
Municipal Contact City:	Not reported
Municipal Contact State:	Not reported
Municipal Contact Zip Code:	Not reported
Municipal Contact Phone:	9999999999
Municipal Contact Fax:	9999999999
Municipal Contact Email:	Not reported
Department:	Not reported
Municipal Contact Title:	Not reported
Contact Relation to Owner:	Not reported
Current Zoning:	Not reported
Proposed Zoning:	Not reported
Copy of Title Insurance:	Not reported
Block:	Not reported
Lot:	Not reported
Development Plan Completed:	Unknown
Market Study Completed:	Unknown
Current Activity:	Not reported
Current Operations:	Not reported
Prior Operations:	Not reported
Deed Restrictions:	Unknown

Map ID
Direction
Distance
Elevation

MAP FINDINGS

Site

Database(s)

EDR ID Number
EPA ID Number

GAS STATION FORMER (Continued)

U003970056

Easements:	Unknown
Buildings:	Not reported
Condition of Buildings:	Not reported
Square Footage:	Not reported
Total Buildable Space:	Not reported
Lease Price:	Not reported
Tax Certificate:	Unknown
Tax Lien:	Unknown
Other Liens/Judgements:	No
Traffic Study:	Unknown
Road Access:	Not reported
Waterfront Access:	Unknown
Airport Access:	Unknown
Public Transportation Access:	Unknown
Major Highway Name:	Not reported
Major Highway Interchange:	Not reported
Major Highway Miles Away:	Not reported
Local Highway Name:	Not reported
Local Highway Interchange:	Not reported
Local Highway Miles Away:	Not reported
Rail Type:	Not reported
Rail Name:	Not reported
Rail Station:	Not reported
Rail Miles Away:	Not reported
Public Water:	Unknown
Electric:	Unknown
Gas:	Unknown
Public Sewer:	Unknown
Telephone:	Unknown
Cable:	Unknown
Fiber Optics:	Unknown
Wetlands:	No
Sensitive Ecosystems/Habitats:	No
Endangered Species:	No
Historic/Archeological Site:	No
100 Year Flood Plain:	No
500 Year Flood Plain:	No
Environmental Report Copies:	Yes
List Containing Site:	Not reported
Preliminary Assessment:	No
Site Investigation:	No
Remedial Investigation:	No
Remedial Action Workplan:	No
Voluntary Cleanup Program:	No
Environmental Litigation:	No
Remediation In Progress:	Yes
Remediation Estimated Complete Date:	Not reported
Regulatory sign-off:	No
Regulatory Sign-Off Description:	Not reported
Other Incentives:	No
Low Interest Rates:	No
HDSRF Grants:	No
TIF:	No
HDSRF Loans:	No
USA Loans:	No
USA Grants:	No
Designated Redevelopment Area:	No

Map ID
 Direction
 Distance
 Elevation

MAP FINDINGS

Site

Database(s)

EDR ID Number
 EPA ID Number

GAS STATION FORMER (Continued)

U003970056

Environmental Opportunity Zone: No
 Tax Rebate or Abatement: No
 Empowerment Zone (Federal): No
 Urban Coordinating Council Neighborhood: No
 Enterprise Community (Federal): No
 Urban Enterprise Zone: No
 Additional Comments: 1) Assigned to Program,8/3/2005 2) C2: Formal Design - Known Source or Release with GW Contamination established 8/3/2005
 County_int_FK: 4
 Municipality_int_FK: 141
 Planning Area Designation: Planning Area 1
 Authorized Representative Email: Not reported
 Authorized Representative Phone: 9999999999
 General Comments: Not reported

BP268
WSW
1/2-1
0.937 mi.
4948 ft.

S YAFFA'S SONS INC
619 CHESTNUT ST
CAMDEN CITY, NJ
Site 1 of 2 in cluster BP

NJ SHWS S125908372
N/A

Relative:
Higher
Actual:
19 ft.

SHWS:
 Name: S YAFFA'S SONS INC
 Address: 619 CHESTNUT ST
 City,State,Zip: CAMDEN CITY, NJ
 Site ID: 24198
 Status: Active
 Home Owner: Not reported
 PI Number: 025881
 Detail As Of April 2012:
 X Coord Site: Not reported
 X Coord PI: Not reported
 Y Coord Site: Not reported
 Y Coord PI: Not reported

269
South
1/2-1
0.938 mi.
4954 ft.

1347 DECATUR STREET
1347 DECATUR ST
CAMDEN CITY, NJ 08104

NJ SHWS S104960978
NJ NJEMS N/A
NJ SPILLS

Relative:
Higher
Actual:
30 ft.

SHWS:
 Name: 1347 DECATUR STREET
 Address: 1347 DECATUR ST
 City,State,Zip: CAMDEN CITY, NJ
 Site ID: 188726
 Status: Closed
 Home Owner: Yes
 PI Number: 247993
 Detail As Of April 2012:
 X Coord Site: Not reported
 X Coord PI: Not reported
 Y Coord Site: Not reported
 Y Coord PI: Not reported

Map ID
Direction
Distance
Elevation

MAP FINDINGS

Site

Database(s)

EDR ID Number
EPA ID Number

1347 DECATUR STREET (Continued)

S104960978

NJEMS:

Name: 1347 DECATUR STREET
Address: 1347 DECATUR ST
City,State,Zip: CAMDEN CITY, NJ 08104
Site Id: 188726
Municipality: CAMDEN CITY
Municipality Name From Spatial Overlay: CAMDEN CITY
GNIS Civil Code For Municipality: 885177
Municipal Code (NJ-1040): 0408
X Coord: 323891
Y Coord: 397597
Coord System: NJ STATE PLANE (NAD83) - USFEET
Coord Type: GIS Parcel Centroid
Coord Origin: DEP-GIS
State Standard Numeric Code From Spatial Overlay: 0408
Unique Feature Number For Municipality From Spatial Overlay: 3400710000
Eleven Digit Hydrologic Unit Code From Spatial Overlay: 02040202120
Fourteen Digit Hydrologic Unit Code From Spatial Overlay: 02040202120090
Watershed Management Area Number From Spatial Overlay: 18
Watershed Management Area Name From Spatial Overlay: Lower Delaware
Water Region Code From Spatial Overlay: 5
Water Region Name From Spatial Overlay: Lower Delaware
Sub Watershed Name From Overlay: Newton Creek (LDRV-Kaighn Ave to LT Ck)
Watershed Name From Spatial Overlay: Woodbury / Big Timber / Newton Creeks

NJ SPILL:

Name: RESIDENCE OF
Address: 1347 DECATUR STREET
City,State,Zip: CAMDEN, NJ
Trenton Dispatch Log Number: 73394
Case Number: 01-01-20-1319-11
Notify Type: Municipality
Date Received: 01/20/2001
Location: Other
Other Location: Not reported
Incident Date: 01/20/2001
Incident Time: 1102
A310 Letter: False
Ref. Code: 101
COMU: 0408
CAS Number: Not reported
Hazardous: No
Incident Location: Not reported
Facility Type: Residential
Facility Phone: Not reported
Substance(s): Not reported
Substance Type: Not reported
Substance Identity: Not reported
TCPA Chemical: Not reported
Hazrds Material: Not reported
Amnt Released: Not reported
Release VE: Not reported
Contained: Not reported
Release Type: Not reported
Incident Desc: Not reported
Status at Spill: SPILL DUE TO AN ILLEGAL SUMP PUMP HOOKUP.

Map ID
Direction
Distance
Elevation

MAP FINDINGS

Site

Database(s)

EDR ID Number
EPA ID Number

1347 DECATUR STREET (Continued)

S104960978

NJ Spill Date:	Not reported
NJ Spill Time:	Not reported
NJ Spill Name:	Not reported
NJ Spill Title:	Not reported
NJ Spill Phone:	Not reported
Other Date:	Not reported
Other Time:	Not reported
Other Name:	Not reported
Other Title:	Not reported
Other Phone:	Not reported
Injuries:	No
Public Exposure:	No
Road Closed:	No
Facility Evacuation:	No
Receiving Water:	UNKNOWN
Public Evacuation:	No
Police at Scene:	Yes
Firemen at Scene:	Yes
Contamination of:	Water, Land
Nature of Incident:	Not reported
Wind Direction/Speed:	0
Assistance Requested:	No
Memo. Of Understanding:	No
Drill/trng Exercise:	No
Operator:	DEBBIE
Contact Name:	Not reported
Caller Name:	REDACTED
Caller Title:	Not reported
Caller Address:	Not reported
Caller City,St,Zip:	Not reported
Caller Phone:	Not reported
Responsible Party:	Unknown
Responsible Party Name:	Not reported
Responsible Party Contact:	Not reported
Responsible Party Title:	Not reported
Responsible Party Telephone:	Not reported
Responsible Party Street:	Not reported
Responsible Party Municipality:	Not reported
Responsible Party State:	Not reported
Responsible Party Zip:	Not reported
Responsible City,St,Zip:	Not reported
Responsible Party County:	Not reported
Local Municipality:	No
Local Municipality Name:	Not reported
Local Municipality Title:	Not reported
Local Municipality Phone:	Not reported
Local Municipality Date:	Not reported
Local Municipality Time:	Not reported
Incident Name:	Not reported
Incident Referred To:	Not reported
Incident Region:	Not reported
Incident Phone:	Not reported
Incident Date:	Not reported
Comments:	Not reported
Date A310 Letter Printed:	Not reported
Date Local Authority Was Notified:	Not reported
Date Update:	Not reported

Map ID
Direction
Distance
Elevation

MAP FINDINGS

Site

Database(s)

EDR ID Number
EPA ID Number

1347 DECATUR STREET (Continued)

S104960978

Date Report Faxed to Local Authority: Not reported
Local Authority Notification Date: Not reported
Reporter Name: Not reported
Reporter Type: Not reported
Rep Received Date: Not reported
Reporter Title: Not reported
Reporter Orgzn: Not reported
Reporter Address: Not reported
Reporter City,St,Zip: Not reported
Reporter County: Not reported
Incident Type: Not reported
Incident Status: Not reported
Incident Source Category: Not reported
Incident Source Name: Not reported
Incident Source Address: Not reported
Incident Source Address 2: Not reported
Incident Source City,St,Zip: Not reported
Incident Source County: Not reported
DEP Requested: Not reported
Confidential: Not reported

BQ270
West
1/2-1
0.940 mi.
4964 ft.

428 SOUTH BROADWAY
428 S BROADWAY
CAMDEN CITY, NJ
Site 1 of 4 in cluster BQ

NJ SHWS S118350483
NJ Release N/A

Relative:
Higher
Actual:
19 ft.

SHWS:
Name: 428 SOUTH BROADWAY
Address: 428 S BROADWAY
City,State,Zip: CAMDEN CITY, NJ
Site ID: 569685
Status: Closed
Home Owner: Yes
PI Number: 713601

Detail As Of April 2012:
X Coord Site: Not reported
X Coord PI: Not reported
Y Coord Site: Not reported
Y Coord PI: Not reported

NJ Release:
Name: Not reported
Address: 428 SOUTH BROADWAY
City,State,Zip: CAMDEN CITY, NJ 08103
Facility Type: Residential
Facility Phone: Not reported
Incident Date: 10/05/2015
Incident Time: Not reported
Trenton Dispatch Log Number: 575827
Case Number: 15-10-06-1654-57
Date Received: 10/06/2015
Nature of Incident: Not reported
Operator: Not reported
Incident Type: Underground Storage Tank
Incident Location: RESIDENTIAL CONSTRUCTION AREA
Location: Not reported

Map ID
Direction
Distance
Elevation

MAP FINDINGS

Site

Database(s)

EDR ID Number
EPA ID Number

428 SOUTH BROADWAY (Continued)

S118350483

Other Location:	Not reported
Contact Name:	JASON FRIEDLAND
Caller Name:	Not reported
Caller Title:	Not reported
Caller Address:	Not reported
Caller City,St,Zip:	Not reported
Caller Telephone:	Not reported
Substance(s):	Not reported
Substance Type:	Not reported
Substance Identity:	Not reported
CAS Number:	Not reported
A310 Letter:	Not reported
TCPA Chemical:	Not reported
Hazrds Material:	Not reported
COMU:	Not reported
Ref. Code:	Not reported
Amt Released:	Not reported
Contained:	Not reported
Release Type:	Not reported
Release VE:	Not reported
Injuries:	No
Public Exposure:	No
Facility Evacuation:	No
Police at Scene:	No
Firemen at Scene:	No
Contamination of:	Not reported
Receiving Water:	Not reported
Status at Spill:	Not reported
NJ Spill Date:	Not reported
NJ Spill Time:	Not reported
NJ Spill Name:	Not reported
NJ Spill Title:	Not reported
NJ Spill Phone:	Not reported
Other Date:	Not reported
Other Time:	Not reported
Other Name:	Not reported
Other Title:	Not reported
Other Telephone:	Not reported
Public Evacuation:	No
Assistance Requested:	Not reported
Wind Direction/Speed:	Not reported
Local Municipality Notified:	Not reported
Local Municipality Name:	Not reported
Local Municipality Title:	Not reported
Local Municipality Telephone:	Not reported
Local Municipality Date:	Not reported
Local Municipality Time:	Not reported
Incident Description:	Not reported
Incident Name:	Not reported
Incident Referred To:	Not reported
Incident Region:	Not reported
Incident Telephone:	Not reported
Incident Date:	Not reported
Incident time:	Not reported
Incident ITM:	Not reported
Comments:	Not reported
Date A310 Letter Printed:	Not reported

Map ID
 Direction
 Distance
 Elevation

MAP FINDINGS

Site

Database(s)

EDR ID Number
 EPA ID Number

428 SOUTH BROADWAY (Continued)

S118350483

Date Local Authority Was Notified: Not reported
 Date Updated: Not reported
 Date Report Faxed to Local Authority: Not reported
 Local Authority Notification Date: Not reported
 Rep Receive Date: 10/06/2015
 Reporter Type: Other
 Reporter Name: REDACTED
 Reporter Title: REDACTED
 Reporter Org: REDACTED
 Reporter Address: Not reported
 Reporter City,St,Zip: Not reported
 Reporter County: Not reported
 Incident Status: Terminated
 Incident Category Source: Other
 Incident Source Name: BROADWAY HOUSING PARTNERS
 Incident Source Address: 2929 ARCH ST SUITE 1351
 Incident Source Address 2: PHILADELPHIA
 Incident Source City,St,Zip: Out Of State, PA 19104
 Incident Source County: Out Of State
 DEP Requested: No
 Confidential: Not reported
 Notify Type: Not reported
 Road Closed: Not reported
 Direction: Not reported
 Responsible Party: Not reported
 Responsible Party Name: Not reported
 Responsible Party Contact: Not reported
 Responsible Party Title: Not reported
 Responsible Party Phone: Not reported
 Responsible Party Street: Not reported
 Responsible Party County: Not reported
 Responsible Party City,St,Zip: Not reported
 Memo. Of Understanding: Not reported
 Drill/trng Exercise: Not reported
 Hazardous: Not reported

271
 ENE
 1/2-1
 0.941 mi.
 4971 ft.

**MCGRAW ELEMENTARY SCHOOL
 FREEMONT ST & DUDLEY ST
 CAMDEN CITY, NJ**

**NJ SHWS S109292274
 N/A**

**Relative:
 Higher
 Actual:
 33 ft.**

SHWS:
 Name: MCGRAW ELEMENTARY SCHOOL
 Address: FREEMONT ST & DUDLEY ST
 City,State,Zip: CAMDEN CITY, NJ
 Site ID: 10389
 Status: Closed
 Home Owner: No
 PI Number: 023857

Detail As Of April 2012:
 X Coord Site: Not reported
 X Coord PI: Not reported
 Y Coord Site: Not reported
 Y Coord PI: Not reported

Map ID
Direction
Distance
Elevation

MAP FINDINGS

Site

Database(s)

EDR ID Number
EPA ID Number

272
ESE
1/2-1
0.943 mi.
4980 ft.

EAST COAST
7300 SOUTH CRESCENT BLVD
PENNSAUKEN TWP, NJ 08109

NJ SHWS S125904282
NJ INST CONTROL N/A

Relative:
Higher
Actual:
19 ft.

SHWS:
Name: EAST COAST
Address: 7300 SOUTH CRESCENT BLVD
City,State,Zip: PENNSAUKEN TWP, NJ
Site ID: 9923
Status: Active
Home Owner: Not reported
PI Number: 017874

Detail As Of April 2012:
X Coord Site: Not reported
X Coord PI: Not reported
Y Coord Site: Not reported
Y Coord PI: Not reported

INST CONTROL:
Name: EAST COAST
Address: 7300 SOUTH CRESCENT BLVD
Address 2: Not reported
City,State,Zip: PENNSAUKEN TWP, NJ 08109
PI Number: 017874
PI Name: EAST COAST
Date Established: 10/03/2019
Date Closed/Lifted: Not reported
Intermediate Durations: No
CEA Duration: 1.41
CEA Case Track #: 19576
CEA Name: East Coast Gas Station
X Coord: 329816
Y Coord: 401904

CEA Descriptions (SI):
Tert-butyl alcohol

273
NW
1/2-1
0.944 mi.
4983 ft.

415 425 NORTH 8TH STREET
415 425 N 8TH ST
CAMDEN CITY, NJ 08102

NJ SHWS S120663135
NJ ENG CONTROLS N/A

Relative:
Higher
Actual:
19 ft.

SHWS:
Name: 415 425 NORTH 8TH STREET
Address: 415 425 N 8TH ST
City,State,Zip: CAMDEN CITY, NJ
Site ID: 584413
Status: Active
Home Owner: Not reported
PI Number: 732371

Detail As Of April 2012:
X Coord Site: Not reported
X Coord PI: Not reported
Y Coord Site: Not reported
Y Coord PI: Not reported

Map ID
Direction
Distance
Elevation

MAP FINDINGS

Site

Database(s)

EDR ID Number
EPA ID Number

415 425 NORTH 8TH STREET (Continued)

S120663135

Name: 415 425 NORTH 8TH STREET
Address: 415 425 N 8TH ST
City,State,Zip: CAMDEN CITY, NJ
Site ID: 584413
Status: Active
Home Owner: No
PI Number: 732371

Detail As Of April 2012:

X Coord Site: Not reported
X Coord PI: Not reported
Y Coord Site: Not reported
Y Coord PI: Not reported

ENG CONTROLS:

Name: 415 425 NORTH 8TH STREET
Address: 415 425 N 8TH ST
Address 2: 415 N 8TH ST
City,State,Zip: CAMDEN CITY, NJ 08102
PI Number: 732371
PI Name: 415 425 NORTH 8TH STREET
DER Filed Date: 05/11/2017
DER Lifted Date: Not reported
DER Deed Usage (SI): Restricted
Deed Specific Requirement: Not reported
Deed Parameter Desc: Not reported
Deed Depth: Not reported
Entire Site Restricted: No
Property Block: Not reported
Property Lot: Not reported
X Coord: 319540
Y Coord: 406894

BR274
SSE
1/2-1
0.949 mi.
5012 ft.

1709-1775 OLD WHITE HORSE PIKE
1709 OLD WHITE HORSE PIKE
CAMDEN CITY, NJ
Site 1 of 3 in cluster BR

NJ SHWS S125899869
N/A

Relative:
Higher
Actual:
19 ft.

SHWS:
Name: 1709-1775 OLD WHITE HORSE PIKE
Address: 1709 OLD WHITE HORSE PIKE
City,State,Zip: CAMDEN CITY, NJ
Site ID: 624011
Status: Active
Home Owner: Not reported
PI Number: 793969

Detail As Of April 2012:

X Coord Site: Not reported
X Coord PI: Not reported
Y Coord Site: Not reported
Y Coord PI: Not reported

Map ID
Direction
Distance
Elevation

MAP FINDINGS

Site

Database(s) EDR ID Number
EPA ID Number

BR275
SSE
1/2-1
0.949 mi.
5012 ft.

1709 OLD WHITE HORSE PIKE
CAMDEN CITY, NJ 08103

NJ SHWS S123564556
NJ Release N/A

Site 2 of 3 in cluster BR

Relative:
Higher

SHWS:

Actual:
19 ft.

Name: 1709-1775 OLD WHITE HORSE PIKE
Address: 1709 OLD WHITE HORSE PK
City,State,Zip: CAMDEN CITY, NJ
Site ID: 624011
Status: Active
Home Owner: No
PI Number: 793969

Detail As Of April 2012:

X Coord Site: Not reported
X Coord PI: Not reported
Y Coord Site: Not reported
Y Coord PI: Not reported

NJ Release:

Name: Not reported
Address: 1709 OLD WHITE HORSE PIKE
City,State,Zip: CAMDEN CITY, NJ 08103
Facility Type: Other
Facility Phone: Not reported
Incident Date: 11/15/2018
Incident Time: Not reported
Trenton Dispatch Log Number: 696684
Case Number: 18-11-15-1626-59
Date Received: 11/15/2018
Nature of Incident: Not reported
Operator: Not reported
Incident Type: Groundwater Cont
Incident Location: BLOCK 1383; LOT 9, 78 AND PART OF LOT 11
Location: Not reported
Other Location: Not reported
Contact Name: Not reported
Caller Name: Not reported
Caller Title: Not reported
Caller Address: Not reported
Caller City,St,Zip: Not reported
Caller Telephone: Not reported
Substance(s): Not reported
Substance Type: Not reported
Substance Identity: Not reported
CAS Number: Not reported
A310 Letter: Not reported
TCPA Chemical: Not reported
Hazrds Material: Not reported
COMU: Not reported
Ref. Code: Not reported
Amt Released: Not reported
Contained: Not reported
Release Type: Not reported
Release VE: Not reported
Injuries: No
Public Exposure: No

Map ID
Direction
Distance
Elevation

MAP FINDINGS

Site

Database(s)

EDR ID Number
EPA ID Number

(Continued)

S123564556

Facility Evacuation: No
Police at Scene: No
Firemen at Scene: No
Contamination of: Not reported
Receiving Water: Not reported
Status at Spill: Not reported
NJ Spill Date: Not reported
NJ Spill Time: Not reported
NJ Spill Name: Not reported
NJ Spill Title: Not reported
NJ Spill Phone: Not reported
Other Date: Not reported
Other Time: Not reported
Other Name: Not reported
Other Title: Not reported
Other Telephone: Not reported
Public Evacuation: No
Assistance Requested: Not reported
Wind Direction/Speed: Not reported
Local Municipality Notified: Not reported
Local Municipality Name: Not reported
Local Municipality Title: Not reported
Local Municipality Telephone: Not reported
Local Municipality Date: Not reported
Local Municipality Time: Not reported
Incident Description: Not reported
Incident Name: Not reported
Incident Referred To: Not reported
Incident Region: Not reported
Incident Telephone: Not reported
Incident Date: Not reported
Incident time: Not reported
Incident ITM: Not reported
Comments: Not reported
Date A310 Letter Printed: Not reported
Date Local Authority Was Notified: Not reported
Date Updated: Not reported
Date Report Faxed to Local Authority: Not reported
Local Authority Notification Date: Not reported
Rep Receive Date: 11/15/2018
Reporter Type: Other
Reporter Name: REDACTED
Reporter Title: REDACTED
Reporter Org: REDATED
Reporter Address: Not reported
Reporter City,St,Zip: Not reported
Reporter County: Not reported
Incident Status: Terminated
Incident Category Source: Other
Incident Source Name: JZD CAMDEN ONE, LLC
Incident Source Address: 1 EXECUTIVE DR SUITE 8
Incident Source Address 2: Not reported
Incident Source City,St,Zip: Moorestown Twp, NJ
Incident Source County: Burlington
DEP Requested: No
Confidential: Not reported
Notify Type: Not reported

Map ID
Direction
Distance
Elevation

MAP FINDINGS

Site

Database(s)

EDR ID Number
EPA ID Number

(Continued)

S123564556

Road Closed:	Not reported
Direction:	Not reported
Responsible Party:	Not reported
Responsible Party Name:	Not reported
Responsible Party Contact:	Not reported
Responsible Party Title:	Not reported
Responsible Party Phone:	Not reported
Responsible Party Street:	Not reported
Responsible Party County:	Not reported
Responsible Party City,St,Zip:	Not reported
Memo. Of Understanding:	Not reported
Drill/trng Exercise:	Not reported
Hazardous:	Not reported
Name:	Not reported
Address:	1709 OLD WHITE HORSE PIKE
City,State,Zip:	CAMDEN CITY, NJ 08103
Facility Type:	Other
Facility Phone:	Not reported
Incident Date:	11/15/2018
Incident Time:	Not reported
Trenton Dispatch Log Number:	696683
Case Number:	18-11-15-1620-07
Date Received:	11/15/2018
Nature of Incident:	Not reported
Operator:	Not reported
Incident Type:	Soil Contamination
Incident Location:	BLOCK 1383; LOT 9, 78 AND PART OF LOT 11
Location:	Not reported
Other Location:	Not reported
Contact Name:	Not reported
Caller Name:	Not reported
Caller Title:	Not reported
Caller Address:	Not reported
Caller City,St,Zip:	Not reported
Caller Telephone:	Not reported
Substance(s):	Not reported
Substance Type:	Not reported
Substance Identity:	Not reported
CAS Number:	Not reported
A310 Letter:	Not reported
TCPA Chemical:	Not reported
Hazrds Material:	Not reported
COMU:	Not reported
Ref. Code:	Not reported
Amt Released:	Not reported
Contained:	Not reported
Release Type:	Not reported
Release VE:	Not reported
Injuries:	No
Public Exposure:	No
Facility Evacuation:	No
Police at Scene:	No
Firemen at Scene:	No
Contamination of:	Not reported
Receiving Water:	Not reported
Status at Spill:	Not reported

Map ID
Direction
Distance
Elevation

MAP FINDINGS

Site

Database(s)

EDR ID Number
EPA ID Number

(Continued)

S123564556

NJ Spill Date:	Not reported
NJ Spill Time:	Not reported
NJ Spill Name:	Not reported
NJ Spill Title:	Not reported
NJ Spill Phone:	Not reported
Other Date:	Not reported
Other Time:	Not reported
Other Name:	Not reported
Other Title:	Not reported
Other Telephone:	Not reported
Public Evacuation:	No
Assistance Requested:	Not reported
Wind Direction/Speed:	Not reported
Local Municipality Notified:	Not reported
Local Municipality Name:	Not reported
Local Municipality Title:	Not reported
Local Municipality Telephone:	Not reported
Local Municipality Date:	Not reported
Local Municipality Time:	Not reported
Incident Description:	Not reported
Incident Name:	Not reported
Incident Referred To:	Not reported
Incident Region:	Not reported
Incident Telephone:	Not reported
Incident Date:	Not reported
Incident time:	Not reported
Incident ITM:	Not reported
Comments:	Not reported
Date A310 Letter Printed:	Not reported
Date Local Authority Was Notified:	Not reported
Date Updated:	Not reported
Date Report Faxed to Local Authority:	Not reported
Local Authority Notification Date:	Not reported
Rep Receive Date:	11/15/2018
Reporter Type:	Other
Reporter Name:	REDACTED
Reporter Title:	REDACTED
Reporter Org:	REDACTED
Reporter Address:	Not reported
Reporter City,St,Zip:	Not reported
Reporter County:	Not reported
Incident Status:	Terminated
Incident Category Source:	Other
Incident Source Name:	JZD CAMDEN ONE, LLC
Incident Source Address:	1 EXECUTIVE DR
Incident Source Address 2:	SUITE 8
Incident Source City,St,Zip:	Moorestown Twp, NJ
Incident Source County:	Burlington
DEP Requested:	No
Confidential:	Not reported
Notify Type:	Not reported
Road Closed:	Not reported
Direction:	Not reported
Responsible Party:	Not reported
Responsible Party Name:	Not reported
Responsible Party Contact:	Not reported
Responsible Party Title:	Not reported

Map ID
Direction
Distance
Elevation

MAP FINDINGS

Site

Database(s)

EDR ID Number
EPA ID Number

(Continued)

S123564556

Responsible Party Phone: Not reported
Responsible Party Street: Not reported
Responsible Party County: Not reported
Responsible Party City,St,Zip: Not reported
Memo. Of Understanding: Not reported
Drill/trng Exercise: Not reported
Hazardous: Not reported

276
ENE
1/2-1
0.949 mi.
5013 ft.

3055 WALDORF AVE.
CAMDEN CITY, NJ 08103

NJ SHWS S118575300
NJ Release N/A

Relative:
Higher
Actual:
31 ft.

SHWS:
Name: 3055 WALDORF AVENUE
Address: 3055 WALDORF AVE
City,State,Zip: CAMDEN CITY, NJ
Site ID: 583917
Status: Closed
Home Owner: Yes
PI Number: 731728

Detail As Of April 2012:

X Coord Site: Not reported
X Coord PI: Not reported
Y Coord Site: Not reported
Y Coord PI: Not reported

NJ Release:

Name: Not reported
Address: 3055 WALDORF AVE.
City,State,Zip: CAMDEN CITY, NJ 08103
Facility Type: Residential
Facility Phone: Not reported
Incident Date: 02/09/2016
Incident Time: Not reported
Trenton Dispatch Log Number: 588601
Case Number: 16-02-09-1652-15
Date Received: 02/09/2016
Nature of Incident: Not reported
Operator: Not reported
Incident Type: Underground Storage Tank
Incident Location: RESIDENCE
Location: Not reported
Other Location: Not reported
Contact Name: Not reported
Caller Name: Not reported
Caller Title: Not reported
Caller Address: Not reported
Caller City,St,Zip: Not reported
Caller Telephone: Not reported
Substance(s): Not reported
Substance Type: Not reported
Substance Identity: Not reported
CAS Number: Not reported
A310 Letter: Not reported
TCPA Chemical: Not reported

Map ID
Direction
Distance
Elevation

MAP FINDINGS

Site

Database(s)

EDR ID Number
EPA ID Number

(Continued)

S118575300

Hazrds Material:	Not reported
COMU:	Not reported
Ref. Code:	Not reported
Amt Released:	Not reported
Contained:	Not reported
Release Type:	Not reported
Release VE:	Not reported
Injuries:	No
Public Exposure:	No
Facility Evacuation:	No
Police at Scene:	No
Firemen at Scene:	No
Contamination of:	Not reported
Receiving Water:	Not reported
Status at Spill:	Not reported
NJ Spill Date:	Not reported
NJ Spill Time:	Not reported
NJ Spill Name:	Not reported
NJ Spill Title:	Not reported
NJ Spill Phone:	Not reported
Other Date:	Not reported
Other Time:	Not reported
Other Name:	Not reported
Other Title:	Not reported
Other Telephone:	Not reported
Public Evacuation:	No
Assistance Requested:	Not reported
Wind Direction/Speed:	Not reported
Local Municipality Notified:	Not reported
Local Municipality Name:	Not reported
Local Municipality Title:	Not reported
Local Municipality Telephone:	Not reported
Local Municipality Date:	Not reported
Local Municipality Time:	Not reported
Incident Description:	Not reported
Incident Name:	Not reported
Incident Referred To:	Not reported
Incident Region:	Not reported
Incident Telephone:	Not reported
Incident Date:	Not reported
Incident time:	Not reported
Incident ITM:	Not reported
Comments:	Not reported
Date A310 Letter Printed:	Not reported
Date Local Authority Was Notified:	Not reported
Date Updated:	Not reported
Date Report Faxed to Local Authority:	Not reported
Local Authority Notification Date:	Not reported
Rep Receive Date:	02/09/2016
Reporter Type:	Other
Reporter Name:	REDACTED
Reporter Title:	REDACTED
Reporter Org:	REDACTED
Reporter Address:	Not reported
Reporter City,St,Zip:	Not reported
Reporter County:	Not reported
Incident Status:	Terminated

Map ID
 Direction
 Distance
 Elevation

MAP FINDINGS

Site

Database(s)

EDR ID Number
 EPA ID Number

(Continued)

S118575300

Incident Category Source: Other
 Incident Source Name: DENISE STEPNIKI
 Incident Source Address: 6887 SAFE GAURD CIRCLE
 Incident Source Address 2: VALLEY VIEW
 Incident Source City,St,Zip: Out Of State, OH 44125
 Incident Source County: Out Of State
 DEP Requested: No
 Confidential: Not reported
 Notify Type: Not reported
 Road Closed: Not reported
 Direction: Not reported
 Responsible Party: Not reported
 Responsible Party Name: Not reported
 Responsible Party Contact: Not reported
 Responsible Party Title: Not reported
 Responsible Party Phone: Not reported
 Responsible Party Street: Not reported
 Responsible Party County: Not reported
 Responsible Party City,St,Zip: Not reported
 Memo. Of Understanding: Not reported
 Drill/trng Exercise: Not reported
 Hazardous: Not reported

**277
 NW
 1/2-1
 0.950 mi.
 5015 ft.**

**934 STATE STREET
 934 STATE ST
 CAMDEN CITY, NJ 08105**

**NJ SHWS S113639324
 NJ NJEMS N/A**

**Relative:
 Higher
 Actual:
 19 ft.**

SHWS:
 Name: 934 STATE STREET
 Address: 934 STATE ST
 City,State,Zip: CAMDEN CITY, NJ
 Site ID: 63864
 Status: Pending
 Home Owner: Not reported
 PI Number: G000005051

Detail As Of April 2012:
 X Coord Site: Not reported
 X Coord PI: Not reported
 Y Coord Site: Not reported
 Y Coord PI: Not reported

NJEMS:
 Name: 934 STATE STREET
 Address: 934 STATE ST
 City,State,Zip: CAMDEN CITY, NJ 08105
 Site Id: 63864
 Municipality: CAMDEN CITY
 Municipality Name From Spatial Overlay: CAMDEN CITY
 GNIS Civil Code For Municipality: 885177
 Municipal Code (NJ-1040): 0408
 X Coord: 320629
 Y Coord: 407727
 Coord System: NJ STATE PLANE (NAD83) - USFEET
 Coord Type: GIS Parcel Centroid
 Coord Origin: DEP-GIS

Map ID
Direction
Distance
Elevation

MAP FINDINGS

Site

Database(s)

EDR ID Number
EPA ID Number

934 STATE STREET (Continued)

S113639324

State Standard Numeric Code From Spatial Overlay: 0408
Unique Feature Number For Municipality From Spatial Overlay: 3400710000
Eleven Digit Hydrologic Unit Code From Spatial Overlay: 02040202110
Fourteen Digit Hydrologic Unit Code From Spatial Overlay: 02040202110060
Watershed Management Area Number From Spatial Overlay: 18
Watershed Management Area Name From Spatial Overlay: Lower Delaware
Water Region Code From Spatial Overlay: 5
Water Region Name From Spatial Overlay: Lower Delaware
Sub Watershed Name From Overlay: Cooper River (below Rt 130)
Watershed Name From Spatial Overlay: Cooper River

BO278
WNW
1/2-1
0.955 mi.
5043 ft.

BILLS GAS & GO INC
698 COOPER ST
CAMDEN CITY, NJ

NJ SHWS S125903132
N/A

Site 2 of 3 in cluster BO

Relative:
Higher
Actual:
19 ft.

SHWS:
Name: **BILLS GAS & GO INC**
Address: **698 COOPER ST**
City,State,Zip: **CAMDEN CITY, NJ**
Site ID: **63069**
Status: **Active**
Home Owner: **Not reported**
PI Number: **127427**

Detail As Of April 2012:

X Coord Site: **Not reported**
X Coord PI: **Not reported**
Y Coord Site: **Not reported**
Y Coord PI: **Not reported**

BO279
WNW
1/2-1
0.955 mi.
5043 ft.

BILLS GAS & GO
698 COOPER ST
CAMDEN CITY, NJ 08103

NJ SHWS U000776010
NJ HIST HWS N/A
NJ LUST
NJ INST CONTROL
NJ LIENS
NJ Financial Assurance

Site 3 of 3 in cluster BO

Relative:
Higher
Actual:
19 ft.

SHWS:
Name: **BILLS GAS & GO**
Address: **698 COOPER ST**
City,State,Zip: **CAMDEN CITY, NJ**
Site ID: **63069**
Status: **Active**
Home Owner: **Not reported**
PI Number: **023437**

Detail As Of April 2012:

X Coord Site: **Not reported**
X Coord PI: **Not reported**
Y Coord Site: **Not reported**
Y Coord PI: **Not reported**

Name: **BILLS GAS & GO SERVICE STATION**
Address: **698 COOPER ST**
City,State,Zip: **CAMDEN CITY, NJ**

Map ID
Direction
Distance
Elevation

MAP FINDINGS

Site

Database(s)

EDR ID Number
EPA ID Number

BILLS GAS & GO (Continued)

U000776010

Site ID: 63069
Status: Active
Home Owner: Not reported
PI Number: 926061

Detail As Of April 2012:

X Coord Site: Not reported
X Coord PI: Not reported
Y Coord Site: Not reported
Y Coord PI: Not reported

Name: BILLS GAS & GO
Address: 698 COOPER ST
City,State,Zip: CAMDEN CITY, NJ
Site ID: 63069
Status: Active
Home Owner: No
PI Number: 023437

Detail As Of April 2012:

X Coord Site: Not reported
X Coord PI: Not reported
Y Coord Site: Not reported
Y Coord PI: Not reported

HIST SHWS:

Case Status: Active
Status Date: 2/17/2004
Case ID: 023437
Contact: BSCM
Sub Section Label: A: Sites with On-Site Sources of Contamination
Site Municipality: 0408
Remedial Level Code: C2
Classification exception area dt: None
Classification exception area dt: Not reported
Deed Notice Status: None
Deed Notice Date: Not reported
Engineering Control Status: None
Engineering Control Date: Not reported
National Priorities List Status: Not reported
National Priorities List Date: Not reported
X Coordinate: Not reported
Y Coordinate: Not reported
Coordinate System: Not reported

LUST:

Name: BILLS GAS & GO
Address: 698 COOPER ST
City,State,Zip: CAMDEN CITY, NJ
Case ID: 023437
Activity Number: LSR090001

INST CONTROL:

Name: BILLS GAS & GO
Address: 698 COOPER ST
Address 2: Not reported
City,State,Zip: CAMDEN CITY, NJ 08102

Map ID
Direction
Distance
Elevation

MAP FINDINGS

Site

Database(s)

EDR ID Number
EPA ID Number

BILLS GAS & GO (Continued)

U000776010

PI Number: 023437
PI Name: BILLS GAS & GO
Date Established: 01/19/2022
Date Closed/Lifted: Not reported
Intermediate Durations: No
CEA Duration: 57
CEA Case Track #: 117482
CEA Name: Bills Gas & Co
X Coord: 318975.17
Y Coord: 405890.16

CEA Descriptions (SI):

Xylenes (total)
Benzene
LNAPL
Synthetic Organic Chemicals - Non Carcinogen [Total]
Toluene
Ethylbenzene
Cumene

LIENS:

Name: BILLS GAS & GO
Address: 698 COOPER ST
City,State,Zip: CAMDEN CITY, NJ
Block: Not reported
Lot: Not reported
Doc Number: DJ179891-13
File Date: Not reported
Facility type: Not reported
Fund Amount: \$65,110.81
PI Number: 023437
Activity Number: CRA130001
Document Status: Closed
Document Title: Lien
Document Status Date: 10/13/2017
Discharge County: Camden
Discharge Fund Amount: Not reported
Sum of DF and SF: 65110.81

NJ Financial Assurance:

Name: BILLS GAS & GO SERVICE STATION
Address: 698 COOPER ST
City,State,Zip: CAMDEN CITY, NJ
Dispositon Date: 02/24/2021
RFS Disposition Description: APPROVED
Institution: W. HARGROW DEMOLITION
RFS Type Description: Letter Of Credit
PI Number: 926061
Activity Class Code: RFS
Act Class Decode: Remediation Funding Source
Document Title: N09-7088/02-10-03-1032-27

MAP FINDINGS

Map ID
 Direction
 Distance
 Elevation

Site

Database(s)

EDR ID Number
 EPA ID Number

280
 West
 1/2-1
 0.956 mi.
 5050 ft.

COOPER MEDICAL SCHOOL OF ROWAN UNIVERSITY
401 S BROADWAY
CAMDEN CITY, NJ 08103

NJ SHWS S123375814
NJ NJEMS N/A

Relative:
Higher
Actual:
19 ft.

SHWS:
 Name: COOPER MEDICAL SCHOOL OF ROWAN UNIVERSITY
 Address: 401 S BROADWAY
 City,State,Zip: CAMDEN CITY, NJ
 Site ID: 431828
 Status: Active
 Home Owner: No
 PI Number: 542100

Detail As Of April 2012:
 X Coord Site: Not reported
 X Coord PI: Not reported
 Y Coord Site: Not reported
 Y Coord PI: Not reported

NJEMS:
 Name: COOPER MEDICAL SCHOOL OF ROWAN UNIVERSITY
 Address: 401 S BROADWAY
 City,State,Zip: CAMDEN CITY, NJ 08103
 Site Id: 431828
 Municipality: CAMDEN CITY
 Municipality Name From Spatial Overlay: CAMDEN CITY
 GNIS Civil Code For Municipality: 885177
 Municipal Code (NJ-1040): 0408
 X Coord: 318370
 Y Coord: 403814
 Coord System: NJ STATE PLANE (NAD83) - USFEET
 Coord Type: Digital Image
 Coord Origin: DEP-SRP-GIS
 State Standard Numeric Code From Spatial Overlay: 0408
 Unique Feature Number From Spatial Overlay: 3400710000
 Eleven Digit Hydrologic Unit Code From Spatial Overlay: 02040202110
 Fourteen Digit Hydrologic Unit Code From Spatial Overlay: 02040202110060
 Watershed Management Area Number From Spatial Overlay: 18
 Watershed Management Area Name From Spatial Overlay: Lower Delaware
 Water Region Code From Spatial Overlay: 5
 Water Region Name From Spatial Overlay: Lower Delaware
 Sub Watershed Name From Overlay: Cooper River (below Rt 130)
 Watershed Name From Spatial Overlay: Cooper River

281
 West
 1/2-1
 0.957 mi.
 5052 ft.

OUR LITTLE ONES CHILD CARE CTR
608 S BROADWAY
CAMDEN CITY, NJ

NJ SHWS S125907409
N/A

Relative:
Higher
Actual:
19 ft.

SHWS:
 Name: OUR LITTLE ONES CHILD CARE CTR
 Address: 608 S BROADWAY
 City,State,Zip: CAMDEN CITY, NJ
 Site ID: 360072
 Status: Active
 Home Owner: Not reported
 PI Number: 445130

Map ID
Direction
Distance
Elevation

MAP FINDINGS

Site

Database(s)

EDR ID Number
EPA ID Number

OUR LITTLE ONES CHILD CARE CTR (Continued)

S125907409

Detail As Of April 2012:

X Coord Site: Not reported
X Coord PI: Not reported
Y Coord Site: Not reported
Y Coord PI: Not reported

BS282
SSW
1/2-1
0.961 mi.
5073 ft.

CATAPULT BEFORE & AFTER CARE AT BOSNALL
1038 LOWELL ST
CAMDEN CITY, NJ
Site 1 of 2 in cluster BS

NJ SHWS S125903521
N/A

Relative:
Higher
Actual:
25 ft.

SHWS:
Name: CATAPULT BEFORE & AFTER CARE AT BOSNALL
Address: 1038 LOWELL ST
City,State,Zip: CAMDEN CITY, NJ
Site ID: 49881
Status: Active
Home Owner: Not reported
PI Number: 563314

Detail As Of April 2012:

X Coord Site: Not reported
X Coord PI: Not reported
Y Coord Site: Not reported
Y Coord PI: Not reported

BS283
SSW
1/2-1
0.961 mi.
5073 ft.

BONSALL ANNEX SCHOOL
1038 LOWELL ST
CAMDEN CITY, NJ 08104
Site 2 of 2 in cluster BS

NJ SHWS U002157824
NJ HIST LUST N/A
NJ UST
NJ Release

Relative:
Higher
Actual:
25 ft.

SHWS:
Name: BONSALL ANNEX SCHOOL
Address: 1038 LOWELL ST
City,State,Zip: CAMDEN CITY, NJ
Site ID: 49881
Status: Closed
Home Owner: No
PI Number: 030083

Detail As Of April 2012:

X Coord Site: Not reported
X Coord PI: Not reported
Y Coord Site: Not reported
Y Coord PI: Not reported

Name: BONSALL ANNEX SCHOOL
Address: 1038 LOWELL ST
City,State,Zip: CAMDEN CITY, NJ
Site ID: 49881
Status: Active
Home Owner: Not reported
PI Number: 030083

Detail As Of April 2012:

Map ID
Direction
Distance
Elevation

MAP FINDINGS

Site

Database(s)

EDR ID Number
EPA ID Number

BONSALL ANNEX SCHOOL (Continued)

U002157824

X Coord Site: Not reported
X Coord PI: Not reported
Y Coord Site: Not reported
Y Coord PI: Not reported

LUST HIST:

Case ID: 94-06-30-1349
Lead Program Assigned: Bureau of Underground Storage Tanks
Facility Status: Site Issued Letter of No Further Action for Area(s) Of Concern
UST ID: 0300836
TMS Number: C94-0892
Remedial Level: Site has more than 1 area of concern or more than 1 media of concern.
Case Manager: Not reported
Facility Phone: Not reported
No Further Action: 11/23/1994 0:00:00
RAW Approved: Not reported
CEA: Not reported
Date CEA Lifted: Not reported
Dead Notice: Not reported

UST:

Facility ID: 030083

Contact:

Owner Name: Not Identified Not Identified
Organization: Not Identified
Contact Type(UST Reg): Facility Operator
Contact Address (UST Reg): Not reported
Contact Address 2 (UST Reg): Not reported
Conact City,St,Zip (UST Reg): Not reported

Owner Name: DR JAMES S BROWN
Organization: CAMDEN BOARD OF ED
Contact Type(UST Reg): Tank Owner
Contact Address (UST Reg): 201 N FRONT ST
Contact Address 2 (UST Reg): 6TH FLOOR #601
Conact City,St,Zip (UST Reg): Camden, NJ 08102

Tanks:

Tank Id: TANK-1
Tank Number: E1
Tank Status: Removed
Tank Status Date: 05/26/1994
Install Date: 01/01/1966
Tank Contents: Heating Oil (No. 2)
Tank Size: 2500
Tank Compliance: No
Overfill: No
Compliance Monitoring?: No
Overfill Protection: No
Spill Containment: No
Tank Wellhead Protection: Not reported
Tank/Pipe Construction Type: Tank Bare steel
Tank/Pipe Construction Type: Pipe Bare steel

Map ID
Direction
Distance
Elevation

MAP FINDINGS

Site

Database(s)

EDR ID Number
EPA ID Number

BONSALL ANNEX SCHOOL (Continued)

U002157824

Tank/Pipe Monitor: Pipe None
Tank/Pipe Monitor: Tank None

NJ Release:

Name: BONSALL ANNEX SCHOOL
Address: 1038 LOWELL ST
City,State,Zip: CAMDEN, NJ
Facility Type: Snstve Pop
Facility Phone: Not reported
Incident Date: 05/26/1994
Incident Time: Not reported
Trenton Dispatch Log Number: 11547
Case Number: 94-6-30-1349-15
Date Received: 06/30/1994
Nature of Incident: Facility
Operator: ROGER
Incident Type: Not reported
Incident Location: Not reported
Location: Facility
Other Location: Not reported
Contact Name: Not reported
Caller Name: REDACTED
Caller Title: Not reported
Caller Address: Not reported
Caller City,St,Zip: Not reported
Caller Telephone: Not reported
Substance(s): OIL FUEL #2
Substance Type: Liquid
Substance Identity: Known
CAS Number: Not reported
A310 Letter: Yes
TCPA Chemical: No
Hazrds Material: Yes
COMU: 0408
Ref. Code: 101
Amt Released: UNKNOWN
Contained: Yes
Release Type: Terminated
Release VE: Not reported
Injuries: No
Public Exposure: No
Facility Evacuation: No
Police at Scene: No
Firemen at Scene: No
Contamination of: Land
Receiving Water: Not reported
Status at Spill: 1-4000 GALS UST REMOVED SOIL CONTAMINATION DISCOVERED. CLEAN UP IS IN PROGRESS.
NJ Spill Date: Not reported
NJ Spill Time: Not reported
NJ Spill Name: Not reported
NJ Spill Title: Not reported
NJ Spill Phone: Not reported
Other Date: Not reported
Other Time: Not reported
Other Name: Not reported
Other Title: Not reported

Map ID
Direction
Distance
Elevation

MAP FINDINGS

Site

Database(s)

EDR ID Number
EPA ID Number

BONSALL ANNEX SCHOOL (Continued)

U002157824

Other Telephone:	Not reported
Public Evacuation:	No
Assistance Requested:	No
Wind Direction/Speed:	Not reported
Local Municipality Notified:	Not reported
Local Municipality Name:	CAMDEN CITY
Local Municipality Title:	OPR 770
Local Municipality Telephone:	609-757-7400
Local Municipality Date:	06/30/1994
Local Municipality Time:	1353
Incident Description:	U.S.T.
Incident Name:	Not reported
Incident Referred To:	DRPSR
Incident Region:	BFO-CAS
Incident Telephone:	Faxed,Mailed
Incident Date:	06/30/1994
Incident time:	Not reported
Incident ITM:	B
Comments:	Not reported
Date A310 Letter Printed:	Not reported
Date Local Authority Was Notified:	Not reported
Date Updated:	Not reported
Date Report Faxed to Local Authority:	Not reported
Local Authority Notification Date:	Not reported
Rep Receive Date:	Not reported
Reporter Type:	Not reported
Reporter Name:	Not reported
Reporter Title:	Not reported
Reporter Org:	Not reported
Reporter Address:	Not reported
Reporter City,St,Zip:	Not reported
Reporter County:	Not reported
Incident Status:	Not reported
Incident Category Source:	Not reported
Incident Source Name:	Not reported
Incident Source Address:	Not reported
Incident Source Address 2:	Not reported
Incident Source City,St,Zip:	Not reported
Incident Source County:	Not reported
DEP Requested:	Not reported
Confidential:	Not reported
Notify Type:	Not reported
Road Closed:	Not reported
Direction:	Not reported
Responsible Party:	Known
Responsible Party Name:	BONSALL ANNEX SCHOOL
Responsible Party Contact:	ERIC STAHL
Responsible Party Title:	CONSULT
Responsible Party Phone:	Not reported
Responsible Party Street:	1038 LOWELL ST
Responsible Party County:	CAMDEN
Responsible Party City,St,Zip:	CAMDEN, NJ
Memo. Of Understanding:	Not reported
Drill/trng Exercise:	Not reported
Hazardous:	Not reported

MAP FINDINGS

Map ID
Direction
Distance
Elevation

Site

Database(s)

EDR ID Number
EPA ID Number

BR284 **DISTASIO CHEVROLET**
SSE **1759 HADDON AVE**
1/2-1 **CAMDEN CITY, NJ**
0.962 mi.
5077 ft. **Site 3 of 3 in cluster BR**

NJ SHWS **S116228947**
 N/A

Relative: SHWS:
Higher Name: DISTASIO CHEVROLET
 Address: 1759 HADDON AVE
Actual: City,State,Zip: CAMDEN CITY, NJ
19 ft. Site ID: 65364
 Status: Active
 Home Owner: Not reported
 PI Number: G000028852

Detail As Of April 2012:
X Coord Site: Not reported
X Coord PI: Not reported
Y Coord Site: Not reported
Y Coord PI: Not reported

Name: DISTASIO CHEVROLET
Address: 1759 HADDON AVE
City,State,Zip: CAMDEN CITY, NJ
Site ID: 65364
Status: Active
Home Owner: No
PI Number: G000028852

Detail As Of April 2012:
X Coord Site: Not reported
X Coord PI: Not reported
Y Coord Site: Not reported
Y Coord PI: Not reported

BT285 **NJ TRANSIT RIVER LINE MERCER COUNTY**
WNW **VARIOUS LOCATIONS**
1/2-1 **TRENTON CITY, NJ**
0.963 mi.
5085 ft. **Site 1 of 4 in cluster BT**

NJ SHWS **S111833494**
 N/A

Relative: SHWS:
Higher Name: NJ TRANSIT RIVER LINE MERCER COUNTY
 Address: VARIOUS LOCATIONS
Actual: City,State,Zip: TRENTON CITY, NJ
19 ft. Site ID: 65120
 Status: Active
 Home Owner: No
 PI Number: 569847

Detail As Of April 2012:
X Coord Site: 318492
X Coord PI: Not reported
Y Coord Site: 404461
Y Coord PI: Not reported

MAP FINDINGS

Map ID
 Direction
 Distance
 Elevation

Site

Database(s)

EDR ID Number
 EPA ID Number

BT286 NJ TRANSIT RIVER LINE CAMDEN COUNTY
WNW VARIOUS LOCATIONS
1/2-1 CAMDEN CITY, NJ
0.963 mi.
5085 ft. Site 2 of 4 in cluster BT

NJ SHWS S111833493
 N/A

Relative: SHWS:
Higher Name: NJ TRANSIT RIVER LINE CAMDEN COUNTY
Actual: Address: VARIOUS LOCATIONS
19 ft. City,State,Zip: CAMDEN CITY, NJ
 Site ID: 65120
 Status: Active
 Home Owner: No
 PI Number: 569857

Detail As Of April 2012:
 X Coord Site: 318492
 X Coord PI: Not reported
 Y Coord Site: 404461
 Y Coord PI: Not reported

BT287 NJ TRANSIT RIVER LINE
WNW VARIOUS LOCATIONS
1/2-1 CAMDEN CITY, NJ 08100
0.963 mi.
5085 ft. Site 3 of 4 in cluster BT

NJ SHWS S108972984
NJ BROWNFIELDS N/A

Relative: SHWS:
Higher Name: NJ TRANSIT RIVER LINE
Actual: Address: VARIOUS LOCATIONS
19 ft. City,State,Zip: CAMDEN CITY, NJ
 Site ID: 65120
 Status: Active
 Home Owner: No
 PI Number: G000026873

Detail As Of April 2012:
 X Coord Site: 318492
 X Coord PI: 318492
 Y Coord Site: 404461
 Y Coord PI: 404461

BROWNFIELDS:
 Name: NJ TRANSIT RIVER LINE
 Address: VARIOUS LOCATIONS
 City,State,Zip: CAMDEN CITY, CAMDEN CITY 08100
 Price: Not reported
 Assessed Value: Not reported
 Property Size: Unknown
 Annual Taxes: Not reported
 Representative Address: Not reported
 Representative City/State/Zip: Not reported
 Submitter Name: Not reported
 Submitter Address1: Not reported
 Submitter Address2: Not reported
 Submitter City: Not reported
 Submitter State: Not reported
 Submitter Zip: Not reported
 Submitter Email: Not reported
 Submitter Phone: Not reported

Map ID
Direction
Distance
Elevation

MAP FINDINGS

Site

Database(s)

EDR ID Number
EPA ID Number

NJ TRANSIT RIVER LINE (Continued)

S108972984

Transaction Type:	Not reported
Transfer Type:	Not reported
Site Number:	5146
X Coordinate:	318492
Y Coordinate:	404461
Coord:	318492:404461
AutoID:	Not reported
Ownership Type:	unknown
Ownership:	DEP Case
PStatus:	DEP Case
PI Number:	G000026873
Owner Name:	Not reported
Owner Address + Owner Street:	Not reported
Owner City:	Not reported
Owner State:	Not reported
Owner Zip Code:	Not reported
Owner County:	Not reported
Owner Phone:	9999999999
Owner Fax:	9999999999
Owner Email:	Not reported
Owner Organization:	Not reported
Authorized Representative:	Not reported
Auth Rep Relation to Owner:	Not reported
Municipal Contact Name:	Not reported
Municipal Contact Street:	Not reported
Municipal Contact City:	Not reported
Municipal Contact State:	Not reported
Municipal Contact Zip Code:	Not reported
Municipal Contact Phone:	9999999999
Municipal Contact Fax:	9999999999
Municipal Contact Email:	Not reported
Department:	Not reported
Municipal Contact Title:	Not reported
Contact Relation to Owner:	Not reported
Current Zoning:	Not reported
Proposed Zoning:	Not reported
Copy of Title Insurance:	Not reported
Block:	Not reported
Lot:	Not reported
Development Plan Completed:	Unknown
Market Study Completed:	Unknown
Current Activity:	Not reported
Current Operations:	Not reported
Prior Operations:	Not reported
Deed Restrictions:	Unknown
Easements:	Unknown
Buildings:	Not reported
Condition of Buildings:	Not reported
Square Footage:	Not reported
Total Buildable Space:	Not reported
Lease Price:	Not reported
Tax Certificate:	Unknown
Tax Lien:	Unknown
Other Liens/Judgements:	No
Traffic Study:	Unknown
Road Access:	Not reported
Waterfront Access:	Unknown

Map ID
Direction
Distance
Elevation

MAP FINDINGS

Site

Database(s)

EDR ID Number
EPA ID Number

NJ TRANSIT RIVER LINE (Continued)

S108972984

Airport Access:	Unknown
Public Transportation Access:	Unknown
Major Highway Name:	Not reported
Major Highway Interchange:	Not reported
Major Highway Miles Away:	Not reported
Local Highway Name:	Not reported
Local Highway Interchange:	Not reported
Local Highway Miles Away:	Not reported
Rail Type:	Not reported
Rail Name:	Not reported
Rail Station:	Not reported
Rail Miles Away:	Not reported
Public Water:	Unknown
Electric:	Unknown
Gas:	Unknown
Public Sewer:	Unknown
Telephone:	Unknown
Cable:	Unknown
Fiber Optics:	Unknown
Wetlands:	No
Sensitive Ecosystems/Habitats:	No
Endangered Species:	No
Historic/Archeological Site:	No
100 Year Flood Plain:	No
500 Year Flood Plain:	No
Environmental Report Copies:	Yes
List Containing Site:	Not reported
Preliminary Assessment:	No
Site Investigation:	No
Remedial Investigation:	No
Remedial Action Workplan:	No
Voluntary Cleanup Program:	No
Environmental Litigation:	No
Remediation In Progress:	Yes
Remediation Estimated Complete Date:	Not reported
Regulatory sign-off:	No
Regulatory Sign-Off Description:	Not reported
Other Incentives:	No
Low Interest Rates:	No
HDSRF Grants:	No
TIF:	No
HDSRF Loans:	No
USA Loans:	No
USA Grants:	No
Designated Redevelopment Area:	No
Environmental Opportunity Zone:	No
Tax Rebate or Abatement:	No
Empowerment Zone (Federal):	No
Urban Coordinating Council Neighborhood:	No
Enterprise Community (Federal):	No
Urban Enterprise Zone:	No
Additional Comments:	1) Assigned to Program, 11/6/1996 2) C3: Multi-Phased RA - Unknown or Uncontrolled Discharge to Soil or GW established 11/6/1996
County_int_FK:	4
Municipality_int_FK:	141
Planning Area Designation:	Planning Area 1
Authorized Representative Email:	Not reported

Map ID
Direction
Distance
Elevation

MAP FINDINGS

Site

Database(s)

EDR ID Number
EPA ID Number

NJ TRANSIT RIVER LINE (Continued)

S108972984

Authorized Representative Phone: 9999999999
General Comments: Not reported

BT288
WNW
1/2-1
0.963 mi.
5085 ft.

NJ TRANSIT RIVER LINE BURLINGTON COUNTY
VARIOUS LOCATIONS
FLORENCE TWP, NJ

NJ SHWS **S111833492**
N/A

Site 4 of 4 in cluster BT

Relative:
Higher
Actual:
19 ft.

SHWS:
Name: NJ TRANSIT RIVER LINE BURLINGTON COUNTY
Address: VARIOUS LOCATIONS
City,State,Zip: FLORENCE TWP, NJ
Site ID: 65120
Status: Active
Home Owner: No
PI Number: 569854

Detail As Of April 2012:
X Coord Site: 318492
X Coord PI: Not reported
Y Coord Site: 404461
Y Coord PI: Not reported

BU289
West
1/2-1
0.964 mi.
5088 ft.

AMOCO STATION (FORMER)
710 BROADWAY
CAMDEN CITY, NJ 08103

NJ SHWS **S108972965**
NJ BROWNFIELDS **N/A**
NJ LIENS

Site 1 of 2 in cluster BU

Relative:
Higher
Actual:
19 ft.

SHWS:
Name: AMOCO STATION (FORMER)
Address: 710 BROADWAY
City,State,Zip: CAMDEN CITY, NJ
Site ID: 14098
Status: Closed
Home Owner: No
PI Number: 001030

Detail As Of April 2012:
X Coord Site: Not reported
X Coord PI: Not reported
Y Coord Site: Not reported
Y Coord PI: Not reported

Name: MONK'S GULF
Address: 710 BROADWAY
City,State,Zip: CAMDEN CITY, NJ
Site ID: 14098
Status: Active
Home Owner: Not reported
PI Number: 002313

Detail As Of April 2012:
X Coord Site: Not reported
X Coord PI: Not reported
Y Coord Site: Not reported
Y Coord PI: Not reported

Map ID
Direction
Distance
Elevation

MAP FINDINGS

Site

Database(s)

EDR ID Number
EPA ID Number

AMOCO STATION (FORMER) (Continued)

S108972965

Name: MONK'S GULF
Address: 710 BROADWAY
City,State,Zip: CAMDEN CITY, NJ
Site ID: 14098
Status: Active
Home Owner: No
PI Number: 002313

Detail As Of April 2012:

X Coord Site: Not reported
X Coord PI: Not reported
Y Coord Site: Not reported
Y Coord PI: Not reported

BROWNFIELDS:

Name: AMOCO STATION (FORMER)
Address: 710 BROADWAY
City,State,Zip: CAMDEN CITY, CAMDEN CITY 08103
Price: Not reported
Assessed Value: Not reported
Property Size: Unknown
Annual Taxes: Not reported
Representative Address: Not reported
Representative City/State/Zip: Not reported
Submitter Name: Not reported
Submitter Address1: Not reported
Submitter Address2: Not reported
Submitter City: Not reported
Submitter State: Not reported
Submitter Zip: Not reported
Submitter Email: Not reported
Submitter Phone: Not reported
Transaction Type: Not reported
Transfer Type: Not reported
Site Number: 5105
X Coordinate: 318566
Y Coordinate: 402451
Coord: 318566:402451
AutoID: Not reported
Ownership Type: unknown
Ownership: DEP Case
PStatus: DEP Case
PI Number: 001030
Owner Name: Not reported
Owner Address + Owner Street: Not reported
Owner City: Not reported
Owner State: Not reported
Owner Zip Code: Not reported
Owner County: Not reported
Owner Phone: 9999999999
Owner Fax: 9999999999
Owner Email: Not reported
Owner Organization: Not reported
Authorized Representative: Not reported
Auth Rep Relation to Owner: Not reported
Municipal Contact Name: Not reported
Municipal Contact Street: Not reported

Map ID
Direction
Distance
Elevation

MAP FINDINGS

Site

Database(s)

EDR ID Number
EPA ID Number

AMOCO STATION (FORMER) (Continued)

S108972965

Municipal Contact City:	Not reported
Municipal Contact State:	Not reported
Municipal Contact Zip Code:	Not reported
Municipal Contact Phone:	9999999999
Municipal Contact Fax:	9999999999
Municipal Contact Email:	Not reported
Department:	Not reported
Municipal Contact Title:	Not reported
Contact Relation to Owner:	Not reported
Current Zoning:	Not reported
Proposed Zoning:	Not reported
Copy of Title Insurance:	Not reported
Block:	Not reported
Lot:	Not reported
Development Plan Completed:	Unknown
Market Study Completed:	Unknown
Current Activity:	Not reported
Current Operations:	Not reported
Prior Operations:	Not reported
Deed Restrictions:	Unknown
Easements:	Unknown
Buildings:	Not reported
Condition of Buildings:	Not reported
Square Footage:	Not reported
Total Buildable Space:	Not reported
Lease Price:	Not reported
Tax Certificate:	Unknown
Tax Lien:	Unknown
Other Liens/Judgements:	No
Traffic Study:	Unknown
Road Access:	Not reported
Waterfront Access:	Unknown
Airport Access:	Unknown
Public Transportation Access:	Unknown
Major Highway Name:	Not reported
Major Highway Interchange:	Not reported
Major Highway Miles Away:	Not reported
Local Highway Name:	Not reported
Local Highway Interchange:	Not reported
Local Highway Miles Away:	Not reported
Rail Type:	Not reported
Rail Name:	Not reported
Rail Station:	Not reported
Rail Miles Away:	Not reported
Public Water:	Unknown
Electric:	Unknown
Gas:	Unknown
Public Sewer:	Unknown
Telephone:	Unknown
Cable:	Unknown
Fiber Optics:	Unknown
Wetlands:	No
Sensitive Ecosystems/Habitats:	No
Endangered Species:	No
Historic/Archeological Site:	No
100 Year Flood Plain:	No
500 Year Flood Plain:	No

Map ID
Direction
Distance
Elevation

MAP FINDINGS

Site

Database(s)

EDR ID Number
EPA ID Number

AMOCO STATION (FORMER) (Continued)

S108972965

Environmental Report Copies:	Yes
List Containing Site:	Not reported
Preliminary Assessment:	No
Site Investigation:	No
Remedial Investigation:	No
Remedial Action Workplan:	No
Voluntary Cleanup Program:	No
Environmental Litigation:	No
Remediation In Progress:	Yes
Remediation Estimated Complete Date:	Not reported
Regulatory sign-off:	No
Regulatory Sign-Off Description:	Not reported
Other Incentives:	No
Low Interest Rates:	No
HDSRF Grants:	No
TIF:	No
HDSRF Loans:	No
USA Loans:	No
USA Grants:	No
Designated Redevelopment Area:	No
Environmental Opportunity Zone:	No
Tax Rebate or Abatement:	No
Empowerment Zone (Federal):	No
Urban Coordinating Council Neighborhood:	No
Enterprise Community (Federal):	No
Urban Enterprise Zone:	No
Additional Comments:	1) Assigned to Program,8/14/1992 2) C2: Formal Design - Known Source or Release with GW Contamination established 5/15/1984
County_int_FK:	4
Municipality_int_FK:	141
Planning Area Designation:	Planning Area 1
Authorized Representative Email:	Not reported
Authorized Representative Phone:	9999999999
General Comments:	Not reported

LIENS:

Name:	MONK'S AMOCO INC./MONK'S CITGO
Address:	710 SOUTH BROADWAY
City,State,Zip:	CAMDEN CITY, NJ
Block:	BL 289
Lot:	LOT 12
Doc Number:	DJ-27519-90
File Date:	03/08/1990
Facility type:	1ST
Fund Amount:	89997
PI Number:	Not reported
Activity Number:	Not reported
Document Status:	Not reported
Document Title:	Not reported
Document Status Date:	Not reported
Discharge County:	Not reported
Discharge Fund Amount:	Not reported
Sum of DF and SF:	Not reported

Map ID
 Direction
 Distance
 Elevation

MAP FINDINGS

Site

Database(s)

EDR ID Number
 EPA ID Number

BU290
 West
 1/2-1
 0.964 mi.
 5088 ft.

AMOCO SERVICE STATION CAMDEN CITY
710 BROADWAY AND PINE STREET
CAMDEN CITY, NJ

NJ PF S102287512
N/A

Site 2 of 2 in cluster BU

Relative:
Higher
Actual:
19 ft.

NJ PF:
 Category: Non-Superfund, State Lead
 Facility Type: Gasoline Service Station
 Operation Status: Active
 Media Affected: Ground WaterAir
 Contaminants: Volatile Organic CompoundsGasoline Vapors
 Facility Status: Partially Removed/DelineatingVented/Investigating
 Funding Source: 1986 Bond FundSpill Fund
 Amnt Hazardous: \$457,000\$74,000
 Site Description: This site has a history of contamination dating back to 1975, when gasoline leaking from the underground storage tank system caused gasoline vapors to enter the basement of an adjacent office building. A former owner of the service station installed a ventilation system in the basement of the office building to mitigate the gasoline vapors. In 1984 explosive levels of gasoline vapors were detected in the basement of a nearby tavern. NJDEP placed a ventilation fan in the tavern basement to reduce the risk of explosion and installed a free-product recovery system at the service station to remove gasoline product that was floating on the ground water table. Approximately 350 gallons of gasoline had been recovered when NJDEP shut down the free-product recovery system in 1985. In 1993, due to recurrence of the vapor problem in the neighboring building, NJDEP's Remedial Response Element began a Remedial Investigation and Remedial Action Selection (RI/RAS) to delineate the contamination in the soil and ground water at the service station and to evaluate remedial alternatives. A soil gas survey conducted as part of the RI/RAS indicated that there were elevated levels of contamination in the soil but the investigation was impeded by the presence of construction debris that had been used as fill. Sampling of on-site monitor wells in 1995 revealed the presence of elevated levels of dissolved gasoline in the ground water but there was no gasoline product on the water table. NJDEP has determined that there are no private or public potable wells in the area at risk of becoming contaminated due to this site. In 1999 NJDEP investigated four unused underground storage tanks at the gas station property. The investigation confirmed that the tanks had been properly decommissioned in place by the gas station owner.
 Property Size: 0.5 Acre
 Surrounding Land Use: Residential

BP291
 WSW
 1/2-1
 0.970 mi.
 5119 ft.

STEED SCRAP PAPER & METAL
1115 N 6TH ST
CAMDEN CITY, NJ 08100

NJ SHWS 1007032959
NJ NJEMS N/A
FINDS

Site 2 of 2 in cluster BP

Relative:
Higher
Actual:
19 ft.

SHWS:
 Name: STEED SCRAP PAPER & METAL
 Address: 1115 N 6TH ST
 City,State,Zip: CAMDEN CITY, NJ
 Site ID: 86293
 Status: Active
 Home Owner: No
 PI Number: G000027436
 Detail As Of April 2012:
 X Coord Site: 323382
 X Coord PI: 323382

Map ID
 Direction
 Distance
 Elevation

MAP FINDINGS

Site

Database(s)

EDR ID Number
 EPA ID Number

STEED SCRAP PAPER & METAL (Continued)

1007032959

Y Coord Site: 407343
 Y Coord PI: 407343

NJEMS:

Name:	STEED SCRAP PAPER & METAL
Address:	1115 N 6TH ST
City,State,Zip:	CAMDEN CITY, NJ 08100
Site Id:	86293
Municipality:	CAMDEN CITY
Municipality Name From Spatial Overlay:	CAMDEN CITY
GNIS Civil Code For Municipality:	885177
Municipal Code (NJ-1040):	0408
X Coord:	323382
Y Coord:	407343
Coord System:	NJ STATE PLANE (NAD83) - USFEET
Coord Type:	Exact Address Match
Coord Origin:	DEP-Program
State Standard Numeric Code From Spatial Overlay:	0408
Unique Feature Number For Municipality From Spatial Overlay:	3400710000
Eleven Digit Hydrologic Unit Code From Spatial Overlay:	02040202110
Fourteen Digit Hydrologic Unit Code From Spatial Overlay:	02040202110060
Watershed Management Area Number From Spatial Overlay:	18
Watershed Management Area Name From Spatial Overlay:	Lower Delaware
Water Region Code From Spatial Overlay:	5
Water Region Name From Spatial Overlay:	Lower Delaware
Sub Watershed Name From Overlay:	Cooper River (below Rt 130)
Watershed Name From Spatial Overlay:	Cooper River

FINDS:

Registry ID: 110014992614

Click Here:

Environmental Interest/Information System:

NJ-NJEMS (New Jersey - New Jersey Environmental Management System).
 The Department of Environmental Protection (NJDEP) manages large
 databases of environmental information in this integrated system.

[Click this hyperlink](#) while viewing on your computer to access
 additional FINDS: detail in the EDR Site Report.

**BV292
 NW
 1/2-1
 0.975 mi.
 5150 ft.**

**LINDEN STREET
 LINDEN ST
 CAMDEN CITY, NJ 08102**

**NJ SHWS S113640609
 NJ NJEMS N/A**

Site 1 of 2 in cluster BV

**Relative:
 Higher
 Actual:
 19 ft.**

SHWS:
 Name: LINDEN STREET
 Address: LINDEN ST
 City,State,Zip: CAMDEN CITY, NJ
 Site ID: 65782
 Status: Pending
 Home Owner: Not reported
 PI Number: G000032005

Detail As Of April 2012:

X Coord Site: Not reported
 X Coord PI: Not reported

Map ID
Direction
Distance
Elevation

MAP FINDINGS

Site

Database(s)

EDR ID Number
EPA ID Number

LINDEN STREET (Continued)

S113640609

Y Coord Site: Not reported
Y Coord PI: Not reported

NJEMS:

Name: LINDEN STREET
Address: LINDEN ST
City,State,Zip: CAMDEN CITY, NJ 08102
Site Id: 65782
Municipality: CAMDEN CITY
Municipality Name From Spatial Overlay: CAMDEN CITY
GNIS Civil Code For Municipality: 885177
Municipal Code (NJ-1040): 0408
X Coord: 319331
Y Coord: 406654
Coord System: NJ STATE PLANE (NAD83) - USFEET
Coord Type: Approx. Addr. Match
Coord Origin: DEP-GIS
State Standard Numeric Code From Spatial Overlay: 0408
Unique Feature Number For Municipality From Spatial Overlay: 3400710000
Eleven Digit Hydrologic Unit Code From Spatial Overlay: 02040202110
Fourteen Digit Hydrologic Unit Code From Spatial Overlay: 02040202110060
Watershed Management Area Number From Spatial Overlay: 18
Watershed Management Area Name From Spatial Overlay: Lower Delaware
Water Region Code From Spatial Overlay: 5
Water Region Name From Spatial Overlay: Lower Delaware
Sub Watershed Name From Overlay: Cooper River (below Rt 130)
Watershed Name From Spatial Overlay: Cooper River

BQ293
West
1/2-1
0.976 mi.
5155 ft.

COOPER MEDICAL SCHOOL OF ROWAN UNIVERSITY
429 BROADWAY
CAMDEN CITY, NJ

NJ SHWS S125903869
N/A

Site 2 of 4 in cluster BQ

Relative:
Higher
Actual:
19 ft.

SHWS:
Name: COOPER MEDICAL SCHOOL OF ROWAN UNIVERSITY
Address: 429 BROADWAY
City,State,Zip: CAMDEN CITY, NJ
Site ID: 431828
Status: Active
Home Owner: Not reported
PI Number: 542100

Detail As Of April 2012:

X Coord Site: Not reported
X Coord PI: Not reported
Y Coord Site: Not reported
Y Coord PI: Not reported

MAP FINDINGS

Map ID
 Direction
 Distance
 Elevation

Site

Database(s)

EDR ID Number
 EPA ID Number

BV294 **SEVENTH AND LINDEN STREET**
NW **7TH ST & LINDEN ST**
1/2-1 **CAMDEN CITY, NJ**
0.983 mi.
5188 ft. **Site 2 of 2 in cluster BV**

NJ SHWS **S111832887**
 N/A

Relative: SHWS:
Higher Name: SEVENTH AND LINDEN STREET
 Address: 7TH ST & LINDEN ST
Actual: City,State,Zip: CAMDEN CITY, NJ
19 ft. Site ID: 227250
 Status: Active
 Home Owner: No
 PI Number: 297284

Detail As Of April 2012:
 X Coord Site: 319292
 X Coord PI: Not reported
 Y Coord Site: 406665
 Y Coord PI: Not reported

295 **LANNING SQUARE ELEMENTARY SCHOOL**
West **525 CLINTON ST**
1/2-1 **CAMDEN CITY, NJ**
0.987 mi.
5209 ft.

NJ SHWS **S118167916**
 N/A

Relative: SHWS:
Higher Name: LANNING SQUARE ELEMENTARY SCHOOL
 Address: 525 CLINTON ST
Actual: City,State,Zip: CAMDEN CITY, NJ
19 ft. Site ID: 190249
 Status: Active
 Home Owner: Not reported
 PI Number: 024563

Detail As Of April 2012:
 X Coord Site: Not reported
 X Coord PI: Not reported
 Y Coord Site: Not reported
 Y Coord PI: Not reported

Name: LANNING SQUARE ELEMENTARY SCHOOL
 Address: 525 CLINTON ST
 City,State,Zip: CAMDEN CITY, NJ
 Site ID: 10315
 Status: Active
 Home Owner: Not reported
 PI Number: 024563

Detail As Of April 2012:
 X Coord Site: Not reported
 X Coord PI: Not reported
 Y Coord Site: Not reported
 Y Coord PI: Not reported

Name: LANNING SQUARE ELEMENTARY SCHOOL
 Address: 525 CLINTON ST
 City,State,Zip: CAMDEN CITY, NJ
 Site ID: 10315
 Status: Active

Map ID
Direction
Distance
Elevation

MAP FINDINGS

Site

Database(s)

EDR ID Number
EPA ID Number

LANNING SQUARE ELEMENTARY SCHOOL (Continued)

S118167916

Home Owner: No
PI Number: 024563

Detail As Of April 2012:

X Coord Site: Not reported
X Coord PI: Not reported
Y Coord Site: Not reported
Y Coord PI: Not reported

296
ESE
1/2-1
0.987 mi.
5212 ft.

D'ANDREA TIRE INC
4200 STRAND AVE
PENNSAUKEN TWP, NJ 08109

NJ SHWS U000369081
NJ UST N/A

Relative:
Higher
Actual:
19 ft.

SHWS:
Name: D'ANDREA TIRE INC
Address: 4200 STRAND AVE
City,State,Zip: PENNSAUKEN TWP, NJ
Site ID: 48253
Status: Closed
Home Owner: No
PI Number: 017894

Detail As Of April 2012:

X Coord Site: Not reported
X Coord PI: Not reported
Y Coord Site: Not reported
Y Coord PI: Not reported

UST:

Facility ID: 017894

Contact:

Owner Name: Not Identified Not Identified
Organization: Not Identified
Contact Type(UST Reg): Facility Operator
Contact Address (UST Reg): Not reported
Contact Address 2 (UST Reg): Not reported
Contact City,St,Zip (UST Reg): Not reported

Owner Name: JAMES BOISVERT
Organization: DAN D'ANDREA
Contact Type(UST Reg): Tank Owner
Contact Address (UST Reg): 1351 S BLACKWOOD-CLEMENTON
Contact Address 2 (UST Reg): Not reported
Contact City,St,Zip (UST Reg): Clementon, NJ 08021

Tanks:

Tank Id: TANK-1
Tank Number: 1
Tank Status: Removed
Tank Status Date: 12/09/1991
Install Date: 01/01/1980
Tank Contents: Waste Oil
Tank Size: 1000

Map ID
Direction
Distance
Elevation

MAP FINDINGS

Site

Database(s)

EDR ID Number
EPA ID Number

D'ANDREA TIRE INC (Continued)

U000369081

Tank Compliance: No
Overfill: No
Compliance Monitoring?: No
Overfill Protection: No
Spill Containment: No
Tank Wellhead Protection: Not reported
Tank/Pipe Construction Type: Pipe Other
Tank/Pipe Construction Type: Tank Bare steel
Tank/Pipe Monitor: Pipe None
Tank/Pipe Monitor: Tank None

BQ297
West
1/2-1
0.988 mi.
5217 ft.

LANNING SQUARE ELEMENTARY SCHOOL
446 WILLIAMS ST
CAMDEN CITY, NJ

NJ SHWS S116226295
N/A

Site 3 of 4 in cluster BQ

Relative:
Higher
Actual:
19 ft.

SHWS:
Name: LANNING SQUARE ELEMENTARY SCHOOL
Address: 446 WILLIAMS ST
City,State,Zip: CAMDEN CITY, NJ
Site ID: 190249
Status: Active
Home Owner: No
PI Number: 024563

Detail As Of April 2012:
X Coord Site: Not reported
X Coord PI: Not reported
Y Coord Site: Not reported
Y Coord PI: Not reported

BQ298
West
1/2-1
0.988 mi.
5217 ft.

JONESIES WELDING SERVICE
446 WILLIAMS ST
CAMDEN CITY, NJ

NJ SHWS S125905846
N/A

Site 4 of 4 in cluster BQ

Relative:
Higher
Actual:
19 ft.

SHWS:
Name: JONESIES WELDING SERVICE
Address: 446 WILLIAMS ST
City,State,Zip: CAMDEN CITY, NJ
Site ID: 190249
Status: Active
Home Owner: Not reported
PI Number: G000027195

Detail As Of April 2012:
X Coord Site: Not reported
X Coord PI: Not reported
Y Coord Site: Not reported
Y Coord PI: Not reported

MAP FINDINGS

Map ID
 Direction
 Distance
 Elevation

Site

Database(s)

EDR ID Number
 EPA ID Number

299
South
1/2-1
0.992 mi.
5239 ft.

TAMARACK STATION
1801 DAVIS ST
CAMDEN CITY, NJ 08104

NJ SHWS S125338981
NJ NJEMS N/A

Relative:
Higher
Actual:
19 ft.

SHWS:
 Name: TAMARACK STATION
 Address: 1801 DAVIS ST
 City,State,Zip: CAMDEN CITY, NJ
 Site ID: 632271
 Status: Active
 Home Owner: Not reported
 PI Number: 809842

Detail As Of April 2012:
 X Coord Site: Not reported
 X Coord PI: Not reported
 Y Coord Site: Not reported
 Y Coord PI: Not reported

Name: TAMARACK STATION
 Address: 1801 DAVIS ST
 City,State,Zip: CAMDEN CITY, NJ
 Site ID: 632271
 Status: Active
 Home Owner: No
 PI Number: 809842

Detail As Of April 2012:
 X Coord Site: Not reported
 X Coord PI: Not reported
 Y Coord Site: Not reported
 Y Coord PI: Not reported

NJEMS:
 Name: TAMARACK STATION
 Address: 1801 DAVIS ST
 City,State,Zip: CAMDEN CITY, NJ 08104
 Site Id: 632271
 Municipality: CAMDEN CITY
 Municipality Name From Spatial Overlay: CAMDEN CITY
 GNIS Civil Code For Municipality: 885177
 Municipal Code (NJ-1040): 0408
 X Coord: 324800
 Y Coord: 396800
 Coord System: NJ STATE PLANE (NAD83) - USFEET
 Coord Type: DEP Program Database
 Coord Orign: DEP-Program
 State Standard Numeric Code From Spatial Overlay: 0408
 Unique Feature Number For Municipality From Spatial Overlay: 3400710000
 Eleven Digit Hydrologic Unit Code From Spatial Overlay: 02040202120
 Fourteen Digit Hydrologic Unit Code From Spatial Overlay: 02040202120090
 Watershed Management Area Number From Spatial Overlay: 18
 Watershed Management Area Name From Spatial Overlay: Lower Delaware
 Water Region Code From Spatial Overlay: 5
 Water Region Name From Spatial Overlay: Lower Delaware
 Sub Watershed Name From Overlay: Newton Creek (LDRV-Kaighn Ave to LT Ck)
 Watershed Name From Spatial Overlay: Woodbury / Big Timber / Newton Creeks

MAP FINDINGS

Map ID
 Direction
 Distance
 Elevation

Site

Database(s)

EDR ID Number
 EPA ID Number

300
North
1/2-1
0.994 mi.
5248 ft.

946 NORTH 24TH AVENUE
946 N 24TH AVE
CAMDEN CITY, NJ

NJ SHWS S126503244
N/A

Relative: SHWS:
Higher Name: 946 NORTH 24TH AVENUE
 Address: 946 N 24TH AVE
Actual: City,State,Zip: CAMDEN CITY, NJ
30 ft. Site ID: 658594
 Status: Closed
 Home Owner: Yes
 PI Number: 914348

Detail As Of April 2012:
 X Coord Site: Not reported
 X Coord PI: Not reported
 Y Coord Site: Not reported
 Y Coord PI: Not reported

301
ENE
1/2-1
0.994 mi.
5249 ft.

3017 CARMAN STREET
3017 CARMAN ST
CAMDEN CITY, NJ

NJ SHWS S109300491
N/A

Relative: SHWS:
Higher Name: 3017 CARMAN STREET
 Address: 3017 CARMAN ST
Actual: City,State,Zip: CAMDEN CITY, NJ
47 ft. Site ID: 230387
 Status: Pending
 Home Owner: Not reported
 PI Number: 301468

Detail As Of April 2012:
 X Coord Site: 329250
 X Coord PI: Not reported
 Y Coord Site: 405921
 Y Coord PI: Not reported

302
North
1/2-1
0.997 mi.
5266 ft.

CRAMER HILL FAMILY HOUSING
SW 21ST ST & HARRISON AVE
CAMDEN CITY, NJ

NJ SHWS S128574298
N/A

Relative: SHWS:
Lower Name: CRAMER HILL FAMILY HOUSING
 Address: SW 21ST ST & HARRISON AVE
Actual: City,State,Zip: CAMDEN CITY, NJ
18 ft. Site ID: 691151
 Status: Active
 Home Owner: Not reported
 PI Number: 971749

Detail As Of April 2012:
 X Coord Site: Not reported
 X Coord PI: Not reported

Map ID
Direction
Distance
Elevation

MAP FINDINGS

Site

Database(s)

EDR ID Number
EPA ID Number

CRAMER HILL FAMILY HOUSING (Continued)

S128574298

Y Coord Site: Not reported
Y Coord PI: Not reported

Count: 87 records.

ORPHAN SUMMARY

City	EDR ID	Site Name	Site Address	Zip	Database(s)
CAMDEN	1000254389	CADILLAC INDUSTRIAL LAUNDRY INC	11TH ST & MT EPHRAIM AVE	08103	NJ HIST LUST, NJ Release, RCRA NonGen / NLR
CAMDEN	S117817437	HESS STATION	COLLINGSWOOD CIRCLE, RT 130, P		NJ Release
CAMDEN	S104369678	VACANT LOT	PARK AV/ KENWOOD AV		NJ Release
CAMDEN	S106588571	FORMER NICK'S AUTO PARTS INC	1501 E STATE ST & HARRISON AVE	08105	NJ VCP
CAMDEN	S103899203	NEAR CAMDEN AQUARIUM	WIGGINS PARK MARINA		NJ Release
CAMDEN CITY	S123564355	BUSH REFRIGERATION	17TH ST & ADMIRAL WILSON BLVD	08109	NJ SHWS, NJ ENG CONTROLS, NJ INST CONTROL
CAMDEN CITY	S118699203	SEARS TIRE & BATTERY FORMER	1350 ADMIRAL WILSON BLVD	08103	NJ ENG CONTROLS, NJ INST CONTROL, NJ VCP, NJ NJEMS, NJ Release
CAMDEN CITY	U004129573	SEARS TIRE & BATTERY FORMER	1350 ADMIRAL WILSON BLVD	08103	NJ LUST, NJ UST
CAMDEN CITY	U000353578	ADMIRAL WILSON DBA CAMDEN CITGO	1901 ADMIRAL WILSON BLVD	08105	NJ SHWS, NJ HIST HWS, NJ LUST, NJ UST, NJ INST CONTROL, NJ SPILLS
CAMDEN CITY	S122382872		BAIRD BLVD//PARK BLVD	08103	NJ Release
CAMDEN CITY	S118698861	GATEWAY PARK PROPERTIES PARCELS S2	SE BAIRD BLVD ADJACENT TO COOP	08109	NJ SHWS, NJ NJEMS
CAMDEN CITY	S121975624	CENTENNIAL AVENUE PARK	CENTENNIAL AVE	08102	NJ SHWS, NJ LUST, NJ ENG CONTROLS, NJ INST CONTROL
CAMDEN CITY	S118453644		KAIGHN AVE // NORTH PARK DR	08103	NJ Release
CAMDEN CITY	S118133570		LEWIS PARK DR AT KAIGHN AVE	08103	NJ Release
CAMDEN CITY	S125903832	CONCORD CHEMICAL COMPANY INC FORME	MICKLE ST BTWN 16TH & 17TH STS	08105	NJ SHWS, NJ INST CONTROL
CAMDEN CITY	S126406056		PARK BLVD	08103	NJ Release
CAMDEN CITY	S121487650	PENN STREET PROPERTY	121 123 PENN ST	08102	NJ SHWS, NJ NJEMS
CAMDEN CITY	S123398270	PINE STREET	PINE ST	08102	NJ SHWS, NJ NJEMS
CAMDEN CITY	S118168097	HISPANIC COUNSELING & FAMILY SERVI	3908 WESTFIELD AVE	08105	NJ SHWS, NJ ENG CONTROLS
HADDON TOWNSHIP	S108028547	POPPA JOHN PIZZA	104 HADDON AVE		NJ HWS RE-EVAL
HADDON TWP	S108770665		COOPER ST / S. PARK DR		NJ Release
HADDON TWP	S111832745	SHELL SERVICE STATION 138363	505 CRESCENT BLVD		NJ SHWS
HADDON TWP	S121974520	59850 HADDON HEIGHTS FUELS	CRESCENT BLVD & ELDRIDGE ST		NJ SHWS
HADDON TWP	S110512653	59823 COLLINGSWOOD FUELS	2920 CRESCENT BLVD		NJ SHWS
HADDON TWP	S116226381	HADDON TRANSMISSION	408 CRESCENT BLVD		NJ SHWS
HADDON TWP	S104715822	CRYSTAL LAKE	CRYSTAL LK.PARK BLVD		NJ Release
HADDON TWP	S104655863	CRYSTAL LAKE POOL	CRYSTAL/PARK		NJ Release
HADDON TWP	S104422807	CAMDEN CNTY PARK INTERSEC OF	CUTHBERT & S. PARK D		NJ SPILLS
HADDON TWP	S125899998	211 HADDON AVENUE & 209 HADDON AVE	211 HADDON AVE & 209 HADDON AV		NJ SHWS
HADDON TWP	S125900016	217 HADDON AVENUE AND 218 HIGHLAND	217 HADDON AVE & 218 HIGHLAND		NJ SHWS
HADDON TWP	S113497878	HADDON TWP HIGH SCHOOL	406 MEMORIAL AVE		NJ SHWS, NJ SPILLS
HADDON TWP	S108772489		119 W PARK AVE		NJ Release
HADDON TWP	S112102745	AREA OF	SO PARK DR/STRAWBRID		NJ Release
HADDON TWP	S110024486		SOUTH PARK DR & CUTHER BLVD		NJ Release
HADDON TWP	S107100638	SUB STATION-HADDON TWP	PARK ST & ALBERTSON		NJ Release
HADDON TWP	S107120347	STREAM REAR OF PROPERTY	104 WEST PARK BLVD		NJ Release

ORPHAN SUMMARY

City	EDR ID	Site Name	Site Address	Zip	Database(s)
HADDON TWP	S110312302		121 W. PARK AVE		NJ Release
HADDON TWP	S109837634	1 WEST PARK AVENUE	1 W PARK BLVD		NJ SHWS
HADDON TWP	S110023834		119 WEST PARK AVE		NJ Release
HADDON TWP	S112103365	AREA OF	263 SOUTH PARK DR		NJ Release
HADDON TWP	S107080350		121 WEST PARK BLVD		NJ Release
HADDON TWP	S108771207		SHADY. S/ PARK		NJ Release
MERCHANTVILLE	S106763071	MERCHANTVILLE SENIOR HOUSING	CHESTNUT AVE	08109	NJ VCP
MERCHANTVILLE	S107098567	TURI CLEANERS	3133 PARK & CENTRE S		NJ Release
PENNSAUKEN	S107120631	STREAM ALONG MCCLLEUM AVE	RT 70 & NO PARK AVE		NJ Release
PENNSAUKEN	S117824390	CAMDEN COUNTY PARK	N PARK DR & CUTHBERT BLVD		NJ SPILLS
PENNSAUKEN	S117815270	CAMDEN COUNTY PARK	N PARK DR & CUTHBERT BLVD		NJ Release
PENNSAUKEN	S117819505	PENNSAUKEN JUNIOR HIGH SCHOOL	8201 PARK AVE		NJ Release
PENNSAUKEN	S112106456	AREA OF	7150 NORTH PARK AVE		NJ Release
PENNSAUKEN	S101204813	MERCHANTVILLE #2 SHELL STATION	6501 PARK AVE		NJ Release
PENNSAUKEN	S117818592	MC COLLISTER FUEL CO	PARK AVE		NJ Release
PENNSAUKEN	S117818578	MC ALLISTER FUEL	7116 PARK AVE		NJ Release
PENNSAUKEN	S112120176	AREA OF	PARK AVE		NJ Release
PENNSAUKEN	S107110151	BY TRACKS ON	PARK AVE		NJ Release
PENNSAUKEN	S107101685	TWP. OF PENNSAUKEN LEAF	PARK AVE.		NJ Release
PENNSAUKEN	S104421606	AREA OF COOPER RIVER	NORTH PARK DRIVE		NJ Release
PENNSAUKEN	S104707989	MCALLISTER FUEL CO	PARK AVE		NJ Release
PENNSAUKEN	1000481527	WARD SAND AND MATERIALS	RIVER ROAD	08110	SEMS
PENNSAUKEN TOWNSHIP	S108973072	PENN MART COASTAL	RT 73 & CRESCENT BLVD	08110	NJ SHWS, NJ BROWNFIELDS
PENNSAUKEN TWP	S118352541	CITGO PETROLEUM CORP	36TH ST @ PETTY ISLAND DELAWAR	08110	NJ SHWS, NJ INST CONTROL
PENNSAUKEN TWP	S120681232	WAREHOUSE FORMER	3100 ADMIRAL WILSON BLVD	08110	NJ SHWS, NJ LUST, NJ NJEMS
PENNSAUKEN TWP	S126115076	BETSY ROSS BRIDGE	1 BETSY ROSS BRG PLZ	08110	NJ SHWS, NJ LUST, NJ INST CONTROL
PENNSAUKEN TWP	S127509028	MONTGOMERY WARD DISTRIBUTION FACIL	1090 BUSCH MEMORIAL HWY	08109	NJ SHWS, NJ ISRA
PENNSAUKEN TWP	S112170751		CAMDEN CNTY PARK	08110	NJ Release
PENNSAUKEN TWP	S107495384	CHESTNUT ST	CHESTNUT ST	08110	NJ SHWS, NJ HIST HWS
PENNSAUKEN TWP	S107591099	VERI-CHEMI INDUSTRIES INCORPORATED	6901 CRESCENT BOULEVARD	08110	NJ SHWS, NJ ISRA
PENNSAUKEN TWP	S125844154		HADDONFIELD RD & PARK AVE	08110	NJ Release
PENNSAUKEN TWP	S111260878	IVY LANE BOWLING ALLEY	4315 MARLTON PK	08110	NJ SHWS, NJ NJEMS, NJ Release
PENNSAUKEN TWP	S125907941	PUCHACK WELL FIELD	OFF OF RIVER RD	08110	NJ SHWS, NJ INST CONTROL
PENNSAUKEN TWP	S127300003		N. PARK DR	08110	NJ Release
PENNSAUKEN TWP	S127300000		N PARK DR	08110	NJ Release
PENNSAUKEN TWP	S107094490		6200 PARK AVE	08110	NJ Release
PENNSAUKEN TWP	S111260856		5300-N PARK DRIVE	08110	NJ Release
PENNSAUKEN TWP	U000363423	PENNSAUKEN MIDDLE SCHOOL	8201 PARK AVE	08110	NJ UST, NJ Release
PENNSAUKEN TWP	S117241257		8790 PARK AVE	08110	NJ Release
PENNSAUKEN TWP	S118166286		NORTH PARK DRIVE	08110	NJ Release
PENNSAUKEN TWP	S118349919		7408 PARK AVE	08110	NJ Release
PENNSAUKEN TWP	S113753866		7050 NORTH PARK DR	08110	NJ Release
PENNSAUKEN TWP	S113661959		NORTH PARK DR	08110	NJ Release
PENNSAUKEN TWP	S117241141		8790 PARK AVE.	08110	NJ Release
PENNSAUKEN TWP	S125844407		7190 N PARK DRIVE	08110	NJ Release
PENNSAUKEN TWP	S118131600		NORTH PARK AT COOPER RIVER LAK	08110	NJ Release

Count: 87 records.

ORPHAN SUMMARY

City	EDR ID	Site Name	Site Address	Zip	Database(s)
PENNSAUKEN TWP	S117244460		PARK AVE/HADDONFIELD ROAD	08110	NJ Release
PENNSAUKEN TWP	S124510976		7001 N PARK DR	08110	NJ Release
PENNSAUKEN TWP	S112403871		7137 PARK AVE	08110	NJ Release
PENNSAUKEN TWP	S125905361	HESS PENNSAUKEN TERMINAL BLOCK 100	RIVER RD BLOCK 1002 LOTS 12 &	08110	NJ SHWS, NJ INST CONTROL, NJ PFAS
PENNSAUKIN	1026612320	LEHIGH PRESS LITHOGRAPHICS	70001 N. PARK DRIVE	08109	PRP

GOVERNMENT RECORDS SEARCHED / DATA CURRENCY TRACKING

To maintain currency of the following federal and state databases, EDR contacts the appropriate governmental agency on a monthly or quarterly basis, as required.

Number of Days to Update: Provides confirmation that EDR is reporting records that have been updated within 90 days from the date the government agency made the information available to the public.

STANDARD ENVIRONMENTAL RECORDS

Lists of Federal NPL (Superfund) sites

NPL: National Priority List

National Priorities List (Superfund). The NPL is a subset of CERCLIS and identifies over 1,200 sites for priority cleanup under the Superfund Program. NPL sites may encompass relatively large areas. As such, EDR provides polygon coverage for over 1,000 NPL site boundaries produced by EPA's Environmental Photographic Interpretation Center (EPIC) and regional EPA offices.

Date of Government Version: 04/27/2022	Source: EPA
Date Data Arrived at EDR: 05/05/2022	Telephone: N/A
Date Made Active in Reports: 05/31/2022	Last EDR Contact: 06/01/2022
Number of Days to Update: 26	Next Scheduled EDR Contact: 07/11/2022
	Data Release Frequency: Quarterly

NPL Site Boundaries

Sources:

EPA's Environmental Photographic Interpretation Center (EPIC)
Telephone: 202-564-7333

EPA Region 1
Telephone 617-918-1143

EPA Region 6
Telephone: 214-655-6659

EPA Region 3
Telephone 215-814-5418

EPA Region 7
Telephone: 913-551-7247

EPA Region 4
Telephone 404-562-8033

EPA Region 8
Telephone: 303-312-6774

EPA Region 5
Telephone 312-886-6686

EPA Region 9
Telephone: 415-947-4246

EPA Region 10
Telephone 206-553-8665

Proposed NPL: Proposed National Priority List Sites

A site that has been proposed for listing on the National Priorities List through the issuance of a proposed rule in the Federal Register. EPA then accepts public comments on the site, responds to the comments, and places on the NPL those sites that continue to meet the requirements for listing.

Date of Government Version: 04/27/2022	Source: EPA
Date Data Arrived at EDR: 05/05/2022	Telephone: N/A
Date Made Active in Reports: 05/31/2022	Last EDR Contact: 06/01/2022
Number of Days to Update: 26	Next Scheduled EDR Contact: 07/11/2022
	Data Release Frequency: Quarterly

NPL LIENS: Federal Superfund Liens

Federal Superfund Liens. Under the authority granted the USEPA by CERCLA of 1980, the USEPA has the authority to file liens against real property in order to recover remedial action expenditures or when the property owner received notification of potential liability. USEPA compiles a listing of filed notices of Superfund Liens.

GOVERNMENT RECORDS SEARCHED / DATA CURRENCY TRACKING

Date of Government Version: 10/15/1991
Date Data Arrived at EDR: 02/02/1994
Date Made Active in Reports: 03/30/1994
Number of Days to Update: 56

Source: EPA
Telephone: 202-564-4267
Last EDR Contact: 08/15/2011
Next Scheduled EDR Contact: 11/28/2011
Data Release Frequency: No Update Planned

Lists of Federal Delisted NPL sites

Delisted NPL: National Priority List Deletions

The National Oil and Hazardous Substances Pollution Contingency Plan (NCP) establishes the criteria that the EPA uses to delete sites from the NPL. In accordance with 40 CFR 300.425.(e), sites may be deleted from the NPL where no further response is appropriate.

Date of Government Version: 04/27/2022
Date Data Arrived at EDR: 05/05/2022
Date Made Active in Reports: 05/31/2022
Number of Days to Update: 26

Source: EPA
Telephone: N/A
Last EDR Contact: 06/01/2022
Next Scheduled EDR Contact: 07/11/2022
Data Release Frequency: Quarterly

Lists of Federal sites subject to CERCLA removals and CERCLA orders

FEDERAL FACILITY: Federal Facility Site Information listing

A listing of National Priority List (NPL) and Base Realignment and Closure (BRAC) sites found in the Comprehensive Environmental Response, Compensation and Liability Information System (CERCLIS) Database where EPA Federal Facilities Restoration and Reuse Office is involved in cleanup activities.

Date of Government Version: 05/25/2021
Date Data Arrived at EDR: 06/24/2021
Date Made Active in Reports: 09/20/2021
Number of Days to Update: 88

Source: Environmental Protection Agency
Telephone: 703-603-8704
Last EDR Contact: 04/01/2022
Next Scheduled EDR Contact: 07/11/2022
Data Release Frequency: Varies

SEMS: Superfund Enterprise Management System

SEMS (Superfund Enterprise Management System) tracks hazardous waste sites, potentially hazardous waste sites, and remedial activities performed in support of EPA's Superfund Program across the United States. The list was formerly known as CERCLIS, renamed to SEMS by the EPA in 2015. The list contains data on potentially hazardous waste sites that have been reported to the USEPA by states, municipalities, private companies and private persons, pursuant to Section 103 of the Comprehensive Environmental Response, Compensation, and Liability Act (CERCLA). This dataset also contains sites which are either proposed to or on the National Priorities List (NPL) and the sites which are in the screening and assessment phase for possible inclusion on the NPL.

Date of Government Version: 04/27/2022
Date Data Arrived at EDR: 05/05/2022
Date Made Active in Reports: 05/31/2022
Number of Days to Update: 26

Source: EPA
Telephone: 800-424-9346
Last EDR Contact: 06/01/2022
Next Scheduled EDR Contact: 07/25/2022
Data Release Frequency: Quarterly

Lists of Federal CERCLA sites with NFRAP

SEMS-ARCHIVE: Superfund Enterprise Management System Archive

GOVERNMENT RECORDS SEARCHED / DATA CURRENCY TRACKING

SEMS-ARCHIVE (Superfund Enterprise Management System Archive) tracks sites that have no further interest under the Federal Superfund Program based on available information. The list was formerly known as the CERCLIS-NFRAP, renamed to SEMS ARCHIVE by the EPA in 2015. EPA may perform a minimal level of assessment work at a site while it is archived if site conditions change and/or new information becomes available. Archived sites have been removed and archived from the inventory of SEMS sites. Archived status indicates that, to the best of EPA's knowledge, assessment at a site has been completed and that EPA has determined no further steps will be taken to list the site on the National Priorities List (NPL), unless information indicates this decision was not appropriate or other considerations require a recommendation for listing at a later time. The decision does not necessarily mean that there is no hazard associated with a given site; it only means that, based upon available information, the location is not judged to be potential NPL site.

Date of Government Version: 04/27/2022	Source: EPA
Date Data Arrived at EDR: 05/05/2022	Telephone: 800-424-9346
Date Made Active in Reports: 05/31/2022	Last EDR Contact: 06/01/2022
Number of Days to Update: 26	Next Scheduled EDR Contact: 07/25/2022
	Data Release Frequency: Quarterly

Lists of Federal RCRA facilities undergoing Corrective Action

CORRACTS: Corrective Action Report

CORRACTS identifies hazardous waste handlers with RCRA corrective action activity.

Date of Government Version: 02/28/2022	Source: EPA
Date Data Arrived at EDR: 03/02/2022	Telephone: 800-424-9346
Date Made Active in Reports: 03/17/2022	Last EDR Contact: 06/21/2022
Number of Days to Update: 15	Next Scheduled EDR Contact: 10/03/2022
	Data Release Frequency: Quarterly

Lists of Federal RCRA TSD facilities

RCRA-TSDF: RCRA - Treatment, Storage and Disposal

RCRAInfo is EPA's comprehensive information system, providing access to data supporting the Resource Conservation and Recovery Act (RCRA) of 1976 and the Hazardous and Solid Waste Amendments (HSWA) of 1984. The database includes selective information on sites which generate, transport, store, treat and/or dispose of hazardous waste as defined by the Resource Conservation and Recovery Act (RCRA). Transporters are individuals or entities that move hazardous waste from the generator offsite to a facility that can recycle, treat, store, or dispose of the waste. TSDFs treat, store, or dispose of the waste.

Date of Government Version: 02/28/2022	Source: Environmental Protection Agency
Date Data Arrived at EDR: 03/02/2022	Telephone: (212) 637-3660
Date Made Active in Reports: 03/17/2022	Last EDR Contact: 06/21/2022
Number of Days to Update: 15	Next Scheduled EDR Contact: 10/03/2022
	Data Release Frequency: Quarterly

Lists of Federal RCRA generators

RCRA-LQG: RCRA - Large Quantity Generators

RCRAInfo is EPA's comprehensive information system, providing access to data supporting the Resource Conservation and Recovery Act (RCRA) of 1976 and the Hazardous and Solid Waste Amendments (HSWA) of 1984. The database includes selective information on sites which generate, transport, store, treat and/or dispose of hazardous waste as defined by the Resource Conservation and Recovery Act (RCRA). Large quantity generators (LQGs) generate over 1,000 kilograms (kg) of hazardous waste, or over 1 kg of acutely hazardous waste per month.

Date of Government Version: 02/28/2022	Source: Environmental Protection Agency
Date Data Arrived at EDR: 03/02/2022	Telephone: (212) 637-3660
Date Made Active in Reports: 03/17/2022	Last EDR Contact: 06/21/2022
Number of Days to Update: 15	Next Scheduled EDR Contact: 10/03/2022
	Data Release Frequency: Quarterly

GOVERNMENT RECORDS SEARCHED / DATA CURRENCY TRACKING

RCRA-SQG: RCRA - Small Quantity Generators

RCRAInfo is EPA's comprehensive information system, providing access to data supporting the Resource Conservation and Recovery Act (RCRA) of 1976 and the Hazardous and Solid Waste Amendments (HSWA) of 1984. The database includes selective information on sites which generate, transport, store, treat and/or dispose of hazardous waste as defined by the Resource Conservation and Recovery Act (RCRA). Small quantity generators (SQGs) generate between 100 kg and 1,000 kg of hazardous waste per month.

Date of Government Version: 02/28/2022	Source: Environmental Protection Agency
Date Data Arrived at EDR: 03/02/2022	Telephone: (212) 637-3660
Date Made Active in Reports: 03/17/2022	Last EDR Contact: 06/21/2022
Number of Days to Update: 15	Next Scheduled EDR Contact: 10/03/2022
	Data Release Frequency: Quarterly

RCRA-VSQG: RCRA - Very Small Quantity Generators (Formerly Conditionally Exempt Small Quantity Generators)

RCRAInfo is EPA's comprehensive information system, providing access to data supporting the Resource Conservation and Recovery Act (RCRA) of 1976 and the Hazardous and Solid Waste Amendments (HSWA) of 1984. The database includes selective information on sites which generate, transport, store, treat and/or dispose of hazardous waste as defined by the Resource Conservation and Recovery Act (RCRA). Very small quantity generators (VSQGs) generate less than 100 kg of hazardous waste, or less than 1 kg of acutely hazardous waste per month.

Date of Government Version: 02/28/2022	Source: Environmental Protection Agency
Date Data Arrived at EDR: 03/02/2022	Telephone: (212) 637-3660
Date Made Active in Reports: 03/17/2022	Last EDR Contact: 06/21/2022
Number of Days to Update: 15	Next Scheduled EDR Contact: 10/03/2022
	Data Release Frequency: Quarterly

Federal institutional controls / engineering controls registries

LUCIS: Land Use Control Information System

LUCIS contains records of land use control information pertaining to the former Navy Base Realignment and Closure properties.

Date of Government Version: 02/08/2022	Source: Department of the Navy
Date Data Arrived at EDR: 02/11/2022	Telephone: 843-820-7326
Date Made Active in Reports: 05/10/2022	Last EDR Contact: 05/05/2022
Number of Days to Update: 88	Next Scheduled EDR Contact: 08/22/2022
	Data Release Frequency: Varies

US ENG CONTROLS: Engineering Controls Sites List

A listing of sites with engineering controls in place. Engineering controls include various forms of caps, building foundations, liners, and treatment methods to create pathway elimination for regulated substances to enter environmental media or effect human health.

Date of Government Version: 02/21/2022	Source: Environmental Protection Agency
Date Data Arrived at EDR: 02/23/2022	Telephone: 703-603-0695
Date Made Active in Reports: 05/24/2022	Last EDR Contact: 05/24/2022
Number of Days to Update: 90	Next Scheduled EDR Contact: 09/05/2022
	Data Release Frequency: Varies

US INST CONTROLS: Institutional Controls Sites List

A listing of sites with institutional controls in place. Institutional controls include administrative measures, such as groundwater use restrictions, construction restrictions, property use restrictions, and post remediation care requirements intended to prevent exposure to contaminants remaining on site. Deed restrictions are generally required as part of the institutional controls.

Date of Government Version: 02/21/2022	Source: Environmental Protection Agency
Date Data Arrived at EDR: 02/23/2022	Telephone: 703-603-0695
Date Made Active in Reports: 05/24/2022	Last EDR Contact: 05/04/2022
Number of Days to Update: 90	Next Scheduled EDR Contact: 09/05/2022
	Data Release Frequency: Varies

GOVERNMENT RECORDS SEARCHED / DATA CURRENCY TRACKING

Federal ERNS list

ERNS: Emergency Response Notification System

Emergency Response Notification System. ERNS records and stores information on reported releases of oil and hazardous substances.

Date of Government Version: 06/14/2022

Source: National Response Center, United States Coast Guard

Date Data Arrived at EDR: 06/15/2022

Telephone: 202-267-2180

Date Made Active in Reports: 06/21/2022

Last EDR Contact: 06/15/2022

Number of Days to Update: 6

Next Scheduled EDR Contact: 10/03/2022

Data Release Frequency: Quarterly

Lists of state- and tribal hazardous waste facilities

SHWS: Known Contaminated Sites in New Jersey

The Known Contaminated Sites in New Jersey includes sites under the purview of the Site Remediation Program which have contamination present at levels greater than the applicable cleanup criteria for soil and/or groundwater standards. The sites appearing in Known Contaminated Sites in New Jersey are classified as either active, where the site is assigned to a specific remedial program area, or pending, where the site is awaiting assignment to a specific remedial program area. Sites where no further action (NFA) designation has been given are not included in this report unless there are other areas of identified contamination which have not been remediated. This report includes sites being remediated under all of the various regulatory programs administered by the Site Remediation Program such as: Federal Superfund Program, Federal Resource Conservation and Recovery Act (RCRA), New Jersey's Industrial Site Recovery Act (ISRA), New Jersey's Underground Storage of Hazardous Substances Act, New Jersey's Spill Compensation and Control Act, New Jersey's Solid Waste Management Act, New Jersey's Water Pollution Control Act.

Date of Government Version: 02/07/2022

Source: New Jersey Department of Environmental Protection

Date Data Arrived at EDR: 03/01/2022

Telephone: 609-292-8761

Date Made Active in Reports: 05/27/2022

Last EDR Contact: 05/16/2022

Number of Days to Update: 87

Next Scheduled EDR Contact: 08/29/2022

Data Release Frequency: Varies

HWS RE-EVAL: Site Re-Evaluation Report

The locations were removed from the Known Contaminated Sites list for a variety of reasons. Some of the sites were taken off the list because they were inactive, some were not assigned a case worker and some were no longer contaminated. Inspectors from the DEP are now undertaking a full re-evaluation of each of the locations statewide. That includes visual and environmental tests to see whether contamination still exists.

Date of Government Version: 09/20/2007

Source: Department of Environmental Protection

Date Data Arrived at EDR: 10/12/2007

Telephone: 609-984-3081

Date Made Active in Reports: 12/03/2007

Last EDR Contact: 05/16/2022

Number of Days to Update: 52

Next Scheduled EDR Contact: 08/29/2022

Data Release Frequency: No Update Planned

HIST HWS: Known Contaminated Sites Listing

The Known Contaminated Sites in New Jersey report is a municipal listing of sites where contamination of soil and/or ground water is confirmed at levels greater than the applicable cleanup criteria or standards. Remedial activities are underway or required at the sites with an on-site source(s) of contamination and at locations where the source(s) of contamination is unknown. Sites with completed remedial work that require engineering and/or institutional controls have reporting measures in place to ensure the effectiveness of past actions, and some include maintenance and/or monitoring

Date of Government Version: 05/09/2008

Source: Department of Environmental Protection

Date Data Arrived at EDR: 11/14/2008

Telephone: 209-292-2943

Date Made Active in Reports: 11/26/2008

Last EDR Contact: 03/16/2009

Number of Days to Update: 12

Next Scheduled EDR Contact: 06/15/2009

Data Release Frequency: No Update Planned

Lists of state and tribal landfills and solid waste disposal facilities

GOVERNMENT RECORDS SEARCHED / DATA CURRENCY TRACKING

SWF/LF: Solid Waste Facility Directory

Solid Waste Facilities/Landfill Sites. SWF/LF type records typically contain an inventory of solid waste disposal facilities or landfills in a particular state. Depending on the state, these may be active or inactive facilities or open dumps that failed to meet RCRA Subtitle D Section 4004 criteria for solid waste landfills or disposal sites.

Date of Government Version: 08/16/2021
Date Data Arrived at EDR: 10/27/2021
Date Made Active in Reports: 01/19/2022
Number of Days to Update: 84

Source: Department of Environmental Protection
Telephone: 609-984-6741
Last EDR Contact: 04/27/2022
Next Scheduled EDR Contact: 08/08/2022
Data Release Frequency: Annually

Lists of state and tribal leaking storage tanks

LUST: UST Active Remediation Sites Listing

A listing of regulated Underground Storage Tanks that have a cleanup underway.

Date of Government Version: 02/15/2022
Date Data Arrived at EDR: 02/15/2022
Date Made Active in Reports: 05/06/2022
Number of Days to Update: 80

Source: New Jersey Department of Environmental Protection
Telephone: 609-292-8761
Last EDR Contact: 05/17/2022
Next Scheduled EDR Contact: 08/29/2022
Data Release Frequency: Varies

INDIAN LUST R7: Leaking Underground Storage Tanks on Indian Land

LUSTs on Indian land in Iowa, Kansas, and Nebraska

Date of Government Version: 10/12/2021
Date Data Arrived at EDR: 11/15/2021
Date Made Active in Reports: 02/08/2022
Number of Days to Update: 85

Source: EPA Region 7
Telephone: 913-551-7003
Last EDR Contact: 06/13/2022
Next Scheduled EDR Contact: 08/01/2022
Data Release Frequency: Varies

INDIAN LUST R8: Leaking Underground Storage Tanks on Indian Land

LUSTs on Indian land in Colorado, Montana, North Dakota, South Dakota, Utah and Wyoming.

Date of Government Version: 10/12/2021
Date Data Arrived at EDR: 11/15/2021
Date Made Active in Reports: 02/08/2022
Number of Days to Update: 85

Source: EPA Region 8
Telephone: 303-312-6271
Last EDR Contact: 06/13/2022
Next Scheduled EDR Contact: 08/01/2022
Data Release Frequency: Varies

INDIAN LUST R9: Leaking Underground Storage Tanks on Indian Land

LUSTs on Indian land in Arizona, California, New Mexico and Nevada

Date of Government Version: 10/12/2021
Date Data Arrived at EDR: 11/15/2021
Date Made Active in Reports: 02/08/2022
Number of Days to Update: 85

Source: Environmental Protection Agency
Telephone: 415-972-3372
Last EDR Contact: 06/13/2022
Next Scheduled EDR Contact: 08/01/2022
Data Release Frequency: Varies

INDIAN LUST R10: Leaking Underground Storage Tanks on Indian Land

LUSTs on Indian land in Alaska, Idaho, Oregon and Washington.

Date of Government Version: 10/12/2021
Date Data Arrived at EDR: 11/15/2021
Date Made Active in Reports: 02/08/2022
Number of Days to Update: 85

Source: EPA Region 10
Telephone: 206-553-2857
Last EDR Contact: 06/13/2022
Next Scheduled EDR Contact: 08/01/2022
Data Release Frequency: Varies

GOVERNMENT RECORDS SEARCHED / DATA CURRENCY TRACKING

INDIAN LUST R5: Leaking Underground Storage Tanks on Indian Land

Leaking underground storage tanks located on Indian Land in Michigan, Minnesota and Wisconsin.

Date of Government Version: 10/12/2021	Source: EPA, Region 5
Date Data Arrived at EDR: 11/15/2021	Telephone: 312-886-7439
Date Made Active in Reports: 02/08/2022	Last EDR Contact: 06/13/2022
Number of Days to Update: 85	Next Scheduled EDR Contact: 08/01/2022
	Data Release Frequency: Varies

INDIAN LUST R6: Leaking Underground Storage Tanks on Indian Land

LUSTs on Indian land in New Mexico and Oklahoma.

Date of Government Version: 10/12/2021	Source: EPA Region 6
Date Data Arrived at EDR: 11/15/2021	Telephone: 214-665-6597
Date Made Active in Reports: 02/08/2022	Last EDR Contact: 06/13/2022
Number of Days to Update: 85	Next Scheduled EDR Contact: 08/01/2022
	Data Release Frequency: Varies

INDIAN LUST R1: Leaking Underground Storage Tanks on Indian Land

A listing of leaking underground storage tank locations on Indian Land.

Date of Government Version: 04/28/2021	Source: EPA Region 1
Date Data Arrived at EDR: 06/11/2021	Telephone: 617-918-1313
Date Made Active in Reports: 09/07/2021	Last EDR Contact: 06/13/2022
Number of Days to Update: 88	Next Scheduled EDR Contact: 08/01/2022
	Data Release Frequency: Varies

INDIAN LUST R4: Leaking Underground Storage Tanks on Indian Land

LUSTs on Indian land in Florida, Mississippi and North Carolina.

Date of Government Version: 05/28/2021	Source: EPA Region 4
Date Data Arrived at EDR: 06/22/2021	Telephone: 404-562-8677
Date Made Active in Reports: 09/20/2021	Last EDR Contact: 06/13/2022
Number of Days to Update: 90	Next Scheduled EDR Contact: 08/01/2022
	Data Release Frequency: Varies

HIST LUST: Historical Leaking USTs

This listing is no longer updated or maintained by the DEP.

Date of Government Version: 09/17/2002	Source: Department of Environment Protection
Date Data Arrived at EDR: 01/27/2006	Telephone: 609-292-8761
Date Made Active in Reports: 02/08/2006	Last EDR Contact: 12/17/2007
Number of Days to Update: 12	Next Scheduled EDR Contact: 03/17/2008
	Data Release Frequency: No Update Planned

Lists of state and tribal registered storage tanks

FEMA UST: Underground Storage Tank Listing

A listing of all FEMA owned underground storage tanks.

Date of Government Version: 10/14/2021	Source: FEMA
Date Data Arrived at EDR: 11/05/2021	Telephone: 202-646-5797
Date Made Active in Reports: 02/01/2022	Last EDR Contact: 04/04/2022
Number of Days to Update: 88	Next Scheduled EDR Contact: 07/18/2022
	Data Release Frequency: Varies

UST: Underground Storage Tank Data

Registered Underground Storage Tanks. UST's are regulated under Subtitle I of the Resource Conservation and Recovery Act (RCRA) and must be registered with the state department responsible for administering the UST program. Available information varies by state program.

GOVERNMENT RECORDS SEARCHED / DATA CURRENCY TRACKING

Date of Government Version: 12/07/2021
Date Data Arrived at EDR: 03/10/2022
Date Made Active in Reports: 05/31/2022
Number of Days to Update: 82

Source: Department of Environmental Protection
Telephone: 609-341-3121
Last EDR Contact: 05/02/2022
Next Scheduled EDR Contact: 08/15/2022
Data Release Frequency: Varies

MAJOR FACILITIES: List of Major Facilities

Major facilities means all facilities, located on one or more contiguous or adjacent properties owned or operated by the same person, having total combined storage capacity of 20,000 gallons or more for hazardous substances other than petroleum or petroleum products, or 200,000 gallons or more for hazardous substances of all kinds.

Date of Government Version: 01/04/2022
Date Data Arrived at EDR: 01/05/2022
Date Made Active in Reports: 03/21/2022
Number of Days to Update: 75

Source: Department of Environmental Protection
Telephone: 609-292-1690
Last EDR Contact: 04/06/2022
Next Scheduled EDR Contact: 07/18/2022
Data Release Frequency: Varies

INDIAN UST R10: Underground Storage Tanks on Indian Land

The Indian Underground Storage Tank (UST) database provides information about underground storage tanks on Indian land in EPA Region 10 (Alaska, Idaho, Oregon, Washington, and Tribal Nations).

Date of Government Version: 10/12/2021
Date Data Arrived at EDR: 11/15/2021
Date Made Active in Reports: 02/08/2022
Number of Days to Update: 85

Source: EPA Region 10
Telephone: 206-553-2857
Last EDR Contact: 06/13/2022
Next Scheduled EDR Contact: 08/01/2022
Data Release Frequency: Varies

INDIAN UST R8: Underground Storage Tanks on Indian Land

The Indian Underground Storage Tank (UST) database provides information about underground storage tanks on Indian land in EPA Region 8 (Colorado, Montana, North Dakota, South Dakota, Utah, Wyoming and 27 Tribal Nations).

Date of Government Version: 10/12/2021
Date Data Arrived at EDR: 11/15/2021
Date Made Active in Reports: 02/08/2022
Number of Days to Update: 85

Source: EPA Region 8
Telephone: 303-312-6137
Last EDR Contact: 06/13/2022
Next Scheduled EDR Contact: 08/01/2022
Data Release Frequency: Varies

INDIAN UST R9: Underground Storage Tanks on Indian Land

The Indian Underground Storage Tank (UST) database provides information about underground storage tanks on Indian land in EPA Region 9 (Arizona, California, Hawaii, Nevada, the Pacific Islands, and Tribal Nations).

Date of Government Version: 10/12/2021
Date Data Arrived at EDR: 11/15/2021
Date Made Active in Reports: 02/08/2022
Number of Days to Update: 85

Source: EPA Region 9
Telephone: 415-972-3368
Last EDR Contact: 06/13/2022
Next Scheduled EDR Contact: 08/01/2022
Data Release Frequency: Varies

INDIAN UST R4: Underground Storage Tanks on Indian Land

The Indian Underground Storage Tank (UST) database provides information about underground storage tanks on Indian land in EPA Region 4 (Alabama, Florida, Georgia, Kentucky, Mississippi, North Carolina, South Carolina, Tennessee and Tribal Nations)

Date of Government Version: 05/28/2021
Date Data Arrived at EDR: 06/22/2021
Date Made Active in Reports: 09/20/2021
Number of Days to Update: 90

Source: EPA Region 4
Telephone: 404-562-9424
Last EDR Contact: 06/13/2022
Next Scheduled EDR Contact: 08/01/2022
Data Release Frequency: Varies

INDIAN UST R6: Underground Storage Tanks on Indian Land

The Indian Underground Storage Tank (UST) database provides information about underground storage tanks on Indian land in EPA Region 6 (Louisiana, Arkansas, Oklahoma, New Mexico, Texas and 65 Tribes).

GOVERNMENT RECORDS SEARCHED / DATA CURRENCY TRACKING

Date of Government Version: 10/12/2021
Date Data Arrived at EDR: 11/15/2021
Date Made Active in Reports: 02/08/2022
Number of Days to Update: 85

Source: EPA Region 6
Telephone: 214-665-7591
Last EDR Contact: 06/13/2022
Next Scheduled EDR Contact: 08/01/2022
Data Release Frequency: Varies

INDIAN UST R5: Underground Storage Tanks on Indian Land

The Indian Underground Storage Tank (UST) database provides information about underground storage tanks on Indian land in EPA Region 5 (Michigan, Minnesota and Wisconsin and Tribal Nations).

Date of Government Version: 04/06/2021
Date Data Arrived at EDR: 06/11/2021
Date Made Active in Reports: 09/07/2021
Number of Days to Update: 88

Source: EPA Region 5
Telephone: 312-886-6136
Last EDR Contact: 06/13/2022
Next Scheduled EDR Contact: 08/01/2022
Data Release Frequency: Varies

INDIAN UST R1: Underground Storage Tanks on Indian Land

The Indian Underground Storage Tank (UST) database provides information about underground storage tanks on Indian land in EPA Region 1 (Connecticut, Maine, Massachusetts, New Hampshire, Rhode Island, Vermont and ten Tribal Nations).

Date of Government Version: 10/14/2021
Date Data Arrived at EDR: 11/15/2021
Date Made Active in Reports: 02/08/2022
Number of Days to Update: 85

Source: EPA, Region 1
Telephone: 617-918-1313
Last EDR Contact: 06/13/2022
Next Scheduled EDR Contact: 08/01/2022
Data Release Frequency: Varies

INDIAN UST R7: Underground Storage Tanks on Indian Land

The Indian Underground Storage Tank (UST) database provides information about underground storage tanks on Indian land in EPA Region 7 (Iowa, Kansas, Missouri, Nebraska, and 9 Tribal Nations).

Date of Government Version: 10/12/2021
Date Data Arrived at EDR: 11/15/2021
Date Made Active in Reports: 02/08/2022
Number of Days to Update: 85

Source: EPA Region 7
Telephone: 913-551-7003
Last EDR Contact: 06/13/2022
Next Scheduled EDR Contact: 08/01/2022
Data Release Frequency: Varies

State and tribal institutional control / engineering control registries

ENG CONTROLS: Declaration Environmental Restriction/Deed Notice Sites

Legal Document that restricts the use of contaminated property; holds owner(s) to the regulatory/statutory requirements for cleanup.

Date of Government Version: 03/06/2022
Date Data Arrived at EDR: 03/09/2022
Date Made Active in Reports: 06/01/2022
Number of Days to Update: 84

Source: Department of Environmental Protection
Telephone: 609-341-3121
Last EDR Contact: 05/16/2022
Next Scheduled EDR Contact: 08/29/2022
Data Release Frequency: Varies

INST CONTROL: Classification Exception Area Sites

A Classification Exception Area is an institutional control providing notice that ground water contamination exists in a particular location above State standards.

Date of Government Version: 03/06/2022
Date Data Arrived at EDR: 03/09/2022
Date Made Active in Reports: 06/01/2022
Number of Days to Update: 84

Source: Department of Environmental Protection
Telephone: 609-341-3121
Last EDR Contact: 05/16/2022
Next Scheduled EDR Contact: 08/29/2022
Data Release Frequency: Varies

Lists of state and tribal voluntary cleanup sites

GOVERNMENT RECORDS SEARCHED / DATA CURRENCY TRACKING

INDIAN VCP R1: Voluntary Cleanup Priority Listing

A listing of voluntary cleanup priority sites located on Indian Land located in Region 1.

Date of Government Version: 07/27/2015	Source: EPA, Region 1
Date Data Arrived at EDR: 09/29/2015	Telephone: 617-918-1102
Date Made Active in Reports: 02/18/2016	Last EDR Contact: 06/15/2022
Number of Days to Update: 142	Next Scheduled EDR Contact: 10/03/2022
	Data Release Frequency: Varies

INDIAN VCP R7: Voluntary Cleanup Priority Listing

A listing of voluntary cleanup priority sites located on Indian Land located in Region 7.

Date of Government Version: 03/20/2008	Source: EPA, Region 7
Date Data Arrived at EDR: 04/22/2008	Telephone: 913-551-7365
Date Made Active in Reports: 05/19/2008	Last EDR Contact: 07/08/2021
Number of Days to Update: 27	Next Scheduled EDR Contact: 07/20/2009
	Data Release Frequency: Varies

VCP: Voluntary Cleanup Program Sites

Through the VCP, responsible parties, developers, local officials, or individuals may work with the department to remediate non-priority contaminated sites that pose no immediate threat to human health or the environment.

Date of Government Version: 01/12/2018	Source: Department of Environmental Protection
Date Data Arrived at EDR: 05/22/2018	Telephone: 609-341-3121
Date Made Active in Reports: 07/02/2018	Last EDR Contact: 06/22/2022
Number of Days to Update: 41	Next Scheduled EDR Contact: 10/10/2022
	Data Release Frequency: Varies

PF: Publicly Funded Cleanups Site Status Report

The report focuses on publicly funded cleanups and features progress achieved and underway at all sites that are being addressed by the NJDEP with public funds.

Date of Government Version: 12/31/2003	Source: Department of Environmental Protection
Date Data Arrived at EDR: 04/25/2005	Telephone: 609-292-9418
Date Made Active in Reports: 05/06/2005	Last EDR Contact: 04/14/2022
Number of Days to Update: 11	Next Scheduled EDR Contact: 08/01/2022
	Data Release Frequency: Annually

Lists of state and tribal brownfield sites

BROWNFIELDS: Brownfields Database

Brownfields are identified as former or current commercial or industrial use sites that are presently vacant or underutilized, on which there is suspected to have been a discharge of a contamination to the soil or groundwater at concentrations greater than applicable cleanup criteria.

Date of Government Version: 03/26/2020	Source: Department of Environmental Protection
Date Data Arrived at EDR: 04/16/2020	Telephone: 609-292-1251
Date Made Active in Reports: 04/23/2020	Last EDR Contact: 04/18/2022
Number of Days to Update: 7	Next Scheduled EDR Contact: 08/01/2022
	Data Release Frequency: Annually

ADDITIONAL ENVIRONMENTAL RECORDS

Local Brownfield lists

US BROWNFIELDS: A Listing of Brownfields Sites

Brownfields are real property, the expansion, redevelopment, or reuse of which may be complicated by the presence or potential presence of a hazardous substance, pollutant, or contaminant. Cleaning up and reinvesting in these properties takes development pressures off of undeveloped, open land, and both improves and protects the environment. Assessment, Cleanup and Redevelopment Exchange System (ACRES) stores information reported by EPA Brownfields grant recipients on brownfields properties assessed or cleaned up with grant funding as well as information on Targeted Brownfields Assessments performed by EPA Regions. A listing of ACRES Brownfield sites is obtained from Cleanups in My Community. Cleanups in My Community provides information on Brownfields properties for which information is reported back to EPA, as well as areas served by Brownfields grant programs.

GOVERNMENT RECORDS SEARCHED / DATA CURRENCY TRACKING

Date of Government Version: 02/23/2022
Date Data Arrived at EDR: 03/10/2022
Date Made Active in Reports: 03/10/2022
Number of Days to Update: 0

Source: Environmental Protection Agency
Telephone: 202-566-2777
Last EDR Contact: 06/13/2022
Next Scheduled EDR Contact: 09/26/2022
Data Release Frequency: Semi-Annually

Local Lists of Landfill / Solid Waste Disposal Sites

HIST LF: Solid Waste Facility Directory

Old or non-permitted solid waste facilities/landfills that are not included in the current solid waste facilities/landfills database.

Date of Government Version: 06/10/2003
Date Data Arrived at EDR: 02/19/2004
Date Made Active in Reports: 03/09/2004
Number of Days to Update: 19

Source: Department of Environmental Protection
Telephone: 609-984-6880
Last EDR Contact: 02/19/2004
Next Scheduled EDR Contact: N/A
Data Release Frequency: No Update Planned

SWRCY: Approved Class B Recycling Facilities

"Class B recyclable material" means a source separated recyclable material which is subject to Department approval prior to receipt, storage, processing or transfer at a recycling center in accordance with N.J.S.A. 13:1E-99.34b.

Date of Government Version: 01/05/2022
Date Data Arrived at EDR: 01/26/2022
Date Made Active in Reports: 04/20/2022
Number of Days to Update: 84

Source: Department of Environmental Protection
Telephone: 609-984-6650
Last EDR Contact: 04/29/2022
Next Scheduled EDR Contact: 08/08/2022
Data Release Frequency: Varies

NON OP LF: Non-Operating Landfills

The landfills described in this document are non-operating and historic landfills identified by, or reported to, the Department. Working with local and regional environmental agencies, community representatives, and through review of historic materials the Site Remediation Program is developing this inventory to prevent injury to human and ecological resources.

Date of Government Version: 06/26/2008
Date Data Arrived at EDR: 09/30/2010
Date Made Active in Reports: 10/15/2010
Number of Days to Update: 15

Source: Department of Environmental Protection
Telephone: 609-984-6650
Last EDR Contact: 06/09/2022
Next Scheduled EDR Contact: 09/26/2022
Data Release Frequency: Varies

INDIAN ODI: Report on the Status of Open Dumps on Indian Lands

Location of open dumps on Indian land.

Date of Government Version: 12/31/1998
Date Data Arrived at EDR: 12/03/2007
Date Made Active in Reports: 01/24/2008
Number of Days to Update: 52

Source: Environmental Protection Agency
Telephone: 703-308-8245
Last EDR Contact: 04/21/2022
Next Scheduled EDR Contact: 08/08/2022
Data Release Frequency: Varies

DEBRIS REGION 9: Torres Martinez Reservation Illegal Dump Site Locations

A listing of illegal dump sites location on the Torres Martinez Indian Reservation located in eastern Riverside County and northern Imperial County, California.

Date of Government Version: 01/12/2009
Date Data Arrived at EDR: 05/07/2009
Date Made Active in Reports: 09/21/2009
Number of Days to Update: 137

Source: EPA, Region 9
Telephone: 415-947-4219
Last EDR Contact: 04/14/2022
Next Scheduled EDR Contact: 08/01/2022
Data Release Frequency: No Update Planned

GOVERNMENT RECORDS SEARCHED / DATA CURRENCY TRACKING

ODI: Open Dump Inventory

An open dump is defined as a disposal facility that does not comply with one or more of the Part 257 or Part 258 Subtitle D Criteria.

Date of Government Version: 06/30/1985
Date Data Arrived at EDR: 08/09/2004
Date Made Active in Reports: 09/17/2004
Number of Days to Update: 39

Source: Environmental Protection Agency
Telephone: 800-424-9346
Last EDR Contact: 06/09/2004
Next Scheduled EDR Contact: N/A
Data Release Frequency: No Update Planned

IHS OPEN DUMPS: Open Dumps on Indian Land

A listing of all open dumps located on Indian Land in the United States.

Date of Government Version: 04/01/2014
Date Data Arrived at EDR: 08/06/2014
Date Made Active in Reports: 01/29/2015
Number of Days to Update: 176

Source: Department of Health & Human Services, Indian Health Service
Telephone: 301-443-1452
Last EDR Contact: 04/28/2022
Next Scheduled EDR Contact: 08/08/2022
Data Release Frequency: Varies

Local Lists of Hazardous waste / Contaminated Sites

US HIST CDL: National Clandestine Laboratory Register

A listing of clandestine drug lab locations that have been removed from the DEAs National Clandestine Laboratory Register.

Date of Government Version: 02/22/2022
Date Data Arrived at EDR: 02/23/2022
Date Made Active in Reports: 05/10/2022
Number of Days to Update: 76

Source: Drug Enforcement Administration
Telephone: 202-307-1000
Last EDR Contact: 05/24/2022
Next Scheduled EDR Contact: 09/05/2022
Data Release Frequency: No Update Planned

NJEMS: New Jersey Environmental Management System

NJEMS Sites are points representing sites regulated by NJDEP under one or more regulatory permitting or enforcement programs, or sites that are otherwise of some interest to a NJDEP program. Program interests included in NJEMS are: Air, Communications Center, Discharge Prevention, Exams and Licensing, Fish Game and Wildlife, Green Acres, Hazardous Waste, Lab Certification, Land Use, Landscape Irrigation, Parks and Forestry, Pesticides, Pinelands, Planning, Radiation, Right-to-Know, Site Remediation, Soil Conservation, Solid Waste, TCPA, Water Quality, Water Supply, and Watershed Management.

Date of Government Version: 02/13/2022
Date Data Arrived at EDR: 02/15/2022
Date Made Active in Reports: 05/06/2022
Number of Days to Update: 80

Source: Department of Environmental Protection
Telephone: 609-633-1208
Last EDR Contact: 05/17/2022
Next Scheduled EDR Contact: 08/29/2022
Data Release Frequency: Varies

US CDL: Clandestine Drug Labs

A listing of clandestine drug lab locations. The U.S. Department of Justice ("the Department") provides this web site as a public service. It contains addresses of some locations where law enforcement agencies reported they found chemicals or other items that indicated the presence of either clandestine drug laboratories or dumpsites. In most cases, the source of the entries is not the Department, and the Department has not verified the entry and does not guarantee its accuracy. Members of the public must verify the accuracy of all entries by, for example, contacting local law enforcement and local health departments.

Date of Government Version: 02/22/2022
Date Data Arrived at EDR: 02/23/2022
Date Made Active in Reports: 05/10/2022
Number of Days to Update: 76

Source: Drug Enforcement Administration
Telephone: 202-307-1000
Last EDR Contact: 05/24/2022
Next Scheduled EDR Contact: 09/05/2022
Data Release Frequency: Quarterly

GOVERNMENT RECORDS SEARCHED / DATA CURRENCY TRACKING

PFAS: PFAS Contamination Site Location

A listing of occurrences of Perfluorinated Chemicals in Untreated New Jersey Drinking Water Sources.

Date of Government Version: 01/20/2022

Date Data Arrived at EDR: 02/23/2022

Date Made Active in Reports: 03/15/2022

Number of Days to Update: 20

Source: Department of Environmental Protection

Telephone: 609-292-5550

Last EDR Contact: 05/16/2022

Next Scheduled EDR Contact: 08/29/2022

Data Release Frequency: Varies

Local Land Records

LIENS: Environmental LIENS

A listing of properties with environmental liens. The listing includes sites from the Site Remediation & Waste Management Program Sites where the Department has placed either a 1st Priority or Regular Spill Fund Lien against.

1st Priority Type Lien - a lien placed against the property where the discharge occurred providing that the owners of the property have some responsibility towards the discharge. First Priority Lien is superior to other types of liens. Non-Priority (Regular) Type Lien - a lien placed against the Responsible Party & their revenues and all real and personal property, other than the real property comprising the location of the discharge.

Date of Government Version: 01/26/2022

Date Data Arrived at EDR: 02/24/2022

Date Made Active in Reports: 03/15/2022

Number of Days to Update: 19

Source: Department of Environmental Protection

Telephone: 609-341-3121

Last EDR Contact: 05/06/2022

Next Scheduled EDR Contact: 08/22/2022

Data Release Frequency: Varies

LIENS 2: CERCLA Lien Information

A Federal CERCLA ('Superfund') lien can exist by operation of law at any site or property at which EPA has spent Superfund monies. These monies are spent to investigate and address releases and threatened releases of contamination. CERCLIS provides information as to the identity of these sites and properties.

Date of Government Version: 04/27/2022

Date Data Arrived at EDR: 05/05/2022

Date Made Active in Reports: 05/31/2022

Number of Days to Update: 26

Source: Environmental Protection Agency

Telephone: 202-564-6023

Last EDR Contact: 06/01/2022

Next Scheduled EDR Contact: 07/11/2022

Data Release Frequency: Semi-Annually

Records of Emergency Release Reports

HMIRS: Hazardous Materials Information Reporting System

Hazardous Materials Incident Report System. HMIRS contains hazardous material spill incidents reported to DOT.

Date of Government Version: 03/21/2022

Date Data Arrived at EDR: 03/21/2022

Date Made Active in Reports: 06/14/2022

Number of Days to Update: 85

Source: U.S. Department of Transportation

Telephone: 202-366-4555

Last EDR Contact: 06/21/2022

Next Scheduled EDR Contact: 10/03/2022

Data Release Frequency: Quarterly

NJ Spills: Spills

Initial notification information of hazardous material incidents, where there is land contamination, reported to the Department of Environmental Protection's Environmental Action Line. The DEP has not conducted any investigation to determine its validity or accuracy.

Date of Government Version: 03/07/2022

Date Data Arrived at EDR: 05/26/2022

Date Made Active in Reports: 05/31/2022

Number of Days to Update: 5

Source: Department of Environmental Protection

Telephone: 609-341-3121

Last EDR Contact: 05/16/2022

Next Scheduled EDR Contact: 08/29/2022

Data Release Frequency: Annually

NJ Release: Hazardous Material Incident Database

Hazardous material release. Initial notification information reported to the Department of Environmental Protection's Environmental Action Line and the office has not conducted any investigations to determine its validity or accuracy.

GOVERNMENT RECORDS SEARCHED / DATA CURRENCY TRACKING

Date of Government Version: 03/07/2022
Date Data Arrived at EDR: 05/26/2022
Date Made Active in Reports: 05/31/2022
Number of Days to Update: 5

Source: Department of Environmental Protection
Telephone: 609-341-3121
Last EDR Contact: 05/16/2022
Next Scheduled EDR Contact: 08/29/2022
Data Release Frequency: Semi-Annually

SPILLS 90: SPILLS90 data from FirstSearch

Spills 90 includes those spill and release records available exclusively from FirstSearch databases. Typically, they may include chemical, oil and/or hazardous substance spills recorded after 1990. Duplicate records that are already included in EDR incident and release records are not included in Spills 90.

Date of Government Version: 06/15/2012
Date Data Arrived at EDR: 01/03/2013
Date Made Active in Reports: 02/11/2013
Number of Days to Update: 39

Source: FirstSearch
Telephone: N/A
Last EDR Contact: 01/03/2013
Next Scheduled EDR Contact: N/A
Data Release Frequency: No Update Planned

SPILLS 80: SPILLS80 data from FirstSearch

Spills 80 includes those spill and release records available from FirstSearch databases prior to 1990. Typically, they may include chemical, oil and/or hazardous substance spills recorded before 1990. Duplicate records that are already included in EDR incident and release records are not included in Spills 80.

Date of Government Version: 09/02/1997
Date Data Arrived at EDR: 01/03/2013
Date Made Active in Reports: 03/06/2013
Number of Days to Update: 62

Source: FirstSearch
Telephone: N/A
Last EDR Contact: 01/03/2013
Next Scheduled EDR Contact: N/A
Data Release Frequency: No Update Planned

Other Ascertainable Records

RCRA NonGen / NLR: RCRA - Non Generators / No Longer Regulated

RCRAInfo is EPA's comprehensive information system, providing access to data supporting the Resource Conservation and Recovery Act (RCRA) of 1976 and the Hazardous and Solid Waste Amendments (HSWA) of 1984. The database includes selective information on sites which generate, transport, store, treat and/or dispose of hazardous waste as defined by the Resource Conservation and Recovery Act (RCRA). Non-Generators do not presently generate hazardous waste.

Date of Government Version: 02/28/2022
Date Data Arrived at EDR: 03/02/2022
Date Made Active in Reports: 03/17/2022
Number of Days to Update: 15

Source: Environmental Protection Agency
Telephone: (212) 637-3660
Last EDR Contact: 06/21/2022
Next Scheduled EDR Contact: 10/03/2022
Data Release Frequency: Quarterly

FUDS: Formerly Used Defense Sites

The listing includes locations of Formerly Used Defense Sites properties where the US Army Corps of Engineers is actively working or will take necessary cleanup actions.

Date of Government Version: 12/01/2021
Date Data Arrived at EDR: 02/15/2022
Date Made Active in Reports: 05/10/2022
Number of Days to Update: 84

Source: U.S. Army Corps of Engineers
Telephone: 202-528-4285
Last EDR Contact: 05/17/2022
Next Scheduled EDR Contact: 08/29/2022
Data Release Frequency: Varies

DOD: Department of Defense Sites

This data set consists of federally owned or administered lands, administered by the Department of Defense, that have any area equal to or greater than 640 acres of the United States, Puerto Rico, and the U.S. Virgin Islands.

Date of Government Version: 06/07/2021
Date Data Arrived at EDR: 07/13/2021
Date Made Active in Reports: 03/09/2022
Number of Days to Update: 239

Source: USGS
Telephone: 888-275-8747
Last EDR Contact: 04/12/2022
Next Scheduled EDR Contact: 07/25/2022
Data Release Frequency: Varies

GOVERNMENT RECORDS SEARCHED / DATA CURRENCY TRACKING

FEDLAND: Federal and Indian Lands

Federally and Indian administrated lands of the United States. Lands included are administrated by: Army Corps of Engineers, Bureau of Reclamation, National Wild and Scenic River, National Wildlife Refuge, Public Domain Land, Wilderness, Wilderness Study Area, Wildlife Management Area, Bureau of Indian Affairs, Bureau of Land Management, Department of Justice, Forest Service, Fish and Wildlife Service, National Park Service.

Date of Government Version: 04/02/2018	Source: U.S. Geological Survey
Date Data Arrived at EDR: 04/11/2018	Telephone: 888-275-8747
Date Made Active in Reports: 11/06/2019	Last EDR Contact: 04/05/2022
Number of Days to Update: 574	Next Scheduled EDR Contact: 07/18/2022
	Data Release Frequency: N/A

SCRD DRYCLEANERS: State Coalition for Remediation of Drycleaners Listing

The State Coalition for Remediation of Drycleaners was established in 1998, with support from the U.S. EPA Office of Superfund Remediation and Technology Innovation. It is comprised of representatives of states with established drycleaner remediation programs. Currently the member states are Alabama, Connecticut, Florida, Illinois, Kansas, Minnesota, Missouri, North Carolina, Oregon, South Carolina, Tennessee, Texas, and Wisconsin.

Date of Government Version: 01/01/2017	Source: Environmental Protection Agency
Date Data Arrived at EDR: 02/03/2017	Telephone: 615-532-8599
Date Made Active in Reports: 04/07/2017	Last EDR Contact: 05/06/2022
Number of Days to Update: 63	Next Scheduled EDR Contact: 08/22/2022
	Data Release Frequency: Varies

US FIN ASSUR: Financial Assurance Information

All owners and operators of facilities that treat, store, or dispose of hazardous waste are required to provide proof that they will have sufficient funds to pay for the clean up, closure, and post-closure care of their facilities.

Date of Government Version: 03/21/2022	Source: Environmental Protection Agency
Date Data Arrived at EDR: 03/21/2022	Telephone: 202-566-1917
Date Made Active in Reports: 06/14/2022	Last EDR Contact: 06/21/2022
Number of Days to Update: 85	Next Scheduled EDR Contact: 10/03/2022
	Data Release Frequency: Quarterly

EPA WATCH LIST: EPA WATCH LIST

EPA maintains a "Watch List" to facilitate dialogue between EPA, state and local environmental agencies on enforcement matters relating to facilities with alleged violations identified as either significant or high priority. Being on the Watch List does not mean that the facility has actually violated the law only that an investigation by EPA or a state or local environmental agency has led those organizations to allege that an unproven violation has in fact occurred. Being on the Watch List does not represent a higher level of concern regarding the alleged violations that were detected, but instead indicates cases requiring additional dialogue between EPA, state and local agencies - primarily because of the length of time the alleged violation has gone unaddressed or unresolved.

Date of Government Version: 08/30/2013	Source: Environmental Protection Agency
Date Data Arrived at EDR: 03/21/2014	Telephone: 617-520-3000
Date Made Active in Reports: 06/17/2014	Last EDR Contact: 04/28/2022
Number of Days to Update: 88	Next Scheduled EDR Contact: 08/15/2022
	Data Release Frequency: Quarterly

2020 COR ACTION: 2020 Corrective Action Program List

The EPA has set ambitious goals for the RCRA Corrective Action program by creating the 2020 Corrective Action Universe. This RCRA cleanup baseline includes facilities expected to need corrective action. The 2020 universe contains a wide variety of sites. Some properties are heavily contaminated while others were contaminated but have since been cleaned up. Still others have not been fully investigated yet, and may require little or no remediation. Inclusion in the 2020 Universe does not necessarily imply failure on the part of a facility to meet its RCRA obligations.

Date of Government Version: 09/30/2017	Source: Environmental Protection Agency
Date Data Arrived at EDR: 05/08/2018	Telephone: 703-308-4044
Date Made Active in Reports: 07/20/2018	Last EDR Contact: 05/06/2022
Number of Days to Update: 73	Next Scheduled EDR Contact: 08/15/2022
	Data Release Frequency: Varies

GOVERNMENT RECORDS SEARCHED / DATA CURRENCY TRACKING

TSCA: Toxic Substances Control Act

Toxic Substances Control Act. TSCA identifies manufacturers and importers of chemical substances included on the TSCA Chemical Substance Inventory list. It includes data on the production volume of these substances by plant site.

Date of Government Version: 12/31/2016	Source: EPA
Date Data Arrived at EDR: 06/17/2020	Telephone: 202-260-5521
Date Made Active in Reports: 09/10/2020	Last EDR Contact: 06/14/2022
Number of Days to Update: 85	Next Scheduled EDR Contact: 09/26/2022
	Data Release Frequency: Every 4 Years

TRIS: Toxic Chemical Release Inventory System

Toxic Release Inventory System. TRIS identifies facilities which release toxic chemicals to the air, water and land in reportable quantities under SARA Title III Section 313.

Date of Government Version: 12/31/2018	Source: EPA
Date Data Arrived at EDR: 08/14/2020	Telephone: 202-566-0250
Date Made Active in Reports: 11/04/2020	Last EDR Contact: 05/20/2022
Number of Days to Update: 82	Next Scheduled EDR Contact: 08/29/2022
	Data Release Frequency: Annually

SSTS: Section 7 Tracking Systems

Section 7 of the Federal Insecticide, Fungicide and Rodenticide Act, as amended (92 Stat. 829) requires all registered pesticide-producing establishments to submit a report to the Environmental Protection Agency by March 1st each year. Each establishment must report the types and amounts of pesticides, active ingredients and devices being produced, and those having been produced and sold or distributed in the past year.

Date of Government Version: 01/19/2022	Source: EPA
Date Data Arrived at EDR: 01/19/2022	Telephone: 202-564-4203
Date Made Active in Reports: 04/11/2022	Last EDR Contact: 04/20/2022
Number of Days to Update: 82	Next Scheduled EDR Contact: 08/01/2022
	Data Release Frequency: Annually

ROD: Records Of Decision

Record of Decision. ROD documents mandate a permanent remedy at an NPL (Superfund) site containing technical and health information to aid in the cleanup.

Date of Government Version: 04/27/2022	Source: EPA
Date Data Arrived at EDR: 05/05/2022	Telephone: 703-416-0223
Date Made Active in Reports: 05/31/2022	Last EDR Contact: 06/01/2022
Number of Days to Update: 26	Next Scheduled EDR Contact: 09/12/2022
	Data Release Frequency: Annually

RMP: Risk Management Plans

GOVERNMENT RECORDS SEARCHED / DATA CURRENCY TRACKING

When Congress passed the Clean Air Act Amendments of 1990, it required EPA to publish regulations and guidance for chemical accident prevention at facilities using extremely hazardous substances. The Risk Management Program Rule (RMP Rule) was written to implement Section 112(r) of these amendments. The rule, which built upon existing industry codes and standards, requires companies of all sizes that use certain flammable and toxic substances to develop a Risk Management Program, which includes a(n): Hazard assessment that details the potential effects of an accidental release, an accident history of the last five years, and an evaluation of worst-case and alternative accidental releases; Prevention program that includes safety precautions and maintenance, monitoring, and employee training measures; and Emergency response program that spells out emergency health care, employee training measures and procedures for informing the public and response agencies (e.g the fire department) should an accident occur.

Date of Government Version: 04/27/2022	Source: Environmental Protection Agency
Date Data Arrived at EDR: 05/04/2022	Telephone: 202-564-8600
Date Made Active in Reports: 05/10/2022	Last EDR Contact: 04/18/2022
Number of Days to Update: 6	Next Scheduled EDR Contact: 08/01/2022
	Data Release Frequency: Varies

RAATS: RCRA Administrative Action Tracking System

RCRA Administration Action Tracking System. RAATS contains records based on enforcement actions issued under RCRA pertaining to major violators and includes administrative and civil actions brought by the EPA. For administration actions after September 30, 1995, data entry in the RAATS database was discontinued. EPA will retain a copy of the database for historical records. It was necessary to terminate RAATS because a decrease in agency resources made it impossible to continue to update the information contained in the database.

Date of Government Version: 04/17/1995	Source: EPA
Date Data Arrived at EDR: 07/03/1995	Telephone: 202-564-4104
Date Made Active in Reports: 08/07/1995	Last EDR Contact: 06/02/2008
Number of Days to Update: 35	Next Scheduled EDR Contact: 09/01/2008
	Data Release Frequency: No Update Planned

PRP: Potentially Responsible Parties

A listing of verified Potentially Responsible Parties

Date of Government Version: 01/25/2022	Source: EPA
Date Data Arrived at EDR: 02/03/2022	Telephone: 202-564-6023
Date Made Active in Reports: 02/25/2022	Last EDR Contact: 06/01/2022
Number of Days to Update: 22	Next Scheduled EDR Contact: 08/15/2022
	Data Release Frequency: Quarterly

PADS: PCB Activity Database System

PCB Activity Database. PADS Identifies generators, transporters, commercial storers and/or brokers and disposers of PCB's who are required to notify the EPA of such activities.

Date of Government Version: 01/20/2022	Source: EPA
Date Data Arrived at EDR: 01/20/2022	Telephone: 202-566-0500
Date Made Active in Reports: 03/25/2022	Last EDR Contact: 04/08/2022
Number of Days to Update: 64	Next Scheduled EDR Contact: 07/18/2022
	Data Release Frequency: Annually

ICIS: Integrated Compliance Information System

The Integrated Compliance Information System (ICIS) supports the information needs of the national enforcement and compliance program as well as the unique needs of the National Pollutant Discharge Elimination System (NPDES) program.

Date of Government Version: 11/18/2016	Source: Environmental Protection Agency
Date Data Arrived at EDR: 11/23/2016	Telephone: 202-564-2501
Date Made Active in Reports: 02/10/2017	Last EDR Contact: 03/31/2022
Number of Days to Update: 79	Next Scheduled EDR Contact: 07/18/2022
	Data Release Frequency: Quarterly

GOVERNMENT RECORDS SEARCHED / DATA CURRENCY TRACKING

FTTS: FIFRA/ TSCA Tracking System - FIFRA (Federal Insecticide, Fungicide, & Rodenticide Act)/TSCA (Toxic Substances Control Act)

FTTS tracks administrative cases and pesticide enforcement actions and compliance activities related to FIFRA, TSCA and EPCRA (Emergency Planning and Community Right-to-Know Act). To maintain currency, EDR contacts the Agency on a quarterly basis.

Date of Government Version: 04/09/2009	Source: EPA/Office of Prevention, Pesticides and Toxic Substances
Date Data Arrived at EDR: 04/16/2009	Telephone: 202-566-1667
Date Made Active in Reports: 05/11/2009	Last EDR Contact: 08/18/2017
Number of Days to Update: 25	Next Scheduled EDR Contact: 12/04/2017
	Data Release Frequency: No Update Planned

FTTS INSP: FIFRA/ TSCA Tracking System - FIFRA (Federal Insecticide, Fungicide, & Rodenticide Act)/TSCA (Toxic Substances Control Act)

A listing of FIFRA/TSCA Tracking System (FTTS) inspections and enforcements.

Date of Government Version: 04/09/2009	Source: EPA
Date Data Arrived at EDR: 04/16/2009	Telephone: 202-566-1667
Date Made Active in Reports: 05/11/2009	Last EDR Contact: 08/18/2017
Number of Days to Update: 25	Next Scheduled EDR Contact: 12/04/2017
	Data Release Frequency: No Update Planned

MLTS: Material Licensing Tracking System

MLTS is maintained by the Nuclear Regulatory Commission and contains a list of approximately 8,100 sites which possess or use radioactive materials and which are subject to NRC licensing requirements. To maintain currency, EDR contacts the Agency on a quarterly basis.

Date of Government Version: 03/11/2022	Source: Nuclear Regulatory Commission
Date Data Arrived at EDR: 03/15/2022	Telephone: 301-415-7169
Date Made Active in Reports: 06/14/2022	Last EDR Contact: 04/18/2022
Number of Days to Update: 91	Next Scheduled EDR Contact: 08/01/2022
	Data Release Frequency: Quarterly

COAL ASH DOE: Steam-Electric Plant Operation Data

A listing of power plants that store ash in surface ponds.

Date of Government Version: 12/31/2020	Source: Department of Energy
Date Data Arrived at EDR: 11/30/2021	Telephone: 202-586-8719
Date Made Active in Reports: 02/22/2022	Last EDR Contact: 06/02/2022
Number of Days to Update: 84	Next Scheduled EDR Contact: 09/12/2022
	Data Release Frequency: Varies

COAL ASH EPA: Coal Combustion Residues Surface Impoundments List

A listing of coal combustion residues surface impoundments with high hazard potential ratings.

Date of Government Version: 01/12/2017	Source: Environmental Protection Agency
Date Data Arrived at EDR: 03/05/2019	Telephone: N/A
Date Made Active in Reports: 11/11/2019	Last EDR Contact: 05/25/2022
Number of Days to Update: 251	Next Scheduled EDR Contact: 09/12/2022
	Data Release Frequency: Varies

PCB TRANSFORMER: PCB Transformer Registration Database

The database of PCB transformer registrations that includes all PCB registration submittals.

Date of Government Version: 09/13/2019	Source: Environmental Protection Agency
Date Data Arrived at EDR: 11/06/2019	Telephone: 202-566-0517
Date Made Active in Reports: 02/10/2020	Last EDR Contact: 05/06/2022
Number of Days to Update: 96	Next Scheduled EDR Contact: 08/15/2022
	Data Release Frequency: Varies

RADINFO: Radiation Information Database

The Radiation Information Database (RADINFO) contains information about facilities that are regulated by U.S. Environmental Protection Agency (EPA) regulations for radiation and radioactivity.

GOVERNMENT RECORDS SEARCHED / DATA CURRENCY TRACKING

Date of Government Version: 07/01/2019
Date Data Arrived at EDR: 07/01/2019
Date Made Active in Reports: 09/23/2019
Number of Days to Update: 84

Source: Environmental Protection Agency
Telephone: 202-343-9775
Last EDR Contact: 03/28/2022
Next Scheduled EDR Contact: 07/11/2022
Data Release Frequency: Quarterly

HIST FTTS: FIFRA/TSCA Tracking System Administrative Case Listing

A complete administrative case listing from the FIFRA/TSCA Tracking System (FTTS) for all ten EPA regions. The information was obtained from the National Compliance Database (NCDB). NCDB supports the implementation of FIFRA (Federal Insecticide, Fungicide, and Rodenticide Act) and TSCA (Toxic Substances Control Act). Some EPA regions are now closing out records. Because of that, and the fact that some EPA regions are not providing EPA Headquarters with updated records, it was decided to create a HIST FTTS database. It included records that may not be included in the newer FTTS database updates. This database is no longer updated.

Date of Government Version: 10/19/2006
Date Data Arrived at EDR: 03/01/2007
Date Made Active in Reports: 04/10/2007
Number of Days to Update: 40

Source: Environmental Protection Agency
Telephone: 202-564-2501
Last EDR Contact: 12/17/2007
Next Scheduled EDR Contact: 03/17/2008
Data Release Frequency: No Update Planned

HIST FTTS INSP: FIFRA/TSCA Tracking System Inspection & Enforcement Case Listing

A complete inspection and enforcement case listing from the FIFRA/TSCA Tracking System (FTTS) for all ten EPA regions. The information was obtained from the National Compliance Database (NCDB). NCDB supports the implementation of FIFRA (Federal Insecticide, Fungicide, and Rodenticide Act) and TSCA (Toxic Substances Control Act). Some EPA regions are now closing out records. Because of that, and the fact that some EPA regions are not providing EPA Headquarters with updated records, it was decided to create a HIST FTTS database. It included records that may not be included in the newer FTTS database updates. This database is no longer updated.

Date of Government Version: 10/19/2006
Date Data Arrived at EDR: 03/01/2007
Date Made Active in Reports: 04/10/2007
Number of Days to Update: 40

Source: Environmental Protection Agency
Telephone: 202-564-2501
Last EDR Contact: 12/17/2008
Next Scheduled EDR Contact: 03/17/2008
Data Release Frequency: No Update Planned

DOT OPS: Incident and Accident Data

Department of Transportation, Office of Pipeline Safety Incident and Accident data.

Date of Government Version: 01/02/2020
Date Data Arrived at EDR: 01/28/2020
Date Made Active in Reports: 04/17/2020
Number of Days to Update: 80

Source: Department of Transportation, Office of Pipeline Safety
Telephone: 202-366-4595
Last EDR Contact: 04/26/2022
Next Scheduled EDR Contact: 08/08/2022
Data Release Frequency: Quarterly

CONSENT: Superfund (CERCLA) Consent Decrees

Major legal settlements that establish responsibility and standards for cleanup at NPL (Superfund) sites. Released periodically by United States District Courts after settlement by parties to litigation matters.

Date of Government Version: 12/31/2021
Date Data Arrived at EDR: 01/14/2022
Date Made Active in Reports: 03/25/2022
Number of Days to Update: 70

Source: Department of Justice, Consent Decree Library
Telephone: Varies
Last EDR Contact: 04/04/2022
Next Scheduled EDR Contact: 07/18/2022
Data Release Frequency: Varies

BRS: Biennial Reporting System

The Biennial Reporting System is a national system administered by the EPA that collects data on the generation and management of hazardous waste. BRS captures detailed data from two groups: Large Quantity Generators (LQG) and Treatment, Storage, and Disposal Facilities.

Date of Government Version: 12/31/2019
Date Data Arrived at EDR: 03/02/2022
Date Made Active in Reports: 03/25/2022
Number of Days to Update: 23

Source: EPA/NTIS
Telephone: 800-424-9346
Last EDR Contact: 06/21/2022
Next Scheduled EDR Contact: 10/03/2022
Data Release Frequency: Biennially

GOVERNMENT RECORDS SEARCHED / DATA CURRENCY TRACKING

INDIAN RESERV: Indian Reservations

This map layer portrays Indian administered lands of the United States that have any area equal to or greater than 640 acres.

Date of Government Version: 12/31/2014	Source: USGS
Date Data Arrived at EDR: 07/14/2015	Telephone: 202-208-3710
Date Made Active in Reports: 01/10/2017	Last EDR Contact: 04/05/2022
Number of Days to Update: 546	Next Scheduled EDR Contact: 07/18/2022
	Data Release Frequency: Semi-Annually

FUSRAP: Formerly Utilized Sites Remedial Action Program

DOE established the Formerly Utilized Sites Remedial Action Program (FUSRAP) in 1974 to remediate sites where radioactive contamination remained from Manhattan Project and early U.S. Atomic Energy Commission (AEC) operations.

Date of Government Version: 07/26/2021	Source: Department of Energy
Date Data Arrived at EDR: 07/27/2021	Telephone: 202-586-3559
Date Made Active in Reports: 10/22/2021	Last EDR Contact: 04/28/2022
Number of Days to Update: 87	Next Scheduled EDR Contact: 08/15/2022
	Data Release Frequency: Varies

UMTRA: Uranium Mill Tailings Sites

Uranium ore was mined by private companies for federal government use in national defense programs. When the mills shut down, large piles of the sand-like material (mill tailings) remain after uranium has been extracted from the ore. Levels of human exposure to radioactive materials from the piles are low; however, in some cases tailings were used as construction materials before the potential health hazards of the tailings were recognized.

Date of Government Version: 08/30/2019	Source: Department of Energy
Date Data Arrived at EDR: 11/15/2019	Telephone: 505-845-0011
Date Made Active in Reports: 01/28/2020	Last EDR Contact: 05/16/2022
Number of Days to Update: 74	Next Scheduled EDR Contact: 08/29/2022
	Data Release Frequency: Varies

LEAD SMELTER 1: Lead Smelter Sites

A listing of former lead smelter site locations.

Date of Government Version: 04/27/2022	Source: Environmental Protection Agency
Date Data Arrived at EDR: 05/05/2022	Telephone: 703-603-8787
Date Made Active in Reports: 05/31/2022	Last EDR Contact: 09/01/2022
Number of Days to Update: 26	Next Scheduled EDR Contact: 07/11/2022
	Data Release Frequency: Varies

LEAD SMELTER 2: Lead Smelter Sites

A list of several hundred sites in the U.S. where secondary lead smelting was done from 1931 and 1964. These sites may pose a threat to public health through ingestion or inhalation of contaminated soil or dust

Date of Government Version: 04/05/2001	Source: American Journal of Public Health
Date Data Arrived at EDR: 10/27/2010	Telephone: 703-305-6451
Date Made Active in Reports: 12/02/2010	Last EDR Contact: 12/02/2009
Number of Days to Update: 36	Next Scheduled EDR Contact: N/A
	Data Release Frequency: No Update Planned

US AIRS (AFS): Aerometric Information Retrieval System Facility Subsystem (AFS)

The database is a sub-system of Aerometric Information Retrieval System (AIRS). AFS contains compliance data on air pollution point sources regulated by the U.S. EPA and/or state and local air regulatory agencies. This information comes from source reports by various stationary sources of air pollution, such as electric power plants, steel mills, factories, and universities, and provides information about the air pollutants they produce. Action, air program, air program pollutant, and general level plant data. It is used to track emissions and compliance data from industrial plants.

GOVERNMENT RECORDS SEARCHED / DATA CURRENCY TRACKING

Date of Government Version: 10/12/2016
Date Data Arrived at EDR: 10/26/2016
Date Made Active in Reports: 02/03/2017
Number of Days to Update: 100

Source: EPA
Telephone: 202-564-2496
Last EDR Contact: 09/26/2017
Next Scheduled EDR Contact: 01/08/2018
Data Release Frequency: Annually

US AIRS MINOR: Air Facility System Data A listing of minor source facilities.

Date of Government Version: 10/12/2016
Date Data Arrived at EDR: 10/26/2016
Date Made Active in Reports: 02/03/2017
Number of Days to Update: 100

Source: EPA
Telephone: 202-564-2496
Last EDR Contact: 09/26/2017
Next Scheduled EDR Contact: 01/08/2018
Data Release Frequency: Annually

US MINES: Mines Master Index File

Contains all mine identification numbers issued for mines active or opened since 1971. The data also includes violation information.

Date of Government Version: 02/01/2022
Date Data Arrived at EDR: 02/23/2022
Date Made Active in Reports: 05/24/2022
Number of Days to Update: 90

Source: Department of Labor, Mine Safety and Health Administration
Telephone: 303-231-5959
Last EDR Contact: 05/25/2022
Next Scheduled EDR Contact: 09/05/2022
Data Release Frequency: Semi-Annually

MINES VIOLATIONS: MSHA Violation Assessment Data

Mines violation and assessment information. Department of Labor, Mine Safety & Health Administration.

Date of Government Version: 03/21/2022
Date Data Arrived at EDR: 03/22/2022
Date Made Active in Reports: 03/25/2022
Number of Days to Update: 3

Source: DOL, Mine Safety & Health Admi
Telephone: 202-693-9424
Last EDR Contact: 05/26/2022
Next Scheduled EDR Contact: 09/12/2022
Data Release Frequency: Quarterly

US MINES 2: Ferrous and Nonferrous Metal Mines Database Listing

This map layer includes ferrous (ferrous metal mines are facilities that extract ferrous metals, such as iron ore or molybdenum) and nonferrous (Nonferrous metal mines are facilities that extract nonferrous metals, such as gold, silver, copper, zinc, and lead) metal mines in the United States.

Date of Government Version: 05/06/2020
Date Data Arrived at EDR: 05/27/2020
Date Made Active in Reports: 08/13/2020
Number of Days to Update: 78

Source: USGS
Telephone: 703-648-7709
Last EDR Contact: 05/27/2022
Next Scheduled EDR Contact: 09/05/2022
Data Release Frequency: Varies

US MINES 3: Active Mines & Mineral Plants Database Listing

Active Mines and Mineral Processing Plant operations for commodities monitored by the Minerals Information Team of the USGS.

Date of Government Version: 04/14/2011
Date Data Arrived at EDR: 06/08/2011
Date Made Active in Reports: 09/13/2011
Number of Days to Update: 97

Source: USGS
Telephone: 703-648-7709
Last EDR Contact: 05/27/2022
Next Scheduled EDR Contact: 09/05/2022
Data Release Frequency: Varies

ABANDONED MINES: Abandoned Mines

An inventory of land and water impacted by past mining (primarily coal mining) is maintained by OSMRE to provide information needed to implement the Surface Mining Control and Reclamation Act of 1977 (SMCRA). The inventory contains information on the location, type, and extent of AML impacts, as well as, information on the cost associated with the reclamation of those problems. The inventory is based upon field surveys by State, Tribal, and OSMRE program officials. It is dynamic to the extent that it is modified as new problems are identified and existing problems are reclaimed.

GOVERNMENT RECORDS SEARCHED / DATA CURRENCY TRACKING

Date of Government Version: 03/10/2022
Date Data Arrived at EDR: 03/10/2022
Date Made Active in Reports: 06/14/2022
Number of Days to Update: 96

Source: Department of Interior
Telephone: 202-208-2609
Last EDR Contact: 06/14/2022
Next Scheduled EDR Contact: 09/19/2022
Data Release Frequency: Quarterly

FINDS: Facility Index System/Facility Registry System

Facility Index System. FINDS contains both facility information and 'pointers' to other sources that contain more detail. EDR includes the following FINDS databases in this report: PCS (Permit Compliance System), AIRS (Aerometric Information Retrieval System), DOCKET (Enforcement Docket used to manage and track information on civil judicial enforcement cases for all environmental statutes), FURS (Federal Underground Injection Control), C-DOCKET (Criminal Docket System used to track criminal enforcement actions for all environmental statutes), FFIS (Federal Facilities Information System), STATE (State Environmental Laws and Statutes), and PADS (PCB Activity Data System).

Date of Government Version: 05/13/2022
Date Data Arrived at EDR: 05/18/2022
Date Made Active in Reports: 05/31/2022
Number of Days to Update: 13

Source: EPA
Telephone: (212) 637-3000
Last EDR Contact: 05/18/2022
Next Scheduled EDR Contact: 09/12/2022
Data Release Frequency: Quarterly

DOCKET HWC: Hazardous Waste Compliance Docket Listing

A complete list of the Federal Agency Hazardous Waste Compliance Docket Facilities.

Date of Government Version: 05/06/2021
Date Data Arrived at EDR: 05/21/2021
Date Made Active in Reports: 08/11/2021
Number of Days to Update: 82

Source: Environmental Protection Agency
Telephone: 202-564-0527
Last EDR Contact: 05/19/2022
Next Scheduled EDR Contact: 09/05/2022
Data Release Frequency: Varies

UXO: Unexploded Ordnance Sites

A listing of unexploded ordnance site locations

Date of Government Version: 12/31/2020
Date Data Arrived at EDR: 01/11/2022
Date Made Active in Reports: 02/14/2022
Number of Days to Update: 34

Source: Department of Defense
Telephone: 703-704-1564
Last EDR Contact: 04/12/2022
Next Scheduled EDR Contact: 07/25/2022
Data Release Frequency: Varies

ECHO: Enforcement & Compliance History Information

ECHO provides integrated compliance and enforcement information for about 800,000 regulated facilities nationwide.

Date of Government Version: 01/01/2022
Date Data Arrived at EDR: 01/04/2022
Date Made Active in Reports: 01/10/2022
Number of Days to Update: 6

Source: Environmental Protection Agency
Telephone: 202-564-2280
Last EDR Contact: 04/05/2022
Next Scheduled EDR Contact: 07/18/2022
Data Release Frequency: Quarterly

FUELS PROGRAM: EPA Fuels Program Registered Listing

This listing includes facilities that are registered under the Part 80 (Code of Federal Regulations) EPA Fuels Programs. All companies now are required to submit new and updated registrations.

Date of Government Version: 02/17/2022
Date Data Arrived at EDR: 02/17/2022
Date Made Active in Reports: 05/10/2022
Number of Days to Update: 82

Source: EPA
Telephone: 800-385-6164
Last EDR Contact: 05/17/2022
Next Scheduled EDR Contact: 08/29/2022
Data Release Frequency: Quarterly

AIRS: Emissions Inventory Listing

An emission inventory is an estimate of air pollutant emissions in a given area. Emission inventories are fundamental building blocks used to develop air quality control strategies on a local, regional and national level. Emission inventories are also used to estimate the progress of an air quality program.

GOVERNMENT RECORDS SEARCHED / DATA CURRENCY TRACKING

Date of Government Version: 04/27/2022
Date Data Arrived at EDR: 04/28/2022
Date Made Active in Reports: 05/06/2022
Number of Days to Update: 8

Source: Department of Environmental Protection
Telephone: 609-984-5483
Last EDR Contact: 04/25/2022
Next Scheduled EDR Contact: 08/08/2022
Data Release Frequency: Varies

CHROME: Chromate Chemical Production Waste Sites

Known chromate chemical production waste sites.

Date of Government Version: 07/02/2013
Date Data Arrived at EDR: 02/07/2017
Date Made Active in Reports: 07/27/2017
Number of Days to Update: 170

Source: Department of Environmental Protection
Telephone: 609-984-4071
Last EDR Contact: 05/06/2022
Next Scheduled EDR Contact: 08/14/2022
Data Release Frequency: Varies

COAL ASH: Coal Ash Listing

Coal combustion survey ash listing.

Date of Government Version: 05/10/2010
Date Data Arrived at EDR: 05/12/2010
Date Made Active in Reports: 06/28/2010
Number of Days to Update: 47

Source: Department of Environmental Protection
Telephone: 609-984-6985
Last EDR Contact: 04/25/2022
Next Scheduled EDR Contact: 08/08/2022
Data Release Frequency: Varies

DRYCLEANERS: Drycleaner List

A listing of registered drycleaners.

Date of Government Version: 01/27/2022
Date Data Arrived at EDR: 02/02/2022
Date Made Active in Reports: 02/03/2022
Number of Days to Update: 1

Source: Department of Environmental Protection
Telephone: 609-292-2795
Last EDR Contact: 05/02/2022
Next Scheduled EDR Contact: 08/15/2022
Data Release Frequency: Varies

Financial Assurance: Financial Assurance Information Listing

Financial Assurance information.

Date of Government Version: 03/01/2022
Date Data Arrived at EDR: 03/03/2022
Date Made Active in Reports: 05/31/2022
Number of Days to Update: 89

Source: Department of Environmental Protection
Telephone: 609-341-3121
Last EDR Contact: 05/16/2022
Next Scheduled EDR Contact: 08/29/2022
Data Release Frequency: Semi-Annually

GW CONTAM AREAS: Groundwater Contamination Areas

This data identifies those sites where groundwater contamination has been identified and, where appropriate, the NJDEP has established a Classification Exception Area (CEA). CEAs are institutional controls in geographically defined areas within which the New Jersey Ground Water Quality Standards (NJGWQS) for specific contaminants have been exceeded. When a CEA is designated for an area, the constituent standards and designated aquifer uses are suspended for the term of the CEA. This data layer contains information about areas in the state which are specified as the Currently Known Extent (CKE) of ground water pollution. CKE areas are geographically defined areas within which the local ground water resources are known to be compromised because the water quality exceeds drinking water and ground water quality standards for specific contaminants.

Date of Government Version: 04/17/2019
Date Data Arrived at EDR: 05/24/2019
Date Made Active in Reports: 07/17/2019
Number of Days to Update: 54

Source: Department of Environmental Protection
Telephone: 609-777-0672
Last EDR Contact: 05/17/2022
Next Scheduled EDR Contact: 08/29/2022
Data Release Frequency: Varies

HIST MAJOR FACILITIES: List of Major Facilities

Major facilities means all facilities, located on one or more contiguous or adjacent properties owned or operated by the same person, having total combined storage capacity of 20,000 gallons or more for hazardous substances other than petroleum or petroleum products, or 200,000 gallons or more for hazardous substances of all kinds. This file contains detail information that is no longer available by the Department of Environmental Protection due to security concerns.

GOVERNMENT RECORDS SEARCHED / DATA CURRENCY TRACKING

Date of Government Version: 01/02/2002
Date Data Arrived at EDR: 01/11/2006
Date Made Active in Reports: 01/11/2006
Number of Days to Update: 0

Source: Department of Environmental Protection
Telephone: 609-633-7476
Last EDR Contact: 02/02/2009
Next Scheduled EDR Contact: 05/04/2009
Data Release Frequency: No Update Planned

ISRA: ISRA Database

The ISRA process begins with determining if the Act applies to your type of business and transaction. The provisions of ISRA only apply to industrial establishments. What is an industrial establishment? The term "industrial establishment" refers to the type of business operations and transactions that would subject a facility to review under ISRA.

An industrial establishment must meet each of the following three criteria: The place of business or real property at which such business is conducted, having a North American Industry Classification System (NAICS) code listed in N.J.A.C. 7:26 B - Appendix C subject to the specified exceptions and limitations. The place of business must have been engaged in operations on or after December 31, 1983; and The place of business must involve the generation, manufacture, refining, transportation, treatment, storage, handling, or disposal of hazardous substances or hazardous wastes.

Date of Government Version: 06/10/2022
Date Data Arrived at EDR: 06/22/2022
Date Made Active in Reports: 06/22/2022
Number of Days to Update: 0

Source: Department of Environmental Protection
Telephone: 609-984-3081
Last EDR Contact: 06/09/2022
Next Scheduled EDR Contact: 09/26/2022
Data Release Frequency: Quarterly

NJ MANIFEST: Manifest Information

Hazardous waste manifest information.

Date of Government Version: 12/31/2018
Date Data Arrived at EDR: 04/10/2019
Date Made Active in Reports: 05/16/2019
Number of Days to Update: 36

Source: Department of Environmental Protection
Telephone: N/A
Last EDR Contact: 04/07/2022
Next Scheduled EDR Contact: 07/18/2022
Data Release Frequency: Annually

NJPDES: New Jersey Pollutant Discharge Elimination System Dischargers

The NJPDES contains the names, addresses and other information of all permitted New Jersey Pollutant Discharge Elimination System dischargers.

Date of Government Version: 02/01/2022
Date Data Arrived at EDR: 02/24/2022
Date Made Active in Reports: 05/20/2022
Number of Days to Update: 85

Source: Department of Environmental Protection
Telephone: 609-984-4428
Last EDR Contact: 05/25/2022
Next Scheduled EDR Contact: 09/05/2022
Data Release Frequency: Varies

UIC: Underground Injection Wells Database

A listing of underground injection well locations. The UIC Program is responsible for regulating the construction, operation, permitting, and closure of injection wells that place fluids underground for storage or disposal.

Date of Government Version: 01/09/2009
Date Data Arrived at EDR: 02/25/2009
Date Made Active in Reports: 03/11/2009
Number of Days to Update: 14

Source: Department of Environmental Protection
Telephone: 609-292-0407
Last EDR Contact: 04/21/2022
Next Scheduled EDR Contact: 08/08/2022
Data Release Frequency: Varies

PCS ENF: Enforcement data

No description is available for this data

Date of Government Version: 12/31/2014
Date Data Arrived at EDR: 02/05/2015
Date Made Active in Reports: 03/06/2015
Number of Days to Update: 29

Source: EPA
Telephone: 202-564-2497
Last EDR Contact: 03/31/2022
Next Scheduled EDR Contact: 07/18/2022
Data Release Frequency: Varies

GOVERNMENT RECORDS SEARCHED / DATA CURRENCY TRACKING

PCS INACTIVE: Listing of Inactive PCS Permits

An inactive permit is a facility that has shut down or is no longer discharging.

Date of Government Version: 11/05/2014	Source: EPA
Date Data Arrived at EDR: 01/06/2015	Telephone: 202-564-2496
Date Made Active in Reports: 05/06/2015	Last EDR Contact: 03/31/2022
Number of Days to Update: 120	Next Scheduled EDR Contact: 07/18/2022
	Data Release Frequency: Semi-Annually

PCS: Permit Compliance System

PCS is a computerized management information system that contains data on National Pollutant Discharge Elimination System (NPDES) permit holding facilities. PCS tracks the permit, compliance, and enforcement status of NPDES facilities.

Date of Government Version: 07/14/2011	Source: EPA, Office of Water
Date Data Arrived at EDR: 08/05/2011	Telephone: 202-564-2496
Date Made Active in Reports: 09/29/2011	Last EDR Contact: 03/31/2022
Number of Days to Update: 55	Next Scheduled EDR Contact: 07/18/2022
	Data Release Frequency: Semi-Annually

MINES MRDS: Mineral Resources Data System

Mineral Resources Data System

Date of Government Version: 04/06/2018	Source: USGS
Date Data Arrived at EDR: 10/21/2019	Telephone: 703-648-6533
Date Made Active in Reports: 10/24/2019	Last EDR Contact: 05/27/2022
Number of Days to Update: 3	Next Scheduled EDR Contact: 09/05/2022
	Data Release Frequency: Varies

EDR HIGH RISK HISTORICAL RECORDS

EDR Exclusive Records

EDR MGP: EDR Proprietary Manufactured Gas Plants

The EDR Proprietary Manufactured Gas Plant Database includes records of coal gas plants (manufactured gas plants) compiled by EDR's researchers. Manufactured gas sites were used in the United States from the 1800's to 1950's to produce a gas that could be distributed and used as fuel. These plants used whale oil, rosin, coal, or a mixture of coal, oil, and water that also produced a significant amount of waste. Many of the byproducts of the gas production, such as coal tar (oily waste containing volatile and non-volatile chemicals), sludges, oils and other compounds are potentially hazardous to human health and the environment. The byproduct from this process was frequently disposed of directly at the plant site and can remain or spread slowly, serving as a continuous source of soil and groundwater contamination.

Date of Government Version: N/A	Source: EDR, Inc.
Date Data Arrived at EDR: N/A	Telephone: N/A
Date Made Active in Reports: N/A	Last EDR Contact: N/A
Number of Days to Update: N/A	Next Scheduled EDR Contact: N/A
	Data Release Frequency: No Update Planned

EDR Hist Auto: EDR Exclusive Historical Auto Stations

EDR has searched selected national collections of business directories and has collected listings of potential gas station/filling station/service station sites that were available to EDR researchers. EDR's review was limited to those categories of sources that might, in EDR's opinion, include gas station/filling station/service station establishments. The categories reviewed included, but were not limited to gas, gas station, gasoline station, filling station, auto, automobile repair, auto service station, service station, etc. This database falls within a category of information EDR classifies as "High Risk Historical Records", or HRHR. EDR's HRHR effort presents unique and sometimes proprietary data about past sites and operations that typically create environmental concerns, but may not show up in current government records searches.

Date of Government Version: N/A	Source: EDR, Inc.
Date Data Arrived at EDR: N/A	Telephone: N/A
Date Made Active in Reports: N/A	Last EDR Contact: N/A
Number of Days to Update: N/A	Next Scheduled EDR Contact: N/A
	Data Release Frequency: Varies

GOVERNMENT RECORDS SEARCHED / DATA CURRENCY TRACKING

EDR Hist Cleaner: EDR Exclusive Historical Cleaners

EDR has searched selected national collections of business directories and has collected listings of potential dry cleaner sites that were available to EDR researchers. EDR's review was limited to those categories of sources that might, in EDR's opinion, include dry cleaning establishments. The categories reviewed included, but were not limited to dry cleaners, cleaners, laundry, laundromat, cleaning/laundry, wash & dry etc. This database falls within a category of information EDR classifies as "High Risk Historical Records", or HRHR. EDR's HRHR effort presents unique and sometimes proprietary data about past sites and operations that typically create environmental concerns, but may not show up in current government records searches.

Date of Government Version: N/A	Source: EDR, Inc.
Date Data Arrived at EDR: N/A	Telephone: N/A
Date Made Active in Reports: N/A	Last EDR Contact: N/A
Number of Days to Update: N/A	Next Scheduled EDR Contact: N/A
	Data Release Frequency: Varies

EDR RECOVERED GOVERNMENT ARCHIVES

Exclusive Recovered Govt. Archives

RGA HWS: Recovered Government Archive State Hazardous Waste Facilities List

The EDR Recovered Government Archive State Hazardous Waste database provides a list of SHWS incidents derived from historical databases and includes many records that no longer appear in current government lists. Compiled from Records formerly available from the New Jersey Department of Environmental Protection in New Jersey.

Date of Government Version: N/A	Source: New Jersey Department of Environmental Protection
Date Data Arrived at EDR: 07/01/2013	Telephone: N/A
Date Made Active in Reports: 12/24/2013	Last EDR Contact: 06/01/2012
Number of Days to Update: 176	Next Scheduled EDR Contact: N/A
	Data Release Frequency: Varies

RGA LF: Recovered Government Archive Solid Waste Facilities List

The EDR Recovered Government Archive Landfill database provides a list of landfills derived from historical databases and includes many records that no longer appear in current government lists. Compiled from Records formerly available from the New Jersey Department of Environmental Protection in New Jersey.

Date of Government Version: N/A	Source: New Jersey Department of Environmental Protection
Date Data Arrived at EDR: 07/01/2013	Telephone: N/A
Date Made Active in Reports: 01/10/2014	Last EDR Contact: 06/01/2012
Number of Days to Update: 193	Next Scheduled EDR Contact: N/A
	Data Release Frequency: Varies

RGA LUST: Recovered Government Archive Leaking Underground Storage Tank

The EDR Recovered Government Archive Leaking Underground Storage Tank database provides a list of LUST incidents derived from historical databases and includes many records that no longer appear in current government lists. Compiled from Records formerly available from the New Jersey Department of Environmental Protection in New Jersey.

Date of Government Version: N/A	Source: New Jersey Department of Environmental Protection
Date Data Arrived at EDR: 07/01/2013	Telephone: N/A
Date Made Active in Reports: 12/24/2013	Last EDR Contact: 06/01/2012
Number of Days to Update: 176	Next Scheduled EDR Contact: N/A
	Data Release Frequency: Varies

OTHER DATABASE(S)

Depending on the geographic area covered by this report, the data provided in these specialty databases may or may not be complete. For example, the existence of wetlands information data in a specific report does not mean that all wetlands in the area covered by the report are included. Moreover, the absence of any reported wetlands information does not necessarily mean that wetlands do not exist in the area covered by the report.

GOVERNMENT RECORDS SEARCHED / DATA CURRENCY TRACKING

CT MANIFEST: Hazardous Waste Manifest Data

Facility and manifest data. Manifest is a document that lists and tracks hazardous waste from the generator through transporters to a tsd facility.

Date of Government Version: 12/03/2021
Date Data Arrived at EDR: 02/11/2022
Date Made Active in Reports: 05/06/2022
Number of Days to Update: 84

Source: Department of Energy & Environmental Protection
Telephone: 860-424-3375
Last EDR Contact: 05/09/2022
Next Scheduled EDR Contact: 08/22/2022
Data Release Frequency: No Update Planned

NY MANIFEST: Facility and Manifest Data

Manifest is a document that lists and tracks hazardous waste from the generator through transporters to a TSD facility.

Date of Government Version: 01/01/2019
Date Data Arrived at EDR: 10/29/2021
Date Made Active in Reports: 01/19/2022
Number of Days to Update: 82

Source: Department of Environmental Conservation
Telephone: 518-402-8651
Last EDR Contact: 04/28/2022
Next Scheduled EDR Contact: 08/08/2022
Data Release Frequency: Quarterly

PA MANIFEST: Manifest Information

Hazardous waste manifest information.

Date of Government Version: 06/30/2018
Date Data Arrived at EDR: 07/19/2019
Date Made Active in Reports: 09/10/2019
Number of Days to Update: 53

Source: Department of Environmental Protection
Telephone: 717-783-8990
Last EDR Contact: 04/08/2022
Next Scheduled EDR Contact: 07/25/2022
Data Release Frequency: Annually

RI MANIFEST: Manifest information

Hazardous waste manifest information

Date of Government Version: 12/31/2020
Date Data Arrived at EDR: 11/30/2021
Date Made Active in Reports: 02/18/2022
Number of Days to Update: 80

Source: Department of Environmental Management
Telephone: 401-222-2797
Last EDR Contact: 05/16/2022
Next Scheduled EDR Contact: 08/29/2022
Data Release Frequency: Annually

VT MANIFEST: Hazardous Waste Manifest Data

Hazardous waste manifest information.

Date of Government Version: 10/28/2019
Date Data Arrived at EDR: 10/29/2019
Date Made Active in Reports: 01/09/2020
Number of Days to Update: 72

Source: Department of Environmental Conservation
Telephone: 802-241-3443
Last EDR Contact: 04/12/2022
Next Scheduled EDR Contact: 07/25/2022
Data Release Frequency: Annually

WI MANIFEST: Manifest Information

Hazardous waste manifest information.

Date of Government Version: 05/31/2018
Date Data Arrived at EDR: 06/19/2019
Date Made Active in Reports: 09/03/2019
Number of Days to Update: 76

Source: Department of Natural Resources
Telephone: N/A
Last EDR Contact: 06/03/2022
Next Scheduled EDR Contact: 09/19/2022
Data Release Frequency: Annually

Oil/Gas Pipelines

Source: Endeavor Business Media

Petroleum Bundle (Crude Oil, Refined Products, Petrochemicals, Gas Liquids (LPG/NGL), and Specialty Gases (Miscellaneous)) N = Natural Gas Bundle (Natural Gas, Gas Liquids (LPG/NGL), and Specialty Gases (Miscellaneous)). This map includes information copyrighted by Endeavor Business Media. This information is provided on a best effort basis and Endeavor Business Media does not guarantee its accuracy nor warrant its fitness for any particular purpose. Such information has been reprinted with the permission of Endeavor Business Media.

Electric Power Transmission Line Data

Source: Endeavor Business Media

This map includes information copyrighted by Endeavor Business Media. This information is provided on a best effort basis and Endeavor Business Media does not guarantee its accuracy nor warrant its fitness for any particular purpose. Such information has been reprinted with the permission of Endeavor Business Media.

GOVERNMENT RECORDS SEARCHED / DATA CURRENCY TRACKING

Sensitive Receptors: There are individuals deemed sensitive receptors due to their fragile immune systems and special sensitivity to environmental discharges. These sensitive receptors typically include the elderly, the sick, and children. While the location of all sensitive receptors cannot be determined, EDR indicates those buildings and facilities - schools, daycares, hospitals, medical centers, and nursing homes - where individuals who are sensitive receptors are likely to be located.

AHA Hospitals:

Source: American Hospital Association, Inc.

Telephone: 312-280-5991

The database includes a listing of hospitals based on the American Hospital Association's annual survey of hospitals.

Medical Centers: Provider of Services Listing

Source: Centers for Medicare & Medicaid Services

Telephone: 410-786-3000

A listing of hospitals with Medicare provider number, produced by Centers of Medicare & Medicaid Services, a federal agency within the U.S. Department of Health and Human Services.

Nursing Homes

Source: National Institutes of Health

Telephone: 301-594-6248

Information on Medicare and Medicaid certified nursing homes in the United States.

Public Schools

Source: National Center for Education Statistics

Telephone: 202-502-7300

The National Center for Education Statistics' primary database on elementary and secondary public education in the United States. It is a comprehensive, annual, national statistical database of all public elementary and secondary schools and school districts, which contains data that are comparable across all states.

Private Schools

Source: National Center for Education Statistics

Telephone: 202-502-7300

The National Center for Education Statistics' primary database on private school locations in the United States.

Daycare Centers: Child Care Center Listings

Source: Department of Human Services

Telephone: 609-292-1018

Flood Zone Data: This data was obtained from the Federal Emergency Management Agency (FEMA). It depicts 100-year and 500-year flood zones as defined by FEMA. It includes the National Flood Hazard Layer (NFHL) which incorporates Flood Insurance Rate Map (FIRM) data and Q3 data from FEMA in areas not covered by NFHL.

Source: FEMA

Telephone: 877-336-2627

Date of Government Version: 2003, 2015

NWI: National Wetlands Inventory. This data, available in select counties across the country, was obtained by EDR in 2002, 2005 and 2010 from the U.S. Fish and Wildlife Service.

State Wetlands Data: Wetlands Inventory

Source: Department of Environmental Protection

Telephone: 609-984-2243

Current USGS 7.5 Minute Topographic Map

Source: U.S. Geological Survey

GOVERNMENT RECORDS SEARCHED / DATA CURRENCY TRACKING

STREET AND ADDRESS INFORMATION

© 2015 TomTom North America, Inc. All rights reserved. This material is proprietary and the subject of copyright protection and other intellectual property rights owned by or licensed to Tele Atlas North America, Inc. The use of this material is subject to the terms of a license agreement. You will be held liable for any unauthorized copying or disclosure of this material.

GEOCHECK[®] - PHYSICAL SETTING SOURCE ADDENDUM

TARGET PROPERTY ADDRESS

NEW CAMDEN PARK
1698 PARK STREET
CAMDEN, NJ 08103

TARGET PROPERTY COORDINATES

Latitude (North):	39.938315 - 39° 56' 17.93"
Longitude (West):	75.09779 - 75° 5' 52.04"
Universal Transverse Mercator:	Zone 18
UTM X (Meters):	491644.9
UTM Y (Meters):	4420705.5
State Plane X (Feet):	324512.0
State Plane Y (Feet):	403007.9
Elevation:	19 ft. above sea level

USGS TOPOGRAPHIC MAP

Target Property Map:	14317877 CAMDEN, NJ
Version Date:	2019

EDR's GeoCheck Physical Setting Source Addendum is provided to assist the environmental professional in forming an opinion about the impact of potential contaminant migration.

Assessment of the impact of contaminant migration generally has two principle investigative components:

1. Groundwater flow direction, and
2. Groundwater flow velocity.

Groundwater flow direction may be impacted by surface topography, hydrology, hydrogeology, characteristics of the soil, and nearby wells. Groundwater flow velocity is generally impacted by the nature of the geologic strata.

GEOCHECK® - PHYSICAL SETTING SOURCE SUMMARY

GROUNDWATER FLOW DIRECTION INFORMATION

Groundwater flow direction for a particular site is best determined by a qualified environmental professional using site-specific well data. If such data is not reasonably ascertainable, it may be necessary to rely on other sources of information, such as surface topographic information, hydrologic information, hydrogeologic data collected on nearby properties, and regional groundwater flow information (from deep aquifers).

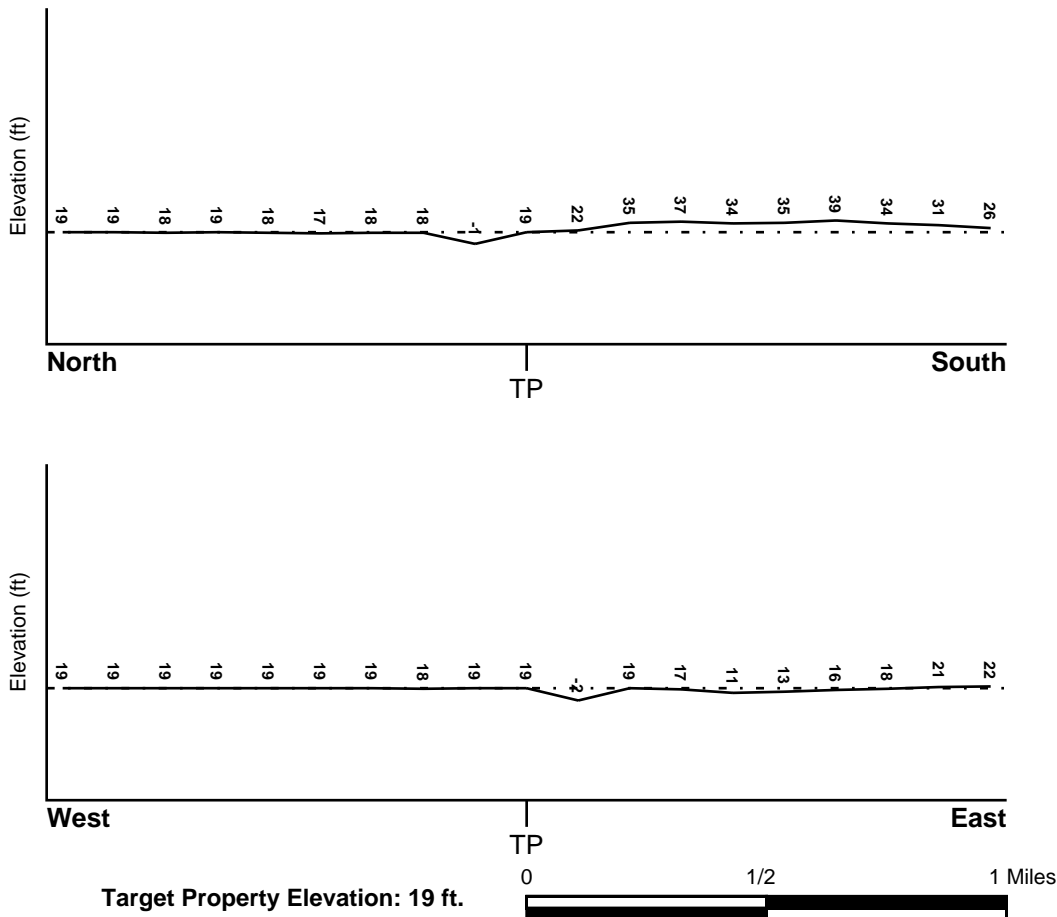
TOPOGRAPHIC INFORMATION

Surface topography may be indicative of the direction of surficial groundwater flow. This information can be used to assist the environmental professional in forming an opinion about the impact of nearby contaminated properties or, should contamination exist on the target property, what downgradient sites might be impacted.

TARGET PROPERTY TOPOGRAPHY

General Topographic Gradient: General North

SURROUNDING TOPOGRAPHY: ELEVATION PROFILES



Source: Topography has been determined from the USGS 7.5' Digital Elevation Model and should be evaluated on a relative (not an absolute) basis. Relative elevation information between sites of close proximity should be field verified.

GEOCHECK® - PHYSICAL SETTING SOURCE SUMMARY

HYDROLOGIC INFORMATION

Surface water can act as a hydrologic barrier to groundwater flow. Such hydrologic information can be used to assist the environmental professional in forming an opinion about the impact of nearby contaminated properties or, should contamination exist on the target property, what downgradient sites might be impacted.

Refer to the Physical Setting Source Map following this summary for hydrologic information (major waterways and bodies of water).

FEMA FLOOD ZONE

<u>Flood Plain Panel at Target Property</u>	<u>FEMA Source Type</u>
4207570203H	FEMA FIRM Flood data
<u>Additional Panels in search area:</u>	<u>FEMA Source Type</u>
34007C0029E	FEMA FIRM Flood data
34007C0037E	FEMA FIRM Flood data
34007C0036E	FEMA FIRM Flood data

NATIONAL WETLAND INVENTORY

<u>NWI Quad at Target Property</u>	<u>NWI Electronic Data Coverage</u>
CAMDEN	YES - refer to the Overview Map and Detail Map

HYDROGEOLOGIC INFORMATION

Hydrogeologic information obtained by installation of wells on a specific site can often be an indicator of groundwater flow direction in the immediate area. Such hydrogeologic information can be used to assist the environmental professional in forming an opinion about the impact of nearby contaminated properties or, should contamination exist on the target property, what downgradient sites might be impacted.

Site-Specific Hydrogeological Data*:

Search Radius:	1.25 miles
Location Relative to TP:	1/4 - 1/2 Mile West
Site Name:	Monsanto Co.
Site EPA ID Number:	NJD001700830
Groundwater Flow Direction:	Southwest
Inferred Depth to Water:	6 feet.
Hydraulic Connection:	The site borders the outcrop of the Potomac-Raritan-Magothy (PRM) Formation aquifers. The PRM contains leaking confining units where there is a chance of hydraulic connections between aquifers.
Sole Source Aquifer:	No information about a sole source aquifer is available
Data Quality:	Information is inferred in the CERCLIS investigation report(s)

AQUIFLOW®

Search Radius: 1.000 Mile.

EDR has developed the AQUIFLOW Information System to provide data on the general direction of groundwater flow at specific points. EDR has reviewed reports submitted by environmental professionals to regulatory authorities at select sites and has extracted the date of the report, groundwater flow direction as determined hydrogeologically, and the depth to water table.

<u>MAP ID</u>	<u>LOCATION FROM TP</u>	<u>GENERAL DIRECTION GROUNDWATER FLOW</u>
Not Reported		

GEOCHECK® - PHYSICAL SETTING SOURCE SUMMARY

GROUNDWATER FLOW VELOCITY INFORMATION

Groundwater flow velocity information for a particular site is best determined by a qualified environmental professional using site specific geologic and soil strata data. If such data are not reasonably ascertainable, it may be necessary to rely on other sources of information, including geologic age identification, rock stratigraphic unit and soil characteristics data collected on nearby properties and regional soil information. In general, contaminant plumes move more quickly through sandy-gravelly types of soils than silty-clayey types of soils.

GEOLOGIC INFORMATION IN GENERAL AREA OF TARGET PROPERTY

Geologic information can be used by the environmental professional in forming an opinion about the relative speed at which contaminant migration may be occurring.

ROCK STRATIGRAPHIC UNIT


Era:	Mesozoic
System:	Cretaceous
Series:	Lower Cretaceous
Code:	IK (<i>decoded above as Era, System & Series</i>)

GEOLOGIC AGE IDENTIFICATION

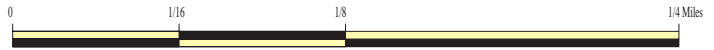
Category: Stratified Sequence

Geologic Age and Rock Stratigraphic Unit Source: P.G. Schruben, R.E. Arndt and W.J. Bawiec, Geology of the Conterminous U.S. at 1:2,500,000 Scale - a digital representation of the 1974 P.B. King and H.M. Beikman Map, USGS Digital Data Series DDS - 11 (1994).

SSURGO SOIL MAP - 7029461.2s



- ★ Target Property
- SSURGO Soil
- Water



SITE NAME: New Camden Park
ADDRESS: 1698 Park Street
Camden NJ 08103
LAT/LONG: 39.938315 / 75.09779

CLIENT: Paulus Sokolowski & Sartor
CONTACT: Jennifer Ngo
INQUIRY #: 7029461.2s
DATE: June 23, 2022 12:01 pm

GEOCHECK® - PHYSICAL SETTING SOURCE SUMMARY

DOMINANT SOIL COMPOSITION IN GENERAL AREA OF TARGET PROPERTY

The U.S. Department of Agriculture's (USDA) Soil Conservation Service (SCS) leads the National Cooperative Soil Survey (NCSS) and is responsible for collecting, storing, maintaining and distributing soil survey information for privately owned lands in the United States. A soil map in a soil survey is a representation of soil patterns in a landscape. The following information is based on Soil Conservation Service SSURGO data.

Soil Map ID: 1

Soil Component Name: Urban land

Soil Surface Texture:
Hydrologic Group: Not reported

Soil Drainage Class:
Hydric Status: Unknown

Corrosion Potential - Uncoated Steel: Not Reported

Depth to Bedrock Min: > 0 inches

Depth to Watertable Min: > 0 inches

No Layer Information available.

Soil Map ID: 2

Soil Component Name: Water

Soil Surface Texture:
Hydrologic Group: Not reported

Soil Drainage Class:
Hydric Status: Unknown

Corrosion Potential - Uncoated Steel: Not Reported

Depth to Bedrock Min: > 0 inches

Depth to Watertable Min: > 0 inches

No Layer Information available.

LOCAL / REGIONAL WATER AGENCY RECORDS

EDR Local/Regional Water Agency records provide water well information to assist the environmental professional in assessing sources that may impact ground water flow direction, and in forming an opinion about the impact of contaminant migration on nearby drinking water wells.

GEOCHECK® - PHYSICAL SETTING SOURCE SUMMARY

WELL SEARCH DISTANCE INFORMATION

<u>DATABASE</u>	<u>SEARCH DISTANCE (miles)</u>
Federal USGS	1.000
Federal FRDS PWS	Nearest PWS within 1 mile
State Database	1.000

FEDERAL USGS WELL INFORMATION

<u>MAP ID</u>	<u>WELL ID</u>	<u>LOCATION FROM TP</u>
B33	USGS40000812924	1/8 - 1/4 Mile SE
F231	USGS40000812918	1/8 - 1/4 Mile South
AK657	USGS40000812900	1/4 - 1/2 Mile SE
AP675	USGS40000812926	1/4 - 1/2 Mile East
AU873	USGS40000812904	1/2 - 1 Mile SSE
BE894	USGS40000812927	1/2 - 1 Mile West
BE895	USGS40000812928	1/2 - 1 Mile West
BE896	USGS40000812932	1/2 - 1 Mile West
BD905	USGS40000812960	1/2 - 1 Mile NW
BD906	USGS40000812961	1/2 - 1 Mile NW
BD950	USGS40000812964	1/2 - 1 Mile NW
BI1031	USGS40000812943	1/2 - 1 Mile West
BT1087	USGS40000812906	1/2 - 1 Mile SW
BT1088	USGS40000812908	1/2 - 1 Mile SW
BT1089	USGS40000812907	1/2 - 1 Mile SW
CA1133	USGS40000812891	1/2 - 1 Mile SSE
CF1188	USGS40000812979	1/2 - 1 Mile NNW
CE1394	USGS40000812880	1/2 - 1 Mile SSE
CX1497	USGS40000812884	1/2 - 1 Mile SSW
CX1498	USGS40000812885	1/2 - 1 Mile SSW
CX1499	USGS40000812886	1/2 - 1 Mile SSW
DC1529	USGS40000812984	1/2 - 1 Mile NNW
DC1530	USGS40000812985	1/2 - 1 Mile NNW
1806	USGS40000812881	1/2 - 1 Mile SW
1852	USGS40000812992	1/2 - 1 Mile North

FEDERAL FRDS PUBLIC WATER SUPPLY SYSTEM INFORMATION

<u>MAP ID</u>	<u>WELL ID</u>	<u>LOCATION FROM TP</u>
880	NJ0408001	1/2 - 1 Mile SSE

Note: PWS System location is not always the same as well location.

STATE DATABASE WELL INFORMATION

<u>MAP ID</u>	<u>WELL ID</u>	<u>LOCATION FROM TP</u>
A1	NJDEP3000281355	0 - 1/8 Mile WSW

GEOCHECK® - PHYSICAL SETTING SOURCE SUMMARY

STATE DATABASE WELL INFORMATION

MAP ID	WELL ID	LOCATION FROM TP
A2	NJDEP3000281356	0 - 1/8 Mile WSW
B3	NJDEP3000276424	0 - 1/8 Mile SSE
B4	NJDEP3000276425	0 - 1/8 Mile SSE
B5	NJDEP3000276426	0 - 1/8 Mile SSE
C6	NJDEP3000276794	1/8 - 1/4 Mile East
A7	NJDEP3000329346	1/8 - 1/4 Mile SW
C8	NJDEP3000276795	1/8 - 1/4 Mile East
C9	NJDEP3000276796	1/8 - 1/4 Mile East
B10	NJDEP3000306648	1/8 - 1/4 Mile SE
B11	NJDEP3000306649	1/8 - 1/4 Mile SE
C12	NJDEP3000276797	1/8 - 1/4 Mile East
C13	NJDEP3000276793	1/8 - 1/4 Mile ENE
C14	NJDEP3000276792	1/8 - 1/4 Mile ENE
C15	NJDEP3000276801	1/8 - 1/4 Mile East
C16	NJDEP3000276800	1/8 - 1/4 Mile East
B17	NJDEP3000276421	1/8 - 1/4 Mile SSE
B18	NJDEP3000276422	1/8 - 1/4 Mile SSE
B19	NJDEP3000276423	1/8 - 1/4 Mile SSE
C20	NJDEP3000276798	1/8 - 1/4 Mile East
D21	NJDEP3000283741	1/8 - 1/4 Mile ESE
D22	NJDEP3000283742	1/8 - 1/4 Mile ESE
D23	NJDEP3000283743	1/8 - 1/4 Mile ESE
C24	NJDEP3000276799	1/8 - 1/4 Mile East
D25	NJDEP3000283735	1/8 - 1/4 Mile ESE
D26	NJDEP3000283736	1/8 - 1/4 Mile ESE
D27	NJDEP3000283737	1/8 - 1/4 Mile ESE
C28	NJDEP3000285032	1/8 - 1/4 Mile ENE
C29	NJDEP3000285033	1/8 - 1/4 Mile ENE
D30	NJDEP3000281969	1/8 - 1/4 Mile SE
D31	NJDEP3000281970	1/8 - 1/4 Mile SE
D32	NJDEP3000281971	1/8 - 1/4 Mile SE
E34	NJDEP3000303249	1/8 - 1/4 Mile NNE
C35	NJDEP3000285031	1/8 - 1/4 Mile East
D36	NJDEP3000283738	1/8 - 1/4 Mile ESE
D37	NJDEP3000283739	1/8 - 1/4 Mile ESE
D38	NJDEP3000283740	1/8 - 1/4 Mile ESE
D39	NJDEP3000283732	1/8 - 1/4 Mile ESE
D40	NJDEP3000283733	1/8 - 1/4 Mile ESE
D41	NJDEP3000283734	1/8 - 1/4 Mile ESE
C42	NJDEP3000285030	1/8 - 1/4 Mile East
E43	NJDEP3000303252	1/8 - 1/4 Mile NNE
D44	NJDEP3000283729	1/8 - 1/4 Mile ESE
D45	NJDEP3000283730	1/8 - 1/4 Mile ESE
D46	NJDEP3000283731	1/8 - 1/4 Mile ESE
C47	NJDEP3000280210	1/8 - 1/4 Mile ENE
C48	NJDEP3000280211	1/8 - 1/4 Mile ENE
F49	NJDEP3000276427	1/8 - 1/4 Mile SSW
F50	NJDEP3000276428	1/8 - 1/4 Mile SSW
E51	NJDEP3000303212	1/8 - 1/4 Mile North
D52	NJDEP3000283723	1/8 - 1/4 Mile ESE
D53	NJDEP3000283724	1/8 - 1/4 Mile ESE
D54	NJDEP3000283725	1/8 - 1/4 Mile ESE

GEOCHECK® - PHYSICAL SETTING SOURCE SUMMARY

STATE DATABASE WELL INFORMATION

MAP ID	WELL ID	LOCATION FROM TP
E55	NJDEP3000303246	1/8 - 1/4 Mile NNE
D56	NJDEP3000283726	1/8 - 1/4 Mile ESE
D57	NJDEP3000283727	1/8 - 1/4 Mile ESE
D58	NJDEP3000283728	1/8 - 1/4 Mile ESE
E59	NJDEP3000303243	1/8 - 1/4 Mile NNE
D60	NJDEP3000281966	1/8 - 1/4 Mile ESE
D61	NJDEP3000281967	1/8 - 1/4 Mile ESE
D62	NJDEP3000281968	1/8 - 1/4 Mile ESE
D63	NJDEP3000283720	1/8 - 1/4 Mile ESE
D64	NJDEP3000283721	1/8 - 1/4 Mile ESE
D65	NJDEP3000283722	1/8 - 1/4 Mile ESE
C66	NJDEP3000285034	1/8 - 1/4 Mile ENE
C67	NJDEP3000285035	1/8 - 1/4 Mile ENE
G68	NJDEP3000278058	1/8 - 1/4 Mile WSW
G69	NJDEP3000278059	1/8 - 1/4 Mile WSW
H70	NJDEP3000280204	1/8 - 1/4 Mile North
H71	NJDEP3000280205	1/8 - 1/4 Mile North
H72	NJDEP3000276100	1/8 - 1/4 Mile North
H73	NJDEP3000276101	1/8 - 1/4 Mile North
I74	NJDEP3000278951	1/8 - 1/4 Mile NE
J75	NJDEP3000298951	1/8 - 1/4 Mile West
J76	NJDEP3000298950	1/8 - 1/4 Mile West
J77	NJDEP3000298953	1/8 - 1/4 Mile West
J78	NJDEP3000298952	1/8 - 1/4 Mile West
J79	NJDEP3000298947	1/8 - 1/4 Mile West
J80	NJDEP3000298946	1/8 - 1/4 Mile West
J81	NJDEP3000298949	1/8 - 1/4 Mile West
J82	NJDEP3000298948	1/8 - 1/4 Mile West
J83	NJDEP3000298959	1/8 - 1/4 Mile West
J84	NJDEP3000298958	1/8 - 1/4 Mile West
J85	NJDEP3000298961	1/8 - 1/4 Mile West
J86	NJDEP3000298960	1/8 - 1/4 Mile West
J87	NJDEP3000298955	1/8 - 1/4 Mile West
J88	NJDEP3000298954	1/8 - 1/4 Mile West
J89	NJDEP3000298957	1/8 - 1/4 Mile West
J90	NJDEP3000298956	1/8 - 1/4 Mile West
I91	NJDEP3000278952	1/8 - 1/4 Mile NE
I92	NJDEP3000278950	1/8 - 1/4 Mile NE
K93	NJDEP3000305317	1/8 - 1/4 Mile NNW
K94	NJDEP3000305316	1/8 - 1/4 Mile NNW
K95	NJDEP3000305315	1/8 - 1/4 Mile NNW
K96	NJDEP3000305318	1/8 - 1/4 Mile NNW
K97	NJDEP3000305321	1/8 - 1/4 Mile NNW
K98	NJDEP3000305320	1/8 - 1/4 Mile NNW
K99	NJDEP3000305319	1/8 - 1/4 Mile NNW
K100	NJDEP3000303820	1/8 - 1/4 Mile NNW
K101	NJDEP3000303819	1/8 - 1/4 Mile NNW
K102	NJDEP3000303818	1/8 - 1/4 Mile NNW
K103	NJDEP3000303821	1/8 - 1/4 Mile NNW
K104	NJDEP3000305314	1/8 - 1/4 Mile NNW
K105	NJDEP3000303823	1/8 - 1/4 Mile NNW
K106	NJDEP3000303822	1/8 - 1/4 Mile NNW

GEOCHECK® - PHYSICAL SETTING SOURCE SUMMARY

STATE DATABASE WELL INFORMATION

MAP ID	WELL ID	LOCATION FROM TP
K107	NJDEP3000316686	1/8 - 1/4 Mile NNW
K108	NJDEP3000316685	1/8 - 1/4 Mile NNW
K109	NJDEP3000316684	1/8 - 1/4 Mile NNW
K110	NJDEP3000316687	1/8 - 1/4 Mile NNW
K111	NJDEP3000338824	1/8 - 1/4 Mile NNW
K112	NJDEP3000338823	1/8 - 1/4 Mile NNW
K113	NJDEP3000316688	1/8 - 1/4 Mile NNW
K114	NJDEP3000315327	1/8 - 1/4 Mile NNW
K115	NJDEP3000315326	1/8 - 1/4 Mile NNW
K116	NJDEP3000315325	1/8 - 1/4 Mile NNW
K117	NJDEP3000315328	1/8 - 1/4 Mile NNW
K118	NJDEP3000316683	1/8 - 1/4 Mile NNW
K119	NJDEP3000316682	1/8 - 1/4 Mile NNW
K120	NJDEP3000316681	1/8 - 1/4 Mile NNW
I121	NJDEP3000278949	1/8 - 1/4 Mile NE
E122	NJDEP3000278965	1/8 - 1/4 Mile NE
E123	NJDEP3000278966	1/8 - 1/4 Mile NE
I124	NJDEP3000278963	1/8 - 1/4 Mile NE
H125	NJDEP3000278332	1/8 - 1/4 Mile NNW
I126	NJDEP3000278964	1/8 - 1/4 Mile NE
I127	NJDEP3000276461	1/8 - 1/4 Mile NE
I128	NJDEP3000278961	1/8 - 1/4 Mile NE
I129	NJDEP3000276462	1/8 - 1/4 Mile NE
I130	NJDEP3000278962	1/8 - 1/4 Mile NE
E131	NJDEP3000278971	1/8 - 1/4 Mile NE
E132	NJDEP3000278972	1/8 - 1/4 Mile NE
I133	NJDEP3000278960	1/8 - 1/4 Mile NE
E134	NJDEP3000278969	1/8 - 1/4 Mile NE
E135	NJDEP3000278970	1/8 - 1/4 Mile NE
I136	NJDEP3000278959	1/8 - 1/4 Mile NE
H137	NJDEP3000278333	1/8 - 1/4 Mile NNW
I138	NJDEP3000278957	1/8 - 1/4 Mile NE
I139	NJDEP3000278958	1/8 - 1/4 Mile NE
H140	NJDEP3000280206	1/8 - 1/4 Mile North
H141	NJDEP3000280207	1/8 - 1/4 Mile North
E142	NJDEP3000303211	1/8 - 1/4 Mile NE
E143	NJDEP3000302677	1/8 - 1/4 Mile NE
E144	NJDEP3000303242	1/8 - 1/4 Mile NE
E145	NJDEP3000303213	1/8 - 1/4 Mile NE
E146	NJDEP3000302539	1/8 - 1/4 Mile NE
E147	NJDEP3000302538	1/8 - 1/4 Mile NE
E148	NJDEP3000302676	1/8 - 1/4 Mile NE
E149	NJDEP3000302540	1/8 - 1/4 Mile NE
E150	NJDEP3000303251	1/8 - 1/4 Mile NE
E151	NJDEP3000303250	1/8 - 1/4 Mile NE
E152	NJDEP3000305336	1/8 - 1/4 Mile NE
E153	NJDEP3000303253	1/8 - 1/4 Mile NE
E154	NJDEP3000303245	1/8 - 1/4 Mile NE
E155	NJDEP3000303244	1/8 - 1/4 Mile NE
E156	NJDEP3000303248	1/8 - 1/4 Mile NE
E157	NJDEP3000303247	1/8 - 1/4 Mile NE
E158	NJDEP3000302537	1/8 - 1/4 Mile NE

GEOCHECK® - PHYSICAL SETTING SOURCE SUMMARY

STATE DATABASE WELL INFORMATION

MAP ID	WELL ID	LOCATION FROM TP
E159	NJDEP3000302009	1/8 - 1/4 Mile NE
E160	NJDEP3000302008	1/8 - 1/4 Mile NE
E161	NJDEP3000302430	1/8 - 1/4 Mile NE
E162	NJDEP3000302429	1/8 - 1/4 Mile NE
E163	NJDEP3000301715	1/8 - 1/4 Mile NE
E164	NJDEP3000301714	1/8 - 1/4 Mile NE
E165	NJDEP3000301717	1/8 - 1/4 Mile NE
E166	NJDEP3000301716	1/8 - 1/4 Mile NE
E167	NJDEP3000302534	1/8 - 1/4 Mile NE
E168	NJDEP3000302533	1/8 - 1/4 Mile NE
E169	NJDEP3000302536	1/8 - 1/4 Mile NE
E170	NJDEP3000302535	1/8 - 1/4 Mile NE
E171	NJDEP3000302530	1/8 - 1/4 Mile NE
E172	NJDEP3000302529	1/8 - 1/4 Mile NE
E173	NJDEP3000302532	1/8 - 1/4 Mile NE
E174	NJDEP3000302531	1/8 - 1/4 Mile NE
E175	NJDEP3000308565	1/8 - 1/4 Mile NE
E176	NJDEP3000308564	1/8 - 1/4 Mile NE
E177	NJDEP3000308567	1/8 - 1/4 Mile NE
E178	NJDEP3000308566	1/8 - 1/4 Mile NE
E179	NJDEP3000308179	1/8 - 1/4 Mile NE
E180	NJDEP3000308178	1/8 - 1/4 Mile NE
E181	NJDEP3000308563	1/8 - 1/4 Mile NE
E182	NJDEP3000308562	1/8 - 1/4 Mile NE
E183	NJDEP3000308701	1/8 - 1/4 Mile NE
E184	NJDEP3000308700	1/8 - 1/4 Mile NE
E185	NJDEP3000329070	1/8 - 1/4 Mile NE
E186	NJDEP3000329069	1/8 - 1/4 Mile NE
E187	NJDEP3000308697	1/8 - 1/4 Mile NE
E188	NJDEP3000308696	1/8 - 1/4 Mile NE
E189	NJDEP3000308699	1/8 - 1/4 Mile NE
E190	NJDEP3000308698	1/8 - 1/4 Mile NE
E191	NJDEP3000308177	1/8 - 1/4 Mile NE
E192	NJDEP3000306130	1/8 - 1/4 Mile NE
E193	NJDEP3000306129	1/8 - 1/4 Mile NE
E194	NJDEP3000306132	1/8 - 1/4 Mile NE
E195	NJDEP3000306131	1/8 - 1/4 Mile NE
E196	NJDEP3000305338	1/8 - 1/4 Mile NE
E197	NJDEP3000305337	1/8 - 1/4 Mile NE
E198	NJDEP3000306128	1/8 - 1/4 Mile NE
E199	NJDEP3000305339	1/8 - 1/4 Mile NE
E200	NJDEP3000306138	1/8 - 1/4 Mile NE
E201	NJDEP3000306137	1/8 - 1/4 Mile NE
E202	NJDEP3000308176	1/8 - 1/4 Mile NE
E203	NJDEP3000306139	1/8 - 1/4 Mile NE
E204	NJDEP3000306134	1/8 - 1/4 Mile NE
E205	NJDEP3000306133	1/8 - 1/4 Mile NE
E206	NJDEP3000306136	1/8 - 1/4 Mile NE
E207	NJDEP3000306135	1/8 - 1/4 Mile NE
I208	NJDEP3000278968	1/8 - 1/4 Mile NE
I209	NJDEP3000278956	1/8 - 1/4 Mile NE
I210	NJDEP3000278967	1/8 - 1/4 Mile NE

GEOCHECK® - PHYSICAL SETTING SOURCE SUMMARY

STATE DATABASE WELL INFORMATION

MAP ID	WELL ID	LOCATION FROM TP
H211	NJDEP3000280198	1/8 - 1/4 Mile North
H212	NJDEP3000280199	1/8 - 1/4 Mile North
I213	NJDEP3000278955	1/8 - 1/4 Mile NE
I214	NJDEP3000278947	1/8 - 1/4 Mile NE
I215	NJDEP3000278948	1/8 - 1/4 Mile NE
I216	NJDEP3000278954	1/8 - 1/4 Mile NE
I217	NJDEP3000278953	1/8 - 1/4 Mile NE
I218	NJDEP3000278946	1/8 - 1/4 Mile NE
I219	NJDEP3000278945	1/8 - 1/4 Mile NE
J220	NJDEP3000328849	1/8 - 1/4 Mile WNW
J221	NJDEP3000328851	1/8 - 1/4 Mile WNW
J222	NJDEP3000328847	1/8 - 1/4 Mile WNW
J223	NJDEP3000328843	1/8 - 1/4 Mile WNW
J224	NJDEP3000328845	1/8 - 1/4 Mile WNW
J225	NJDEP3000328853	1/8 - 1/4 Mile WNW
J226	NJDEP3000328861	1/8 - 1/4 Mile WNW
J227	NJDEP3000328863	1/8 - 1/4 Mile WNW
J228	NJDEP3000328859	1/8 - 1/4 Mile WNW
J229	NJDEP3000328855	1/8 - 1/4 Mile WNW
J230	NJDEP3000328857	1/8 - 1/4 Mile WNW
E232	NJDEP3000278324	1/8 - 1/4 Mile NNE
F233	NJDEP3000291128	1/8 - 1/4 Mile South
L234	NJDEP3000328503	1/8 - 1/4 Mile ENE
L235	NJDEP3000328505	1/8 - 1/4 Mile ENE
L236	NJDEP3000328501	1/8 - 1/4 Mile ENE
L237	NJDEP3000328497	1/8 - 1/4 Mile ENE
L238	NJDEP3000328499	1/8 - 1/4 Mile ENE
L239	NJDEP3000328513	1/8 - 1/4 Mile ENE
L240	NJDEP3000328515	1/8 - 1/4 Mile ENE
L241	NJDEP3000328511	1/8 - 1/4 Mile ENE
L242	NJDEP3000328507	1/8 - 1/4 Mile ENE
L243	NJDEP3000328509	1/8 - 1/4 Mile ENE
L244	NJDEP3000280208	1/8 - 1/4 Mile ENE
L245	NJDEP3000280209	1/8 - 1/4 Mile ENE
F246	NJDEP3000338822	1/8 - 1/4 Mile South
E247	NJDEP3000278322	1/8 - 1/4 Mile NNE
E248	NJDEP3000278323	1/8 - 1/4 Mile NNE
K249	NJDEP3000276122	1/8 - 1/4 Mile NNW
K250	NJDEP3000276123	1/8 - 1/4 Mile NNW
L251	NJDEP3000292587	1/8 - 1/4 Mile East
L252	NJDEP3000292588	1/8 - 1/4 Mile East
L253	NJDEP3000293068	1/8 - 1/4 Mile East
L254	NJDEP3000292586	1/8 - 1/4 Mile East
L255	NJDEP3000292583	1/8 - 1/4 Mile East
L256	NJDEP3000292584	1/8 - 1/4 Mile East
L257	NJDEP3000292585	1/8 - 1/4 Mile East
L258	NJDEP3000297635	1/8 - 1/4 Mile East
L259	NJDEP3000297636	1/8 - 1/4 Mile East
L260	NJDEP3000297637	1/8 - 1/4 Mile East
L261	NJDEP3000297634	1/8 - 1/4 Mile East
L262	NJDEP3000293069	1/8 - 1/4 Mile East
L263	NJDEP3000297632	1/8 - 1/4 Mile East

GEOCHECK® - PHYSICAL SETTING SOURCE SUMMARY

STATE DATABASE WELL INFORMATION

MAP ID	WELL ID	LOCATION FROM TP
L264	NJDEP3000297633	1/8 - 1/4 Mile East
H265	NJDEP3000280202	1/8 - 1/4 Mile North
H266	NJDEP3000280203	1/8 - 1/4 Mile North
I267	NJDEP3000282700	1/8 - 1/4 Mile ENE
K268	NJDEP3000276128	1/8 - 1/4 Mile NNW
K269	NJDEP3000276129	1/8 - 1/4 Mile NNW
I270	NJDEP3000282699	1/8 - 1/4 Mile ENE
K271	NJDEP3000275953	1/8 - 1/4 Mile NNW
K272	NJDEP3000275952	1/8 - 1/4 Mile NNW
K273	NJDEP3000276125	1/8 - 1/4 Mile NNW
K274	NJDEP3000276124	1/8 - 1/4 Mile NNW
H275	NJDEP3000280196	1/8 - 1/4 Mile NNW
H276	NJDEP3000280197	1/8 - 1/4 Mile NNW
H277	NJDEP3000280192	1/8 - 1/4 Mile NNW
H278	NJDEP3000280193	1/8 - 1/4 Mile NNW
H279	NJDEP3000280200	1/8 - 1/4 Mile North
H280	NJDEP3000280201	1/8 - 1/4 Mile North
K281	NJDEP3000275951	1/8 - 1/4 Mile NNW
K282	NJDEP3000275950	1/8 - 1/4 Mile NNW
K283	NJDEP3000276127	1/8 - 1/4 Mile NNW
K284	NJDEP3000276126	1/8 - 1/4 Mile NNW
M285	NJDEP3000276429	1/8 - 1/4 Mile South
M286	NJDEP3000276430	1/8 - 1/4 Mile South
M287	NJDEP3000276431	1/8 - 1/4 Mile South
L288	NJDEP3000279835	1/8 - 1/4 Mile East
L289	NJDEP3000279836	1/8 - 1/4 Mile East
H290	NJDEP3000280194	1/8 - 1/4 Mile NNW
H291	NJDEP3000280195	1/8 - 1/4 Mile NNW
I292	NJDEP3000278319	1/8 - 1/4 Mile ENE
I293	NJDEP3000278320	1/8 - 1/4 Mile ENE
I294	NJDEP3000277071	1/8 - 1/4 Mile NE
J295	NJDEP3000281124	1/8 - 1/4 Mile West
N296	NJDEP3000281125	1/4 - 1/2 Mile West
O297	NJDEP3000278321	1/4 - 1/2 Mile ENE
O298	NJDEP3000277073	1/4 - 1/2 Mile NE
O299	NJDEP3000277072	1/4 - 1/2 Mile NE
P300	NJDEP3000297932	1/4 - 1/2 Mile North
P301	NJDEP3000297933	1/4 - 1/2 Mile North
P302	NJDEP3000297931	1/4 - 1/2 Mile North
P303	NJDEP3000297929	1/4 - 1/2 Mile North
P304	NJDEP3000297930	1/4 - 1/2 Mile North
P305	NJDEP3000325561	1/4 - 1/2 Mile North
P306	NJDEP3000325563	1/4 - 1/2 Mile North
P307	NJDEP3000325560	1/4 - 1/2 Mile North
P308	NJDEP3000297934	1/4 - 1/2 Mile North
P309	NJDEP3000325559	1/4 - 1/2 Mile North
N310	NJDEP3000290778	1/4 - 1/2 Mile West
N311	NJDEP3000290779	1/4 - 1/2 Mile West
Q312	NJDEP3000285042	1/4 - 1/2 Mile East
Q313	NJDEP3000285043	1/4 - 1/2 Mile East
P314	NJDEP3000278330	1/4 - 1/2 Mile North
P315	NJDEP3000278331	1/4 - 1/2 Mile North

GEOCHECK® - PHYSICAL SETTING SOURCE SUMMARY

STATE DATABASE WELL INFORMATION

MAP ID	WELL ID	LOCATION FROM TP
R316	NJDEP3000278325	1/4 - 1/2 Mile NE
R317	NJDEP3000278326	1/4 - 1/2 Mile NE
S318	NJDEP3000294069	1/4 - 1/2 Mile SW
S319	NJDEP3000294134	1/4 - 1/2 Mile SW
S320	NJDEP3000294135	1/4 - 1/2 Mile SW
S321	NJDEP3000294061	1/4 - 1/2 Mile SW
S322	NJDEP3000294058	1/4 - 1/2 Mile SW
S323	NJDEP3000294059	1/4 - 1/2 Mile SW
S324	NJDEP3000294060	1/4 - 1/2 Mile SW
S325	NJDEP3000294512	1/4 - 1/2 Mile SW
S326	NJDEP3000294513	1/4 - 1/2 Mile SW
S327	NJDEP3000294514	1/4 - 1/2 Mile SW
S328	NJDEP3000294511	1/4 - 1/2 Mile SW
S329	NJDEP3000294136	1/4 - 1/2 Mile SW
S330	NJDEP3000294509	1/4 - 1/2 Mile SW
S331	NJDEP3000294510	1/4 - 1/2 Mile SW
R332	NJDEP3000278327	1/4 - 1/2 Mile NE
333	NJDEP3000338155	1/4 - 1/2 Mile WSW
P334	NJDEP3000323301	1/4 - 1/2 Mile North
P335	NJDEP3000323298	1/4 - 1/2 Mile North
P336	NJDEP3000323304	1/4 - 1/2 Mile North
P337	NJDEP3000324216	1/4 - 1/2 Mile North
P338	NJDEP3000324214	1/4 - 1/2 Mile North
T339	NJDEP3000325768	1/4 - 1/2 Mile SE
T340	NJDEP3000325770	1/4 - 1/2 Mile SE
Q341	NJDEP3000285040	1/4 - 1/2 Mile East
Q342	NJDEP3000285037	1/4 - 1/2 Mile East
Q343	NJDEP3000285041	1/4 - 1/2 Mile East
Q344	NJDEP3000285039	1/4 - 1/2 Mile East
Q345	NJDEP3000285038	1/4 - 1/2 Mile East
Q346	NJDEP3000285036	1/4 - 1/2 Mile East
U347	NJDEP3000321234	1/4 - 1/2 Mile ESE
U348	NJDEP3000322336	1/4 - 1/2 Mile ESE
U349	NJDEP3000322337	1/4 - 1/2 Mile ESE
U350	NJDEP3000307722	1/4 - 1/2 Mile ESE
U351	NJDEP3000307723	1/4 - 1/2 Mile ESE
U352	NJDEP3000307724	1/4 - 1/2 Mile ESE
U353	NJDEP3000322341	1/4 - 1/2 Mile ESE
U354	NJDEP3000322342	1/4 - 1/2 Mile ESE
U355	NJDEP3000322343	1/4 - 1/2 Mile ESE
U356	NJDEP3000322338	1/4 - 1/2 Mile ESE
U357	NJDEP3000322339	1/4 - 1/2 Mile ESE
U358	NJDEP3000322340	1/4 - 1/2 Mile ESE
V359	NJDEP3000328504	1/4 - 1/2 Mile WNW
V360	NJDEP3000328506	1/4 - 1/2 Mile WNW
V361	NJDEP3000328502	1/4 - 1/2 Mile WNW
V362	NJDEP3000328498	1/4 - 1/2 Mile WNW
V363	NJDEP3000328500	1/4 - 1/2 Mile WNW
V364	NJDEP3000328514	1/4 - 1/2 Mile WNW
V365	NJDEP3000328516	1/4 - 1/2 Mile WNW
V366	NJDEP3000328512	1/4 - 1/2 Mile WNW
V367	NJDEP3000328508	1/4 - 1/2 Mile WNW

GEOCHECK® - PHYSICAL SETTING SOURCE SUMMARY

STATE DATABASE WELL INFORMATION

MAP ID	WELL ID	LOCATION FROM TP
V368	NJDEP3000328510	1/4 - 1/2 Mile WNW
W369	NJDEP3000295140	1/4 - 1/2 Mile NW
W370	NJDEP3000295139	1/4 - 1/2 Mile NW
W371	NJDEP3000295138	1/4 - 1/2 Mile NW
W372	NJDEP3000295143	1/4 - 1/2 Mile NW
W373	NJDEP3000295142	1/4 - 1/2 Mile NW
W374	NJDEP3000295141	1/4 - 1/2 Mile NW
V375	NJDEP3000276511	1/4 - 1/2 Mile NW
X376	NJDEP3000301473	1/4 - 1/2 Mile ENE
X377	NJDEP3000301472	1/4 - 1/2 Mile ENE
X378	NJDEP3000301475	1/4 - 1/2 Mile ENE
X379	NJDEP3000301474	1/4 - 1/2 Mile ENE
X380	NJDEP3000301471	1/4 - 1/2 Mile ENE
X381	NJDEP3000301468	1/4 - 1/2 Mile ENE
X382	NJDEP3000301467	1/4 - 1/2 Mile ENE
X383	NJDEP3000301470	1/4 - 1/2 Mile ENE
X384	NJDEP3000301469	1/4 - 1/2 Mile ENE
X385	NJDEP3000307363	1/4 - 1/2 Mile ENE
X386	NJDEP3000305370	1/4 - 1/2 Mile ENE
X387	NJDEP3000313917	1/4 - 1/2 Mile ENE
X388	NJDEP3000307364	1/4 - 1/2 Mile ENE
X389	NJDEP3000305369	1/4 - 1/2 Mile ENE
X390	NJDEP3000305097	1/4 - 1/2 Mile ENE
X391	NJDEP3000302506	1/4 - 1/2 Mile ENE
X392	NJDEP3000305368	1/4 - 1/2 Mile ENE
X393	NJDEP3000305367	1/4 - 1/2 Mile ENE
X394	NJDEP3000301455	1/4 - 1/2 Mile ENE
X395	NJDEP3000301454	1/4 - 1/2 Mile ENE
X396	NJDEP3000301457	1/4 - 1/2 Mile ENE
X397	NJDEP3000301456	1/4 - 1/2 Mile ENE
X398	NJDEP3000301453	1/4 - 1/2 Mile ENE
X399	NJDEP3000299157	1/4 - 1/2 Mile ENE
X400	NJDEP3000299156	1/4 - 1/2 Mile ENE
X401	NJDEP3000299159	1/4 - 1/2 Mile ENE
X402	NJDEP3000299158	1/4 - 1/2 Mile ENE
X403	NJDEP3000301464	1/4 - 1/2 Mile ENE
X404	NJDEP3000301463	1/4 - 1/2 Mile ENE
X405	NJDEP3000301466	1/4 - 1/2 Mile ENE
X406	NJDEP3000301465	1/4 - 1/2 Mile ENE
X407	NJDEP3000301462	1/4 - 1/2 Mile ENE
X408	NJDEP3000301459	1/4 - 1/2 Mile ENE
X409	NJDEP3000301458	1/4 - 1/2 Mile ENE
X410	NJDEP3000301461	1/4 - 1/2 Mile ENE
X411	NJDEP3000301460	1/4 - 1/2 Mile ENE
X412	NJDEP3000321978	1/4 - 1/2 Mile ENE
X413	NJDEP3000321977	1/4 - 1/2 Mile ENE
X414	NJDEP3000321980	1/4 - 1/2 Mile ENE
X415	NJDEP3000321979	1/4 - 1/2 Mile ENE
X416	NJDEP3000321976	1/4 - 1/2 Mile ENE
X417	NJDEP3000320918	1/4 - 1/2 Mile ENE
X418	NJDEP3000320917	1/4 - 1/2 Mile ENE
X419	NJDEP3000321975	1/4 - 1/2 Mile ENE

GEOCHECK® - PHYSICAL SETTING SOURCE SUMMARY

STATE DATABASE WELL INFORMATION

MAP ID	WELL ID	LOCATION FROM TP
X420	NJDEP3000320919	1/4 - 1/2 Mile ENE
X421	NJDEP3000323300	1/4 - 1/2 Mile ENE
X422	NJDEP3000321986	1/4 - 1/2 Mile ENE
X423	NJDEP3000323306	1/4 - 1/2 Mile ENE
X424	NJDEP3000323303	1/4 - 1/2 Mile ENE
X425	NJDEP3000321985	1/4 - 1/2 Mile ENE
X426	NJDEP3000321982	1/4 - 1/2 Mile ENE
X427	NJDEP3000321981	1/4 - 1/2 Mile ENE
X428	NJDEP3000321984	1/4 - 1/2 Mile ENE
X429	NJDEP3000321983	1/4 - 1/2 Mile ENE
X430	NJDEP3000317947	1/4 - 1/2 Mile ENE
X431	NJDEP3000317946	1/4 - 1/2 Mile ENE
X432	NJDEP3000317949	1/4 - 1/2 Mile ENE
X433	NJDEP3000317948	1/4 - 1/2 Mile ENE
X434	NJDEP3000317945	1/4 - 1/2 Mile ENE
X435	NJDEP3000313919	1/4 - 1/2 Mile ENE
X436	NJDEP3000313918	1/4 - 1/2 Mile ENE
X437	NJDEP3000317944	1/4 - 1/2 Mile ENE
X438	NJDEP3000313920	1/4 - 1/2 Mile ENE
X439	NJDEP3000318184	1/4 - 1/2 Mile ENE
X440	NJDEP3000318183	1/4 - 1/2 Mile ENE
X441	NJDEP3000318186	1/4 - 1/2 Mile ENE
X442	NJDEP3000318185	1/4 - 1/2 Mile ENE
X443	NJDEP3000318182	1/4 - 1/2 Mile ENE
X444	NJDEP3000317951	1/4 - 1/2 Mile ENE
X445	NJDEP3000317950	1/4 - 1/2 Mile ENE
X446	NJDEP3000318181	1/4 - 1/2 Mile ENE
X447	NJDEP3000317952	1/4 - 1/2 Mile ENE
R448	NJDEP3000296948	1/4 - 1/2 Mile NE
R449	NJDEP3000299048	1/4 - 1/2 Mile NE
R450	NJDEP3000299049	1/4 - 1/2 Mile NE
R451	NJDEP3000296945	1/4 - 1/2 Mile NE
R452	NJDEP3000296946	1/4 - 1/2 Mile NE
R453	NJDEP3000296947	1/4 - 1/2 Mile NE
R454	NJDEP3000299050	1/4 - 1/2 Mile NE
R455	NJDEP3000299054	1/4 - 1/2 Mile NE
R456	NJDEP3000299055	1/4 - 1/2 Mile NE
R457	NJDEP3000299056	1/4 - 1/2 Mile NE
R458	NJDEP3000299051	1/4 - 1/2 Mile NE
R459	NJDEP3000299052	1/4 - 1/2 Mile NE
R460	NJDEP3000299053	1/4 - 1/2 Mile NE
461	NJDEP3000336249	1/4 - 1/2 Mile SSW
Y462	NJDEP3000337934	1/4 - 1/2 Mile SSE
Y463	NJDEP3000337933	1/4 - 1/2 Mile SSE
Y464	NJDEP3000338261	1/4 - 1/2 Mile SSE
Y465	NJDEP3000338260	1/4 - 1/2 Mile SSE
Z466	NJDEP3000323302	1/4 - 1/2 Mile North
Z467	NJDEP3000278329	1/4 - 1/2 Mile North
Z468	NJDEP3000278328	1/4 - 1/2 Mile North
W469	NJDEP3000291425	1/4 - 1/2 Mile NNW
AA470	NJDEP3000276512	1/4 - 1/2 Mile NW
AA471	NJDEP3000276513	1/4 - 1/2 Mile NW

GEOCHECK® - PHYSICAL SETTING SOURCE SUMMARY

STATE DATABASE WELL INFORMATION

MAP ID	WELL ID	LOCATION FROM TP
Z472	NJDEP3000323299	1/4 - 1/2 Mile North
AB473	NJDEP3000280878	1/4 - 1/2 Mile NNE
AB474	NJDEP3000280879	1/4 - 1/2 Mile North
AC475	NJDEP3000279027	1/4 - 1/2 Mile West
AC476	NJDEP3000279028	1/4 - 1/2 Mile West
AC477	NJDEP3000279029	1/4 - 1/2 Mile West
AC478	NJDEP3000279030	1/4 - 1/2 Mile West
AC479	NJDEP3000279031	1/4 - 1/2 Mile West
AC480	NJDEP3000279032	1/4 - 1/2 Mile West
AC481	NJDEP3000284093	1/4 - 1/2 Mile West
AB482	NJDEP3000282883	1/4 - 1/2 Mile North
AD483	NJDEP3000278516	1/4 - 1/2 Mile East
AD484	NJDEP3000278517	1/4 - 1/2 Mile East
485	NJDEP3000311862	1/4 - 1/2 Mile West
Z486	NJDEP3000323305	1/4 - 1/2 Mile North
V487	NJDEP3000286902	1/4 - 1/2 Mile WNW
AE488	NJDEP3000276359	1/4 - 1/2 Mile NNW
AF489	NJDEP3000315810	1/4 - 1/2 Mile East
AF490	NJDEP3000315813	1/4 - 1/2 Mile East
AF491	NJDEP3000315816	1/4 - 1/2 Mile East
AF492	NJDEP3000315807	1/4 - 1/2 Mile East
AF493	NJDEP3000239755	1/4 - 1/2 Mile East
AF494	NJDEP3000315801	1/4 - 1/2 Mile East
AF495	NJDEP3000315804	1/4 - 1/2 Mile East
AF496	NJDEP3000321228	1/4 - 1/2 Mile East
AF497	NJDEP3000325562	1/4 - 1/2 Mile East
AF498	NJDEP3000325767	1/4 - 1/2 Mile East
AF499	NJDEP3000325769	1/4 - 1/2 Mile East
AF500	NJDEP3000325558	1/4 - 1/2 Mile East
AF501	NJDEP3000321229	1/4 - 1/2 Mile East
AF502	NJDEP3000321231	1/4 - 1/2 Mile East
AF503	NJDEP3000321232	1/4 - 1/2 Mile East
AB504	NJDEP3000282884	1/4 - 1/2 Mile North
AC505	NJDEP3000279033	1/4 - 1/2 Mile West
AC506	NJDEP3000279034	1/4 - 1/2 Mile West
AC507	NJDEP3000279035	1/4 - 1/2 Mile West
AC508	NJDEP3000284094	1/4 - 1/2 Mile West
AC509	NJDEP3000279036	1/4 - 1/2 Mile West
AC510	NJDEP3000279037	1/4 - 1/2 Mile West
AC511	NJDEP3000279038	1/4 - 1/2 Mile West
Z512	NJDEP3000282886	1/4 - 1/2 Mile North
Z513	NJDEP3000282885	1/4 - 1/2 Mile North
AD514	NJDEP3000278518	1/4 - 1/2 Mile East
AD515	NJDEP3000278519	1/4 - 1/2 Mile East
AF516	NJDEP3000293943	1/4 - 1/2 Mile East
AF517	NJDEP3000293942	1/4 - 1/2 Mile East
AF518	NJDEP3000293941	1/4 - 1/2 Mile East
AF519	NJDEP3000325878	1/4 - 1/2 Mile East
AF520	NJDEP3000325877	1/4 - 1/2 Mile East
AF521	NJDEP3000294373	1/4 - 1/2 Mile East
AF522	NJDEP3000293937	1/4 - 1/2 Mile East
AF523	NJDEP3000293936	1/4 - 1/2 Mile East

GEOCHECK® - PHYSICAL SETTING SOURCE SUMMARY

STATE DATABASE WELL INFORMATION

MAP ID	WELL ID	LOCATION FROM TP
AF524	NJDEP3000293935	1/4 - 1/2 Mile East
AF525	NJDEP3000293940	1/4 - 1/2 Mile East
AF526	NJDEP3000293939	1/4 - 1/2 Mile East
AF527	NJDEP3000293938	1/4 - 1/2 Mile East
AF528	NJDEP3000325918	1/4 - 1/2 Mile East
AF529	NJDEP3000325917	1/4 - 1/2 Mile East
AF530	NJDEP3000325916	1/4 - 1/2 Mile East
AF531	NJDEP3000325921	1/4 - 1/2 Mile East
AF532	NJDEP3000325920	1/4 - 1/2 Mile East
AF533	NJDEP3000325919	1/4 - 1/2 Mile East
AF534	NJDEP3000325881	1/4 - 1/2 Mile East
AF535	NJDEP3000325880	1/4 - 1/2 Mile East
AF536	NJDEP3000325879	1/4 - 1/2 Mile East
AF537	NJDEP3000325915	1/4 - 1/2 Mile East
AF538	NJDEP3000325914	1/4 - 1/2 Mile East
AF539	NJDEP3000325882	1/4 - 1/2 Mile East
AE540	NJDEP3000276339	1/4 - 1/2 Mile NNW
AE541	NJDEP3000277798	1/4 - 1/2 Mile NNW
AE542	NJDEP3000277799	1/4 - 1/2 Mile NNW
AE543	NJDEP3000277800	1/4 - 1/2 Mile NNW
AE544	NJDEP3000276356	1/4 - 1/2 Mile NNW
AE545	NJDEP3000276493	1/4 - 1/2 Mile NNW
AE546	NJDEP3000276727	1/4 - 1/2 Mile NNW
AE547	NJDEP3000276729	1/4 - 1/2 Mile NNW
AE548	NJDEP3000276731	1/4 - 1/2 Mile NNW
AE549	NJDEP3000277803	1/4 - 1/2 Mile NNW
AE550	NJDEP3000276494	1/4 - 1/2 Mile NNW
AE551	NJDEP3000277801	1/4 - 1/2 Mile NNW
AE552	NJDEP3000277802	1/4 - 1/2 Mile NNW
AE553	NJDEP3000276495	1/4 - 1/2 Mile NNW
AE554	NJDEP3000276728	1/4 - 1/2 Mile NNW
AE555	NJDEP3000276730	1/4 - 1/2 Mile NNW
AE556	NJDEP3000276732	1/4 - 1/2 Mile NNW
AG557	NJDEP3000286904	1/4 - 1/2 Mile WNW
AE558	NJDEP3000276496	1/4 - 1/2 Mile NNW
AD559	NJDEP3000278658	1/4 - 1/2 Mile East
AD560	NJDEP3000278659	1/4 - 1/2 Mile East
AE561	NJDEP3000276734	1/4 - 1/2 Mile NNW
AE562	NJDEP3000276736	1/4 - 1/2 Mile NNW
AE563	NJDEP3000276735	1/4 - 1/2 Mile NNW
AE564	NJDEP3000276733	1/4 - 1/2 Mile NNW
AE565	NJDEP3000277797	1/4 - 1/2 Mile NNW
AE566	NJDEP3000277795	1/4 - 1/2 Mile NNW
AE567	NJDEP3000277796	1/4 - 1/2 Mile NNW
AE568	NJDEP3000277807	1/4 - 1/2 Mile NNW
AE569	NJDEP3000277808	1/4 - 1/2 Mile NNW
AE570	NJDEP3000277809	1/4 - 1/2 Mile NNW
AE571	NJDEP3000277815	1/4 - 1/2 Mile NNW
AG572	NJDEP3000286901	1/4 - 1/2 Mile WNW
AE573	NJDEP3000277813	1/4 - 1/2 Mile NNW
AE574	NJDEP3000277814	1/4 - 1/2 Mile NNW
AE575	NJDEP3000276357	1/4 - 1/2 Mile NNW

GEOCHECK® - PHYSICAL SETTING SOURCE SUMMARY

STATE DATABASE WELL INFORMATION

MAP ID	WELL ID	LOCATION FROM TP
AE576	NJDEP3000309771	1/4 - 1/2 Mile NNW
AE577	NJDEP3000309772	1/4 - 1/2 Mile NNW
AE578	NJDEP3000309773	1/4 - 1/2 Mile NNW
AE579	NJDEP3000309770	1/4 - 1/2 Mile NNW
AE580	NJDEP3000309767	1/4 - 1/2 Mile NNW
AE581	NJDEP3000309768	1/4 - 1/2 Mile NNW
AE582	NJDEP3000309769	1/4 - 1/2 Mile NNW
AE583	NJDEP3000310300	1/4 - 1/2 Mile NNW
AE584	NJDEP3000310301	1/4 - 1/2 Mile NNW
AE585	NJDEP3000310302	1/4 - 1/2 Mile NNW
AE586	NJDEP3000310299	1/4 - 1/2 Mile NNW
AE587	NJDEP3000309774	1/4 - 1/2 Mile NNW
AE588	NJDEP3000310297	1/4 - 1/2 Mile NNW
AE589	NJDEP3000310298	1/4 - 1/2 Mile NNW
AB590	NJDEP3000311618	1/4 - 1/2 Mile NNE
AB591	NJDEP3000311619	1/4 - 1/2 Mile NNE
AB592	NJDEP3000304888	1/4 - 1/2 Mile NNE
AB593	NJDEP3000304889	1/4 - 1/2 Mile NNE
AB594	NJDEP3000311620	1/4 - 1/2 Mile NNE
AB595	NJDEP3000311623	1/4 - 1/2 Mile NNE
AB596	NJDEP3000324538	1/4 - 1/2 Mile NNE
AB597	NJDEP3000311621	1/4 - 1/2 Mile NNE
AB598	NJDEP3000311622	1/4 - 1/2 Mile NNE
AE599	NJDEP3000276338	1/4 - 1/2 Mile NNW
AE600	NJDEP3000290681	1/4 - 1/2 Mile NNW
AE601	NJDEP3000277468	1/4 - 1/2 Mile NNW
AE602	NJDEP3000277466	1/4 - 1/2 Mile NNW
AE603	NJDEP3000277467	1/4 - 1/2 Mile NNW
AE604	NJDEP3000276358	1/4 - 1/2 Mile NNW
AE605	NJDEP3000291896	1/4 - 1/2 Mile NNW
AH606	NJDEP3000296770	1/4 - 1/2 Mile WSW
AH607	NJDEP3000296769	1/4 - 1/2 Mile WSW
AH608	NJDEP3000296772	1/4 - 1/2 Mile WSW
AH609	NJDEP3000296771	1/4 - 1/2 Mile WSW
AE610	NJDEP3001242908	1/4 - 1/2 Mile NNW
AE611	NJDEP3001242910	1/4 - 1/2 Mile NNW
AE612	NJDEP3001242912	1/4 - 1/2 Mile NNW
AE613	NJDEP3000277794	1/4 - 1/2 Mile NNW
AG614	NJDEP3000286903	1/4 - 1/2 Mile WNW
AE615	NJDEP3000277792	1/4 - 1/2 Mile NNW
AE616	NJDEP3000277793	1/4 - 1/2 Mile NNW
AE617	NJDEP3000276249	1/4 - 1/2 Mile NNW
AE618	NJDEP3000276737	1/4 - 1/2 Mile NNW
AE619	NJDEP3000276250	1/4 - 1/2 Mile NNW
AE620	NJDEP3000276739	1/4 - 1/2 Mile NNW
AE621	NJDEP3000276738	1/4 - 1/2 Mile NNW
AE622	NJDEP3000277810	1/4 - 1/2 Mile NNW
AE623	NJDEP3000277811	1/4 - 1/2 Mile NNW
AE624	NJDEP3000276740	1/4 - 1/2 Mile NNW
AE625	NJDEP3000277812	1/4 - 1/2 Mile NNW
AE626	NJDEP3000277806	1/4 - 1/2 Mile NNW
AI627	NJDEP3000321224	1/4 - 1/2 Mile ESE

GEOCHECK® - PHYSICAL SETTING SOURCE SUMMARY

STATE DATABASE WELL INFORMATION

MAP ID	WELL ID	LOCATION FROM TP
AI628	NJDEP3000325658	1/4 - 1/2 Mile ESE
AI629	NJDEP3000325660	1/4 - 1/2 Mile ESE
AE630	NJDEP3000276337	1/4 - 1/2 Mile NNW
AE631	NJDEP3000277804	1/4 - 1/2 Mile NNW
AE632	NJDEP3000277805	1/4 - 1/2 Mile NNW
AJ633	NJDEP3000286696	1/4 - 1/2 Mile NNE
AK634	NJDEP3000303768	1/4 - 1/2 Mile SE
AK635	NJDEP3000303769	1/4 - 1/2 Mile SE
AJ636	NJDEP3000286697	1/4 - 1/2 Mile NNE
AE637	NJDEP3000276741	1/4 - 1/2 Mile NNW
AE638	NJDEP3000276742	1/4 - 1/2 Mile NNW
AE639	NJDEP3000276744	1/4 - 1/2 Mile NNW
AE640	NJDEP3000276743	1/4 - 1/2 Mile NNW
AD641	NJDEP3000278656	1/4 - 1/2 Mile East
AD642	NJDEP3000278657	1/4 - 1/2 Mile East
AL643	NJDEP3000276585	1/4 - 1/2 Mile North
AL644	NJDEP3000276586	1/4 - 1/2 Mile North
AL645	NJDEP3000276587	1/4 - 1/2 Mile North
AE646	NJDEP3000276352	1/4 - 1/2 Mile NNW
AE647	NJDEP3000276353	1/4 - 1/2 Mile NNW
AJ648	NJDEP3000286695	1/4 - 1/2 Mile NNE
AJ649	NJDEP3000286694	1/4 - 1/2 Mile NNE
AE650	NJDEP3000276354	1/4 - 1/2 Mile NNW
AL651	NJDEP3000276596	1/4 - 1/2 Mile North
AL652	NJDEP3000276597	1/4 - 1/2 Mile North
AM653	NJDEP3000276355	1/4 - 1/2 Mile NNW
AK654	NJ4000000001110	1/4 - 1/2 Mile SE
AN655	NJDEP3000325295	1/4 - 1/2 Mile NW
AN656	NJDEP3000325314	1/4 - 1/2 Mile NW
AM658	NJDEP3000284962	1/4 - 1/2 Mile NNW
AO659	NJDEP3000278780	1/4 - 1/2 Mile North
AL660	NJDEP3000278778	1/4 - 1/2 Mile North
AL661	NJDEP3000278779	1/4 - 1/2 Mile North
AL662	NJDEP3000276588	1/4 - 1/2 Mile North
AL663	NJDEP3000276589	1/4 - 1/2 Mile North
AL664	NJDEP3000276590	1/4 - 1/2 Mile North
AL665	NJDEP3000276583	1/4 - 1/2 Mile NNW
AL666	NJDEP3000276584	1/4 - 1/2 Mile NNW
AO667	NJDEP3000278777	1/4 - 1/2 Mile North
AM668	NJDEP3000284971	1/4 - 1/2 Mile NNW
AO669	NJDEP3000278775	1/4 - 1/2 Mile North
AO670	NJDEP3000278776	1/4 - 1/2 Mile North
AM671	NJDEP3000284969	1/4 - 1/2 Mile NNW
AM672	NJDEP3000284964	1/4 - 1/2 Mile NNW
AO673	NJDEP3000278783	1/4 - 1/2 Mile North
AO674	NJDEP3000278784	1/4 - 1/2 Mile North
AO676	NJDEP3000278785	1/4 - 1/2 Mile North
AO677	NJDEP3000276414	1/4 - 1/2 Mile North
AO678	NJDEP3000276415	1/4 - 1/2 Mile North
AO679	NJDEP3000292439	1/4 - 1/2 Mile North
AQ680	NJDEP3000324430	1/4 - 1/2 Mile West
AQ681	NJDEP3000324427	1/4 - 1/2 Mile West

GEOCHECK® - PHYSICAL SETTING SOURCE SUMMARY

STATE DATABASE WELL INFORMATION

MAP ID	WELL ID	LOCATION FROM TP
AQ682	NJDEP3000324436	1/4 - 1/2 Mile West
AQ683	NJDEP3000324433	1/4 - 1/2 Mile West
AR684	NJDEP3000297382	1/4 - 1/2 Mile NE
AR685	NJDEP3000297383	1/4 - 1/2 Mile NE
AS686	NJDEP3000286693	1/4 - 1/2 Mile NNE
AS687	NJDEP3000286692	1/4 - 1/2 Mile NNE
AM688	NJDEP3000284967	1/4 - 1/2 Mile NNW
AO689	NJDEP3000276412	1/4 - 1/2 Mile North
AO690	NJDEP3000276413	1/4 - 1/2 Mile North
AO691	NJDEP3000278781	1/4 - 1/2 Mile North
AO692	NJDEP3000278782	1/4 - 1/2 Mile North
AO693	NJDEP3000292436	1/4 - 1/2 Mile North
AM694	NJDEP3000284966	1/4 - 1/2 Mile NNW
AM695	NJDEP3000290669	1/2 - 1 Mile NNW
AT696	NJDEP3000303804	1/2 - 1 Mile NW
AT697	NJDEP3000303805	1/2 - 1 Mile NW
AT698	NJDEP3000303806	1/2 - 1 Mile NW
AT699	NJDEP3000303040	1/2 - 1 Mile NW
AT700	NJDEP3000303041	1/2 - 1 Mile NW
AT701	NJDEP3000303803	1/2 - 1 Mile NW
AT702	NJDEP3000303810	1/2 - 1 Mile NW
AT703	NJDEP3000305043	1/2 - 1 Mile NW
AT704	NJDEP3000305044	1/2 - 1 Mile NW
AT705	NJDEP3000303807	1/2 - 1 Mile NW
AT706	NJDEP3000303808	1/2 - 1 Mile NW
AT707	NJDEP3000303809	1/2 - 1 Mile NW
AU708	NJDEP3000333350	1/2 - 1 Mile SSE
AU709	NJDEP3000338013	1/2 - 1 Mile SSE
AJ710	NJDEP3000286699	1/2 - 1 Mile NNE
AR711	NJDEP3000288482	1/2 - 1 Mile ENE
AM712	NJDEP3000284965	1/2 - 1 Mile NNW
AR713	NJDEP3000288483	1/2 - 1 Mile ENE
AM714	NJDEP3000284968	1/2 - 1 Mile NNW
AV715	NJDEP3000312699	1/2 - 1 Mile WNW
AV716	NJDEP3000312698	1/2 - 1 Mile WNW
AV717	NJDEP3000312697	1/2 - 1 Mile WNW
AV718	NJDEP3000312702	1/2 - 1 Mile WNW
AV719	NJDEP3000312701	1/2 - 1 Mile WNW
AV720	NJDEP3000312700	1/2 - 1 Mile WNW
AV721	NJDEP3000312696	1/2 - 1 Mile WNW
AV722	NJDEP3000306410	1/2 - 1 Mile WNW
AV723	NJDEP3000305068	1/2 - 1 Mile WNW
AV724	NJDEP3000305067	1/2 - 1 Mile WNW
AV725	NJDEP3000312695	1/2 - 1 Mile WNW
AV726	NJDEP3000306412	1/2 - 1 Mile WNW
AV727	NJDEP3000306411	1/2 - 1 Mile WNW
AV728	NJDEP3000312703	1/2 - 1 Mile WNW
AV729	NJDEP3000314622	1/2 - 1 Mile WNW
AV730	NJDEP3000314621	1/2 - 1 Mile WNW
AV731	NJDEP3000314620	1/2 - 1 Mile WNW
AV732	NJDEP3000314625	1/2 - 1 Mile WNW
AV733	NJDEP3000314624	1/2 - 1 Mile WNW

GEOCHECK® - PHYSICAL SETTING SOURCE SUMMARY

STATE DATABASE WELL INFORMATION

MAP ID	WELL ID	LOCATION FROM TP
AV734	NJDEP3000314623	1/2 - 1 Mile WNW
AV735	NJDEP3000314619	1/2 - 1 Mile WNW
AV736	NJDEP3000312758	1/2 - 1 Mile WNW
AV737	NJDEP3000312757	1/2 - 1 Mile WNW
AV738	NJDEP3000312704	1/2 - 1 Mile WNW
AV739	NJDEP3000314618	1/2 - 1 Mile WNW
AV740	NJDEP3000312760	1/2 - 1 Mile WNW
AV741	NJDEP3000312759	1/2 - 1 Mile WNW
AM742	NJDEP3000284970	1/2 - 1 Mile NNW
AW743	NJDEP3000308384	1/2 - 1 Mile NE
AW744	NJDEP3000308385	1/2 - 1 Mile NE
AW745	NJDEP3000310311	1/2 - 1 Mile NE
AW746	NJDEP3000308383	1/2 - 1 Mile NE
AW747	NJDEP3000308380	1/2 - 1 Mile NE
AW748	NJDEP3000308381	1/2 - 1 Mile NE
AW749	NJDEP3000308382	1/2 - 1 Mile NE
AW750	NJDEP3000310312	1/2 - 1 Mile NE
AW751	NJDEP3000328716	1/2 - 1 Mile NE
AW752	NJDEP3000540748	1/2 - 1 Mile NE
AW753	NJDEP3000540749	1/2 - 1 Mile NE
AW754	NJDEP3000328714	1/2 - 1 Mile NE
AW755	NJDEP3000328707	1/2 - 1 Mile NE
AW756	NJDEP3000328709	1/2 - 1 Mile NE
AW757	NJDEP3000328711	1/2 - 1 Mile NE
AU758	NJDEP3000337369	1/2 - 1 Mile SSE
AO759	NJDEP3000275931	1/2 - 1 Mile North
AS760	NJDEP3000286698	1/2 - 1 Mile NNE
AO761	NJDEP3000276593	1/2 - 1 Mile North
AO762	NJDEP3000276594	1/2 - 1 Mile North
AO763	NJDEP3000276595	1/2 - 1 Mile North
AP764	NJDEP3000303776	1/2 - 1 Mile East
AP765	NJDEP3000303775	1/2 - 1 Mile East
AP766	NJDEP3000303777	1/2 - 1 Mile East
AP767	NJDEP3000303779	1/2 - 1 Mile East
AP768	NJDEP3000303778	1/2 - 1 Mile East
AP769	NJDEP3000303771	1/2 - 1 Mile East
AP770	NJDEP3000303770	1/2 - 1 Mile East
AP771	NJDEP3000303772	1/2 - 1 Mile East
AP772	NJDEP3000303774	1/2 - 1 Mile East
AP773	NJDEP3000303773	1/2 - 1 Mile East
AP774	NJDEP3000311591	1/2 - 1 Mile East
AP775	NJDEP3000321421	1/2 - 1 Mile East
AP776	NJDEP3000321420	1/2 - 1 Mile East
AP777	NJDEP3000321422	1/2 - 1 Mile East
AP778	NJDEP3000321424	1/2 - 1 Mile East
AP779	NJDEP3000321423	1/2 - 1 Mile East
AP780	NJDEP3000311593	1/2 - 1 Mile East
AP781	NJDEP3000311592	1/2 - 1 Mile East
AP782	NJDEP3000311594	1/2 - 1 Mile East
AP783	NJDEP3000321225	1/2 - 1 Mile East
AP784	NJDEP3000311595	1/2 - 1 Mile East
AN785	NJDEP3000285006	1/2 - 1 Mile WNW

GEOCHECK® - PHYSICAL SETTING SOURCE SUMMARY

STATE DATABASE WELL INFORMATION

MAP ID	WELL ID	LOCATION FROM TP
AN786	NJDEP3000285005	1/2 - 1 Mile WNW
AN787	NJDEP3000286795	1/2 - 1 Mile WNW
AN788	NJDEP3000286794	1/2 - 1 Mile WNW
AM789	NJDEP3000284963	1/2 - 1 Mile NNW
AL790	NJDEP3000276591	1/2 - 1 Mile North
AL791	NJDEP3000276592	1/2 - 1 Mile North
AN792	NJDEP3000286796	1/2 - 1 Mile WNW
AX793	NJDEP3000288041	1/2 - 1 Mile WNW
AY794	NJDEP3000296712	1/2 - 1 Mile SSW
AY795	NJDEP3000296713	1/2 - 1 Mile SSW
AX796	NJDEP3000285008	1/2 - 1 Mile WNW
AX797	NJDEP3000285007	1/2 - 1 Mile WNW
AX798	NJDEP3000288040	1/2 - 1 Mile WNW
AX799	NJDEP3000288039	1/2 - 1 Mile WNW
AO800	NJDEP3000275932	1/2 - 1 Mile North
AO801	NJDEP3000276471	1/2 - 1 Mile North
AO802	NJDEP3000276472	1/2 - 1 Mile North
AT803	NJMONS100016150	1/2 - 1 Mile NW
AO804	NJDEP3000276469	1/2 - 1 Mile North
AO805	NJDEP3000276470	1/2 - 1 Mile North
AR806	NJDEP3000288485	1/2 - 1 Mile NE
AZ807	NJDEP3000286690	1/2 - 1 Mile NNE
AZ808	NJDEP3000286691	1/2 - 1 Mile NNE
AZ809	NJDEP3000286700	1/2 - 1 Mile NNE
AZ810	NJDEP3000286701	1/2 - 1 Mile NNE
BA811	NJDEP3000316162	1/2 - 1 Mile ENE
BA812	NJDEP3000316161	1/2 - 1 Mile ENE
BA813	NJDEP3000323655	1/2 - 1 Mile ENE
BA814	NJDEP3000323654	1/2 - 1 Mile ENE
AX815	NJDEP3000288046	1/2 - 1 Mile WNW
AX816	NJDEP3000285011	1/2 - 1 Mile WNW
AX817	NJDEP3000285012	1/2 - 1 Mile WNW
AX818	NJDEP3000288047	1/2 - 1 Mile WNW
AX819	NJDEP3000277762	1/2 - 1 Mile WNW
AX820	NJDEP3000277764	1/2 - 1 Mile WNW
BB821	NJDEP3000326783	1/2 - 1 Mile NNW
AX822	NJDEP3000277763	1/2 - 1 Mile WNW
BB823	NJDEP3000326780	1/2 - 1 Mile NNW
AX824	NJDEP3000277756	1/2 - 1 Mile WNW
AX825	NJDEP3000277758	1/2 - 1 Mile WNW
AX826	NJDEP3000277757	1/2 - 1 Mile WNW
BC827	NJDEP3000275892	1/2 - 1 Mile North
AS828	NJDEP3000275930	1/2 - 1 Mile NNE
AR829	NJDEP3000288484	1/2 - 1 Mile NE
AO830	NJDEP3000276467	1/2 - 1 Mile North
AO831	NJDEP3000276468	1/2 - 1 Mile North
BC832	NJDEP3000276473	1/2 - 1 Mile North
BC833	NJDEP3000276474	1/2 - 1 Mile North
BC834	NJDEP3000276477	1/2 - 1 Mile North
BC835	NJDEP3000276478	1/2 - 1 Mile North
AX836	NJDEP3000277765	1/2 - 1 Mile WNW
AX837	NJDEP3000277767	1/2 - 1 Mile WNW

GEOCHECK® - PHYSICAL SETTING SOURCE SUMMARY

STATE DATABASE WELL INFORMATION

MAP ID	WELL ID	LOCATION FROM TP
AR838	NJDEP3000276289	1/2 - 1 Mile ENE
AX839	NJDEP3000288048	1/2 - 1 Mile WNW
AX840	NJDEP3000277766	1/2 - 1 Mile WNW
AX841	NJDEP3000288045	1/2 - 1 Mile WNW
BC842	NJDEP3000276479	1/2 - 1 Mile North
BC843	NJDEP3000276480	1/2 - 1 Mile North
AX844	NJDEP3000285013	1/2 - 1 Mile WNW
AX845	NJDEP3000285014	1/2 - 1 Mile WNW
AX846	NJDEP3000277759	1/2 - 1 Mile WNW
AX847	NJDEP3000277761	1/2 - 1 Mile WNW
AR848	NJDEP3000276287	1/2 - 1 Mile ENE
AR849	NJDEP3000276288	1/2 - 1 Mile ENE
AO850	NJDEP3000292435	1/2 - 1 Mile North
AO851	NJDEP3000292437	1/2 - 1 Mile North
AO852	NJDEP3000292433	1/2 - 1 Mile North
AO853	NJDEP3000292434	1/2 - 1 Mile North
AO854	NJDEP3000292438	1/2 - 1 Mile North
AO855	NJDEP3000298077	1/2 - 1 Mile North
AO856	NJDEP3000298078	1/2 - 1 Mile North
AO857	NJDEP3000292440	1/2 - 1 Mile North
AO858	NJDEP3000298076	1/2 - 1 Mile North
AY859	NJDEP3000325550	1/2 - 1 Mile SSW
AY860	NJDEP3000325551	1/2 - 1 Mile SSW
AX861	NJDEP3000288036	1/2 - 1 Mile WNW
AX862	NJDEP3000288037	1/2 - 1 Mile WNW
AX863	NJDEP3000277760	1/2 - 1 Mile WNW
AX864	NJDEP3000288038	1/2 - 1 Mile WNW
AX865	NJDEP3000288044	1/2 - 1 Mile WNW
AX866	NJDEP3000285010	1/2 - 1 Mile WNW
AX867	NJDEP3000285009	1/2 - 1 Mile WNW
AX868	NJDEP3000288043	1/2 - 1 Mile WNW
AX869	NJDEP3000288042	1/2 - 1 Mile WNW
AY870	NJDEP3000280403	1/2 - 1 Mile SSW
AY871	NJDEP3000280404	1/2 - 1 Mile SSW
AU872	NJ4000000001252	1/2 - 1 Mile SSE
BC874	NJDEP3000276465	1/2 - 1 Mile North
BC875	NJDEP3000276466	1/2 - 1 Mile North
BD876	NJDEP3000279578	1/2 - 1 Mile NW
BD877	NJDEP3000279579	1/2 - 1 Mile NW
BC878	NJDEP3000276475	1/2 - 1 Mile North
BC879	NJDEP3000276476	1/2 - 1 Mile North
BD881	NJDEP3000279580	1/2 - 1 Mile NW
BD882	NJDEP3000279581	1/2 - 1 Mile NW
BE883	NJDEP3000290670	1/2 - 1 Mile West
BE884	NJDEP3000290671	1/2 - 1 Mile West
BF885	NJDEP3000288480	1/2 - 1 Mile NE
AT886	NJDEP3000281067	1/2 - 1 Mile NW
AT887	NJDEP3000281068	1/2 - 1 Mile NW
BF888	NJDEP3000288481	1/2 - 1 Mile NE
BG889	NJDEP3000286781	1/2 - 1 Mile ESE
BE890	NJDEP3000297026	1/2 - 1 Mile West
BE891	NJDEP3000296991	1/2 - 1 Mile West

GEOCHECK® - PHYSICAL SETTING SOURCE SUMMARY

STATE DATABASE WELL INFORMATION

MAP ID	WELL ID	LOCATION FROM TP
BE892	NJDEP3000297028	1/2 - 1 Mile West
BE893	NJDEP3000297027	1/2 - 1 Mile West
AT897	NJDEP3000281066	1/2 - 1 Mile NW
AT898	NJDEP3000281064	1/2 - 1 Mile NW
AT899	NJDEP3000281065	1/2 - 1 Mile NW
BG900	NJDEP3000286782	1/2 - 1 Mile ESE
AT901	NJDEP3000281069	1/2 - 1 Mile NW
BD902	NJDEP3000279583	1/2 - 1 Mile NW
BD903	NJDEP3000278305	1/2 - 1 Mile NW
BD904	NJDEP3000278306	1/2 - 1 Mile NW
BH907	NJDEP3000282878	1/2 - 1 Mile SSW
BH908	NJDEP3000282879	1/2 - 1 Mile SSW
BF909	NJDEP3000280750	1/2 - 1 Mile ENE
BF910	NJDEP3000280751	1/2 - 1 Mile ENE
BF911	NJDEP3000280752	1/2 - 1 Mile ENE
BF912	NJDEP3000280753	1/2 - 1 Mile ENE
BF913	NJDEP3000280749	1/2 - 1 Mile ENE
BF914	NJDEP3000280748	1/2 - 1 Mile ENE
BG915	NJDEP3000279839	1/2 - 1 Mile ESE
BG916	NJDEP3000280227	1/2 - 1 Mile ESE
BG917	NJDEP3000280228	1/2 - 1 Mile ESE
BF918	NJDEP3000280746	1/2 - 1 Mile ENE
BF919	NJDEP3000280747	1/2 - 1 Mile ENE
BG920	NJDEP3000279837	1/2 - 1 Mile ESE
BG921	NJDEP3000279838	1/2 - 1 Mile ESE
BB922	NJDEP3000312174	1/2 - 1 Mile NNW
BI923	NJDEP3000309347	1/2 - 1 Mile West
BI924	NJDEP3000309350	1/2 - 1 Mile West
BB925	NJDEP3000326787	1/2 - 1 Mile NNW
BB926	NJDEP3000326785	1/2 - 1 Mile NNW
BB927	NJDEP3000326791	1/2 - 1 Mile NNW
BB928	NJDEP3000326789	1/2 - 1 Mile NNW
BB929	NJDEP3000326782	1/2 - 1 Mile NNW
BB930	NJDEP3000326775	1/2 - 1 Mile NNW
BB931	NJDEP3000326766	1/2 - 1 Mile NNW
BB932	NJDEP3000326779	1/2 - 1 Mile NNW
BB933	NJDEP3000326777	1/2 - 1 Mile NNW
BB934	NJDEP3000326793	1/2 - 1 Mile NNW
BB935	NJDEP3000328723	1/2 - 1 Mile NNW
BB936	NJDEP3000328721	1/2 - 1 Mile NNW
BB937	NJDEP3000328727	1/2 - 1 Mile NNW
BB938	NJDEP3000328725	1/2 - 1 Mile NNW
BB939	NJDEP3000328715	1/2 - 1 Mile NNW
BB940	NJDEP3000328708	1/2 - 1 Mile NNW
BB941	NJDEP3000328706	1/2 - 1 Mile NNW
BB942	NJDEP3000328712	1/2 - 1 Mile NNW
BB943	NJDEP3000328710	1/2 - 1 Mile NNW
BJ944	NJDEP3000317437	1/2 - 1 Mile East
BJ945	NJDEP3000317438	1/2 - 1 Mile East
BK946	NJDEP3000277642	1/2 - 1 Mile WNW
BK947	NJDEP3000277643	1/2 - 1 Mile WNW
BD948	NJDEP3000279582	1/2 - 1 Mile NW

GEOCHECK® - PHYSICAL SETTING SOURCE SUMMARY

STATE DATABASE WELL INFORMATION

MAP ID	WELL ID	LOCATION FROM TP
BD949	NJDEP3000279584	1/2 - 1 Mile NW
BL951	NJDEP3000307024	1/2 - 1 Mile ESE
BL952	NJDEP3000307023	1/2 - 1 Mile ESE
BL953	NJDEP3000307022	1/2 - 1 Mile ESE
BL954	NJDEP3000307027	1/2 - 1 Mile ESE
BL955	NJDEP3000307026	1/2 - 1 Mile ESE
BL956	NJDEP3000307025	1/2 - 1 Mile ESE
BL957	NJDEP3000307018	1/2 - 1 Mile ESE
BL958	NJDEP3000306867	1/2 - 1 Mile ESE
BL959	NJDEP3000306866	1/2 - 1 Mile ESE
BL960	NJDEP3000307021	1/2 - 1 Mile ESE
BL961	NJDEP3000307020	1/2 - 1 Mile ESE
BL962	NJDEP3000307019	1/2 - 1 Mile ESE
BL963	NJDEP3000313659	1/2 - 1 Mile ESE
BL964	NJDEP3000313658	1/2 - 1 Mile ESE
BL965	NJDEP3000313657	1/2 - 1 Mile ESE
BL966	NJDEP3000313662	1/2 - 1 Mile ESE
BL967	NJDEP3000313661	1/2 - 1 Mile ESE
BL968	NJDEP3000313660	1/2 - 1 Mile ESE
BL969	NJDEP3000311515	1/2 - 1 Mile ESE
BL970	NJDEP3000309083	1/2 - 1 Mile ESE
BL971	NJDEP3000309082	1/2 - 1 Mile ESE
BL972	NJDEP3000313656	1/2 - 1 Mile ESE
BL973	NJDEP3000313655	1/2 - 1 Mile ESE
BL974	NJDEP3000311516	1/2 - 1 Mile ESE
BM975	NJDEP3000295185	1/2 - 1 Mile WSW
BM976	NJDEP3000295186	1/2 - 1 Mile WSW
BM977	NJDEP3000295187	1/2 - 1 Mile WSW
BM978	NJDEP3000295182	1/2 - 1 Mile WSW
BM979	NJDEP3000295183	1/2 - 1 Mile WSW
BM980	NJDEP3000295184	1/2 - 1 Mile WSW
BM981	NJDEP3000296768	1/2 - 1 Mile WSW
BM982	NJDEP3000296773	1/2 - 1 Mile WSW
BM983	NJDEP3000296774	1/2 - 1 Mile WSW
BM984	NJDEP3000295188	1/2 - 1 Mile WSW
BM985	NJDEP3000295189	1/2 - 1 Mile WSW
BM986	NJDEP3000296767	1/2 - 1 Mile WSW
987	NJDEP3000337938	1/2 - 1 Mile South
BK988	NJDEP3000277629	1/2 - 1 Mile WNW
BK989	NJDEP3000278307	1/2 - 1 Mile WNW
BK990	NJDEP3000278308	1/2 - 1 Mile WNW
BK991	NJDEP3000278298	1/2 - 1 Mile WNW
BK992	NJDEP3000278299	1/2 - 1 Mile WNW
BK993	NJDEP3000278300	1/2 - 1 Mile WNW
994	NJDEP3000338014	1/2 - 1 Mile South
BK995	NJDEP3000278309	1/2 - 1 Mile WNW
BK996	NJDEP3000278310	1/2 - 1 Mile WNW
BN997	NJDEP3000296710	1/2 - 1 Mile SW
BN998	NJDEP3000296711	1/2 - 1 Mile SW
BO999	NJDEP3000326767	1/2 - 1 Mile NNW
BG1000	NJDEP3000338889	1/2 - 1 Mile ESE
BK1001	NJDEP3000277645	1/2 - 1 Mile WNW

GEOCHECK® - PHYSICAL SETTING SOURCE SUMMARY

STATE DATABASE WELL INFORMATION

MAP ID	WELL ID	LOCATION FROM TP
BK1002	NJDEP3000277640	1/2 - 1 Mile WNW
BD1003	NJDEP3000303497	1/2 - 1 Mile NW
BD1004	NJDEP3000303496	1/2 - 1 Mile NW
BD1005	NJDEP3000303498	1/2 - 1 Mile NW
BD1006	NJDEP3000310393	1/2 - 1 Mile NW
BD1007	NJDEP3000303499	1/2 - 1 Mile NW
BD1008	NJDEP3000299934	1/2 - 1 Mile NW
BD1009	NJDEP3000299930	1/2 - 1 Mile NW
BD1010	NJDEP3000299929	1/2 - 1 Mile NW
BD1011	NJDEP3000299931	1/2 - 1 Mile NW
BD1012	NJDEP3000299933	1/2 - 1 Mile NW
BD1013	NJDEP3000299932	1/2 - 1 Mile NW
BD1014	NJDEP3000310394	1/2 - 1 Mile NW
BD1015	NJDEP3000310402	1/2 - 1 Mile NW
BD1016	NJDEP3000310401	1/2 - 1 Mile NW
BD1017	NJDEP3000310403	1/2 - 1 Mile NW
BD1018	NJDEP3000312807	1/2 - 1 Mile NW
BD1019	NJDEP3000312806	1/2 - 1 Mile NW
BD1020	NJDEP3000310400	1/2 - 1 Mile NW
BD1021	NJDEP3000310396	1/2 - 1 Mile NW
BD1022	NJDEP3000310395	1/2 - 1 Mile NW
BD1023	NJDEP3000310397	1/2 - 1 Mile NW
BD1024	NJDEP3000310399	1/2 - 1 Mile NW
BD1025	NJDEP3000310398	1/2 - 1 Mile NW
BK1026	NJDEP3000292341	1/2 - 1 Mile WNW
BK1027	NJDEP3000292340	1/2 - 1 Mile WNW
BK1028	NJDEP3000292342	1/2 - 1 Mile WNW
BK1029	NJDEP3000296848	1/2 - 1 Mile WNW
BK1030	NJDEP3000296847	1/2 - 1 Mile WNW
BO1032	NJDEP3000312182	1/2 - 1 Mile NNW
BK1033	NJDEP3000277639	1/2 - 1 Mile WNW
BK1034	NJDEP3000277641	1/2 - 1 Mile WNW
BP1035	NJDEP3000284043	1/2 - 1 Mile SE
BK1036	NJDEP3000277644	1/2 - 1 Mile WNW
BK1037	NJDEP3000277646	1/2 - 1 Mile WNW
BP1038	NJDEP3000284042	1/2 - 1 Mile SE
BQ1039	NJDEP3000278140	1/2 - 1 Mile West
BR1040	NJDEP3000279833	1/2 - 1 Mile ESE
BR1041	NJDEP3000279834	1/2 - 1 Mile ESE
BQ1042	NJDEP3000278142	1/2 - 1 Mile West
BQ1043	NJDEP3000278143	1/2 - 1 Mile West
BK1044	NJDEP3000279666	1/2 - 1 Mile WNW
BK1045	NJDEP3000279667	1/2 - 1 Mile WNW
BK1046	NJDEP3000279668	1/2 - 1 Mile WNW
BQ1047	NJDEP3000278139	1/2 - 1 Mile West
BQ1048	NJDEP3000278141	1/2 - 1 Mile West
BQ1049	NJDEP3000278144	1/2 - 1 Mile West
BI1050	NJDEP3000278145	1/2 - 1 Mile West
BI1051	NJDEP3000278147	1/2 - 1 Mile West
BI1052	NJDEP3000278146	1/2 - 1 Mile West
BI1053	NJDEP3000278148	1/2 - 1 Mile West
BR1054	NJDEP3000295407	1/2 - 1 Mile ESE

GEOCHECK® - PHYSICAL SETTING SOURCE SUMMARY

STATE DATABASE WELL INFORMATION

MAP ID	WELL ID	LOCATION FROM TP
BR1055	NJDEP3000295406	1/2 - 1 Mile ESE
BR1056	NJDEP3000296995	1/2 - 1 Mile ESE
BR1057	NJDEP3000296994	1/2 - 1 Mile ESE
BR1058	NJDEP3000294589	1/2 - 1 Mile ESE
BR1059	NJDEP3000294586	1/2 - 1 Mile ESE
BR1060	NJDEP3000294585	1/2 - 1 Mile ESE
BR1061	NJDEP3000294588	1/2 - 1 Mile ESE
BR1062	NJDEP3000294587	1/2 - 1 Mile ESE
BR1063	NJDEP3000296996	1/2 - 1 Mile ESE
BR1064	NJDEP3000297003	1/2 - 1 Mile ESE
BR1065	NJDEP3000297002	1/2 - 1 Mile ESE
BR1066	NJDEP3000325661	1/2 - 1 Mile ESE
BR1067	NJDEP3000325659	1/2 - 1 Mile ESE
BR1068	NJDEP3000297001	1/2 - 1 Mile ESE
BR1069	NJDEP3000296998	1/2 - 1 Mile ESE
BR1070	NJDEP3000296997	1/2 - 1 Mile ESE
BR1071	NJDEP3000297000	1/2 - 1 Mile ESE
BR1072	NJDEP3000296999	1/2 - 1 Mile ESE
BS1073	NJDEP3000313816	1/2 - 1 Mile NE
BS1074	NJDEP3000313817	1/2 - 1 Mile NE
BS1075	NJDEP3000313818	1/2 - 1 Mile NE
BS1076	NJDEP3000313813	1/2 - 1 Mile NE
BS1077	NJDEP3000313814	1/2 - 1 Mile NE
BS1078	NJDEP3000313815	1/2 - 1 Mile NE
BS1079	NJDEP3000320942	1/2 - 1 Mile NE
BS1080	NJDEP3000320943	1/2 - 1 Mile NE
BS1081	NJDEP3000320944	1/2 - 1 Mile NE
BS1082	NJDEP3000320939	1/2 - 1 Mile NE
BS1083	NJDEP3000320940	1/2 - 1 Mile NE
BS1084	NJDEP3000320941	1/2 - 1 Mile NE
BK1085	NJDEP3000277300	1/2 - 1 Mile WNW
BO1086	NJDEP3000312179	1/2 - 1 Mile NNW
BU1090	NJDEP3000279688	1/2 - 1 Mile WNW
BQ1091	NJDEP3000285065	1/2 - 1 Mile West
BQ1092	NJDEP3000285066	1/2 - 1 Mile West
BO1093	NJDEP3000326797	1/2 - 1 Mile NNW
BQ1094	NJDEP3000283174	1/2 - 1 Mile West
BQ1095	NJDEP3000283175	1/2 - 1 Mile West
BV1096	NJDEP3000277630	1/2 - 1 Mile NW
BV1097	NJDEP3000277631	1/2 - 1 Mile NW
BV1098	NJDEP3000277632	1/2 - 1 Mile NW
BW1099	NJDEP3000281657	1/2 - 1 Mile West
BW1100	NJDEP3000281658	1/2 - 1 Mile West
BQ1101	NJDEP3000285067	1/2 - 1 Mile West
BK1102	NJDEP3000319538	1/2 - 1 Mile WNW
BK1103	NJDEP3000319541	1/2 - 1 Mile WNW
BK1104	NJDEP3000317290	1/2 - 1 Mile WNW
BK1105	NJDEP3000319525	1/2 - 1 Mile WNW
BK1106	NJDEP3000319748	1/2 - 1 Mile WNW
BK1107	NJDEP3000319751	1/2 - 1 Mile WNW
BK1108	NJDEP3000319544	1/2 - 1 Mile WNW
BK1109	NJDEP3000319745	1/2 - 1 Mile WNW

GEOCHECK® - PHYSICAL SETTING SOURCE SUMMARY

STATE DATABASE WELL INFORMATION

MAP ID	WELL ID	LOCATION FROM TP
BX1110	NJDEP3000281944	1/2 - 1 Mile East
BY1111	NJDEP3000325316	1/2 - 1 Mile NW
BY1112	NJDEP3000325318	1/2 - 1 Mile NW
BY1113	NJDEP3000325320	1/2 - 1 Mile NW
BQ1114	NJDEP3000284972	1/2 - 1 Mile West
BQ1115	NJDEP3000284973	1/2 - 1 Mile West
BV1116	NJDEP3000276549	1/2 - 1 Mile NW
BV1117	NJDEP3000276550	1/2 - 1 Mile NW
BZ1118	NJDEP3000311627	1/2 - 1 Mile ENE
BX1119	NJDEP3000281945	1/2 - 1 Mile East
CA1120	NJ4000000002075	1/2 - 1 Mile SSE
BO1121	NJDEP3000326794	1/2 - 1 Mile NNW
CB1122	NJDEP3000304589	1/2 - 1 Mile SSW
CB1123	NJDEP3000304590	1/2 - 1 Mile SSW
BO1124	NJDEP3000285543	1/2 - 1 Mile NNW
BO1125	NJDEP3000285544	1/2 - 1 Mile NNW
BZ1126	NJDEP3000294365	1/2 - 1 Mile ENE
BZ1127	NJDEP3000294366	1/2 - 1 Mile ENE
BW1128	NJDEP3000278152	1/2 - 1 Mile West
BW1129	NJDEP3000278149	1/2 - 1 Mile West
BW1130	NJDEP3000278151	1/2 - 1 Mile West
BO1131	NJDEP3000300346	1/2 - 1 Mile NNW
BU1132	NJDEP3000277301	1/2 - 1 Mile WNW
CA1134	NJDEP3000333351	1/2 - 1 Mile SSE
BW1135	NJDEP3000278150	1/2 - 1 Mile West
BR1136	NJDEP3000279831	1/2 - 1 Mile ESE
BR1137	NJDEP3000279832	1/2 - 1 Mile ESE
BQ1138	NJDEP3000296464	1/2 - 1 Mile West
BQ1139	NJDEP3000296463	1/2 - 1 Mile West
BQ1140	NJDEP3000296466	1/2 - 1 Mile West
BQ1141	NJDEP3000296465	1/2 - 1 Mile West
BQ1142	NJDEP3000279406	1/2 - 1 Mile West
BQ1143	NJDEP3000281638	1/2 - 1 Mile West
BQ1144	NJDEP3000281639	1/2 - 1 Mile West
BW1145	NJDEP3000281647	1/2 - 1 Mile West
BW1146	NJDEP3000281650	1/2 - 1 Mile West
BO1147	NJDEP3000328713	1/2 - 1 Mile NNW
BW1148	NJDEP3000281656	1/2 - 1 Mile West
BW1149	NJDEP3000281644	1/2 - 1 Mile West
BW1150	NJDEP3000283189	1/2 - 1 Mile West
BO1151	NJDEP3000312167	1/2 - 1 Mile NNW
BQ1152	NJDEP3000277915	1/2 - 1 Mile West
BQ1153	NJDEP3000277913	1/2 - 1 Mile West
BQ1154	NJDEP3000279405	1/2 - 1 Mile West
BW1155	NJDEP3000279404	1/2 - 1 Mile West
BQ1156	NJDEP3000281651	1/2 - 1 Mile West
BQ1157	NJDEP3000281652	1/2 - 1 Mile West
BQ1158	NJDEP3000284974	1/2 - 1 Mile West
BW1159	NJDEP3000281640	1/2 - 1 Mile West
BR1160	NJDEP3000278738	1/2 - 1 Mile ESE
BR1161	NJDEP3000278739	1/2 - 1 Mile ESE
BQ1162	NJDEP3000281654	1/2 - 1 Mile West

GEOCHECK® - PHYSICAL SETTING SOURCE SUMMARY

STATE DATABASE WELL INFORMATION

MAP ID	WELL ID	LOCATION FROM TP
BQ1163	NJDEP3000281655	1/2 - 1 Mile West
BQ1164	NJDEP3000277914	1/2 - 1 Mile West
BW1165	NJDEP3000281659	1/2 - 1 Mile West
BQ1166	NJDEP3000277912	1/2 - 1 Mile West
BW1167	NJDEP3000281653	1/2 - 1 Mile West
BQ1168	NJDEP3000281648	1/2 - 1 Mile West
BQ1169	NJDEP3000281649	1/2 - 1 Mile West
CC1170	NJDEP3000316621	1/2 - 1 Mile North
CC1171	NJDEP3000316622	1/2 - 1 Mile North
CC1172	NJDEP3000316620	1/2 - 1 Mile North
CC1173	NJDEP3000316618	1/2 - 1 Mile North
CC1174	NJDEP3000316619	1/2 - 1 Mile North
CC1175	NJDEP3000316626	1/2 - 1 Mile North
CC1176	NJDEP3000316627	1/2 - 1 Mile North
CC1177	NJDEP3000316625	1/2 - 1 Mile North
CC1178	NJDEP3000316623	1/2 - 1 Mile North
CC1179	NJDEP3000316624	1/2 - 1 Mile North
CD1180	NJDEP3000304890	1/2 - 1 Mile North
CD1181	NJDEP3000304891	1/2 - 1 Mile North
BW1182	NJDEP3000281643	1/2 - 1 Mile West
BQ1183	NJDEP3000281641	1/2 - 1 Mile West
BQ1184	NJDEP3000281642	1/2 - 1 Mile West
BQ1185	NJDEP3000278137	1/2 - 1 Mile West
BQ1186	NJDEP3000278138	1/2 - 1 Mile West
CE1187	NJDEP3000280849	1/2 - 1 Mile SSE
CG1189	NJDEP3000316494	1/2 - 1 Mile West
CG1190	NJDEP3000307300	1/2 - 1 Mile West
CG1191	NJDEP3000316495	1/2 - 1 Mile West
CG1192	NJDEP3000338270	1/2 - 1 Mile West
CG1193	NJDEP3000336286	1/2 - 1 Mile West
BQ1194	NJDEP3000296461	1/2 - 1 Mile West
BQ1195	NJDEP3000296462	1/2 - 1 Mile West
BQ1196	NJDEP3000278136	1/2 - 1 Mile West
BW1197	NJDEP3000281645	1/2 - 1 Mile West
BW1198	NJDEP3000281646	1/2 - 1 Mile West
BQ1199	NJDEP3000278135	1/2 - 1 Mile West
CH1200	NJMONS100002037	1/2 - 1 Mile ESE
CH1201	NJMONS100014890	1/2 - 1 Mile ESE
BU1202	NJDEP3000278311	1/2 - 1 Mile WNW
BU1203	NJDEP3000278312	1/2 - 1 Mile WNW
BU1204	NJDEP3000277302	1/2 - 1 Mile WNW
BU1205	NJDEP3000276910	1/2 - 1 Mile WNW
BU1206	NJDEP3000276911	1/2 - 1 Mile WNW
BQ1207	NJDEP3000283187	1/2 - 1 Mile West
BQ1208	NJDEP3000283188	1/2 - 1 Mile West
CE1209	NJDEP3000280850	1/2 - 1 Mile SSE
BQ1210	NJDEP3000284977	1/2 - 1 Mile West
BQ1211	NJDEP3000279401	1/2 - 1 Mile West
CF1212	NJDEP3000285546	1/2 - 1 Mile NNW
CF1213	NJDEP3000285545	1/2 - 1 Mile NNW
BQ1214	NJDEP3000285056	1/2 - 1 Mile West
BQ1215	NJDEP3000285057	1/2 - 1 Mile West

GEOCHECK® - PHYSICAL SETTING SOURCE SUMMARY

STATE DATABASE WELL INFORMATION

MAP ID	WELL ID	LOCATION FROM TP
CF1216	NJDEP3000296211	1/2 - 1 Mile NNW
BQ1217	NJDEP3000279403	1/2 - 1 Mile West
BX1218	NJDEP3000316093	1/2 - 1 Mile East
BX1219	NJDEP3000316094	1/2 - 1 Mile East
BV1220	NJDEP3000276906	1/2 - 1 Mile WNW
BV1221	NJDEP3000276904	1/2 - 1 Mile WNW
BQ1222	NJDEP3000284975	1/2 - 1 Mile West
BQ1223	NJDEP3000284976	1/2 - 1 Mile West
BQ1224	NJDEP3000278134	1/2 - 1 Mile West
BQ1225	NJDEP3000278132	1/2 - 1 Mile West
CI1226	NJDEP3000305758	1/2 - 1 Mile WNW
CI1227	NJDEP3000305757	1/2 - 1 Mile WNW
CI1228	NJDEP3000305756	1/2 - 1 Mile WNW
CI1229	NJDEP3000305761	1/2 - 1 Mile WNW
CI1230	NJDEP3000305760	1/2 - 1 Mile WNW
CI1231	NJDEP3000305759	1/2 - 1 Mile WNW
CI1232	NJDEP3000305752	1/2 - 1 Mile WNW
CI1233	NJDEP3000305751	1/2 - 1 Mile WNW
CI1234	NJDEP3000305750	1/2 - 1 Mile WNW
CI1235	NJDEP3000305755	1/2 - 1 Mile WNW
CI1236	NJDEP3000305754	1/2 - 1 Mile WNW
CI1237	NJDEP3000305753	1/2 - 1 Mile WNW
CI1238	NJDEP3000311434	1/2 - 1 Mile WNW
CI1239	NJDEP3000311433	1/2 - 1 Mile WNW
CI1240	NJDEP3000310028	1/2 - 1 Mile WNW
CI1241	NJDEP3000314069	1/2 - 1 Mile WNW
CI1242	NJDEP3000311436	1/2 - 1 Mile WNW
CI1243	NJDEP3000311435	1/2 - 1 Mile WNW
CI1244	NJDEP3000305764	1/2 - 1 Mile WNW
CI1245	NJDEP3000305763	1/2 - 1 Mile WNW
CI1246	NJDEP3000305762	1/2 - 1 Mile WNW
CI1247	NJDEP3000310027	1/2 - 1 Mile WNW
CI1248	NJDEP3000305766	1/2 - 1 Mile WNW
CI1249	NJDEP3000305765	1/2 - 1 Mile WNW
CI1250	NJDEP3000305749	1/2 - 1 Mile WNW
CI1251	NJDEP3000300445	1/2 - 1 Mile WNW
CI1252	NJDEP3000300444	1/2 - 1 Mile WNW
CI1253	NJDEP3000300443	1/2 - 1 Mile WNW
CI1254	NJDEP3000300448	1/2 - 1 Mile WNW
CI1255	NJDEP3000300447	1/2 - 1 Mile WNW
CI1256	NJDEP3000300446	1/2 - 1 Mile WNW
CI1257	NJDEP3000300439	1/2 - 1 Mile WNW
CI1258	NJDEP3000300122	1/2 - 1 Mile WNW
CI1259	NJDEP3000300121	1/2 - 1 Mile WNW
CI1260	NJDEP3000300442	1/2 - 1 Mile WNW
CI1261	NJDEP3000300441	1/2 - 1 Mile WNW
CI1262	NJDEP3000300440	1/2 - 1 Mile WNW
CI1263	NJDEP3000302568	1/2 - 1 Mile WNW
CI1264	NJDEP3000302567	1/2 - 1 Mile WNW
CI1265	NJDEP3000302566	1/2 - 1 Mile WNW
CI1266	NJDEP3000305748	1/2 - 1 Mile WNW
CI1267	NJDEP3000305747	1/2 - 1 Mile WNW

GEOCHECK® - PHYSICAL SETTING SOURCE SUMMARY

STATE DATABASE WELL INFORMATION

MAP ID	WELL ID	LOCATION FROM TP
CI1268	NJDEP3000305746	1/2 - 1 Mile WNW
CI1269	NJDEP3000302562	1/2 - 1 Mile WNW
CI1270	NJDEP3000302467	1/2 - 1 Mile WNW
CI1271	NJDEP3000302466	1/2 - 1 Mile WNW
CI1272	NJDEP3000302565	1/2 - 1 Mile WNW
CI1273	NJDEP3000302564	1/2 - 1 Mile WNW
CI1274	NJDEP3000302563	1/2 - 1 Mile WNW
CI1275	NJDEP3000314070	1/2 - 1 Mile WNW
CI1276	NJDEP3000321631	1/2 - 1 Mile WNW
CI1277	NJDEP3000321630	1/2 - 1 Mile WNW
CI1278	NJDEP3000321629	1/2 - 1 Mile WNW
CI1279	NJDEP3000321634	1/2 - 1 Mile WNW
CI1280	NJDEP3000321633	1/2 - 1 Mile WNW
CI1281	NJDEP3000321632	1/2 - 1 Mile WNW
CI1282	NJDEP3000321582	1/2 - 1 Mile WNW
CI1283	NJDEP3000321581	1/2 - 1 Mile WNW
CI1284	NJDEP3000321101	1/2 - 1 Mile WNW
CI1285	NJDEP3000321628	1/2 - 1 Mile WNW
CI1286	NJDEP3000321627	1/2 - 1 Mile WNW
CI1287	NJDEP3000321626	1/2 - 1 Mile WNW
CI1288	NJDEP3000321643	1/2 - 1 Mile WNW
CI1289	NJDEP3000321642	1/2 - 1 Mile WNW
CI1290	NJDEP3000321641	1/2 - 1 Mile WNW
CI1291	NJDEP3000323648	1/2 - 1 Mile WNW
CI1292	NJDEP3000323647	1/2 - 1 Mile WNW
CI1293	NJDEP3000321644	1/2 - 1 Mile WNW
CI1294	NJDEP3000321637	1/2 - 1 Mile WNW
CI1295	NJDEP3000321636	1/2 - 1 Mile WNW
CI1296	NJDEP3000321635	1/2 - 1 Mile WNW
CI1297	NJDEP3000321640	1/2 - 1 Mile WNW
CI1298	NJDEP3000321639	1/2 - 1 Mile WNW
CI1299	NJDEP3000321638	1/2 - 1 Mile WNW
CI1300	NJDEP3000321100	1/2 - 1 Mile WNW
CI1301	NJDEP3000318025	1/2 - 1 Mile WNW
CI1302	NJDEP3000318024	1/2 - 1 Mile WNW
CI1303	NJDEP3000318023	1/2 - 1 Mile WNW
CI1304	NJDEP3000318028	1/2 - 1 Mile WNW
CI1305	NJDEP3000318027	1/2 - 1 Mile WNW
CI1306	NJDEP3000318026	1/2 - 1 Mile WNW
CI1307	NJDEP3000318019	1/2 - 1 Mile WNW
CI1308	NJDEP3000314072	1/2 - 1 Mile WNW
CI1309	NJDEP3000314071	1/2 - 1 Mile WNW
CI1310	NJDEP3000318022	1/2 - 1 Mile WNW
CI1311	NJDEP3000318021	1/2 - 1 Mile WNW
CI1312	NJDEP3000318020	1/2 - 1 Mile WNW
CI1313	NJDEP3000321096	1/2 - 1 Mile WNW
CI1314	NJDEP3000320042	1/2 - 1 Mile WNW
CI1315	NJDEP3000320041	1/2 - 1 Mile WNW
CI1316	NJDEP3000321099	1/2 - 1 Mile WNW
CI1317	NJDEP3000321098	1/2 - 1 Mile WNW
CI1318	NJDEP3000321097	1/2 - 1 Mile WNW
CI1319	NJDEP3000318491	1/2 - 1 Mile WNW

GEOCHECK® - PHYSICAL SETTING SOURCE SUMMARY

STATE DATABASE WELL INFORMATION

MAP ID	WELL ID	LOCATION FROM TP
CI1320	NJDEP3000318490	1/2 - 1 Mile WNW
CI1321	NJDEP3000318029	1/2 - 1 Mile WNW
CI1322	NJDEP3000320040	1/2 - 1 Mile WNW
CI1323	NJDEP3000320039	1/2 - 1 Mile WNW
CI1324	NJDEP3000318492	1/2 - 1 Mile WNW
BQ1325	NJDEP3000278133	1/2 - 1 Mile West
BQ1326	NJDEP3000278131	1/2 - 1 Mile West
BQ1327	NJDEP3000285058	1/2 - 1 Mile West
BW1328	NJDEP3000278748	1/2 - 1 Mile West
CJ1329	NJDEP3000283177	1/2 - 1 Mile West
CJ1330	NJDEP3000283178	1/2 - 1 Mile West
CE1331	NJDEP3000280852	1/2 - 1 Mile SSE
BW1332	NJDEP3000279402	1/2 - 1 Mile West
BW1333	NJDEP3000278749	1/2 - 1 Mile West
CE1334	NJDEP3000280851	1/2 - 1 Mile SSE
CI1335	NJDEP3000280292	1/2 - 1 Mile WNW
CJ1336	NJDEP3000283176	1/2 - 1 Mile West
BU1337	NJDEP3000276901	1/2 - 1 Mile WNW
BU1338	NJDEP3000276903	1/2 - 1 Mile WNW
CK1339	NJDEP3000299461	1/2 - 1 Mile ENE
CK1340	NJDEP3000299462	1/2 - 1 Mile ENE
CK1341	NJDEP3000299460	1/2 - 1 Mile ENE
CK1342	NJDEP3000299458	1/2 - 1 Mile ENE
CK1343	NJDEP3000299459	1/2 - 1 Mile ENE
CK1344	NJDEP3000299463	1/2 - 1 Mile ENE
CK1345	NJDEP3000322645	1/2 - 1 Mile ENE
CK1346	NJDEP3000322647	1/2 - 1 Mile ENE
CK1347	NJDEP3000322643	1/2 - 1 Mile ENE
CK1348	NJDEP3000322640	1/2 - 1 Mile ENE
CK1349	NJDEP3000322641	1/2 - 1 Mile ENE
CJ1350	NJDEP3000283179	1/2 - 1 Mile West
BU1351	NJDEP3000276902	1/2 - 1 Mile WNW
BV1352	NJDEP3000276905	1/2 - 1 Mile WNW
CI1353	NJDEP3000280293	1/2 - 1 Mile WNW
CI1354	NJDEP3000280184	1/2 - 1 Mile West
CI1355	NJDEP3000280295	1/2 - 1 Mile WNW
CL1356	NJDEP3000300349	1/2 - 1 Mile NNW
CL1357	NJDEP3000300350	1/2 - 1 Mile NNW
CL1358	NJDEP3000300351	1/2 - 1 Mile NNW
CL1359	NJDEP3000300345	1/2 - 1 Mile NNW
CL1360	NJDEP3000300347	1/2 - 1 Mile NNW
CL1361	NJDEP3000300348	1/2 - 1 Mile NNW
CL1362	NJDEP3000313800	1/2 - 1 Mile NNW
CL1363	NJDEP3000336136	1/2 - 1 Mile NNW
CL1364	NJDEP3000336137	1/2 - 1 Mile NNW
CL1365	NJDEP3000311628	1/2 - 1 Mile NNW
CL1366	NJDEP3000311629	1/2 - 1 Mile NNW
CL1367	NJDEP3000313799	1/2 - 1 Mile NNW
CM1368	NJDEP3000286307	1/2 - 1 Mile South
CI1369	NJDEP3000280183	1/2 - 1 Mile West
CI1370	NJDEP3000280181	1/2 - 1 Mile West
CM1371	NJDEP3000286302	1/2 - 1 Mile South

GEOCHECK® - PHYSICAL SETTING SOURCE SUMMARY

STATE DATABASE WELL INFORMATION

MAP ID	WELL ID	LOCATION FROM TP
CM1372	NJDEP3000286303	1/2 - 1 Mile South
CI1373	NJDEP3000280182	1/2 - 1 Mile West
CN1374	NJDEP3000304015	1/2 - 1 Mile NNE
CN1375	NJDEP3000304016	1/2 - 1 Mile NNE
CN1376	NJDEP3000321425	1/2 - 1 Mile NNE
CN1377	NJDEP3000304012	1/2 - 1 Mile NNE
CN1378	NJDEP3000304013	1/2 - 1 Mile NNE
CN1379	NJDEP3000304014	1/2 - 1 Mile NNE
CN1380	NJDEP3000321426	1/2 - 1 Mile NNE
CN1381	NJDEP3000321430	1/2 - 1 Mile NNE
CN1382	NJDEP3000321431	1/2 - 1 Mile NNE
CN1383	NJDEP3000321432	1/2 - 1 Mile NNE
CN1384	NJDEP3000321427	1/2 - 1 Mile NNE
CN1385	NJDEP3000321428	1/2 - 1 Mile NNE
CN1386	NJDEP3000321429	1/2 - 1 Mile NNE
CI1387	NJDEP3000280294	1/2 - 1 Mile West
CO1388	NJDEP3000310468	1/2 - 1 Mile SW
CO1389	NJDEP3000310465	1/2 - 1 Mile SW
CO1390	NJDEP3000310474	1/2 - 1 Mile SW
CO1391	NJDEP3000310471	1/2 - 1 Mile SW
CO1392	NJDEP3000325552	1/2 - 1 Mile SW
CO1393	NJDEP3000325553	1/2 - 1 Mile SW
CP1395	NJDEP3000276907	1/2 - 1 Mile WNW
CP1396	NJDEP3000276909	1/2 - 1 Mile WNW
CM1397	NJDEP3000286305	1/2 - 1 Mile South
CM1398	NJDEP3000286306	1/2 - 1 Mile South
CM1399	NJDEP3000286304	1/2 - 1 Mile South
CI1400	NJDEP3000278746	1/2 - 1 Mile WNW
CP1401	NJDEP3000276908	1/2 - 1 Mile WNW
CQ1402	NJDEP3000322623	1/2 - 1 Mile WSW
CQ1403	NJDEP3000322622	1/2 - 1 Mile WSW
CQ1404	NJDEP3000322625	1/2 - 1 Mile WSW
CQ1405	NJDEP3000322624	1/2 - 1 Mile WSW
CQ1406	NJDEP3000301834	1/2 - 1 Mile WSW
CQ1407	NJDEP3000301833	1/2 - 1 Mile WSW
CQ1408	NJDEP3000322621	1/2 - 1 Mile WSW
CQ1409	NJDEP3000320922	1/2 - 1 Mile WSW
CQ1410	NJDEP3000322631	1/2 - 1 Mile WSW
CQ1411	NJDEP3000322630	1/2 - 1 Mile WSW
CQ1412	NJDEP3000322633	1/2 - 1 Mile WSW
CQ1413	NJDEP3000322632	1/2 - 1 Mile WSW
CQ1414	NJDEP3000322627	1/2 - 1 Mile WSW
CQ1415	NJDEP3000322626	1/2 - 1 Mile WSW
CQ1416	NJDEP3000322629	1/2 - 1 Mile WSW
CQ1417	NJDEP3000322628	1/2 - 1 Mile WSW
CO1418	NJDEP3000284693	1/2 - 1 Mile SW
CO1419	NJDEP3000284694	1/2 - 1 Mile SW
CP1420	NJDEP3000291166	1/2 - 1 Mile WNW
CO1421	NJDEP3000284768	1/2 - 1 Mile SW
CI1422	NJDEP3000278747	1/2 - 1 Mile West
CR1423	NJDEP3000303431	1/2 - 1 Mile SW
CR1424	NJDEP3000303430	1/2 - 1 Mile SW

GEOCHECK® - PHYSICAL SETTING SOURCE SUMMARY

STATE DATABASE WELL INFORMATION

MAP ID	WELL ID	LOCATION FROM TP
CR1425	NJDEP3000305003	1/2 - 1 Mile SW
CR1426	NJDEP3000305002	1/2 - 1 Mile SW
CS1427	NJDEP3000309323	1/2 - 1 Mile ESE
CS1428	NJDEP3000309322	1/2 - 1 Mile ESE
CS1429	NJDEP3000309324	1/2 - 1 Mile ESE
CS1430	NJDEP3000309326	1/2 - 1 Mile ESE
CS1431	NJDEP3000309325	1/2 - 1 Mile ESE
CS1432	NJDEP3000307482	1/2 - 1 Mile ESE
CS1433	NJDEP3000307481	1/2 - 1 Mile ESE
CS1434	NJDEP3000309319	1/2 - 1 Mile ESE
CS1435	NJDEP3000309321	1/2 - 1 Mile ESE
CS1436	NJDEP3000309320	1/2 - 1 Mile ESE
CS1437	NJDEP3000314529	1/2 - 1 Mile ESE
CS1438	NJDEP3000314528	1/2 - 1 Mile ESE
CS1439	NJDEP3000314530	1/2 - 1 Mile ESE
CS1440	NJDEP3000329148	1/2 - 1 Mile ESE
CS1441	NJDEP3000314531	1/2 - 1 Mile ESE
CS1442	NJDEP3000314524	1/2 - 1 Mile ESE
CS1443	NJDEP3000309327	1/2 - 1 Mile ESE
CS1444	NJDEP3000314525	1/2 - 1 Mile ESE
CS1445	NJDEP3000314527	1/2 - 1 Mile ESE
CS1446	NJDEP3000314526	1/2 - 1 Mile ESE
CT1447	NJDEP3000317793	1/2 - 1 Mile West
CU1448	NJDEP3000285472	1/2 - 1 Mile North
CU1449	NJDEP3000285473	1/2 - 1 Mile North
CV1450	NJDEP3000295252	1/2 - 1 Mile North
CV1451	NJDEP3000295251	1/2 - 1 Mile North
CV1452	NJDEP3000295250	1/2 - 1 Mile North
CV1453	NJDEP3000295255	1/2 - 1 Mile North
CV1454	NJDEP3000295254	1/2 - 1 Mile North
CV1455	NJDEP3000295253	1/2 - 1 Mile North
CP1456	NJDEP3000299508	1/2 - 1 Mile WNW
CP1457	NJDEP3000305445	1/2 - 1 Mile WNW
CP1458	NJDEP3000305446	1/2 - 1 Mile WNW
CP1459	NJDEP3000299505	1/2 - 1 Mile WNW
CP1460	NJDEP3000299506	1/2 - 1 Mile WNW
CP1461	NJDEP3000299507	1/2 - 1 Mile WNW
CP1462	NJDEP3000305450	1/2 - 1 Mile WNW
CP1463	NJDEP3000338795	1/2 - 1 Mile WNW
CP1464	NJDEP3000338796	1/2 - 1 Mile WNW
CP1465	NJDEP3000305447	1/2 - 1 Mile WNW
CP1466	NJDEP3000305448	1/2 - 1 Mile WNW
CP1467	NJDEP3000305449	1/2 - 1 Mile WNW
CW1468	NJDEP3000326933	1/2 - 1 Mile East
CW1469	NJDEP3000326932	1/2 - 1 Mile East
CW1470	NJDEP3000326931	1/2 - 1 Mile East
CW1471	NJDEP3000326936	1/2 - 1 Mile East
CW1472	NJDEP3000326935	1/2 - 1 Mile East
CW1473	NJDEP3000326934	1/2 - 1 Mile East
CU1474	NJDEP3000278532	1/2 - 1 Mile NNW
CU1475	NJDEP3000278533	1/2 - 1 Mile NNW
CU1476	NJDEP3000279669	1/2 - 1 Mile NNW

GEOCHECK® - PHYSICAL SETTING SOURCE SUMMARY

STATE DATABASE WELL INFORMATION

MAP ID	WELL ID	LOCATION FROM TP
CU1477	NJDEP3000279670	1/2 - 1 Mile NNW
CU1478	NJDEP3000279800	1/2 - 1 Mile NNW
CU1479	NJDEP3000278534	1/2 - 1 Mile NNW
CU1480	NJDEP3000285470	1/2 - 1 Mile NNW
CU1481	NJDEP3000279671	1/2 - 1 Mile NNW
CU1482	NJDEP3000285471	1/2 - 1 Mile NNW
CU1483	NJDEP3000279798	1/2 - 1 Mile NNW
CU1484	NJDEP3000279799	1/2 - 1 Mile NNW
CX1485	NJDEP3000289525	1/2 - 1 Mile SSW
CY1486	NJDEP3000329199	1/2 - 1 Mile ENE
CY1487	NJDEP3000247454	1/2 - 1 Mile ENE
CY1488	NJDEP3000247453	1/2 - 1 Mile ENE
CY1489	NJDEP3000545028	1/2 - 1 Mile ENE
CY1490	NJDEP3000545027	1/2 - 1 Mile ENE
CY1491	NJDEP3000329200	1/2 - 1 Mile ENE
CZ1492	NJDEP3000336488	1/2 - 1 Mile ESE
CU1493	NJDEP3000296212	1/2 - 1 Mile NNW
CU1494	NJDEP3000296210	1/2 - 1 Mile NNW
CU1495	NJDEP3000297758	1/2 - 1 Mile NNW
CU1496	NJDEP3000297757	1/2 - 1 Mile NNW
CT1500	NJDEP3000281547	1/2 - 1 Mile West
CT1501	NJDEP3000281548	1/2 - 1 Mile West
CT1502	NJDEP3000281549	1/2 - 1 Mile West
CX1503	NJDEP3000338895	1/2 - 1 Mile SSW
CX1504	NJDEP3000338896	1/2 - 1 Mile SSW
CU1505	NJDEP3000279803	1/2 - 1 Mile NNW
DA1506	NJDEP3000328061	1/2 - 1 Mile NNE
DA1507	NJDEP3000328062	1/2 - 1 Mile NNE
DA1508	NJDEP3000328059	1/2 - 1 Mile NNE
DA1509	NJDEP3000328060	1/2 - 1 Mile NNE
DA1510	NJDEP3000328063	1/2 - 1 Mile NNE
DA1511	NJDEP3000328066	1/2 - 1 Mile NNE
DA1512	NJDEP3000328067	1/2 - 1 Mile NNE
DA1513	NJDEP3000328064	1/2 - 1 Mile NNE
DA1514	NJDEP3000328065	1/2 - 1 Mile NNE
DB1515	NJDEP3000294881	1/2 - 1 Mile WNW
DB1516	NJDEP3000294882	1/2 - 1 Mile WNW
CT1517	NJDEP3000281550	1/2 - 1 Mile West
CT1518	NJDEP3000281551	1/2 - 1 Mile West
CT1519	NJDEP3000281552	1/2 - 1 Mile West
CU1520	NJDEP3000279801	1/2 - 1 Mile NNW
CU1521	NJDEP3000279802	1/2 - 1 Mile NNW
CX1522	NJDEP3000297134	1/2 - 1 Mile SSW
CX1523	NJDEP3000297133	1/2 - 1 Mile SSW
CX1524	NJDEP3000297132	1/2 - 1 Mile SSW
CX1525	NJDEP3000297158	1/2 - 1 Mile SSW
CX1526	NJDEP3000297157	1/2 - 1 Mile SSW
CX1527	NJDEP3000297135	1/2 - 1 Mile SSW
DC1528	NJDEP3000288576	1/2 - 1 Mile NNW
DC1531	NJDEP3000288577	1/2 - 1 Mile NNW
DD1532	NJDEP3000284497	1/2 - 1 Mile North
CZ1533	NJDEP3000294592	1/2 - 1 Mile ESE

GEOCHECK® - PHYSICAL SETTING SOURCE SUMMARY

STATE DATABASE WELL INFORMATION

MAP ID	WELL ID	LOCATION FROM TP
CZ1534	NJDEP3000294591	1/2 - 1 Mile ESE
CZ1535	NJDEP3000294590	1/2 - 1 Mile ESE
CZ1536	NJDEP3000294595	1/2 - 1 Mile ESE
CZ1537	NJDEP3000294594	1/2 - 1 Mile ESE
CZ1538	NJDEP3000294593	1/2 - 1 Mile ESE
DD1539	NJDEP3000284498	1/2 - 1 Mile North
DE1540	NJDEP3000281553	1/2 - 1 Mile West
DE1541	NJDEP3000281554	1/2 - 1 Mile West
DE1542	NJDEP3000281555	1/2 - 1 Mile West
DE1543	NJDEP3000281556	1/2 - 1 Mile West
DE1544	NJDEP3000281557	1/2 - 1 Mile West
DE1545	NJDEP3000281558	1/2 - 1 Mile West
CU1546	NJDEP3000323796	1/2 - 1 Mile NNW
CU1547	NJDEP3000323798	1/2 - 1 Mile NNW
CU1548	NJDEP3000323800	1/2 - 1 Mile NNW
CU1549	NJDEP3000308428	1/2 - 1 Mile NNW
CU1550	NJDEP3000308421	1/2 - 1 Mile NNW
CU1551	NJDEP3000308424	1/2 - 1 Mile NNW
CU1552	NJDEP3000308426	1/2 - 1 Mile NNW
CU1553	NJDEP3000323802	1/2 - 1 Mile NNW
CU1554	NJDEP3000325317	1/2 - 1 Mile NNW
CU1555	NJDEP3000325319	1/2 - 1 Mile NNW
CU1556	NJDEP3000338818	1/2 - 1 Mile NNW
CU1557	NJDEP3000325315	1/2 - 1 Mile NNW
CU1558	NJDEP3000323804	1/2 - 1 Mile NNW
CU1559	NJDEP3000323806	1/2 - 1 Mile NNW
CU1560	NJDEP3000325313	1/2 - 1 Mile NNW
CU1561	NJDEP3000278530	1/2 - 1 Mile North
CU1562	NJDEP3000279683	1/2 - 1 Mile North
CU1563	NJDEP3000279684	1/2 - 1 Mile North
CU1564	NJDEP3000278531	1/2 - 1 Mile North
CU1565	NJDEP3000279681	1/2 - 1 Mile North
CU1566	NJDEP3000279805	1/2 - 1 Mile North
CU1567	NJDEP3000279682	1/2 - 1 Mile North
CU1568	NJDEP3000278535	1/2 - 1 Mile North
CU1569	NJDEP3000278536	1/2 - 1 Mile North
CU1570	NJDEP3000291206	1/2 - 1 Mile North
CU1571	NJDEP3000279685	1/2 - 1 Mile North
DD1572	NJDEP3000284493	1/2 - 1 Mile North
DF1573	NJDEP3000308777	1/2 - 1 Mile NE
DF1574	NJDEP3000308778	1/2 - 1 Mile NE
DF1575	NJDEP3000308779	1/2 - 1 Mile NE
DF1576	NJDEP3000308774	1/2 - 1 Mile NE
DF1577	NJDEP3000308775	1/2 - 1 Mile NE
DF1578	NJDEP3000308776	1/2 - 1 Mile NE
DF1579	NJDEP3000308780	1/2 - 1 Mile NE
DF1580	NJDEP3000311795	1/2 - 1 Mile NE
DF1581	NJDEP3000311796	1/2 - 1 Mile NE
DF1582	NJDEP3000311797	1/2 - 1 Mile NE
DF1583	NJDEP3000308781	1/2 - 1 Mile NE
DF1584	NJDEP3000308782	1/2 - 1 Mile NE
DF1585	NJDEP3000311794	1/2 - 1 Mile NE

GEOCHECK® - PHYSICAL SETTING SOURCE SUMMARY

STATE DATABASE WELL INFORMATION

MAP ID	WELL ID	LOCATION FROM TP
CU1586	NJDEP3000279806	1/2 - 1 Mile NNW
CU1587	NJDEP3000279807	1/2 - 1 Mile NNW
DD1588	NJDEP3000284494	1/2 - 1 Mile North
CU1589	NJDEP3000279678	1/2 - 1 Mile North
CU1590	NJDEP3000279679	1/2 - 1 Mile North
CU1591	NJDEP3000279676	1/2 - 1 Mile North
CU1592	NJDEP3000279680	1/2 - 1 Mile North
CU1593	NJDEP3000279804	1/2 - 1 Mile North
DC1594	NJDEP3000277562	1/2 - 1 Mile NNW
CU1595	NJDEP3000277563	1/2 - 1 Mile NNW
DC1596	NJDEP3000288578	1/2 - 1 Mile NNW
CU1597	NJDEP3000279677	1/2 - 1 Mile North
CU1598	NJDEP3000279808	1/2 - 1 Mile NNW
DD1599	NJDEP3000275946	1/2 - 1 Mile North
DD1600	NJDEP3000280926	1/2 - 1 Mile North
DD1601	NJDEP3000280925	1/2 - 1 Mile North
DC1602	NJDEP3000288579	1/2 - 1 Mile NNW
CU1603	NJDEP3000279675	1/2 - 1 Mile North
DD1604	NJDEP3000279002	1/2 - 1 Mile North
DD1605	NJDEP3000279003	1/2 - 1 Mile North
DD1606	NJDEP3000292184	1/2 - 1 Mile North
DD1607	NJDEP3000284496	1/2 - 1 Mile North
DG1608	NJDEP3000338844	1/2 - 1 Mile South
DG1609	NJDEP3000338845	1/2 - 1 Mile South
DG1610	NJDEP3000338846	1/2 - 1 Mile South
CU1611	NJDEP3000279674	1/2 - 1 Mile North
DD1612	NJDEP3000284495	1/2 - 1 Mile North
DH1613	NJDEP3000279672	1/2 - 1 Mile NNW
DI1614	NJDEP3000283983	1/2 - 1 Mile South
DI1615	NJDEP3000283984	1/2 - 1 Mile South
DD1616	NJDEP3000278987	1/2 - 1 Mile North
DH1617	NJDEP3000279673	1/2 - 1 Mile NNW
DD1618	NJDEP3000279004	1/2 - 1 Mile North
DD1619	NJDEP3000279005	1/2 - 1 Mile North
DD1620	NJDEP3000292187	1/2 - 1 Mile North
DC1621	NJDEP3000288580	1/2 - 1 Mile NNW
DC1622	NJDEP3000288581	1/2 - 1 Mile NNW
DA1623	NJDEP3000283530	1/2 - 1 Mile NNE
DA1624	NJDEP3000283529	1/2 - 1 Mile NNE
DA1625	NJDEP3000284474	1/2 - 1 Mile NNE
DA1626	NJDEP3000284473	1/2 - 1 Mile NNE
DA1627	NJDEP3000284475	1/2 - 1 Mile NNE
DI1628	NJDEP3000285233	1/2 - 1 Mile South
DJ1629	NJDEP3000297908	1/2 - 1 Mile NNW
DJ1630	NJDEP3000297909	1/2 - 1 Mile NNW
DJ1631	NJDEP3000297910	1/2 - 1 Mile NNW
DJ1632	NJDEP3000297907	1/2 - 1 Mile NNW
DJ1633	NJDEP3000293150	1/2 - 1 Mile NNW
DJ1634	NJDEP3000293151	1/2 - 1 Mile NNW
DJ1635	NJDEP3000293152	1/2 - 1 Mile NNW
DJ1636	NJDEP3000297911	1/2 - 1 Mile NNW
DJ1637	NJDEP3000297916	1/2 - 1 Mile NNW

GEOCHECK® - PHYSICAL SETTING SOURCE SUMMARY

STATE DATABASE WELL INFORMATION

MAP ID	WELL ID	LOCATION FROM TP
DJ1638	NJDEP3000297917	1/2 - 1 Mile NNW
DJ1639	NJDEP3000297918	1/2 - 1 Mile NNW
DJ1640	NJDEP3000297915	1/2 - 1 Mile NNW
DJ1641	NJDEP3000297912	1/2 - 1 Mile NNW
DJ1642	NJDEP3000297913	1/2 - 1 Mile NNW
DJ1643	NJDEP3000297914	1/2 - 1 Mile NNW
DK1644	NJDEP3000278285	1/2 - 1 Mile NNE
DH1645	NJDEP3000277850	1/2 - 1 Mile North
DH1646	NJDEP3000277851	1/2 - 1 Mile North
DH1647	NJDEP3000277852	1/2 - 1 Mile North
DG1648	NJDEP3000290661	1/2 - 1 Mile South
DI1649	NJDEP3000285784	1/2 - 1 Mile South
DD1650	NJDEP3000275947	1/2 - 1 Mile North
DG1651	NJDEP3000285237	1/2 - 1 Mile South
DL1652	NJDEP3000278287	1/2 - 1 Mile NNE
DM1653	NJDEP3000296239	1/2 - 1 Mile NNE
DM1654	NJDEP3000297759	1/2 - 1 Mile NNE
DM1655	NJDEP3000297760	1/2 - 1 Mile NNE
DM1656	NJDEP3000296236	1/2 - 1 Mile NNE
DM1657	NJDEP3000296237	1/2 - 1 Mile NNE
DM1658	NJDEP3000296238	1/2 - 1 Mile NNE
DM1659	NJDEP3000297764	1/2 - 1 Mile NNE
DM1660	NJDEP3000297765	1/2 - 1 Mile NNE
DM1661	NJDEP3000297766	1/2 - 1 Mile NNE
DM1662	NJDEP3000297761	1/2 - 1 Mile NNE
DM1663	NJDEP3000297762	1/2 - 1 Mile NNE
DM1664	NJDEP3000297763	1/2 - 1 Mile NNE
DD1665	NJDEP3000279000	1/2 - 1 Mile North
DD1666	NJDEP3000279001	1/2 - 1 Mile North
DD1667	NJDEP3000284490	1/2 - 1 Mile North
DD1668	NJDEP3000284491	1/2 - 1 Mile North
DC1669	NJDEP3000294730	1/2 - 1 Mile NNW
DD1670	NJDEP3000284492	1/2 - 1 Mile North
DG1671	NJDEP3000285783	1/2 - 1 Mile South
DE1672	NJDEP3000314452	1/2 - 1 Mile West
DE1673	NJDEP3000314451	1/2 - 1 Mile West
DE1674	NJDEP3000314450	1/2 - 1 Mile West
DE1675	NJDEP3000314453	1/2 - 1 Mile West
DE1676	NJDEP3000314456	1/2 - 1 Mile West
DE1677	NJDEP3000314455	1/2 - 1 Mile West
DE1678	NJDEP3000314454	1/2 - 1 Mile West
DE1679	NJDEP3000314449	1/2 - 1 Mile West
DE1680	NJDEP3000314444	1/2 - 1 Mile West
DE1681	NJDEP3000311082	1/2 - 1 Mile West
DE1682	NJDEP3000311081	1/2 - 1 Mile West
DE1683	NJDEP3000314445	1/2 - 1 Mile West
DE1684	NJDEP3000314448	1/2 - 1 Mile West
DE1685	NJDEP3000314447	1/2 - 1 Mile West
DE1686	NJDEP3000314446	1/2 - 1 Mile West
DE1687	NJDEP3000314457	1/2 - 1 Mile West
DE1688	NJDEP3000323271	1/2 - 1 Mile West
DE1689	NJDEP3000323270	1/2 - 1 Mile West

GEOCHECK® - PHYSICAL SETTING SOURCE SUMMARY

STATE DATABASE WELL INFORMATION

MAP ID	WELL ID	LOCATION FROM TP
DE1690	NJDEP3000319172	1/2 - 1 Mile West
DE1691	NJDEP3000323413	1/2 - 1 Mile West
DE1692	NJDEP3000323416	1/2 - 1 Mile West
DE1693	NJDEP3000323415	1/2 - 1 Mile West
DE1694	NJDEP3000323414	1/2 - 1 Mile West
DE1695	NJDEP3000319171	1/2 - 1 Mile West
DE1696	NJDEP3000318095	1/2 - 1 Mile West
DE1697	NJDEP3000314459	1/2 - 1 Mile West
DE1698	NJDEP3000314458	1/2 - 1 Mile West
DE1699	NJDEP3000318096	1/2 - 1 Mile West
DE1700	NJDEP3000319170	1/2 - 1 Mile West
DE1701	NJDEP3000319169	1/2 - 1 Mile West
DE1702	NJDEP3000318097	1/2 - 1 Mile West
DD1703	NJDEP3000280919	1/2 - 1 Mile North
DD1704	NJDEP3000280918	1/2 - 1 Mile North
DN1705	NJDEP3000307320	1/2 - 1 Mile East
DN1706	NJDEP3000307321	1/2 - 1 Mile East
DN1707	NJDEP3000307144	1/2 - 1 Mile East
DN1708	NJDEP3000307142	1/2 - 1 Mile East
DN1709	NJDEP3000307143	1/2 - 1 Mile East
DN1710	NJDEP3000337947	1/2 - 1 Mile East
DN1711	NJDEP3000337948	1/2 - 1 Mile East
DN1712	NJDEP3000316166	1/2 - 1 Mile East
DN1713	NJDEP3000307322	1/2 - 1 Mile East
DN1714	NJDEP3000316165	1/2 - 1 Mile East
DO1715	NJDEP3000286344	1/2 - 1 Mile WNW
DO1716	NJDEP3000286345	1/2 - 1 Mile WNW
DD1717	NJDEP3000278998	1/2 - 1 Mile North
DD1718	NJDEP3000278999	1/2 - 1 Mile North
DL1719	NJDEP3000278286	1/2 - 1 Mile NNE
DD1720	NJDEP3000278996	1/2 - 1 Mile North
DD1721	NJDEP3000278997	1/2 - 1 Mile North
DP1722	NJDEP3000314138	1/2 - 1 Mile SSW
DP1723	NJDEP3000314137	1/2 - 1 Mile SSW
DP1724	NJDEP3000314136	1/2 - 1 Mile SSW
DP1725	NJDEP3000314141	1/2 - 1 Mile SSW
DP1726	NJDEP3000314140	1/2 - 1 Mile SSW
DP1727	NJDEP3000314139	1/2 - 1 Mile SSW
DP1728	NJDEP3000314132	1/2 - 1 Mile SSW
DP1729	NJDEP3000314131	1/2 - 1 Mile SSW
DP1730	NJDEP3000314130	1/2 - 1 Mile SSW
DP1731	NJDEP3000314135	1/2 - 1 Mile SSW
DP1732	NJDEP3000314134	1/2 - 1 Mile SSW
DP1733	NJDEP3000314133	1/2 - 1 Mile SSW
DP1734	NJDEP3000315678	1/2 - 1 Mile SSW
DP1735	NJDEP3000314149	1/2 - 1 Mile SSW
DP1736	NJDEP3000314148	1/2 - 1 Mile SSW
DP1737	NJDEP3000329204	1/2 - 1 Mile SSW
DP1738	NJDEP3000315680	1/2 - 1 Mile SSW
DP1739	NJDEP3000315679	1/2 - 1 Mile SSW
DP1740	NJDEP3000314144	1/2 - 1 Mile SSW
DP1741	NJDEP3000314143	1/2 - 1 Mile SSW

GEOCHECK® - PHYSICAL SETTING SOURCE SUMMARY

STATE DATABASE WELL INFORMATION

MAP ID	WELL ID	LOCATION FROM TP
DP1742	NJDEP3000314142	1/2 - 1 Mile SSW
DP1743	NJDEP3000314147	1/2 - 1 Mile SSW
DP1744	NJDEP3000314146	1/2 - 1 Mile SSW
DP1745	NJDEP3000314145	1/2 - 1 Mile SSW
DG1746	NJDEP3000285236	1/2 - 1 Mile South
DO1747	NJDEP3000286346	1/2 - 1 Mile WNW
DK1748	NJDEP3000280908	1/2 - 1 Mile North
DK1749	NJDEP3000292174	1/2 - 1 Mile North
DK1750	NJDEP3000280915	1/2 - 1 Mile North
DJ1751	NJDEP3000326796	1/2 - 1 Mile NNW
DK1752	NJDEP3000280909	1/2 - 1 Mile North
DK1753	NJDEP3000280914	1/2 - 1 Mile North
DM1754	NJDEP3000326769	1/2 - 1 Mile NNE
DM1755	NJDEP3000326771	1/2 - 1 Mile NNE
DM1756	NJDEP3000326773	1/2 - 1 Mile NNE
DQ1757	NJDEP3000316294	1/2 - 1 Mile SSE
DQ1758	NJDEP3000301307	1/2 - 1 Mile SSE
DQ1759	NJDEP3000301306	1/2 - 1 Mile SSE
DQ1760	NJDEP3000316297	1/2 - 1 Mile SSE
DQ1761	NJDEP3000316296	1/2 - 1 Mile SSE
DQ1762	NJDEP3000316295	1/2 - 1 Mile SSE
DR1763	NJDEP3000309967	1/2 - 1 Mile East
DR1764	NJDEP3000309968	1/2 - 1 Mile East
DR1765	NJDEP3000309965	1/2 - 1 Mile East
DR1766	NJDEP3000309966	1/2 - 1 Mile East
DR1767	NJDEP3000315708	1/2 - 1 Mile East
DR1768	NJDEP3000328887	1/2 - 1 Mile East
DR1769	NJDEP3000315690	1/2 - 1 Mile East
DR1770	NJDEP3000315691	1/2 - 1 Mile East
DK1771	NJDEP3000280916	1/2 - 1 Mile North
DK1772	NJDEP3000278290	1/2 - 1 Mile North
DK1773	NJDEP3000280910	1/2 - 1 Mile North
DO1774	NJDEP3000286343	1/2 - 1 Mile WNW
DK1775	NJDEP3000278288	1/2 - 1 Mile North
DK1776	NJDEP3000278289	1/2 - 1 Mile North
DK1777	NJDEP3000278073	1/2 - 1 Mile North
DH1778	NJDEP3000277838	1/2 - 1 Mile North
DH1779	NJDEP3000277839	1/2 - 1 Mile North
DH1780	NJDEP3000277840	1/2 - 1 Mile North
DK1781	NJDEP3000278988	1/2 - 1 Mile North
DK1782	NJDEP3000278989	1/2 - 1 Mile North
DS1783	NJDEP3000276611	1/2 - 1 Mile SSE
DS1784	NJDEP3000276612	1/2 - 1 Mile SSE
DT1785	NJDEP3000307495	1/2 - 1 Mile North
DK1786	NJDEP3000278990	1/2 - 1 Mile North
DK1787	NJDEP3000278991	1/2 - 1 Mile North
DK1788	NJDEP3000278072	1/2 - 1 Mile North
DO1789	NJDEP3000286341	1/2 - 1 Mile WNW
DO1790	NJDEP3000286342	1/2 - 1 Mile WNW
DS1791	NJDEP3000281516	1/2 - 1 Mile SSE
DS1792	NJDEP3000281518	1/2 - 1 Mile SSE
DH1793	NJDEP3000277847	1/2 - 1 Mile North

GEOCHECK® - PHYSICAL SETTING SOURCE SUMMARY

STATE DATABASE WELL INFORMATION

MAP ID	WELL ID	LOCATION FROM TP
DH1794	NJDEP3000277848	1/2 - 1 Mile North
DH1795	NJDEP3000277849	1/2 - 1 Mile North
DK1796	NJDEP3000283528	1/2 - 1 Mile NNE
DK1797	NJDEP3000283527	1/2 - 1 Mile NNE
DK1798	NJDEP3000284471	1/2 - 1 Mile NNE
DK1799	NJDEP3000284470	1/2 - 1 Mile NNE
DT1800	NJDEP3000278992	1/2 - 1 Mile North
DT1801	NJDEP3000278993	1/2 - 1 Mile North
DT1802	NJDEP3000280912	1/2 - 1 Mile North
DS1803	NJDEP3000281517	1/2 - 1 Mile SSE
DT1804	NJDEP3000280923	1/2 - 1 Mile North
DT1805	NJDEP3000292181	1/2 - 1 Mile North
DT1807	NJDEP3000278994	1/2 - 1 Mile North
DT1808	NJDEP3000278995	1/2 - 1 Mile North
DU1809	NJDEP3000310918	1/2 - 1 Mile SW
DU1810	NJDEP3000310917	1/2 - 1 Mile SW
DU1811	NJDEP3000317571	1/2 - 1 Mile SW
DU1812	NJDEP3000338897	1/2 - 1 Mile SW
DU1813	NJDEP3000317572	1/2 - 1 Mile SW
DT1814	NJDEP3000280913	1/2 - 1 Mile North
DO1815	NJDEP3000286349	1/2 - 1 Mile WNW
DO1816	NJDEP3000286347	1/2 - 1 Mile WNW
DO1817	NJDEP3000286348	1/2 - 1 Mile WNW
DS1818	NJDEP3000277507	1/2 - 1 Mile SSE
DS1819	NJDEP3000277508	1/2 - 1 Mile SSE
DT1820	NJDEP3000280924	1/2 - 1 Mile North
DK1821	NJDEP3000280911	1/2 - 1 Mile North
DT1822	NJDEP3000275948	1/2 - 1 Mile North
DK1823	NJDEP3000280917	1/2 - 1 Mile North
DS1824	NJDEP3000284063	1/2 - 1 Mile SSE
DS1825	NJDEP3000284064	1/2 - 1 Mile SSE
DS1826	NJDEP3000284065	1/2 - 1 Mile SSE
DS1827	NJDEP3000296690	1/2 - 1 Mile SSE
DS1828	NJDEP3000296689	1/2 - 1 Mile SSE
DS1829	NJDEP3000296692	1/2 - 1 Mile SSE
DS1830	NJDEP3000296691	1/2 - 1 Mile SSE
DK1831	NJDEP3000284472	1/2 - 1 Mile NNE
DH1832	NJDEP3000277841	1/2 - 1 Mile North
DH1833	NJDEP3000277842	1/2 - 1 Mile North
DH1834	NJDEP3000277843	1/2 - 1 Mile North
DT1835	NJDEP3000276501	1/2 - 1 Mile North
DT1836	NJDEP3000276502	1/2 - 1 Mile North
DV1837	NJDEP3000307123	1/2 - 1 Mile SE
DV1838	NJDEP3000307122	1/2 - 1 Mile SE
DV1839	NJDEP3000307121	1/2 - 1 Mile SE
DV1840	NJDEP3000307126	1/2 - 1 Mile SE
DV1841	NJDEP3000307125	1/2 - 1 Mile SE
DV1842	NJDEP3000307124	1/2 - 1 Mile SE
DT1843	NJDEP3000277196	1/2 - 1 Mile North
DT1844	NJDEP3000277197	1/2 - 1 Mile North
DI1845	NJDEP3000284052	1/2 - 1 Mile South
DO1846	NJDEP3000283135	1/2 - 1 Mile WNW

GEOCHECK® - PHYSICAL SETTING SOURCE SUMMARY

STATE DATABASE WELL INFORMATION

MAP ID	WELL ID	LOCATION FROM TP
DI1847	NJDEP3000284053	1/2 - 1 Mile South
DS1848	NJDEP3000277505	1/2 - 1 Mile SSE
DS1849	NJDEP3000277506	1/2 - 1 Mile SSE
DO1850	NJDEP3000286350	1/2 - 1 Mile WNW
DO1851	NJDEP3000286351	1/2 - 1 Mile WNW
DW1853	NJDEP3000277844	1/2 - 1 Mile North
DW1854	NJDEP3000277845	1/2 - 1 Mile North
DW1855	NJDEP3000277846	1/2 - 1 Mile North
DQ1856	NJDEP3000280729	1/2 - 1 Mile SSE
DQ1857	NJDEP3000280730	1/2 - 1 Mile SSE
DO1858	NJDEP3000286355	1/2 - 1 Mile WNW
DX1859	NJDEP3000284947	1/2 - 1 Mile South
DO1860	NJDEP3000286352	1/2 - 1 Mile WNW
DS1861	NJDEP3000281520	1/2 - 1 Mile South
DJ1862	NJDEP3000295043	1/2 - 1 Mile NNW
DJ1863	NJDEP3000295045	1/2 - 1 Mile NNW
DJ1864	NJDEP3000295040	1/2 - 1 Mile NNW
DJ1865	NJDEP3000295042	1/2 - 1 Mile NNW
DJ1866	NJDEP3000295049	1/2 - 1 Mile NNW
DJ1867	NJDEP3000295051	1/2 - 1 Mile NNW
DJ1868	NJDEP3000295046	1/2 - 1 Mile NNW
DJ1869	NJDEP3000295048	1/2 - 1 Mile NNW
DJ1870	NJDEP3000295034	1/2 - 1 Mile NNW
DJ1871	NJDEP3000295035	1/2 - 1 Mile NNW
DJ1872	NJDEP3000295032	1/2 - 1 Mile NNW
DJ1873	NJDEP3000295033	1/2 - 1 Mile NNW
DJ1874	NJDEP3000295038	1/2 - 1 Mile NNW
DJ1875	NJDEP3000295039	1/2 - 1 Mile NNW
DJ1876	NJDEP3000295036	1/2 - 1 Mile NNW
DJ1877	NJDEP3000295037	1/2 - 1 Mile NNW
DJ1878	NJDEP3000295052	1/2 - 1 Mile NNW
DJ1879	NJDEP3000295066	1/2 - 1 Mile NNW
DJ1880	NJDEP3000295067	1/2 - 1 Mile NNW
DJ1881	NJDEP3000295064	1/2 - 1 Mile NNW
DJ1882	NJDEP3000295065	1/2 - 1 Mile NNW
DJ1883	NJDEP3000295070	1/2 - 1 Mile NNW
DJ1884	NJDEP3000295071	1/2 - 1 Mile NNW
DJ1885	NJDEP3000295068	1/2 - 1 Mile NNW
DJ1886	NJDEP3000295069	1/2 - 1 Mile NNW
DJ1887	NJDEP3000295056	1/2 - 1 Mile NNW
DJ1888	NJDEP3000295057	1/2 - 1 Mile NNW
DJ1889	NJDEP3000295054	1/2 - 1 Mile NNW
DJ1890	NJDEP3000295055	1/2 - 1 Mile NNW
DJ1891	NJDEP3000295061	1/2 - 1 Mile NNW
DJ1892	NJDEP3000295062	1/2 - 1 Mile NNW
DJ1893	NJDEP3000295058	1/2 - 1 Mile NNW
DJ1894	NJDEP3000295059	1/2 - 1 Mile NNW
DJ1895	NJDEP3000295063	1/2 - 1 Mile NNW
DW1896	NJDEP3000303950	1/2 - 1 Mile North
DW1897	NJDEP3000302987	1/2 - 1 Mile North
DW1898	NJDEP3000302986	1/2 - 1 Mile North
DW1899	NJDEP3000329206	1/2 - 1 Mile North

GEOCHECK® - PHYSICAL SETTING SOURCE SUMMARY

STATE DATABASE WELL INFORMATION

MAP ID	WELL ID	LOCATION FROM TP
DW1900	NJDEP3000329205	1/2 - 1 Mile North
DW1901	NJDEP3000303951	1/2 - 1 Mile North
DS1902	NJDEP3000281522	1/2 - 1 Mile SSE
DS1903	NJDEP3000281524	1/2 - 1 Mile SSE
DO1904	NJDEP3000286301	1/2 - 1 Mile WNW
DJ1905	NJDEP3000295041	1/2 - 1 Mile NNW
DJ1906	NJDEP3000295044	1/2 - 1 Mile NNW
DS1907	NJDEP3000281519	1/2 - 1 Mile SSE
DS1908	NJDEP3000281521	1/2 - 1 Mile SSE
DT1909	NJDEP3000306363	1/2 - 1 Mile North
DT1910	NJDEP3000306362	1/2 - 1 Mile North
DT1911	NJDEP3000306361	1/2 - 1 Mile North
DT1912	NJDEP3000306366	1/2 - 1 Mile North
DT1913	NJDEP3000306365	1/2 - 1 Mile North
DT1914	NJDEP3000306364	1/2 - 1 Mile North
DJ1915	NJDEP3000287546	1/2 - 1 Mile NNW
DS1916	NJDEP3000281767	1/2 - 1 Mile SSE
DS1917	NJDEP3000281769	1/2 - 1 Mile SSE
DJ1918	NJDEP3000295060	1/2 - 1 Mile NNW
DS1919	NJDEP3000276617	1/2 - 1 Mile SSE
DS1920	NJDEP3000276618	1/2 - 1 Mile SSE
DJ1921	NJDEP3000287547	1/2 - 1 Mile NNW
DS1922	NJDEP3000277593	1/2 - 1 Mile SSE
DS1923	NJDEP3000277594	1/2 - 1 Mile SSE
DJ1924	NJDEP3000287548	1/2 - 1 Mile NNW
DS1925	NJDEP3000281768	1/2 - 1 Mile SSE
DS1926	NJDEP3000284060	1/2 - 1 Mile SSE
DY1927	NJDEP3000282808	1/2 - 1 Mile South
DY1928	NJDEP3000282809	1/2 - 1 Mile South
DS1929	NJDEP3000284062	1/2 - 1 Mile SSE
DJ1930	NJDEP3000295047	1/2 - 1 Mile NNW
DZ1931	NJDEP3000310866	1/2 - 1 Mile WSW
DZ1932	NJDEP3000310865	1/2 - 1 Mile WSW
DZ1933	NJDEP3000310864	1/2 - 1 Mile WSW
DZ1934	NJDEP3000310869	1/2 - 1 Mile WSW
DZ1935	NJDEP3000310868	1/2 - 1 Mile WSW
DZ1936	NJDEP3000310867	1/2 - 1 Mile WSW
DS1937	NJDEP3000281523	1/2 - 1 Mile SSE
DS1938	NJDEP3000284061	1/2 - 1 Mile SSE
DT1939	NJDEP3000277182	1/2 - 1 Mile North
DT1940	NJDEP3000277183	1/2 - 1 Mile North
DT1941	NJDEP3000277184	1/2 - 1 Mile North
DS1942	NJDEP3000284994	1/2 - 1 Mile South
DX1943	NJDEP3000285235	1/2 - 1 Mile South
DO1944	NJDEP3000286299	1/2 - 1 Mile WNW
DO1945	NJDEP3000286300	1/2 - 1 Mile WNW
DT1946	NJDEP3000276500	1/2 - 1 Mile North
DT1947	NJDEP3000280920	1/2 - 1 Mile North
DT1948	NJDEP3000280921	1/2 - 1 Mile North
DS1949	NJDEP3000285000	1/2 - 1 Mile South
DT1950	NJDEP3000276499	1/2 - 1 Mile North
DX1951	NJDEP3000284949	1/2 - 1 Mile South

GEOCHECK® - PHYSICAL SETTING SOURCE SUMMARY

STATE DATABASE WELL INFORMATION

MAP ID	WELL ID	LOCATION FROM TP
DS1952	NJDEP3000284999	1/2 - 1 Mile South
DS1953	NJDEP3000276609	1/2 - 1 Mile South
DS1954	NJDEP3000276610	1/2 - 1 Mile South
DT1955	NJDEP3000277198	1/2 - 1 Mile North
DT1956	NJDEP3000277199	1/2 - 1 Mile North
DO1957	NJDEP3000286353	1/2 - 1 Mile WNW
DO1958	NJDEP3000286354	1/2 - 1 Mile WNW
DX1959	NJDEP3000276852	1/2 - 1 Mile South
DS1960	NJDEP3000284993	1/2 - 1 Mile South
DT1961	NJDEP3000280922	1/2 - 1 Mile North
DS1962	NJDEP3000284998	1/2 - 1 Mile South
DX1963	NJDEP3000284948	1/2 - 1 Mile South
DS1964	NJDEP3000284997	1/2 - 1 Mile South
DJ1965	NJDEP3000294575	1/2 - 1 Mile NNW
DS1966	NJDEP3000284992	1/2 - 1 Mile South
DX1967	NJDEP3000276848	1/2 - 1 Mile South
DX1968	NJDEP3000276850	1/2 - 1 Mile South
EA1969	NJDEP3000292365	1/2 - 1 Mile NW
EA1970	NJDEP3000292366	1/2 - 1 Mile NW
DT1971	NJDEP3000276498	1/2 - 1 Mile North
DX1972	NJDEP3000276846	1/2 - 1 Mile South
DX1973	NJDEP3000276856	1/2 - 1 Mile South
EB1974	NJDEP3000294771	1/2 - 1 Mile NNW
DY1975	NJDEP3000282806	1/2 - 1 Mile South
DX1976	NJDEP3000276854	1/2 - 1 Mile South
EC1977	NJDEP3000313476	1/2 - 1 Mile ESE
EC1978	NJDEP3000313477	1/2 - 1 Mile ESE
EC1979	NJDEP3000307479	1/2 - 1 Mile ESE
EC1980	NJDEP3000307480	1/2 - 1 Mile ESE
EC1981	NJDEP3000313478	1/2 - 1 Mile ESE
EC1982	NJDEP3000313481	1/2 - 1 Mile ESE
EC1983	NJDEP3000313482	1/2 - 1 Mile ESE
EC1984	NJDEP3000313479	1/2 - 1 Mile ESE
EC1985	NJDEP3000313480	1/2 - 1 Mile ESE
DX1986	NJDEP3000276845	1/2 - 1 Mile South
DY1987	NJDEP3000282807	1/2 - 1 Mile South
DX1988	NJDEP3000276847	1/2 - 1 Mile South
DX1989	NJDEP3000276849	1/2 - 1 Mile South
DX1990	NJDEP3000276851	1/2 - 1 Mile South
DX1991	NJDEP3000276838	1/2 - 1 Mile South
EB1992	NJDEP3000294794	1/2 - 1 Mile NNW
DX1993	NJDEP3000276837	1/2 - 1 Mile South
EB1994	NJDEP3000294754	1/2 - 1 Mile NNW
EB1995	NJDEP3000287532	1/2 - 1 Mile NNW
DX1996	NJDEP3000276841	1/2 - 1 Mile South
EB1997	NJDEP3000294704	1/2 - 1 Mile NNW
EB1998	NJDEP3000295050	1/2 - 1 Mile NNW
DX1999	NJDEP3000276843	1/2 - 1 Mile South
DS2000	NJDEP3000284996	1/2 - 1 Mile South
DS2001	NJDEP3000284995	1/2 - 1 Mile South
DX2002	NJDEP3000276864	1/2 - 1 Mile South
DX2003	NJDEP3000284951	1/2 - 1 Mile South

GEOCHECK® - PHYSICAL SETTING SOURCE SUMMARY

STATE DATABASE WELL INFORMATION

MAP ID	WELL ID	LOCATION FROM TP
ED2004	NJMONS100020676	1/2 - 1 Mile NE
ED2005	NJMONS100020677	1/2 - 1 Mile NE
DX2006	NJDEP3000285232	1/2 - 1 Mile South
DX2007	NJDEP3000276840	1/2 - 1 Mile South
DX2008	NJDEP3000276836	1/2 - 1 Mile South
DX2009	NJDEP3000284950	1/2 - 1 Mile South
DX2010	NJDEP3000276862	1/2 - 1 Mile South
DX2011	NJDEP3000276863	1/2 - 1 Mile South
DY2012	NJDEP3000284050	1/2 - 1 Mile South
DZ2013	NJDEP3000276380	1/2 - 1 Mile WSW
DX2014	NJDEP3000276861	1/2 - 1 Mile South
DX2015	NJDEP3000279845	1/2 - 1 Mile South
DX2016	NJDEP3000280009	1/2 - 1 Mile South
DY2017	NJDEP3000284051	1/2 - 1 Mile South
DX2018	NJDEP3000276839	1/2 - 1 Mile South
DX2019	NJDEP3000276859	1/2 - 1 Mile South
DX2020	NJDEP3000285234	1/2 - 1 Mile South
DX2021	NJDEP3000285231	1/2 - 1 Mile South
DX2022	NJDEP3000276857	1/2 - 1 Mile South
DX2023	NJDEP3000276835	1/2 - 1 Mile South
EB2024	NJDEP3000287535	1/2 - 1 Mile NNW
DZ2025	NJDEP3000276379	1/2 - 1 Mile WSW
DX2026	NJDEP3000284990	1/2 - 1 Mile South
EB2027	NJDEP3000287551	1/2 - 1 Mile NNW
DX2028	NJDEP3000284991	1/2 - 1 Mile South
EA2029	NJDEP3000316836	1/2 - 1 Mile NW
EA2030	NJDEP3000316833	1/2 - 1 Mile NW
EA2031	NJDEP3000316830	1/2 - 1 Mile NW
EA2032	NJDEP3000338184	1/2 - 1 Mile NW
EA2033	NJDEP3000316842	1/2 - 1 Mile NW
EA2034	NJDEP3000316839	1/2 - 1 Mile NW
DX2035	NJDEP3000276855	1/2 - 1 Mile South
DX2036	NJDEP3000279844	1/2 - 1 Mile South
DT2037	NJDEP3000276497	1/2 - 1 Mile North
DX2038	NJDEP3000276860	1/2 - 1 Mile South
DX2039	NJDEP3000276853	1/2 - 1 Mile South
EE2040	NJDEP3000286356	1/2 - 1 Mile WNW
EE2041	NJDEP3000286357	1/2 - 1 Mile WNW
DX2042	NJDEP3000276842	1/2 - 1 Mile South
DX2043	NJDEP3000276844	1/2 - 1 Mile South
DO2044	NJDEP3000286359	1/2 - 1 Mile WNW
DO2045	NJDEP3000286360	1/2 - 1 Mile WNW
EB2046	NJDEP3000287529	1/2 - 1 Mile NNW
EB2047	NJDEP3000287545	1/2 - 1 Mile NNW
EF2048	NJDEP3000338621	1/2 - 1 Mile NW
EF2049	NJDEP3000338935	1/2 - 1 Mile NW
EF2050	NJDEP3000338936	1/2 - 1 Mile NW
EG2051	NJDEP3000286797	1/2 - 1 Mile North
EG2052	NJDEP3000286798	1/2 - 1 Mile North
DX2053	NJDEP3000276858	1/2 - 1 Mile South
EG2054	NJDEP3000286799	1/2 - 1 Mile North
EG2055	NJDEP3000286800	1/2 - 1 Mile North

GEOCHECK® - PHYSICAL SETTING SOURCE SUMMARY

STATE DATABASE WELL INFORMATION

MAP ID	WELL ID	LOCATION FROM TP
EG2056	NJDEP3000286801	1/2 - 1 Mile North
EG2057	NJDEP3000286802	1/2 - 1 Mile North
EE2058	NJDEP3000286358	1/2 - 1 Mile WNW
EG2059	NJDEP3000286803	1/2 - 1 Mile North
EG2060	NJDEP3000286804	1/2 - 1 Mile North
EE2061	NJDEP3000283133	1/2 - 1 Mile WNW
EE2062	NJDEP3000283134	1/2 - 1 Mile WNW
DX2063	NJDEP3000284246	1/2 - 1 Mile South
DX2064	NJDEP3000284247	1/2 - 1 Mile South
EH2065	NJDEP3000307362	1/2 - 1 Mile WNW
EH2066	NJDEP3000307361	1/2 - 1 Mile WNW
EH2067	NJDEP3000311427	1/2 - 1 Mile WNW
EH2068	NJDEP3000313274	1/2 - 1 Mile WNW
EH2069	NJDEP3000311428	1/2 - 1 Mile WNW
EH2070	NJDEP3000301288	1/2 - 1 Mile WNW
EH2071	NJDEP3000301287	1/2 - 1 Mile WNW
EH2072	NJDEP3000307229	1/2 - 1 Mile WNW
EH2073	NJDEP3000307360	1/2 - 1 Mile WNW
EH2074	NJDEP3000307230	1/2 - 1 Mile WNW
EH2075	NJDEP3000313275	1/2 - 1 Mile WNW
EH2076	NJDEP3000313340	1/2 - 1 Mile WNW
EH2077	NJDEP3000313339	1/2 - 1 Mile WNW
EH2078	NJDEP3000313341	1/2 - 1 Mile WNW
EH2079	NJDEP3000313343	1/2 - 1 Mile WNW
EH2080	NJDEP3000313342	1/2 - 1 Mile WNW
EH2081	NJDEP3000313277	1/2 - 1 Mile WNW
EH2082	NJDEP3000313276	1/2 - 1 Mile WNW
EH2083	NJDEP3000313278	1/2 - 1 Mile WNW
EH2084	NJDEP3000313338	1/2 - 1 Mile WNW
EH2085	NJDEP3000313279	1/2 - 1 Mile WNW
EE2086	NJDEP3000286364	1/2 - 1 Mile WNW
EE2087	NJDEP3000286361	1/2 - 1 Mile WNW
EI2088	NJDEP3000276376	1/2 - 1 Mile WSW
EI2089	NJDEP3000276375	1/2 - 1 Mile WSW
EJ2090	NJDEP3000308313	1/2 - 1 Mile NNW
EJ2091	NJDEP3000308312	1/2 - 1 Mile NNW
EJ2092	NJDEP3000308311	1/2 - 1 Mile NNW
EJ2093	NJDEP3000308354	1/2 - 1 Mile NNW
EJ2094	NJDEP3000338777	1/2 - 1 Mile NNW
EJ2095	NJDEP3000308356	1/2 - 1 Mile NNW
EJ2096	NJDEP3000308355	1/2 - 1 Mile NNW
EK2097	NJDEP3000284058	1/2 - 1 Mile SSE
DS2098	NJDEP3000284059	1/2 - 1 Mile SSE
EI2099	NJDEP3000276378	1/2 - 1 Mile WSW
EK2100	NJDEP3000284057	1/2 - 1 Mile SSE
EI2101	NJDEP3000276377	1/2 - 1 Mile WSW
ED2102	NJDEP3000312883	1/2 - 1 Mile NE
ED2103	NJDEP3000311808	1/2 - 1 Mile NE
ED2104	NJDEP3000312884	1/2 - 1 Mile NE
ED2105	NJDEP3000312886	1/2 - 1 Mile NE
ED2106	NJDEP3000312885	1/2 - 1 Mile NE
ED2107	NJDEP3000301702	1/2 - 1 Mile NE

GEOCHECK® - PHYSICAL SETTING SOURCE SUMMARY

STATE DATABASE WELL INFORMATION

MAP ID	WELL ID	LOCATION FROM TP
ED2108	NJDEP3000301701	1/2 - 1 Mile NE
ED2109	NJDEP3000311420	1/2 - 1 Mile NE
ED2110	NJDEP3000311807	1/2 - 1 Mile NE
ED2111	NJDEP3000311421	1/2 - 1 Mile NE
ED2112	NJDEP3000317465	1/2 - 1 Mile NE
ED2113	NJDEP3000317464	1/2 - 1 Mile NE
ED2114	NJDEP3000317466	1/2 - 1 Mile NE
ED2115	NJDEP3000317468	1/2 - 1 Mile NE
ED2116	NJDEP3000317467	1/2 - 1 Mile NE
ED2117	NJDEP3000312888	1/2 - 1 Mile NE
ED2118	NJDEP3000312887	1/2 - 1 Mile NE
ED2119	NJDEP3000312889	1/2 - 1 Mile NE
ED2120	NJDEP3000317463	1/2 - 1 Mile NE
ED2121	NJDEP3000312890	1/2 - 1 Mile NE
EB2122	NJDEP3000287526	1/2 - 1 Mile NNW
EL2123	NJDEP3000294702	1/2 - 1 Mile NW
EM2124	NJDEP3000309334	1/2 - 1 Mile NNE
EM2125	NJDEP3000312171	1/2 - 1 Mile NNE
EM2126	NJDEP3000312172	1/2 - 1 Mile NNE
EM2127	NJDEP3000309330	1/2 - 1 Mile NNE
EM2128	NJDEP3000309332	1/2 - 1 Mile NNE
EM2129	NJDEP3000309333	1/2 - 1 Mile NNE
EM2130	NJDEP3000328096	1/2 - 1 Mile NNE
EM2131	NJDEP3000329177	1/2 - 1 Mile NNE
EM2132	NJDEP3000329178	1/2 - 1 Mile NNE
EM2133	NJDEP3000328093	1/2 - 1 Mile NNE
EM2134	NJDEP3000328094	1/2 - 1 Mile NNE
EM2135	NJDEP3000328095	1/2 - 1 Mile NNE
EL2136	NJDEP3000294738	1/2 - 1 Mile NW
EL2137	NJDEP3000294727	1/2 - 1 Mile NW
EL2138	NJDEP3000294726	1/2 - 1 Mile NW
EL2139	NJDEP3000294729	1/2 - 1 Mile NW
EL2140	NJDEP3000294728	1/2 - 1 Mile NW
EL2141	NJDEP3000294725	1/2 - 1 Mile NW
EL2142	NJDEP3000294721	1/2 - 1 Mile NW
EL2143	NJDEP3000294720	1/2 - 1 Mile NW
EL2144	NJDEP3000294723	1/2 - 1 Mile NW
EL2145	NJDEP3000294722	1/2 - 1 Mile NW
EL2146	NJDEP3000294731	1/2 - 1 Mile NW
EL2147	NJDEP3000294739	1/2 - 1 Mile NW
EL2148	NJDEP3000294737	1/2 - 1 Mile NW
EL2149	NJDEP3000294742	1/2 - 1 Mile NW
EL2150	NJDEP3000294740	1/2 - 1 Mile NW
EL2151	NJDEP3000294736	1/2 - 1 Mile NW
EL2152	NJDEP3000294733	1/2 - 1 Mile NW
EL2153	NJDEP3000294732	1/2 - 1 Mile NW
EL2154	NJDEP3000294735	1/2 - 1 Mile NW
EL2155	NJDEP3000294734	1/2 - 1 Mile NW
EL2156	NJDEP3000294719	1/2 - 1 Mile NW
EL2157	NJDEP3000294703	1/2 - 1 Mile NW
EL2158	NJDEP3000294701	1/2 - 1 Mile NW
EL2159	NJDEP3000294706	1/2 - 1 Mile NW

GEOCHECK® - PHYSICAL SETTING SOURCE SUMMARY

STATE DATABASE WELL INFORMATION

MAP ID	WELL ID	LOCATION FROM TP
EL2160	NJDEP3000294705	1/2 - 1 Mile NW
EL2161	NJDEP3000294700	1/2 - 1 Mile NW
EL2162	NJDEP3000294573	1/2 - 1 Mile NW
EL2163	NJDEP3000294572	1/2 - 1 Mile NW
EL2164	NJDEP3000294699	1/2 - 1 Mile NW
EL2165	NJDEP3000294698	1/2 - 1 Mile NW
EL2166	NJDEP3000294707	1/2 - 1 Mile NW
EL2167	NJDEP3000294715	1/2 - 1 Mile NW
EL2168	NJDEP3000294713	1/2 - 1 Mile NW
EL2169	NJDEP3000294718	1/2 - 1 Mile NW
EL2170	NJDEP3000294716	1/2 - 1 Mile NW
EL2171	NJDEP3000294712	1/2 - 1 Mile NW
EL2172	NJDEP3000294709	1/2 - 1 Mile NW
EL2173	NJDEP3000294708	1/2 - 1 Mile NW
EL2174	NJDEP3000294711	1/2 - 1 Mile NW
EL2175	NJDEP3000294710	1/2 - 1 Mile NW
EL2176	NJDEP3000294743	1/2 - 1 Mile NW
EL2177	NJDEP3000294774	1/2 - 1 Mile NW
EL2178	NJDEP3000294773	1/2 - 1 Mile NW
EL2179	NJDEP3000294776	1/2 - 1 Mile NW
EL2180	NJDEP3000294775	1/2 - 1 Mile NW
EL2181	NJDEP3000294772	1/2 - 1 Mile NW
EL2182	NJDEP3000294768	1/2 - 1 Mile NW
EL2183	NJDEP3000294767	1/2 - 1 Mile NW
EL2184	NJDEP3000294770	1/2 - 1 Mile NW
EL2185	NJDEP3000294769	1/2 - 1 Mile NW
EL2186	NJDEP3000294777	1/2 - 1 Mile NW
EL2187	NJDEP3000296806	1/2 - 1 Mile NW
EL2188	NJDEP3000296805	1/2 - 1 Mile NW
EL2189	NJDEP3000296808	1/2 - 1 Mile NW
EL2190	NJDEP3000296807	1/2 - 1 Mile NW
EL2191	NJDEP3000296804	1/2 - 1 Mile NW
EL2192	NJDEP3000294779	1/2 - 1 Mile NW
EL2193	NJDEP3000294778	1/2 - 1 Mile NW
EL2194	NJDEP3000296803	1/2 - 1 Mile NW
EL2195	NJDEP3000294780	1/2 - 1 Mile NW
EL2196	NJDEP3000294766	1/2 - 1 Mile NW
EL2197	NJDEP3000294752	1/2 - 1 Mile NW
EL2198	NJDEP3000294751	1/2 - 1 Mile NW
EL2199	NJDEP3000294755	1/2 - 1 Mile NW
EL2200	NJDEP3000294753	1/2 - 1 Mile NW
EL2201	NJDEP3000294750	1/2 - 1 Mile NW
EL2202	NJDEP3000294747	1/2 - 1 Mile NW
EL2203	NJDEP3000294745	1/2 - 1 Mile NW
EL2204	NJDEP3000294749	1/2 - 1 Mile NW
EL2205	NJDEP3000294748	1/2 - 1 Mile NW
EL2206	NJDEP3000294756	1/2 - 1 Mile NW
EL2207	NJDEP3000294763	1/2 - 1 Mile NW
EL2208	NJDEP3000294762	1/2 - 1 Mile NW
EL2209	NJDEP3000294765	1/2 - 1 Mile NW
EL2210	NJDEP3000294764	1/2 - 1 Mile NW
EL2211	NJDEP3000294761	1/2 - 1 Mile NW

GEOCHECK® - PHYSICAL SETTING SOURCE SUMMARY

STATE DATABASE WELL INFORMATION

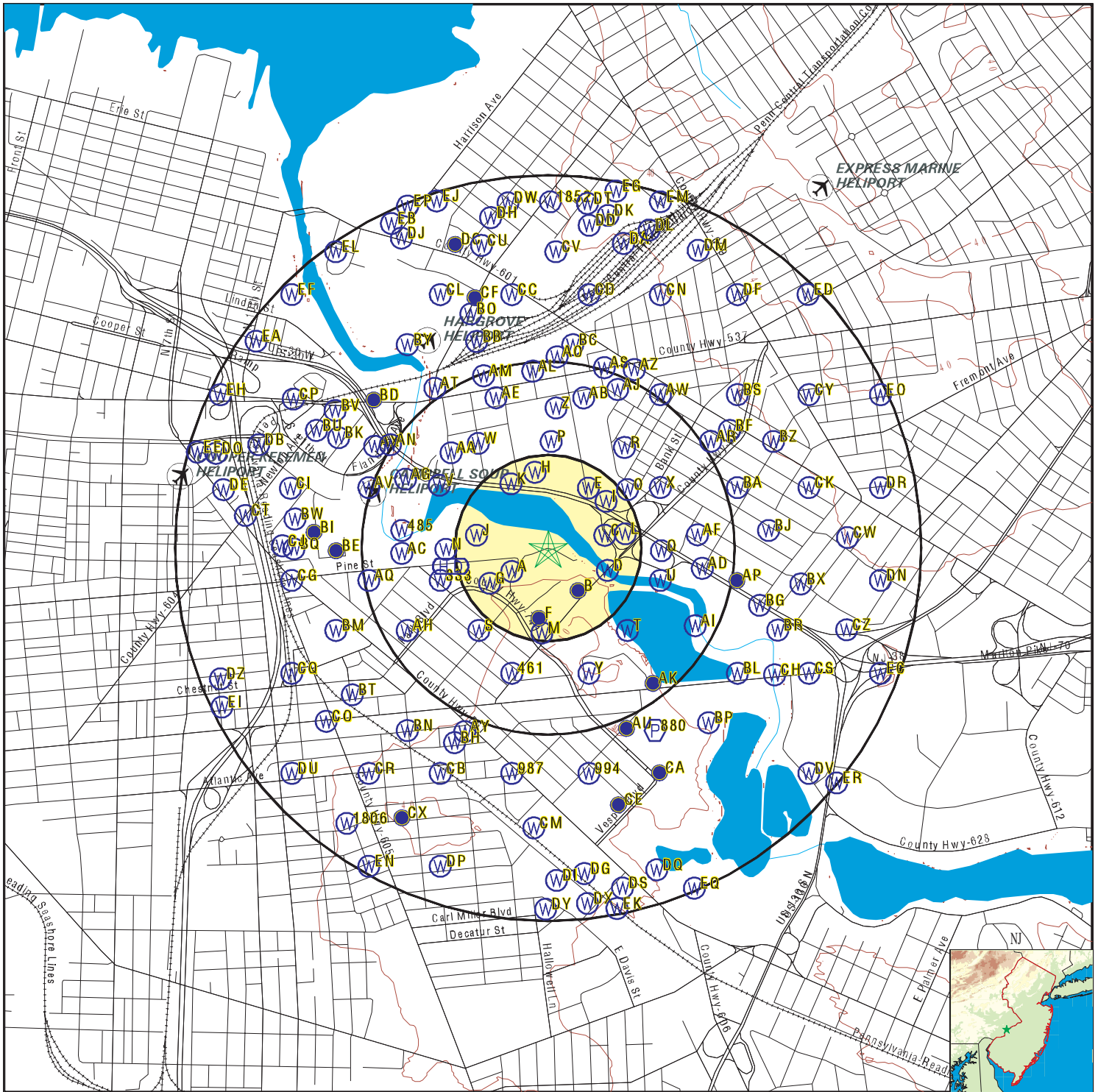
MAP ID	WELL ID	LOCATION FROM TP
EL2212	NJDEP3000294758	1/2 - 1 Mile NW
EL2213	NJDEP3000294757	1/2 - 1 Mile NW
EL2214	NJDEP3000294760	1/2 - 1 Mile NW
EL2215	NJDEP3000294759	1/2 - 1 Mile NW
EE2216	NJDEP3000286362	1/2 - 1 Mile WNW
EE2217	NJDEP3000286363	1/2 - 1 Mile WNW
EL2218	NJDEP3000294744	1/2 - 1 Mile NW
EL2219	NJDEP3000294746	1/2 - 1 Mile NW
EL2220	NJDEP3000294741	1/2 - 1 Mile NW
EL2221	NJDEP3000294697	1/2 - 1 Mile NW
EG2222	NJDEP3000275949	1/2 - 1 Mile North
EN2223	NJDEP3000314082	1/2 - 1 Mile SSW
EN2224	NJDEP3000314081	1/2 - 1 Mile SSW
EN2225	NJDEP3000314083	1/2 - 1 Mile SSW
EN2226	NJDEP3000314085	1/2 - 1 Mile SSW
EN2227	NJDEP3000314084	1/2 - 1 Mile SSW
EN2228	NJDEP3000314077	1/2 - 1 Mile SSW
EN2229	NJDEP3000314076	1/2 - 1 Mile SSW
EN2230	NJDEP3000314078	1/2 - 1 Mile SSW
EN2231	NJDEP3000314080	1/2 - 1 Mile SSW
EN2232	NJDEP3000314079	1/2 - 1 Mile SSW
EN2233	NJDEP3000314092	1/2 - 1 Mile SSW
EN2234	NJDEP3000314091	1/2 - 1 Mile SSW
EN2235	NJDEP3000314093	1/2 - 1 Mile SSW
EN2236	NJDEP3000314095	1/2 - 1 Mile SSW
EN2237	NJDEP3000314094	1/2 - 1 Mile SSW
EN2238	NJDEP3000314087	1/2 - 1 Mile SSW
EN2239	NJDEP3000314086	1/2 - 1 Mile SSW
EN2240	NJDEP3000314088	1/2 - 1 Mile SSW
EN2241	NJDEP3000314090	1/2 - 1 Mile SSW
EN2242	NJDEP3000314089	1/2 - 1 Mile SSW
EG2243	NJDEP3000285547	1/2 - 1 Mile North
EG2244	NJDEP3000284486	1/2 - 1 Mile NNE
EG2245	NJDEP3000285549	1/2 - 1 Mile North
EO2246	NJDEP3000301449	1/2 - 1 Mile ENE
EO2247	NJDEP3000301448	1/2 - 1 Mile ENE
EO2248	NJDEP3000301450	1/2 - 1 Mile ENE
EO2249	NJDEP3000301452	1/2 - 1 Mile ENE
EO2250	NJDEP3000301451	1/2 - 1 Mile ENE
EK2251	NJDEP3000285227	1/2 - 1 Mile South
EK2252	NJDEP3000282930	1/2 - 1 Mile South
EK2253	NJDEP3000276613	1/2 - 1 Mile SSE
EK2254	NJDEP3000276614	1/2 - 1 Mile SSE
EK2255	NJDEP3000282931	1/2 - 1 Mile South
EK2256	NJDEP3000284989	1/2 - 1 Mile South
EB2257	NJDEP3000287544	1/2 - 1 Mile NNW
EE2258	NJDEP3000286365	1/2 - 1 Mile WNW
EE2259	NJDEP3000286366	1/2 - 1 Mile WNW
DY2260	NJDEP3000294114	1/2 - 1 Mile South
DY2261	NJDEP3000294111	1/2 - 1 Mile South
DY2262	NJDEP3000294110	1/2 - 1 Mile South
DY2263	NJDEP3000294117	1/2 - 1 Mile South

GEOCHECK® - PHYSICAL SETTING SOURCE SUMMARY

STATE DATABASE WELL INFORMATION

MAP ID	WELL ID	LOCATION FROM TP
DY2264	NJDEP3000294116	1/2 - 1 Mile South
DY2265	NJDEP3000294115	1/2 - 1 Mile South
EK2266	NJDEP3000276607	1/2 - 1 Mile SSE
EK2267	NJDEP3000276608	1/2 - 1 Mile SSE
EG2268	NJDEP3000285548	1/2 - 1 Mile North
DX2269	NJDEP3000285230	1/2 - 1 Mile South
EB2270	NJDEP3000286609	1/2 - 1 Mile NNW
EP2271	NJDEP3000287549	1/2 - 1 Mile NNW
EP2272	NJDEP3000287550	1/2 - 1 Mile NNW
EG2273	NJDEP3000285550	1/2 - 1 Mile North
EE2274	NJDEP3000286367	1/2 - 1 Mile WNW
EQ2275	NJMONS100008666	1/2 - 1 Mile SSE
EQ2276	NJMONS100008667	1/2 - 1 Mile SSE
DX2277	NJDEP3000285229	1/2 - 1 Mile South
EJ2278	NJDEP3000287555	1/2 - 1 Mile NNW
EJ2279	NJDEP3000287556	1/2 - 1 Mile NNW
EK2280	NJDEP3000284988	1/2 - 1 Mile South
EK2281	NJDEP3000282928	1/2 - 1 Mile South
EB2282	NJDEP3000287489	1/2 - 1 Mile NNW
ER2283	NJDEP3000276344	1/2 - 1 Mile SE
ER2284	NJDEP3000276370	1/2 - 1 Mile SE

PHYSICAL SETTING SOURCE MAP - 7029461.2s



- County Boundary
- Major Roads
- Contour Lines
- Airports
- Earthquake epicenter, Richter 5 or greater
- Water Wells
- Public Water Supply Wells
- Cluster of Multiple Icons

- Groundwater Flow Direction
- Indeterminate Groundwater Flow at Location
- Groundwater Flow Varies at Location
- Closest Hydrogeological Data

SITE NAME: New Camden Park
 ADDRESS: 1698 Park Street
 Camden NJ 08103
 LAT/LONG: 39.938315 / 75.09779

CLIENT: Paulus Sokolowski & Sartor
 CONTACT: Jennifer Ngo
 INQUIRY #: 7029461.2s
 DATE: June 23, 2022 12:01 pm

GEOCHECK® - PHYSICAL SETTING SOURCE MAP FINDINGS

Map ID
 Direction
 Distance
 Elevation

Database EDR ID Number

A1
WSW
0 - 1/8 Mile
Higher

NJ WELLS NJDEP3000281355

Database:	Water Well Permit Information	Permit #:	E201310047
Well Use:	Monitoring	Activity Class:	Well Record
Date Completed:	07-22-2013	Depth (ft):	26
Capacity (gpm):	Not Reported		

A2
WSW
0 - 1/8 Mile
Higher

NJ WELLS NJDEP3000281356

Database:	Water Well Permit Information	Permit #:	E201310047
Well Use:	Monitoring	Activity Class:	Permit
Date Completed:	07-18-2013 161108	Depth (ft):	20
Capacity (gpm):	0		

B3
SSE
0 - 1/8 Mile
Higher

NJ WELLS NJDEP3000276424

Database:	Water Well Permit Information	Permit #:	E201801195
Well Use:	Monitoring	Activity Class:	Well Record
Date Completed:	03-12-2018	Depth (ft):	40
Capacity (gpm):	Not Reported		

B4
SSE
0 - 1/8 Mile
Higher

NJ WELLS NJDEP3000276425

Database:	Water Well Permit Information	Permit #:	E201801195
Well Use:	Monitoring	Activity Class:	Decommissioning
Date Completed:	07-09-2018	Depth (ft):	40
Capacity (gpm):	Not Reported		

B5
SSE
0 - 1/8 Mile
Higher

NJ WELLS NJDEP3000276426

Database:	Water Well Permit Information	Permit #:	E201801195
Well Use:	Monitoring	Activity Class:	Permit
Date Completed:	02-08-2018 154731	Depth (ft):	50
Capacity (gpm):	0		

GEOCHECK® - PHYSICAL SETTING SOURCE MAP FINDINGS

Map ID
Direction
Distance
Elevation

Database EDR ID Number

C6
East
1/8 - 1/4 Mile
Lower

NJ WELLS NJDEP3000276794

Database:	Water Well Permit Information	Permit #:	E201711521
Well Use:	Monitoring	Activity Class:	Well Record
Date Completed:	10-12-2017	Depth (ft):	15
Capacity (gpm):	Not Reported		

A7
SW
1/8 - 1/4 Mile
Higher

NJ WELLS NJDEP3000329346

Database:	Water Well Permit Information	Permit #:	3100015720
Well Use:	Test	Activity Class:	Permit
Date Completed:	05-11-1979	Depth (ft):	275
Capacity (gpm):	400		

C8
East
1/8 - 1/4 Mile
Lower

NJ WELLS NJDEP3000276795

Database:	Water Well Permit Information	Permit #:	E201711521
Well Use:	Monitoring	Activity Class:	Permit
Date Completed:	10-10-2017 112223	Depth (ft):	20
Capacity (gpm):	0		

C9
East
1/8 - 1/4 Mile
Lower

NJ WELLS NJDEP3000276796

Database:	Water Well Permit Information	Permit #:	E201711520
Well Use:	Monitoring	Activity Class:	Well Record
Date Completed:	10-12-2017	Depth (ft):	15
Capacity (gpm):	Not Reported		

B10
SE
1/8 - 1/4 Mile
Higher

NJ WELLS NJDEP3000306648

Database:	Water Well Permit Information	Permit #:	3100052297
Well Use:	Boring/Individual	Activity Class:	Well Record
Date Completed:	09-17-1997 002556	Depth (ft):	30
Capacity (gpm):	0		

GEOCHECK® - PHYSICAL SETTING SOURCE MAP FINDINGS

Map ID
Direction
Distance
Elevation

Database EDR ID Number

B11
SE
1/8 - 1/4 Mile
Higher

NJ WELLS NJDEP3000306649

Database:	Water Well Permit Information	Permit #:	3100052297
Well Use:	Boring/Individual	Activity Class:	Permit
Date Completed:	09-16-1997	Depth (ft):	30
Capacity (gpm):	0		

C12
East
1/8 - 1/4 Mile
Lower

NJ WELLS NJDEP3000276797

Database:	Water Well Permit Information	Permit #:	E201711520
Well Use:	Monitoring	Activity Class:	Permit
Date Completed:	10-10-2017 112223	Depth (ft):	20
Capacity (gpm):	0		

C13
ENE
1/8 - 1/4 Mile
Lower

NJ WELLS NJDEP3000276793

Database:	Water Well Permit Information	Permit #:	E201711522
Well Use:	Monitoring	Activity Class:	Permit
Date Completed:	10-10-2017 112223	Depth (ft):	20
Capacity (gpm):	0		

C14
ENE
1/8 - 1/4 Mile
Lower

NJ WELLS NJDEP3000276792

Database:	Water Well Permit Information	Permit #:	E201711522
Well Use:	Monitoring	Activity Class:	Well Record
Date Completed:	10-12-2017	Depth (ft):	15
Capacity (gpm):	Not Reported		

C15
East
1/8 - 1/4 Mile
Lower

NJ WELLS NJDEP3000276801

Database:	Water Well Permit Information	Permit #:	E201711518
Well Use:	Monitoring	Activity Class:	Permit
Date Completed:	10-10-2017 112223	Depth (ft):	20
Capacity (gpm):	0		

GEOCHECK® - PHYSICAL SETTING SOURCE MAP FINDINGS

Map ID
 Direction
 Distance
 Elevation

Database EDR ID Number

C16
East
1/8 - 1/4 Mile
Lower

NJ WELLS NJDEP3000276800

Database:	Water Well Permit Information	Permit #:	E201711518
Well Use:	Monitoring	Activity Class:	Well Record
Date Completed:	10-13-2017	Depth (ft):	15
Capacity (gpm):	Not Reported		

B17
SSE
1/8 - 1/4 Mile
Higher

NJ WELLS NJDEP3000276421

Database:	Water Well Permit Information	Permit #:	E201801196
Well Use:	Monitoring	Activity Class:	Well Record
Date Completed:	03-10-2018	Depth (ft):	30
Capacity (gpm):	Not Reported		

B18
SSE
1/8 - 1/4 Mile
Higher

NJ WELLS NJDEP3000276422

Database:	Water Well Permit Information	Permit #:	E201801196
Well Use:	Monitoring	Activity Class:	Decommissioning
Date Completed:	07-09-2018	Depth (ft):	30
Capacity (gpm):	Not Reported		

B19
SSE
1/8 - 1/4 Mile
Higher

NJ WELLS NJDEP3000276423

Database:	Water Well Permit Information	Permit #:	E201801196
Well Use:	Monitoring	Activity Class:	Permit
Date Completed:	02-08-2018 154731	Depth (ft):	50
Capacity (gpm):	0		

C20
East
1/8 - 1/4 Mile
Lower

NJ WELLS NJDEP3000276798

Database:	Water Well Permit Information	Permit #:	E201711519
Well Use:	Monitoring	Activity Class:	Well Record
Date Completed:	10-13-2017	Depth (ft):	16
Capacity (gpm):	Not Reported		

GEOCHECK® - PHYSICAL SETTING SOURCE MAP FINDINGS

Map ID
Direction
Distance
Elevation

Database EDR ID Number

D21
ESE
1/8 - 1/4 Mile
Lower

NJ WELLS NJDEP3000283741

Database:	Water Well Permit Information	Permit #:	E201119951
Well Use:	Boring/Individual	Activity Class:	Well Record
Date Completed:	12-17-2011	Depth (ft):	Not Reported
Capacity (gpm):	Not Reported		

D22
ESE
1/8 - 1/4 Mile
Lower

NJ WELLS NJDEP3000283742

Database:	Water Well Permit Information	Permit #:	E201119951
Well Use:	Boring/Individual	Activity Class:	Decommissioning
Date Completed:	12-17-2011	Depth (ft):	Not Reported
Capacity (gpm):	Not Reported		

D23
ESE
1/8 - 1/4 Mile
Lower

NJ WELLS NJDEP3000283743

Database:	Water Well Permit Information	Permit #:	E201119951
Well Use:	Boring/Individual	Activity Class:	Permit
Date Completed:	12-08-2011 145020	Depth (ft):	60
Capacity (gpm):	0		

C24
East
1/8 - 1/4 Mile
Lower

NJ WELLS NJDEP3000276799

Database:	Water Well Permit Information	Permit #:	E201711519
Well Use:	Monitoring	Activity Class:	Permit
Date Completed:	10-10-2017 112223	Depth (ft):	20
Capacity (gpm):	0		

D25
ESE
1/8 - 1/4 Mile
Lower

NJ WELLS NJDEP3000283735

Database:	Water Well Permit Information	Permit #:	E201119953
Well Use:	Boring/Individual	Activity Class:	Well Record
Date Completed:	12-19-2011	Depth (ft):	Not Reported
Capacity (gpm):	Not Reported		

GEOCHECK® - PHYSICAL SETTING SOURCE MAP FINDINGS

Map ID
Direction
Distance
Elevation

Database EDR ID Number

D26
ESE
1/8 - 1/4 Mile
Lower

NJ WELLS NJDEP3000283736

Database:	Water Well Permit Information	Permit #:	E201119953
Well Use:	Boring/Individual	Activity Class:	Decommissioning
Date Completed:	12-19-2011	Depth (ft):	Not Reported
Capacity (gpm):	Not Reported		

D27
ESE
1/8 - 1/4 Mile
Lower

NJ WELLS NJDEP3000283737

Database:	Water Well Permit Information	Permit #:	E201119953
Well Use:	Boring/Individual	Activity Class:	Permit
Date Completed:	12-08-2011 145020	Depth (ft):	60
Capacity (gpm):	0		

C28
ENE
1/8 - 1/4 Mile
Lower

NJ WELLS NJDEP3000285032

Database:	Water Well Permit Information	Permit #:	P201016486
Well Use:	Monitoring	Activity Class:	Well Record
Date Completed:	12-20-2010	Depth (ft):	15
Capacity (gpm):	0		

C29
ENE
1/8 - 1/4 Mile
Lower

NJ WELLS NJDEP3000285033

Database:	Water Well Permit Information	Permit #:	P201016486
Well Use:	Monitoring	Activity Class:	Permit
Date Completed:	12-16-2010 093749	Depth (ft):	25
Capacity (gpm):	0		

D30
SE
1/8 - 1/4 Mile
Higher

NJ WELLS NJDEP3000281969

Database:	Water Well Permit Information	Permit #:	E201301201
Well Use:	Inclinometer	Activity Class:	Well Record
Date Completed:	02-28-2013	Depth (ft):	34
Capacity (gpm):	Not Reported		

GEOCHECK® - PHYSICAL SETTING SOURCE MAP FINDINGS

Map ID
 Direction
 Distance
 Elevation

Database EDR ID Number

D31
SE
1/8 - 1/4 Mile
Higher

NJ WELLS NJDEP3000281970

Database:	Water Well Permit Information	Permit #:	E201301201
Well Use:	Inclinometer	Activity Class:	Decommissioning
Date Completed:	12-05-2013	Depth (ft):	34
Capacity (gpm):	Not Reported		

D32
SE
1/8 - 1/4 Mile
Higher

NJ WELLS NJDEP3000281971

Database:	Water Well Permit Information	Permit #:	E201301201
Well Use:	Inclinometer	Activity Class:	Permit
Date Completed:	01-28-2013 155434	Depth (ft):	55
Capacity (gpm):	0		

B33
SE
1/8 - 1/4 Mile
Higher

FED USGS USGS40000812924

Organization ID:	USGS-NJ		
Organization Name:	USGS New Jersey Water Science Center		
Monitor Location:	070541-- TW-8-79	Type:	Well
Description:	Not Reported	HUC:	02040202
Drainage Area:	Not Reported	Drainage Area Units:	Not Reported
Contrib Drainage Area:	Not Reported	Contrib Drainage Area Units:	Not Reported
Aquifer:	Northern Atlantic Coastal Plain aquifer system		
Formation Type:	Magothy-Raritan-Potomac Aquifer System, Lower Aquifer		
Aquifer Type:	Confined single aquifer	Construction Date:	19790000
Well Depth:	255	Well Depth Units:	ft
Well Hole Depth:	Not Reported	Well Hole Depth Units:	Not Reported

Ground water levels, Number of Measurements:	9	Level reading date:	2003-11-12
Feet below surface:	33.82	Feet to sea level:	Not Reported
Note:	Not Reported		

Level reading date:	2001-04-18	Feet below surface:	37.91
Feet to sea level:	Not Reported		
Note:	A nearby site that taps the same aquifer was being pumped.		

Level reading date:	1998-11-05	Feet below surface:	38.78
Feet to sea level:	Not Reported	Note:	Not Reported

Level reading date:	1998-03-25	Feet below surface:	36.58
Feet to sea level:	Not Reported		
Note:	A nearby site that taps the same aquifer was being pumped.		

Level reading date:	1993-11-01	Feet below surface:	45.57
Feet to sea level:	Not Reported	Note:	Not Reported

GEOCHECK® - PHYSICAL SETTING SOURCE MAP FINDINGS

Level reading date:	1988-11-04	Feet below surface:	50.70
Feet to sea level:	Not Reported	Note:	Not Reported
Level reading date:	1986-09-05	Feet below surface:	56.34
Feet to sea level:	Not Reported	Note:	Not Reported
Level reading date:	1984-11-26	Feet below surface:	50.61
Feet to sea level:	Not Reported	Note:	Not Reported
Level reading date:	1983-11-21	Feet below surface:	53.88
Feet to sea level:	Not Reported	Note:	Not Reported

**E34
NNE
1/8 - 1/4 Mile
Higher**

NJ WELLS NJDEP3000303249

Database:	Water Well Permit Information	Permit #:	3100058104
Well Use:	Monitoring	Activity Class:	Decommissioning
Date Completed:	08-29-2018	Depth (ft):	12
Capacity (gpm):	Not Reported		

**C35
East
1/8 - 1/4 Mile
Lower**

NJ WELLS NJDEP3000285031

Database:	Water Well Permit Information	Permit #:	P201016487
Well Use:	Monitoring	Activity Class:	Permit
Date Completed:	12-16-2010 093749	Depth (ft):	25
Capacity (gpm):	0		

**D36
ESE
1/8 - 1/4 Mile
Lower**

NJ WELLS NJDEP3000283738

Database:	Water Well Permit Information	Permit #:	E201119952
Well Use:	Boring/Individual	Activity Class:	Well Record
Date Completed:	12-16-2011	Depth (ft):	Not Reported
Capacity (gpm):	Not Reported		

**D37
ESE
1/8 - 1/4 Mile
Lower**

NJ WELLS NJDEP3000283739

Database:	Water Well Permit Information	Permit #:	E201119952
Well Use:	Boring/Individual	Activity Class:	Decommissioning
Date Completed:	12-16-2011	Depth (ft):	Not Reported
Capacity (gpm):	Not Reported		

GEOCHECK® - PHYSICAL SETTING SOURCE MAP FINDINGS

Map ID
Direction
Distance
Elevation

Database EDR ID Number

D38
ESE
1/8 - 1/4 Mile
Lower

NJ WELLS NJDEP3000283740

Database:	Water Well Permit Information	Permit #:	E201119952
Well Use:	Boring/Individual	Activity Class:	Permit
Date Completed:	12-08-2011 145020	Depth (ft):	60
Capacity (gpm):	0		

D39
ESE
1/8 - 1/4 Mile
Lower

NJ WELLS NJDEP3000283732

Database:	Water Well Permit Information	Permit #:	E201119954
Well Use:	Boring/Individual	Activity Class:	Well Record
Date Completed:	12-18-2011	Depth (ft):	Not Reported
Capacity (gpm):	Not Reported		

D40
ESE
1/8 - 1/4 Mile
Lower

NJ WELLS NJDEP3000283733

Database:	Water Well Permit Information	Permit #:	E201119954
Well Use:	Boring/Individual	Activity Class:	Decommissioning
Date Completed:	12-18-2011	Depth (ft):	Not Reported
Capacity (gpm):	Not Reported		

D41
ESE
1/8 - 1/4 Mile
Lower

NJ WELLS NJDEP3000283734

Database:	Water Well Permit Information	Permit #:	E201119954
Well Use:	Boring/Individual	Activity Class:	Permit
Date Completed:	12-08-2011 145020	Depth (ft):	60
Capacity (gpm):	0		

C42
East
1/8 - 1/4 Mile
Lower

NJ WELLS NJDEP3000285030

Database:	Water Well Permit Information	Permit #:	P201016487
Well Use:	Monitoring	Activity Class:	Well Record
Date Completed:	12-20-2010	Depth (ft):	15
Capacity (gpm):	0		

GEOCHECK® - PHYSICAL SETTING SOURCE MAP FINDINGS

Map ID
Direction
Distance
Elevation

Database EDR ID Number

E43
NNE
1/8 - 1/4 Mile
Higher

NJ WELLS NJDEP3000303252

Database:	Water Well Permit Information	Permit #:	3100058103
Well Use:	Monitoring	Activity Class:	Decommissioning
Date Completed:	08-29-2018	Depth (ft):	12
Capacity (gpm):	Not Reported		

D44
ESE
1/8 - 1/4 Mile
Lower

NJ WELLS NJDEP3000283729

Database:	Water Well Permit Information	Permit #:	E201119955
Well Use:	Boring/Individual	Activity Class:	Well Record
Date Completed:	12-19-2011	Depth (ft):	Not Reported
Capacity (gpm):	Not Reported		

D45
ESE
1/8 - 1/4 Mile
Lower

NJ WELLS NJDEP3000283730

Database:	Water Well Permit Information	Permit #:	E201119955
Well Use:	Boring/Individual	Activity Class:	Decommissioning
Date Completed:	12-19-2011	Depth (ft):	Not Reported
Capacity (gpm):	Not Reported		

D46
ESE
1/8 - 1/4 Mile
Lower

NJ WELLS NJDEP3000283731

Database:	Water Well Permit Information	Permit #:	E201119955
Well Use:	Boring/Individual	Activity Class:	Permit
Date Completed:	12-08-2011 145020	Depth (ft):	60
Capacity (gpm):	0		

C47
ENE
1/8 - 1/4 Mile
Lower

NJ WELLS NJDEP3000280210

Database:	Water Well Permit Information	Permit #:	E201410958
Well Use:	Monitoring	Activity Class:	Well Record
Date Completed:	08-25-2014	Depth (ft):	15
Capacity (gpm):	Not Reported		

GEOCHECK® - PHYSICAL SETTING SOURCE MAP FINDINGS

Map ID
 Direction
 Distance
 Elevation

Database EDR ID Number

C48
ENE
1/8 - 1/4 Mile
Lower

NJ WELLS NJDEP3000280211

Database:	Water Well Permit Information	Permit #:	E201410958
Well Use:	Monitoring	Activity Class:	Permit
Date Completed:	08-18-2014 132247	Depth (ft):	15
Capacity (gpm):	0		

F49
SSW
1/8 - 1/4 Mile
Higher

NJ WELLS NJDEP3000276427

Database:	Water Well Permit Information	Permit #:	E201801194
Well Use:	Monitoring	Activity Class:	Well Record
Date Completed:	03-18-2018	Depth (ft):	50
Capacity (gpm):	Not Reported		

F50
SSW
1/8 - 1/4 Mile
Higher

NJ WELLS NJDEP3000276428

Database:	Water Well Permit Information	Permit #:	E201801194
Well Use:	Monitoring	Activity Class:	Permit
Date Completed:	02-08-2018 154731	Depth (ft):	50
Capacity (gpm):	0		

E51
North
1/8 - 1/4 Mile
Higher

NJ WELLS NJDEP3000303212

Database:	Water Well Permit Information	Permit #:	3100058146
Well Use:	Monitoring	Activity Class:	Decommissioning
Date Completed:	08-29-2018	Depth (ft):	15
Capacity (gpm):	Not Reported		

D52
ESE
1/8 - 1/4 Mile
Lower

NJ WELLS NJDEP3000283723

Database:	Water Well Permit Information	Permit #:	E201119957
Well Use:	Boring/Individual	Activity Class:	Well Record
Date Completed:	12-18-2011	Depth (ft):	Not Reported
Capacity (gpm):	Not Reported		

GEOCHECK® - PHYSICAL SETTING SOURCE MAP FINDINGS

Map ID
Direction
Distance
Elevation

Database EDR ID Number

D53
ESE
1/8 - 1/4 Mile
Lower

NJ WELLS NJDEP3000283724

Database:	Water Well Permit Information	Permit #:	E201119957
Well Use:	Boring/Individual	Activity Class:	Decommissioning
Date Completed:	12-18-2011	Depth (ft):	Not Reported
Capacity (gpm):	Not Reported		

D54
ESE
1/8 - 1/4 Mile
Lower

NJ WELLS NJDEP3000283725

Database:	Water Well Permit Information	Permit #:	E201119957
Well Use:	Boring/Individual	Activity Class:	Permit
Date Completed:	12-08-2011 145020	Depth (ft):	60
Capacity (gpm):	0		

E55
NNE
1/8 - 1/4 Mile
Lower

NJ WELLS NJDEP3000303246

Database:	Water Well Permit Information	Permit #:	3100058105
Well Use:	Monitoring	Activity Class:	Decommissioning
Date Completed:	08-29-2018	Depth (ft):	12
Capacity (gpm):	Not Reported		

D56
ESE
1/8 - 1/4 Mile
Lower

NJ WELLS NJDEP3000283726

Database:	Water Well Permit Information	Permit #:	E201119956
Well Use:	Boring/Individual	Activity Class:	Well Record
Date Completed:	12-21-2011	Depth (ft):	Not Reported
Capacity (gpm):	Not Reported		

D57
ESE
1/8 - 1/4 Mile
Lower

NJ WELLS NJDEP3000283727

Database:	Water Well Permit Information	Permit #:	E201119956
Well Use:	Boring/Individual	Activity Class:	Decommissioning
Date Completed:	12-21-2011	Depth (ft):	Not Reported
Capacity (gpm):	Not Reported		

GEOCHECK® - PHYSICAL SETTING SOURCE MAP FINDINGS

Map ID
Direction
Distance
Elevation

Database EDR ID Number

D58
ESE
1/8 - 1/4 Mile
Lower

NJ WELLS NJDEP3000283728

Database:	Water Well Permit Information	Permit #:	E201119956
Well Use:	Boring/Individual	Activity Class:	Permit
Date Completed:	12-08-2011 145020	Depth (ft):	60
Capacity (gpm):	0		

E59
NNE
1/8 - 1/4 Mile
Higher

NJ WELLS NJDEP3000303243

Database:	Water Well Permit Information	Permit #:	3100058106
Well Use:	Monitoring	Activity Class:	Decommissioning
Date Completed:	08-29-2018	Depth (ft):	12
Capacity (gpm):	Not Reported		

D60
ESE
1/8 - 1/4 Mile
Lower

NJ WELLS NJDEP3000281966

Database:	Water Well Permit Information	Permit #:	E201301202
Well Use:	Inclinometer	Activity Class:	Well Record
Date Completed:	02-04-2013	Depth (ft):	55
Capacity (gpm):	Not Reported		

D61
ESE
1/8 - 1/4 Mile
Lower

NJ WELLS NJDEP3000281967

Database:	Water Well Permit Information	Permit #:	E201301202
Well Use:	Inclinometer	Activity Class:	Decommissioning
Date Completed:	12-05-2013	Depth (ft):	55
Capacity (gpm):	Not Reported		

D62
ESE
1/8 - 1/4 Mile
Lower

NJ WELLS NJDEP3000281968

Database:	Water Well Permit Information	Permit #:	E201301202
Well Use:	Inclinometer	Activity Class:	Permit
Date Completed:	01-28-2013 155434	Depth (ft):	55
Capacity (gpm):	0		

GEOCHECK® - PHYSICAL SETTING SOURCE MAP FINDINGS

Map ID
Direction
Distance
Elevation

Database EDR ID Number

D63
ESE
1/8 - 1/4 Mile
Lower

NJ WELLS NJDEP3000283720

Database:	Water Well Permit Information	Permit #:	E201119958
Well Use:	Boring/Individual	Activity Class:	Well Record
Date Completed:	12-17-2011	Depth (ft):	Not Reported
Capacity (gpm):	Not Reported		

D64
ESE
1/8 - 1/4 Mile
Lower

NJ WELLS NJDEP3000283721

Database:	Water Well Permit Information	Permit #:	E201119958
Well Use:	Boring/Individual	Activity Class:	Decommissioning
Date Completed:	12-17-2011	Depth (ft):	Not Reported
Capacity (gpm):	Not Reported		

D65
ESE
1/8 - 1/4 Mile
Lower

NJ WELLS NJDEP3000283722

Database:	Water Well Permit Information	Permit #:	E201119958
Well Use:	Boring/Individual	Activity Class:	Permit
Date Completed:	12-08-2011 145020	Depth (ft):	60
Capacity (gpm):	0		

C66
ENE
1/8 - 1/4 Mile
Lower

NJ WELLS NJDEP3000285034

Database:	Water Well Permit Information	Permit #:	P201016485
Well Use:	Monitoring	Activity Class:	Well Record
Date Completed:	12-22-2010	Depth (ft):	15
Capacity (gpm):	0		

C67
ENE
1/8 - 1/4 Mile
Lower

NJ WELLS NJDEP3000285035

Database:	Water Well Permit Information	Permit #:	P201016485
Well Use:	Monitoring	Activity Class:	Permit
Date Completed:	12-16-2010 093749	Depth (ft):	25
Capacity (gpm):	0		

GEOCHECK® - PHYSICAL SETTING SOURCE MAP FINDINGS

Map ID
Direction
Distance
Elevation

Database EDR ID Number

G68
WSW
1/8 - 1/4 Mile
Higher

NJ WELLS NJDEP3000278058

Database:	Water Well Permit Information	Permit #:	E201611467
Well Use:	Monitoring	Activity Class:	Well Record
Date Completed:	10-15-2016	Depth (ft):	31
Capacity (gpm):	Not Reported		

G69
WSW
1/8 - 1/4 Mile
Higher

NJ WELLS NJDEP3000278059

Database:	Water Well Permit Information	Permit #:	E201611467
Well Use:	Monitoring	Activity Class:	Permit
Date Completed:	09-21-2016 155333	Depth (ft):	30
Capacity (gpm):	0		

H70
North
1/8 - 1/4 Mile
Higher

NJ WELLS NJDEP3000280204

Database:	Water Well Permit Information	Permit #:	E201410965
Well Use:	Monitoring	Activity Class:	Well Record
Date Completed:	08-26-2014	Depth (ft):	10
Capacity (gpm):	Not Reported		

H71
North
1/8 - 1/4 Mile
Higher

NJ WELLS NJDEP3000280205

Database:	Water Well Permit Information	Permit #:	E201410965
Well Use:	Monitoring	Activity Class:	Permit
Date Completed:	08-18-2014 145011	Depth (ft):	15
Capacity (gpm):	0		

H72
North
1/8 - 1/4 Mile
Higher

NJ WELLS NJDEP3000276100

Database:	Water Well Permit Information	Permit #:	E201806627
Well Use:	Monitoring	Activity Class:	Well Record
Date Completed:	07-20-2018	Depth (ft):	12
Capacity (gpm):	Not Reported		

GEOCHECK® - PHYSICAL SETTING SOURCE MAP FINDINGS

Map ID
 Direction
 Distance
 Elevation

Database EDR ID Number

H73
North
1/8 - 1/4 Mile
Higher

NJ WELLS NJDEP3000276101

Database:	Water Well Permit Information	Permit #:	E201806627
Well Use:	Monitoring	Activity Class:	Permit
Date Completed:	07-10-2018 131230	Depth (ft):	15
Capacity (gpm):	0		

I74
NE
1/8 - 1/4 Mile
Lower

NJ WELLS NJDEP3000278951

Database:	Water Well Permit Information	Permit #:	E201513821
Well Use:	Air Sparge	Activity Class:	Well Record
Date Completed:	11-30-2015	Depth (ft):	14
Capacity (gpm):	Not Reported		

J75
West
1/8 - 1/4 Mile
Higher

NJ WELLS NJDEP3000298951

Database:	Water Well Permit Information	Permit #:	3100065799
Well Use:	Boring/Individual	Activity Class:	Permit
Date Completed:	04-30-2003 151207	Depth (ft):	100
Capacity (gpm):	0		

J76
West
1/8 - 1/4 Mile
Higher

NJ WELLS NJDEP3000298950

Database:	Water Well Permit Information	Permit #:	3100065799
Well Use:	Boring/Individual	Activity Class:	Well Record
Date Completed:	05-15-2003	Depth (ft):	70
Capacity (gpm):	0		

J77
West
1/8 - 1/4 Mile
Higher

NJ WELLS NJDEP3000298953

Database:	Water Well Permit Information	Permit #:	3100065798
Well Use:	Boring/Individual	Activity Class:	Permit
Date Completed:	04-30-2003 151207	Depth (ft):	100
Capacity (gpm):	0		

GEOCHECK® - PHYSICAL SETTING SOURCE MAP FINDINGS

Map ID
 Direction
 Distance
 Elevation

Database EDR ID Number

J78
West
1/8 - 1/4 Mile
Higher

NJ WELLS NJDEP3000298952

Database:	Water Well Permit Information	Permit #:	3100065798
Well Use:	Boring/Individual	Activity Class:	Well Record
Date Completed:	05-27-2003	Depth (ft):	79
Capacity (gpm):	0		

J79
West
1/8 - 1/4 Mile
Higher

NJ WELLS NJDEP3000298947

Database:	Water Well Permit Information	Permit #:	3100065801
Well Use:	Boring/Individual	Activity Class:	Permit
Date Completed:	04-30-2003 151207	Depth (ft):	100
Capacity (gpm):	0		

J80
West
1/8 - 1/4 Mile
Higher

NJ WELLS NJDEP3000298946

Database:	Water Well Permit Information	Permit #:	3100065801
Well Use:	Boring/Individual	Activity Class:	Well Record
Date Completed:	05-23-2003	Depth (ft):	80
Capacity (gpm):	0		

J81
West
1/8 - 1/4 Mile
Higher

NJ WELLS NJDEP3000298949

Database:	Water Well Permit Information	Permit #:	3100065800
Well Use:	Boring/Individual	Activity Class:	Permit
Date Completed:	04-30-2003 151207	Depth (ft):	100
Capacity (gpm):	0		

J82
West
1/8 - 1/4 Mile
Higher

NJ WELLS NJDEP3000298948

Database:	Water Well Permit Information	Permit #:	3100065800
Well Use:	Boring/Individual	Activity Class:	Well Record
Date Completed:	05-14-2003	Depth (ft):	60
Capacity (gpm):	0		

GEOCHECK® - PHYSICAL SETTING SOURCE MAP FINDINGS

Map ID
Direction
Distance
Elevation

Database EDR ID Number

J83
West
1/8 - 1/4 Mile
Higher

NJ WELLS NJDEP3000298959

Database:	Water Well Permit Information	Permit #:	3100065795
Well Use:	Boring/Individual	Activity Class:	Permit
Date Completed:	04-30-2003 151207	Depth (ft):	100
Capacity (gpm):	0		

J84
West
1/8 - 1/4 Mile
Higher

NJ WELLS NJDEP3000298958

Database:	Water Well Permit Information	Permit #:	3100065795
Well Use:	Boring/Individual	Activity Class:	Well Record
Date Completed:	05-22-2003	Depth (ft):	85
Capacity (gpm):	0		

J85
West
1/8 - 1/4 Mile
Higher

NJ WELLS NJDEP3000298961

Database:	Water Well Permit Information	Permit #:	3100065794
Well Use:	Boring/Individual	Activity Class:	Permit
Date Completed:	04-30-2003 151207	Depth (ft):	100
Capacity (gpm):	0		

J86
West
1/8 - 1/4 Mile
Higher

NJ WELLS NJDEP3000298960

Database:	Water Well Permit Information	Permit #:	3100065794
Well Use:	Boring/Individual	Activity Class:	Well Record
Date Completed:	06-02-2003	Depth (ft):	80
Capacity (gpm):	0		

J87
West
1/8 - 1/4 Mile
Higher

NJ WELLS NJDEP3000298955

Database:	Water Well Permit Information	Permit #:	3100065797
Well Use:	Boring/Individual	Activity Class:	Permit
Date Completed:	04-30-2003 151207	Depth (ft):	100
Capacity (gpm):	0		

GEOCHECK® - PHYSICAL SETTING SOURCE MAP FINDINGS

Map ID
Direction
Distance
Elevation

Database EDR ID Number

J88
West
1/8 - 1/4 Mile
Higher

NJ WELLS NJDEP3000298954

Database:	Water Well Permit Information	Permit #:	3100065797
Well Use:	Boring/Individual	Activity Class:	Well Record
Date Completed:	05-19-2003	Depth (ft):	90
Capacity (gpm):	0		

J89
West
1/8 - 1/4 Mile
Higher

NJ WELLS NJDEP3000298957

Database:	Water Well Permit Information	Permit #:	3100065796
Well Use:	Boring/Individual	Activity Class:	Permit
Date Completed:	04-30-2003 151207	Depth (ft):	100
Capacity (gpm):	0		

J90
West
1/8 - 1/4 Mile
Higher

NJ WELLS NJDEP3000298956

Database:	Water Well Permit Information	Permit #:	3100065796
Well Use:	Boring/Individual	Activity Class:	Well Record
Date Completed:	05-28-2003	Depth (ft):	85
Capacity (gpm):	0		

I91
NE
1/8 - 1/4 Mile
Lower

NJ WELLS NJDEP3000278952

Database:	Water Well Permit Information	Permit #:	E201513821
Well Use:	Air Sparge	Activity Class:	Permit
Date Completed:	11-16-2015 152938	Depth (ft):	15
Capacity (gpm):	0		

I92
NE
1/8 - 1/4 Mile
Lower

NJ WELLS NJDEP3000278950

Database:	Water Well Permit Information	Permit #:	E201513822
Well Use:	Air Sparge	Activity Class:	Permit
Date Completed:	11-16-2015 152938	Depth (ft):	15
Capacity (gpm):	0		

GEOCHECK® - PHYSICAL SETTING SOURCE MAP FINDINGS

Map ID
 Direction
 Distance
 Elevation

Database EDR ID Number

K93
NNW
1/8 - 1/4 Mile
Higher

NJ WELLS NJDEP3000305317

Database:	Water Well Permit Information	Permit #:	3100054469
Well Use:	Monitoring	Activity Class:	Permit
Date Completed:	09-28-1998	Depth (ft):	22
Capacity (gpm):	0		

K94
NNW
1/8 - 1/4 Mile
Higher

NJ WELLS NJDEP3000305316

Database:	Water Well Permit Information	Permit #:	3100054469
Well Use:	Monitoring	Activity Class:	Well Record
Date Completed:	10-09-1998 212929	Depth (ft):	12
Capacity (gpm):	Not Reported		

K95
NNW
1/8 - 1/4 Mile
Higher

NJ WELLS NJDEP3000305315

Database:	Water Well Permit Information	Permit #:	3100054470
Well Use:	Monitoring	Activity Class:	Permit
Date Completed:	09-28-1998	Depth (ft):	22
Capacity (gpm):	0		

K96
NNW
1/8 - 1/4 Mile
Higher

NJ WELLS NJDEP3000305318

Database:	Water Well Permit Information	Permit #:	3100054468
Well Use:	Gas Vent Extraction	Activity Class:	Well Record
Date Completed:	10-09-1998 013959	Depth (ft):	6
Capacity (gpm):	Not Reported		

K97
NNW
1/8 - 1/4 Mile
Higher

NJ WELLS NJDEP3000305321

Database:	Water Well Permit Information	Permit #:	3100054467
Well Use:	Gas Vent Extraction	Activity Class:	Permit
Date Completed:	09-28-1998	Depth (ft):	20
Capacity (gpm):	0		

GEOCHECK® - PHYSICAL SETTING SOURCE MAP FINDINGS

Map ID
 Direction
 Distance
 Elevation

Database EDR ID Number

K98
NNW
1/8 - 1/4 Mile
Higher

NJ WELLS NJDEP3000305320

Database:	Water Well Permit Information	Permit #:	3100054467
Well Use:	Gas Vent Extraction	Activity Class:	Well Record
Date Completed:	10-09-1998 212926	Depth (ft):	6
Capacity (gpm):	Not Reported		

K99
NNW
1/8 - 1/4 Mile
Higher

NJ WELLS NJDEP3000305319

Database:	Water Well Permit Information	Permit #:	3100054468
Well Use:	Gas Vent Extraction	Activity Class:	Permit
Date Completed:	09-28-1998	Depth (ft):	20
Capacity (gpm):	0		

K100
NNW
1/8 - 1/4 Mile
Higher

NJ WELLS NJDEP3000303820

Database:	Water Well Permit Information	Permit #:	3100057298
Well Use:	Monitoring	Activity Class:	Well Record
Date Completed:	12-21-1999 153730	Depth (ft):	13
Capacity (gpm):	0		

K101
NNW
1/8 - 1/4 Mile
Higher

NJ WELLS NJDEP3000303819

Database:	Water Well Permit Information	Permit #:	3100057299
Well Use:	Monitoring	Activity Class:	Permit
Date Completed:	12-07-1999	Depth (ft):	15
Capacity (gpm):	0		

K102
NNW
1/8 - 1/4 Mile
Higher

NJ WELLS NJDEP3000303818

Database:	Water Well Permit Information	Permit #:	3100057299
Well Use:	Monitoring	Activity Class:	Well Record
Date Completed:	12-21-1999 153733	Depth (ft):	14
Capacity (gpm):	0		

GEOCHECK® - PHYSICAL SETTING SOURCE MAP FINDINGS

Map ID
 Direction
 Distance
 Elevation

Database EDR ID Number

K103
NNW
1/8 - 1/4 Mile
Higher

NJ WELLS NJDEP3000303821

Database:	Water Well Permit Information	Permit #:	3100057298
Well Use:	Monitoring	Activity Class:	Permit
Date Completed:	12-07-1999	Depth (ft):	15
Capacity (gpm):	0		

K104
NNW
1/8 - 1/4 Mile
Higher

NJ WELLS NJDEP3000305314

Database:	Water Well Permit Information	Permit #:	3100054470
Well Use:	Monitoring	Activity Class:	Well Record
Date Completed:	10-09-1998 212934	Depth (ft):	12
Capacity (gpm):	Not Reported		

K105
NNW
1/8 - 1/4 Mile
Higher

NJ WELLS NJDEP3000303823

Database:	Water Well Permit Information	Permit #:	3100057297
Well Use:	Monitoring	Activity Class:	Permit
Date Completed:	12-07-1999	Depth (ft):	15
Capacity (gpm):	0		

K106
NNW
1/8 - 1/4 Mile
Higher

NJ WELLS NJDEP3000303822

Database:	Water Well Permit Information	Permit #:	3100057297
Well Use:	Monitoring	Activity Class:	Well Record
Date Completed:	12-21-1999 153728	Depth (ft):	15
Capacity (gpm):	0		

K107
NNW
1/8 - 1/4 Mile
Higher

NJ WELLS NJDEP3000316686

Database:	Water Well Permit Information	Permit #:	3100037989
Well Use:	Monitoring	Activity Class:	Permit
Date Completed:	11-12-1991	Depth (ft):	20
Capacity (gpm):	Not Reported		

GEOCHECK® - PHYSICAL SETTING SOURCE MAP FINDINGS

Map ID
Direction
Distance
Elevation

Database EDR ID Number

K108
NNW
1/8 - 1/4 Mile
Higher

NJ WELLS NJDEP3000316685

Database:	Water Well Permit Information	Permit #:	3100037989
Well Use:	Monitoring	Activity Class:	Well Record
Date Completed:	11-20-1991 151854	Depth (ft):	12
Capacity (gpm):	Not Reported		

K109
NNW
1/8 - 1/4 Mile
Higher

NJ WELLS NJDEP3000316684

Database:	Water Well Permit Information	Permit #:	3100037990
Well Use:	Monitoring	Activity Class:	Permit
Date Completed:	11-12-1991	Depth (ft):	20
Capacity (gpm):	Not Reported		

K110
NNW
1/8 - 1/4 Mile
Higher

NJ WELLS NJDEP3000316687

Database:	Water Well Permit Information	Permit #:	3100037988
Well Use:	Monitoring	Activity Class:	Well Record
Date Completed:	11-20-1991 151852	Depth (ft):	14
Capacity (gpm):	Not Reported		

K111
NNW
1/8 - 1/4 Mile
Higher

NJ WELLS NJDEP3000338824

Database:	Water Well Permit Information	Permit #:	3100000135
Well Use:	Public Non-Community	Activity Class:	Permit
Date Completed:	06-21-1950	Depth (ft):	800
Capacity (gpm):	Not Reported		

K112
NNW
1/8 - 1/4 Mile
Higher

NJ WELLS NJDEP3000338823

Database:	Water Well Permit Information	Permit #:	3100000135
Well Use:	Public Non-Community	Activity Class:	Well Record
Date Completed:	08-28-1950 165326	Depth (ft):	217
Capacity (gpm):	800		

GEOCHECK® - PHYSICAL SETTING SOURCE MAP FINDINGS

Map ID
Direction
Distance
Elevation

Database EDR ID Number

K113
NNW
1/8 - 1/4 Mile
Higher

NJ WELLS NJDEP3000316688

Database:	Water Well Permit Information	Permit #:	3100037988
Well Use:	Monitoring	Activity Class:	Permit
Date Completed:	11-12-1991	Depth (ft):	20
Capacity (gpm):	Not Reported		

K114
NNW
1/8 - 1/4 Mile
Higher

NJ WELLS NJDEP3000315327

Database:	Water Well Permit Information	Permit #:	3100039814
Well Use:	Boring/Individual	Activity Class:	Well Record
Date Completed:	08-07-1992 183953	Depth (ft):	40
Capacity (gpm):	Not Reported		

K115
NNW
1/8 - 1/4 Mile
Higher

NJ WELLS NJDEP3000315326

Database:	Water Well Permit Information	Permit #:	3100039815
Well Use:	Boring/Individual	Activity Class:	Permit
Date Completed:	08-06-1992	Depth (ft):	50
Capacity (gpm):	Not Reported		

K116
NNW
1/8 - 1/4 Mile
Higher

NJ WELLS NJDEP3000315325

Database:	Water Well Permit Information	Permit #:	3100039815
Well Use:	Boring/Individual	Activity Class:	Well Record
Date Completed:	08-07-1992 183955	Depth (ft):	40
Capacity (gpm):	Not Reported		

K117
NNW
1/8 - 1/4 Mile
Higher

NJ WELLS NJDEP3000315328

Database:	Water Well Permit Information	Permit #:	3100039814
Well Use:	Boring/Individual	Activity Class:	Permit
Date Completed:	08-06-1992	Depth (ft):	50
Capacity (gpm):	Not Reported		

GEOCHECK® - PHYSICAL SETTING SOURCE MAP FINDINGS

Map ID
 Direction
 Distance
 Elevation

Database EDR ID Number

K118
NNW
1/8 - 1/4 Mile
Higher

NJ WELLS NJDEP3000316683

Database:	Water Well Permit Information	Permit #:	3100037990
Well Use:	Monitoring	Activity Class:	Well Record
Date Completed:	11-20-1991 151857	Depth (ft):	14
Capacity (gpm):	Not Reported		

K119
NNW
1/8 - 1/4 Mile
Higher

NJ WELLS NJDEP3000316682

Database:	Water Well Permit Information	Permit #:	3100037991
Well Use:	Monitoring	Activity Class:	Permit
Date Completed:	11-12-1991	Depth (ft):	20
Capacity (gpm):	Not Reported		

K120
NNW
1/8 - 1/4 Mile
Higher

NJ WELLS NJDEP3000316681

Database:	Water Well Permit Information	Permit #:	3100037991
Well Use:	Monitoring	Activity Class:	Well Record
Date Completed:	11-20-1991 151859	Depth (ft):	13
Capacity (gpm):	Not Reported		

I121
NE
1/8 - 1/4 Mile
Lower

NJ WELLS NJDEP3000278949

Database:	Water Well Permit Information	Permit #:	E201513822
Well Use:	Air Sparge	Activity Class:	Well Record
Date Completed:	11-30-2015	Depth (ft):	14
Capacity (gpm):	Not Reported		

E122
NE
1/8 - 1/4 Mile
Lower

NJ WELLS NJDEP3000278965

Database:	Water Well Permit Information	Permit #:	E201513814
Well Use:	Air Sparge	Activity Class:	Well Record
Date Completed:	11-23-2015	Depth (ft):	13
Capacity (gpm):	Not Reported		

GEOCHECK® - PHYSICAL SETTING SOURCE MAP FINDINGS

Map ID
 Direction
 Distance
 Elevation

Database EDR ID Number

E123
NE
1/8 - 1/4 Mile
Lower

NJ WELLS NJDEP3000278966

Database:	Water Well Permit Information	Permit #:	E201513814
Well Use:	Air Sparge	Activity Class:	Permit
Date Completed:	11-16-2015 152938	Depth (ft):	15
Capacity (gpm):	0		

I124
NE
1/8 - 1/4 Mile
Lower

NJ WELLS NJDEP3000278963

Database:	Water Well Permit Information	Permit #:	E201513815
Well Use:	Air Sparge	Activity Class:	Well Record
Date Completed:	11-23-2015	Depth (ft):	13
Capacity (gpm):	Not Reported		

H125
NNW
1/8 - 1/4 Mile
Higher

NJ WELLS NJDEP3000278332

Database:	Water Well Permit Information	Permit #:	E201607890
Well Use:	Monitoring	Activity Class:	Well Record
Date Completed:	07-07-2016	Depth (ft):	15
Capacity (gpm):	3		

I126
NE
1/8 - 1/4 Mile
Lower

NJ WELLS NJDEP3000278964

Database:	Water Well Permit Information	Permit #:	E201513815
Well Use:	Air Sparge	Activity Class:	Permit
Date Completed:	11-16-2015 152938	Depth (ft):	15
Capacity (gpm):	0		

I127
NE
1/8 - 1/4 Mile
Lower

NJ WELLS NJDEP3000276461

Database:	Water Well Permit Information	Permit #:	E201800612
Well Use:	Monitoring	Activity Class:	Well Record
Date Completed:	01-30-2018	Depth (ft):	35
Capacity (gpm):	Not Reported		

GEOCHECK® - PHYSICAL SETTING SOURCE MAP FINDINGS

Map ID
Direction
Distance
Elevation

Database EDR ID Number

I128
NE
1/8 - 1/4 Mile
Lower

NJ WELLS NJDEP3000278961

Database:	Water Well Permit Information	Permit #:	E201513816
Well Use:	Air Sparge	Activity Class:	Well Record
Date Completed:	11-24-2015	Depth (ft):	12
Capacity (gpm):	Not Reported		

I129
NE
1/8 - 1/4 Mile
Lower

NJ WELLS NJDEP3000276462

Database:	Water Well Permit Information	Permit #:	E201800612
Well Use:	Monitoring	Activity Class:	Permit
Date Completed:	01-24-2018 152031	Depth (ft):	35
Capacity (gpm):	0		

I130
NE
1/8 - 1/4 Mile
Lower

NJ WELLS NJDEP3000278962

Database:	Water Well Permit Information	Permit #:	E201513816
Well Use:	Air Sparge	Activity Class:	Permit
Date Completed:	11-16-2015 152938	Depth (ft):	15
Capacity (gpm):	0		

E131
NE
1/8 - 1/4 Mile
Lower

NJ WELLS NJDEP3000278971

Database:	Water Well Permit Information	Permit #:	E201513811
Well Use:	Air Sparge	Activity Class:	Well Record
Date Completed:	11-23-2015	Depth (ft):	12
Capacity (gpm):	Not Reported		

E132
NE
1/8 - 1/4 Mile
Lower

NJ WELLS NJDEP3000278972

Database:	Water Well Permit Information	Permit #:	E201513811
Well Use:	Air Sparge	Activity Class:	Permit
Date Completed:	11-16-2015 152938	Depth (ft):	15
Capacity (gpm):	0		

GEOCHECK® - PHYSICAL SETTING SOURCE MAP FINDINGS

Map ID
Direction
Distance
Elevation

Database EDR ID Number

I133
NE
1/8 - 1/4 Mile
Lower

NJ WELLS NJDEP3000278960

Database:	Water Well Permit Information	Permit #:	E201513817
Well Use:	Air Sparge	Activity Class:	Permit
Date Completed:	11-16-2015 152938	Depth (ft):	15
Capacity (gpm):	0		

E134
NE
1/8 - 1/4 Mile
Lower

NJ WELLS NJDEP3000278969

Database:	Water Well Permit Information	Permit #:	E201513812
Well Use:	Air Sparge	Activity Class:	Well Record
Date Completed:	11-23-2015	Depth (ft):	12
Capacity (gpm):	Not Reported		

E135
NE
1/8 - 1/4 Mile
Lower

NJ WELLS NJDEP3000278970

Database:	Water Well Permit Information	Permit #:	E201513812
Well Use:	Air Sparge	Activity Class:	Permit
Date Completed:	11-16-2015 152938	Depth (ft):	15
Capacity (gpm):	0		

I136
NE
1/8 - 1/4 Mile
Lower

NJ WELLS NJDEP3000278959

Database:	Water Well Permit Information	Permit #:	E201513817
Well Use:	Air Sparge	Activity Class:	Well Record
Date Completed:	11-30-2015	Depth (ft):	14
Capacity (gpm):	Not Reported		

H137
NNW
1/8 - 1/4 Mile
Higher

NJ WELLS NJDEP3000278333

Database:	Water Well Permit Information	Permit #:	E201607890
Well Use:	Monitoring	Activity Class:	Permit
Date Completed:	07-01-2016 152813	Depth (ft):	15
Capacity (gpm):	0		

GEOCHECK® - PHYSICAL SETTING SOURCE MAP FINDINGS

Map ID
Direction
Distance
Elevation

Database EDR ID Number

I138
NE
1/8 - 1/4 Mile
Lower

NJ WELLS NJDEP3000278957

Database:	Water Well Permit Information	Permit #:	E201513818
Well Use:	Air Sparge	Activity Class:	Well Record
Date Completed:	07-05-2016	Depth (ft):	11
Capacity (gpm):	Not Reported		

I139
NE
1/8 - 1/4 Mile
Lower

NJ WELLS NJDEP3000278958

Database:	Water Well Permit Information	Permit #:	E201513818
Well Use:	Air Sparge	Activity Class:	Permit
Date Completed:	11-16-2015 152938	Depth (ft):	15
Capacity (gpm):	0		

H140
North
1/8 - 1/4 Mile
Higher

NJ WELLS NJDEP3000280206

Database:	Water Well Permit Information	Permit #:	E201410964
Well Use:	Monitoring	Activity Class:	Well Record
Date Completed:	08-26-2014	Depth (ft):	15
Capacity (gpm):	Not Reported		

H141
North
1/8 - 1/4 Mile
Higher

NJ WELLS NJDEP3000280207

Database:	Water Well Permit Information	Permit #:	E201410964
Well Use:	Monitoring	Activity Class:	Permit
Date Completed:	08-18-2014 145011	Depth (ft):	15
Capacity (gpm):	0		

E142
NE
1/8 - 1/4 Mile
Lower

NJ WELLS NJDEP3000303211

Database:	Water Well Permit Information	Permit #:	3100058146
Well Use:	Monitoring	Activity Class:	Well Record
Date Completed:	06-05-2000 222900	Depth (ft):	15
Capacity (gpm):	Not Reported		

GEOCHECK® - PHYSICAL SETTING SOURCE MAP FINDINGS

Map ID
 Direction
 Distance
 Elevation

Database EDR ID Number

E143
NE
1/8 - 1/4 Mile
Lower

NJ WELLS NJDEP3000302677

Database:	Water Well Permit Information	Permit #:	3100058963
Well Use:	Boring/Individual	Activity Class:	Permit
Date Completed:	08-30-2000	Depth (ft):	60
Capacity (gpm):	0		

E144
NE
1/8 - 1/4 Mile
Lower

NJ WELLS NJDEP3000303242

Database:	Water Well Permit Information	Permit #:	3100058106
Well Use:	Monitoring	Activity Class:	Well Record
Date Completed:	05-02-2000 212716	Depth (ft):	12
Capacity (gpm):	Not Reported		

E145
NE
1/8 - 1/4 Mile
Lower

NJ WELLS NJDEP3000303213

Database:	Water Well Permit Information	Permit #:	3100058146
Well Use:	Monitoring	Activity Class:	Permit
Date Completed:	05-03-2000	Depth (ft):	15
Capacity (gpm):	0		

E146
NE
1/8 - 1/4 Mile
Lower

NJ WELLS NJDEP3000302539

Database:	Water Well Permit Information	Permit #:	3100059156
Well Use:	Monitoring	Activity Class:	Well Record
Date Completed:	10-18-2000 203717	Depth (ft):	12
Capacity (gpm):	0		

E147
NE
1/8 - 1/4 Mile
Lower

NJ WELLS NJDEP3000302538

Database:	Water Well Permit Information	Permit #:	3100059157
Well Use:	Monitoring	Activity Class:	Permit
Date Completed:	10-03-2000	Depth (ft):	25
Capacity (gpm):	0		

GEOCHECK® - PHYSICAL SETTING SOURCE MAP FINDINGS

Map ID
 Direction
 Distance
 Elevation

Database EDR ID Number

E148
NE
1/8 - 1/4 Mile
Lower

NJ WELLS NJDEP3000302676

Database:	Water Well Permit Information	Permit #:	3100058963
Well Use:	Boring/Individual	Activity Class:	Well Record
Date Completed:	09-07-2000 192032	Depth (ft):	65
Capacity (gpm):	0		

E149
NE
1/8 - 1/4 Mile
Lower

NJ WELLS NJDEP3000302540

Database:	Water Well Permit Information	Permit #:	3100059156
Well Use:	Monitoring	Activity Class:	Permit
Date Completed:	10-03-2000	Depth (ft):	25
Capacity (gpm):	0		

E150
NE
1/8 - 1/4 Mile
Lower

NJ WELLS NJDEP3000303251

Database:	Water Well Permit Information	Permit #:	3100058103
Well Use:	Monitoring	Activity Class:	Well Record
Date Completed:	05-02-2000 212710	Depth (ft):	12
Capacity (gpm):	Not Reported		

E151
NE
1/8 - 1/4 Mile
Lower

NJ WELLS NJDEP3000303250

Database:	Water Well Permit Information	Permit #:	3100058104
Well Use:	Monitoring	Activity Class:	Permit
Date Completed:	04-26-2000	Depth (ft):	15
Capacity (gpm):	0		

E152
NE
1/8 - 1/4 Mile
Lower

NJ WELLS NJDEP3000305336

Database:	Water Well Permit Information	Permit #:	3100054421
Well Use:	Monitoring	Activity Class:	Well Record
Date Completed:	05-27-1999 211360	Depth (ft):	9
Capacity (gpm):	Not Reported		

GEOCHECK® - PHYSICAL SETTING SOURCE MAP FINDINGS

Map ID
 Direction
 Distance
 Elevation

Database EDR ID Number

E153
NE
1/8 - 1/4 Mile
Lower

NJ WELLS NJDEP3000303253

Database:	Water Well Permit Information	Permit #:	3100058103
Well Use:	Monitoring	Activity Class:	Permit
Date Completed:	04-26-2000	Depth (ft):	15
Capacity (gpm):	0		

E154
NE
1/8 - 1/4 Mile
Lower

NJ WELLS NJDEP3000303245

Database:	Water Well Permit Information	Permit #:	3100058105
Well Use:	Monitoring	Activity Class:	Well Record
Date Completed:	05-02-2000 212713	Depth (ft):	12
Capacity (gpm):	Not Reported		

E155
NE
1/8 - 1/4 Mile
Lower

NJ WELLS NJDEP3000303244

Database:	Water Well Permit Information	Permit #:	3100058106
Well Use:	Monitoring	Activity Class:	Permit
Date Completed:	04-26-2000	Depth (ft):	15
Capacity (gpm):	0		

E156
NE
1/8 - 1/4 Mile
Lower

NJ WELLS NJDEP3000303248

Database:	Water Well Permit Information	Permit #:	3100058104
Well Use:	Monitoring	Activity Class:	Well Record
Date Completed:	05-02-2000 171760	Depth (ft):	12
Capacity (gpm):	Not Reported		

E157
NE
1/8 - 1/4 Mile
Lower

NJ WELLS NJDEP3000303247

Database:	Water Well Permit Information	Permit #:	3100058105
Well Use:	Monitoring	Activity Class:	Permit
Date Completed:	04-26-2000	Depth (ft):	15
Capacity (gpm):	0		

GEOCHECK® - PHYSICAL SETTING SOURCE MAP FINDINGS

Map ID
 Direction
 Distance
 Elevation

Database EDR ID Number

E158
NE
1/8 - 1/4 Mile
Lower

NJ WELLS NJDEP3000302537

Database:	Water Well Permit Information	Permit #:	3100059157
Well Use:	Monitoring	Activity Class:	Well Record
Date Completed:	10-18-2000 203720	Depth (ft):	12
Capacity (gpm):	0		

E159
NE
1/8 - 1/4 Mile
Lower

NJ WELLS NJDEP3000302009

Database:	Water Well Permit Information	Permit #:	3100059924
Well Use:	Monitoring	Activity Class:	Permit
Date Completed:	01-24-2001	Depth (ft):	17
Capacity (gpm):	0		

E160
NE
1/8 - 1/4 Mile
Lower

NJ WELLS NJDEP3000302008

Database:	Water Well Permit Information	Permit #:	3100059924
Well Use:	Monitoring	Activity Class:	Well Record
Date Completed:	02-22-2001 204116	Depth (ft):	17
Capacity (gpm):	Not Reported		

E161
NE
1/8 - 1/4 Mile
Lower

NJ WELLS NJDEP3000302430

Database:	Water Well Permit Information	Permit #:	3100059308
Well Use:	Monitoring	Activity Class:	Permit
Date Completed:	10-27-2000	Depth (ft):	20
Capacity (gpm):	0		

E162
NE
1/8 - 1/4 Mile
Lower

NJ WELLS NJDEP3000302429

Database:	Water Well Permit Information	Permit #:	3100059308
Well Use:	Monitoring	Activity Class:	Well Record
Date Completed:	10-30-2000 204120	Depth (ft):	19
Capacity (gpm):	0		

GEOCHECK® - PHYSICAL SETTING SOURCE MAP FINDINGS

Map ID
 Direction
 Distance
 Elevation

Database EDR ID Number

E163
NE
1/8 - 1/4 Mile
Lower

NJ WELLS NJDEP3000301715

Database:	Water Well Permit Information	Permit #:	3100060436
Well Use:	Monitoring	Activity Class:	Permit
Date Completed:	04-18-2001	Depth (ft):	25
Capacity (gpm):	0		

E164
NE
1/8 - 1/4 Mile
Lower

NJ WELLS NJDEP3000301714

Database:	Water Well Permit Information	Permit #:	3100060436
Well Use:	Monitoring	Activity Class:	Well Record
Date Completed:	05-03-2001 231024	Depth (ft):	20
Capacity (gpm):	Not Reported		

E165
NE
1/8 - 1/4 Mile
Lower

NJ WELLS NJDEP3000301717

Database:	Water Well Permit Information	Permit #:	3100060435
Well Use:	Monitoring	Activity Class:	Permit
Date Completed:	04-18-2001	Depth (ft):	25
Capacity (gpm):	0		

E166
NE
1/8 - 1/4 Mile
Lower

NJ WELLS NJDEP3000301716

Database:	Water Well Permit Information	Permit #:	3100060435
Well Use:	Monitoring	Activity Class:	Well Record
Date Completed:	05-03-2001 231021	Depth (ft):	20
Capacity (gpm):	Not Reported		

E167
NE
1/8 - 1/4 Mile
Lower

NJ WELLS NJDEP3000302534

Database:	Water Well Permit Information	Permit #:	3100059159
Well Use:	Monitoring	Activity Class:	Permit
Date Completed:	10-03-2000	Depth (ft):	25
Capacity (gpm):	0		

GEOCHECK® - PHYSICAL SETTING SOURCE MAP FINDINGS

Map ID
 Direction
 Distance
 Elevation

Database EDR ID Number

E168
NE
1/8 - 1/4 Mile
Lower

NJ WELLS NJDEP3000302533

Database:	Water Well Permit Information	Permit #:	3100059159
Well Use:	Monitoring	Activity Class:	Well Record
Date Completed:	10-19-2000 203725	Depth (ft):	12
Capacity (gpm):	0		

E169
NE
1/8 - 1/4 Mile
Lower

NJ WELLS NJDEP3000302536

Database:	Water Well Permit Information	Permit #:	3100059158
Well Use:	Monitoring	Activity Class:	Permit
Date Completed:	10-03-2000	Depth (ft):	25
Capacity (gpm):	0		

E170
NE
1/8 - 1/4 Mile
Lower

NJ WELLS NJDEP3000302535

Database:	Water Well Permit Information	Permit #:	3100059158
Well Use:	Monitoring	Activity Class:	Well Record
Date Completed:	10-18-2000 203722	Depth (ft):	12
Capacity (gpm):	0		

E171
NE
1/8 - 1/4 Mile
Lower

NJ WELLS NJDEP3000302530

Database:	Water Well Permit Information	Permit #:	3100059161
Well Use:	Monitoring	Activity Class:	Permit
Date Completed:	10-03-2000	Depth (ft):	25
Capacity (gpm):	0		

E172
NE
1/8 - 1/4 Mile
Lower

NJ WELLS NJDEP3000302529

Database:	Water Well Permit Information	Permit #:	3100059161
Well Use:	Monitoring	Activity Class:	Well Record
Date Completed:	10-19-2000 203730	Depth (ft):	12
Capacity (gpm):	0		

GEOCHECK® - PHYSICAL SETTING SOURCE MAP FINDINGS

Map ID
 Direction
 Distance
 Elevation

Database EDR ID Number

E173
NE
1/8 - 1/4 Mile
Lower

NJ WELLS NJDEP3000302532

Database:	Water Well Permit Information	Permit #:	3100059160
Well Use:	Monitoring	Activity Class:	Permit
Date Completed:	10-03-2000	Depth (ft):	25
Capacity (gpm):	0		

E174
NE
1/8 - 1/4 Mile
Lower

NJ WELLS NJDEP3000302531

Database:	Water Well Permit Information	Permit #:	3100059160
Well Use:	Monitoring	Activity Class:	Well Record
Date Completed:	10-19-2000 203727	Depth (ft):	12
Capacity (gpm):	0		

E175
NE
1/8 - 1/4 Mile
Lower

NJ WELLS NJDEP3000308565

Database:	Water Well Permit Information	Permit #:	3100049608
Well Use:	Monitoring	Activity Class:	Permit
Date Completed:	07-19-1996	Depth (ft):	20
Capacity (gpm):	Not Reported		

E176
NE
1/8 - 1/4 Mile
Lower

NJ WELLS NJDEP3000308564

Database:	Water Well Permit Information	Permit #:	3100049608
Well Use:	Monitoring	Activity Class:	Well Record
Date Completed:	08-21-1996 181740	Depth (ft):	18
Capacity (gpm):	0		

E177
NE
1/8 - 1/4 Mile
Lower

NJ WELLS NJDEP3000308567

Database:	Water Well Permit Information	Permit #:	3100049607
Well Use:	Monitoring	Activity Class:	Permit
Date Completed:	07-19-1996	Depth (ft):	20
Capacity (gpm):	Not Reported		

GEOCHECK® - PHYSICAL SETTING SOURCE MAP FINDINGS

Map ID
Direction
Distance
Elevation

Database EDR ID Number

E178
NE
1/8 - 1/4 Mile
Lower

NJ WELLS NJDEP3000308566

Database:	Water Well Permit Information	Permit #:	3100049607
Well Use:	Monitoring	Activity Class:	Well Record
Date Completed:	08-21-1996 181737	Depth (ft):	18
Capacity (gpm):	0		

E179
NE
1/8 - 1/4 Mile
Lower

NJ WELLS NJDEP3000308179

Database:	Water Well Permit Information	Permit #:	3100050114
Well Use:	Monitoring	Activity Class:	Permit
Date Completed:	10-08-1996	Depth (ft):	12
Capacity (gpm):	Not Reported		

E180
NE
1/8 - 1/4 Mile
Lower

NJ WELLS NJDEP3000308178

Database:	Water Well Permit Information	Permit #:	3100050114
Well Use:	Monitoring	Activity Class:	Well Record
Date Completed:	10-14-1996 184137	Depth (ft):	12
Capacity (gpm):	0		

E181
NE
1/8 - 1/4 Mile
Lower

NJ WELLS NJDEP3000308563

Database:	Water Well Permit Information	Permit #:	3100049609
Well Use:	Monitoring	Activity Class:	Permit
Date Completed:	07-19-1996	Depth (ft):	20
Capacity (gpm):	Not Reported		

E182
NE
1/8 - 1/4 Mile
Lower

NJ WELLS NJDEP3000308562

Database:	Water Well Permit Information	Permit #:	3100049609
Well Use:	Monitoring	Activity Class:	Well Record
Date Completed:	08-21-1996 181742	Depth (ft):	15
Capacity (gpm):	0		

GEOCHECK® - PHYSICAL SETTING SOURCE MAP FINDINGS

Map ID
Direction
Distance
Elevation

Database EDR ID Number

E183
NE
1/8 - 1/4 Mile
Lower

NJ WELLS NJDEP3000308701

Database:	Water Well Permit Information	Permit #:	3100049475
Well Use:	Monitoring	Activity Class:	Permit
Date Completed:	06-26-1996	Depth (ft):	40
Capacity (gpm):	Not Reported		

E184
NE
1/8 - 1/4 Mile
Lower

NJ WELLS NJDEP3000308700

Database:	Water Well Permit Information	Permit #:	3100049475
Well Use:	Monitoring	Activity Class:	Well Record
Date Completed:	06-28-1996 145915	Depth (ft):	13
Capacity (gpm):	0		

E185
NE
1/8 - 1/4 Mile
Lower

NJ WELLS NJDEP3000329070

Database:	Water Well Permit Information	Permit #:	3100016426
Well Use:	Domestic	Activity Class:	Permit
Date Completed:	11-20-1979	Depth (ft):	100
Capacity (gpm):	15		

E186
NE
1/8 - 1/4 Mile
Lower

NJ WELLS NJDEP3000329069

Database:	Water Well Permit Information	Permit #:	3100016426
Well Use:	Domestic	Activity Class:	Well Record
Date Completed:	12-26-1979	Depth (ft):	160
Capacity (gpm):	10		

E187
NE
1/8 - 1/4 Mile
Lower

NJ WELLS NJDEP3000308697

Database:	Water Well Permit Information	Permit #:	3100049477
Well Use:	Monitoring	Activity Class:	Permit
Date Completed:	06-26-1996	Depth (ft):	40
Capacity (gpm):	Not Reported		

GEOCHECK® - PHYSICAL SETTING SOURCE MAP FINDINGS

Map ID
 Direction
 Distance
 Elevation

Database EDR ID Number

E188
NE
1/8 - 1/4 Mile
Lower

NJ WELLS NJDEP3000308696

Database:	Water Well Permit Information	Permit #:	3100049477
Well Use:	Monitoring	Activity Class:	Well Record
Date Completed:	06-28-1996 145920	Depth (ft):	15
Capacity (gpm):	0		

E189
NE
1/8 - 1/4 Mile
Lower

NJ WELLS NJDEP3000308699

Database:	Water Well Permit Information	Permit #:	3100049476
Well Use:	Monitoring	Activity Class:	Permit
Date Completed:	06-26-1996	Depth (ft):	40
Capacity (gpm):	Not Reported		

E190
NE
1/8 - 1/4 Mile
Lower

NJ WELLS NJDEP3000308698

Database:	Water Well Permit Information	Permit #:	3100049476
Well Use:	Monitoring	Activity Class:	Well Record
Date Completed:	06-28-1996 145917	Depth (ft):	15
Capacity (gpm):	0		

E191
NE
1/8 - 1/4 Mile
Lower

NJ WELLS NJDEP3000308177

Database:	Water Well Permit Information	Permit #:	3100050115
Well Use:	Monitoring	Activity Class:	Permit
Date Completed:	10-08-1996	Depth (ft):	12
Capacity (gpm):	Not Reported		

E192
NE
1/8 - 1/4 Mile
Lower

NJ WELLS NJDEP3000306130

Database:	Water Well Permit Information	Permit #:	3100053232
Well Use:	Monitoring	Activity Class:	Well Record
Date Completed:	03-27-1998 205352	Depth (ft):	30
Capacity (gpm):	0		

GEOCHECK® - PHYSICAL SETTING SOURCE MAP FINDINGS

Map ID
 Direction
 Distance
 Elevation

Database EDR ID Number

E193
NE
1/8 - 1/4 Mile
Lower

NJ WELLS NJDEP3000306129

Database:	Water Well Permit Information	Permit #:	3100053233
Well Use:	Monitoring	Activity Class:	Permit
Date Completed:	03-18-1998	Depth (ft):	35
Capacity (gpm):	0		

E194
NE
1/8 - 1/4 Mile
Lower

NJ WELLS NJDEP3000306132

Database:	Water Well Permit Information	Permit #:	3100053231
Well Use:	Monitoring	Activity Class:	Well Record
Date Completed:	03-26-1998 171205	Depth (ft):	32
Capacity (gpm):	0		

E195
NE
1/8 - 1/4 Mile
Lower

NJ WELLS NJDEP3000306131

Database:	Water Well Permit Information	Permit #:	3100053232
Well Use:	Monitoring	Activity Class:	Permit
Date Completed:	03-18-1998	Depth (ft):	35
Capacity (gpm):	0		

E196
NE
1/8 - 1/4 Mile
Lower

NJ WELLS NJDEP3000305338

Database:	Water Well Permit Information	Permit #:	3100054420
Well Use:	Monitoring	Activity Class:	Well Record
Date Completed:	05-27-1999 211356	Depth (ft):	5
Capacity (gpm):	Not Reported		

E197
NE
1/8 - 1/4 Mile
Lower

NJ WELLS NJDEP3000305337

Database:	Water Well Permit Information	Permit #:	3100054421
Well Use:	Monitoring	Activity Class:	Permit
Date Completed:	09-21-1998	Depth (ft):	12
Capacity (gpm):	0		

GEOCHECK® - PHYSICAL SETTING SOURCE MAP FINDINGS

Map ID
 Direction
 Distance
 Elevation

Database EDR ID Number

E198
NE
1/8 - 1/4 Mile
Lower

NJ WELLS NJDEP3000306128

Database:	Water Well Permit Information	Permit #:	3100053233
Well Use:	Monitoring	Activity Class:	Well Record
Date Completed:	03-27-1998 171208	Depth (ft):	31
Capacity (gpm):	0		

E199
NE
1/8 - 1/4 Mile
Lower

NJ WELLS NJDEP3000305339

Database:	Water Well Permit Information	Permit #:	3100054420
Well Use:	Monitoring	Activity Class:	Permit
Date Completed:	09-21-1998	Depth (ft):	12
Capacity (gpm):	0		

E200
NE
1/8 - 1/4 Mile
Lower

NJ WELLS NJDEP3000306138

Database:	Water Well Permit Information	Permit #:	3100053228
Well Use:	Monitoring	Activity Class:	Well Record
Date Completed:	03-26-1998 171158	Depth (ft):	30
Capacity (gpm):	0		

E201
NE
1/8 - 1/4 Mile
Lower

NJ WELLS NJDEP3000306137

Database:	Water Well Permit Information	Permit #:	3100053229
Well Use:	Monitoring	Activity Class:	Permit
Date Completed:	03-18-1998	Depth (ft):	35
Capacity (gpm):	0		

E202
NE
1/8 - 1/4 Mile
Lower

NJ WELLS NJDEP3000308176

Database:	Water Well Permit Information	Permit #:	3100050115
Well Use:	Monitoring	Activity Class:	Well Record
Date Completed:	10-14-1996 184139	Depth (ft):	12
Capacity (gpm):	0		

GEOCHECK® - PHYSICAL SETTING SOURCE MAP FINDINGS

Map ID
 Direction
 Distance
 Elevation

Database EDR ID Number

E203
NE
1/8 - 1/4 Mile
Lower

NJ WELLS NJDEP3000306139

Database:	Water Well Permit Information	Permit #:	3100053228
Well Use:	Monitoring	Activity Class:	Permit
Date Completed:	03-18-1998	Depth (ft):	35
Capacity (gpm):	0		

E204
NE
1/8 - 1/4 Mile
Lower

NJ WELLS NJDEP3000306134

Database:	Water Well Permit Information	Permit #:	3100053230
Well Use:	Monitoring	Activity Class:	Well Record
Date Completed:	03-26-1998 171203	Depth (ft):	30
Capacity (gpm):	0		

E205
NE
1/8 - 1/4 Mile
Lower

NJ WELLS NJDEP3000306133

Database:	Water Well Permit Information	Permit #:	3100053231
Well Use:	Monitoring	Activity Class:	Permit
Date Completed:	03-18-1998	Depth (ft):	35
Capacity (gpm):	0		

E206
NE
1/8 - 1/4 Mile
Lower

NJ WELLS NJDEP3000306136

Database:	Water Well Permit Information	Permit #:	3100053229
Well Use:	Monitoring	Activity Class:	Well Record
Date Completed:	03-26-1998 171201	Depth (ft):	32
Capacity (gpm):	0		

E207
NE
1/8 - 1/4 Mile
Lower

NJ WELLS NJDEP3000306135

Database:	Water Well Permit Information	Permit #:	3100053230
Well Use:	Monitoring	Activity Class:	Permit
Date Completed:	03-18-1998	Depth (ft):	35
Capacity (gpm):	0		

GEOCHECK® - PHYSICAL SETTING SOURCE MAP FINDINGS

Map ID
Direction
Distance
Elevation

Database EDR ID Number

I208
NE
1/8 - 1/4 Mile
Lower

NJ WELLS NJDEP3000278968

Database:	Water Well Permit Information	Permit #:	E201513813
Well Use:	Air Sparge	Activity Class:	Permit
Date Completed:	11-16-2015 152938	Depth (ft):	15
Capacity (gpm):	0		

I209
NE
1/8 - 1/4 Mile
Lower

NJ WELLS NJDEP3000278956

Database:	Water Well Permit Information	Permit #:	E201513819
Well Use:	Air Sparge	Activity Class:	Permit
Date Completed:	11-16-2015 152938	Depth (ft):	15
Capacity (gpm):	0		

I210
NE
1/8 - 1/4 Mile
Lower

NJ WELLS NJDEP3000278967

Database:	Water Well Permit Information	Permit #:	E201513813
Well Use:	Air Sparge	Activity Class:	Well Record
Date Completed:	11-23-2015	Depth (ft):	13
Capacity (gpm):	Not Reported		

H211
North
1/8 - 1/4 Mile
Higher

NJ WELLS NJDEP3000280198

Database:	Water Well Permit Information	Permit #:	E201410968
Well Use:	Monitoring	Activity Class:	Well Record
Date Completed:	08-27-2014	Depth (ft):	15
Capacity (gpm):	Not Reported		

H212
North
1/8 - 1/4 Mile
Higher

NJ WELLS NJDEP3000280199

Database:	Water Well Permit Information	Permit #:	E201410968
Well Use:	Monitoring	Activity Class:	Permit
Date Completed:	08-18-2014 145011	Depth (ft):	15
Capacity (gpm):	0		

GEOCHECK® - PHYSICAL SETTING SOURCE MAP FINDINGS

Map ID
 Direction
 Distance
 Elevation

Database EDR ID Number

I213
NE
1/8 - 1/4 Mile
Lower

NJ WELLS NJDEP3000278955

Database:	Water Well Permit Information	Permit #:	E201513819
Well Use:	Air Sparge	Activity Class:	Well Record
Date Completed:	11-24-2015	Depth (ft):	9
Capacity (gpm):	Not Reported		

I214
NE
1/8 - 1/4 Mile
Lower

NJ WELLS NJDEP3000278947

Database:	Water Well Permit Information	Permit #:	E201513823
Well Use:	Air Sparge	Activity Class:	Well Record
Date Completed:	11-23-2015	Depth (ft):	13
Capacity (gpm):	Not Reported		

I215
NE
1/8 - 1/4 Mile
Lower

NJ WELLS NJDEP3000278948

Database:	Water Well Permit Information	Permit #:	E201513823
Well Use:	Air Sparge	Activity Class:	Permit
Date Completed:	11-16-2015 152938	Depth (ft):	15
Capacity (gpm):	0		

I216
NE
1/8 - 1/4 Mile
Lower

NJ WELLS NJDEP3000278954

Database:	Water Well Permit Information	Permit #:	E201513820
Well Use:	Air Sparge	Activity Class:	Permit
Date Completed:	11-16-2015 152938	Depth (ft):	15
Capacity (gpm):	0		

I217
NE
1/8 - 1/4 Mile
Lower

NJ WELLS NJDEP3000278953

Database:	Water Well Permit Information	Permit #:	E201513820
Well Use:	Air Sparge	Activity Class:	Well Record
Date Completed:	11-24-2015	Depth (ft):	9
Capacity (gpm):	Not Reported		

GEOCHECK® - PHYSICAL SETTING SOURCE MAP FINDINGS

Map ID
Direction
Distance
Elevation

Database EDR ID Number

I218
NE
1/8 - 1/4 Mile
Lower

NJ WELLS NJDEP3000278946

Database:	Water Well Permit Information	Permit #:	E201513824
Well Use:	Air Sparge	Activity Class:	Permit
Date Completed:	11-16-2015 152938	Depth (ft):	15
Capacity (gpm):	0		

I219
NE
1/8 - 1/4 Mile
Lower

NJ WELLS NJDEP3000278945

Database:	Water Well Permit Information	Permit #:	E201513824
Well Use:	Air Sparge	Activity Class:	Well Record
Date Completed:	11-24-2015	Depth (ft):	11
Capacity (gpm):	Not Reported		

J220
WNW
1/8 - 1/4 Mile
Higher

NJ WELLS NJDEP3000328849

Database:	Water Well Permit Information	Permit #:	3100017149
Well Use:	Monitoring	Activity Class:	Well Record
Date Completed:	12-14-1979	Depth (ft):	52
Capacity (gpm):	0		

J221
WNW
1/8 - 1/4 Mile
Higher

NJ WELLS NJDEP3000328851

Database:	Water Well Permit Information	Permit #:	3100017148
Well Use:	Monitoring	Activity Class:	Well Record
Date Completed:	12-12-1979	Depth (ft):	35
Capacity (gpm):	0		

J222
WNW
1/8 - 1/4 Mile
Higher

NJ WELLS NJDEP3000328847

Database:	Water Well Permit Information	Permit #:	3100017150
Well Use:	Monitoring	Activity Class:	Well Record
Date Completed:	12-15-1979	Depth (ft):	52
Capacity (gpm):	0		

GEOCHECK® - PHYSICAL SETTING SOURCE MAP FINDINGS

Map ID
 Direction
 Distance
 Elevation

Database EDR ID Number

J223
WNW
1/8 - 1/4 Mile
Higher

NJ WELLS NJDEP3000328843

Database:	Water Well Permit Information	Permit #:	3100017152
Well Use:	Monitoring	Activity Class:	Well Record
Date Completed:	12-14-1979	Depth (ft):	40
Capacity (gpm):	0		

J224
WNW
1/8 - 1/4 Mile
Higher

NJ WELLS NJDEP3000328845

Database:	Water Well Permit Information	Permit #:	3100017151
Well Use:	Monitoring	Activity Class:	Well Record
Date Completed:	12-15-1979	Depth (ft):	52
Capacity (gpm):	0		

J225
WNW
1/8 - 1/4 Mile
Higher

NJ WELLS NJDEP3000328853

Database:	Water Well Permit Information	Permit #:	3100017147
Well Use:	Monitoring	Activity Class:	Well Record
Date Completed:	12-12-1979	Depth (ft):	47
Capacity (gpm):	0		

J226
WNW
1/8 - 1/4 Mile
Higher

NJ WELLS NJDEP3000328861

Database:	Water Well Permit Information	Permit #:	3100017143
Well Use:	Monitoring	Activity Class:	Well Record
Date Completed:	12-10-1979	Depth (ft):	42
Capacity (gpm):	0		

J227
WNW
1/8 - 1/4 Mile
Higher

NJ WELLS NJDEP3000328863

Database:	Water Well Permit Information	Permit #:	3100017142
Well Use:	Monitoring	Activity Class:	Well Record
Date Completed:	12-15-1979	Depth (ft):	47
Capacity (gpm):	0		

GEOCHECK® - PHYSICAL SETTING SOURCE MAP FINDINGS

Map ID
Direction
Distance
Elevation

Database EDR ID Number

J228
WNW
1/8 - 1/4 Mile
Higher

NJ WELLS NJDEP3000328859

Database:	Water Well Permit Information	Permit #:	3100017144
Well Use:	Monitoring	Activity Class:	Well Record
Date Completed:	12-11-1979	Depth (ft):	20
Capacity (gpm):	0		

J229
WNW
1/8 - 1/4 Mile
Higher

NJ WELLS NJDEP3000328855

Database:	Water Well Permit Information	Permit #:	3100017146
Well Use:	Monitoring	Activity Class:	Well Record
Date Completed:	12-12-1979	Depth (ft):	17
Capacity (gpm):	0		

J230
WNW
1/8 - 1/4 Mile
Higher

NJ WELLS NJDEP3000328857

Database:	Water Well Permit Information	Permit #:	3100017145
Well Use:	Monitoring	Activity Class:	Well Record
Date Completed:	12-11-1979	Depth (ft):	52
Capacity (gpm):	0		

F231
South
1/8 - 1/4 Mile
Higher

FED USGS USGS40000812918

Organization ID:	USGS-NJ		
Organization Name:	USGS New Jersey Water Science Center		
Monitor Location:	070557-- Farnham 1	Type:	Well
Description:	Not Reported	HUC:	02040202
Drainage Area:	Not Reported	Drainage Area Units:	Not Reported
Contrib Drainage Area:	Not Reported	Contrib Drainage Area Units:	Not Reported
Aquifer:	Northern Atlantic Coastal Plain aquifer system		
Formation Type:	Magothy-Raritan-Potomac Aquifer System, Lower Aquifer		
Aquifer Type:	Not Reported	Construction Date:	19500828
Well Depth:	217	Well Depth Units:	ft
Well Hole Depth:	217	Well Hole Depth Units:	ft

Ground water levels, Number of Measurements:	1	Level reading date:	1950-08-28
Feet below surface:	34.00	Feet to sea level:	Not Reported
Note:	Not Reported		

GEOCHECK® - PHYSICAL SETTING SOURCE MAP FINDINGS

Map ID
Direction
Distance
Elevation

Database EDR ID Number

E232
NNE
1/8 - 1/4 Mile
Lower

NJ WELLS NJDEP3000278324

Database:	Water Well Permit Information	Permit #:	E201607896
Well Use:	Monitoring	Activity Class:	Permit
Date Completed:	07-05-2016 083732	Depth (ft):	15
Capacity (gpm):	0		

F233
South
1/8 - 1/4 Mile
Higher

NJ WELLS NJDEP3000291128

Database:	Water Well Permit Information	Permit #:	A1807043
Well Use:	Elevator Shaft	Activity Class:	Decommissioning
Date Completed:	08-17-2018	Depth (ft):	Not Reported
Capacity (gpm):	Not Reported		

L234
ENE
1/8 - 1/4 Mile
Lower

NJ WELLS NJDEP3000328503

Database:	Water Well Permit Information	Permit #:	3100017870
Well Use:	Monitoring	Activity Class:	Well Record
Date Completed:	04-06-1981	Depth (ft):	22
Capacity (gpm):	0		

L235
ENE
1/8 - 1/4 Mile
Lower

NJ WELLS NJDEP3000328505

Database:	Water Well Permit Information	Permit #:	3100017869
Well Use:	Monitoring	Activity Class:	Well Record
Date Completed:	04-06-1981	Depth (ft):	22
Capacity (gpm):	0		

L236
ENE
1/8 - 1/4 Mile
Lower

NJ WELLS NJDEP3000328501

Database:	Water Well Permit Information	Permit #:	3100017871
Well Use:	Monitoring	Activity Class:	Well Record
Date Completed:	04-06-1981	Depth (ft):	22
Capacity (gpm):	0		

GEOCHECK® - PHYSICAL SETTING SOURCE MAP FINDINGS

Map ID
 Direction
 Distance
 Elevation

Database EDR ID Number

L237
ENE
1/8 - 1/4 Mile
Lower

NJ WELLS NJDEP3000328497

Database:	Water Well Permit Information	Permit #:	3100017873
Well Use:	Monitoring	Activity Class:	Well Record
Date Completed:	04-06-1981	Depth (ft):	22
Capacity (gpm):	0		

L238
ENE
1/8 - 1/4 Mile
Lower

NJ WELLS NJDEP3000328499

Database:	Water Well Permit Information	Permit #:	3100017872
Well Use:	Monitoring	Activity Class:	Well Record
Date Completed:	04-06-1981	Depth (ft):	22
Capacity (gpm):	0		

L239
ENE
1/8 - 1/4 Mile
Lower

NJ WELLS NJDEP3000328513

Database:	Water Well Permit Information	Permit #:	3100017865
Well Use:	Monitoring	Activity Class:	Well Record
Date Completed:	04-06-1981	Depth (ft):	22
Capacity (gpm):	0		

L240
ENE
1/8 - 1/4 Mile
Lower

NJ WELLS NJDEP3000328515

Database:	Water Well Permit Information	Permit #:	3100017864
Well Use:	Monitoring	Activity Class:	Well Record
Date Completed:	04-06-1981	Depth (ft):	22
Capacity (gpm):	0		

L241
ENE
1/8 - 1/4 Mile
Lower

NJ WELLS NJDEP3000328511

Database:	Water Well Permit Information	Permit #:	3100017866
Well Use:	Monitoring	Activity Class:	Well Record
Date Completed:	04-06-1981	Depth (ft):	22
Capacity (gpm):	0		

GEOCHECK® - PHYSICAL SETTING SOURCE MAP FINDINGS

Map ID
Direction
Distance
Elevation

Database EDR ID Number

L242
ENE
1/8 - 1/4 Mile
Lower

NJ WELLS NJDEP3000328507

Database:	Water Well Permit Information	Permit #:	3100017868
Well Use:	Monitoring	Activity Class:	Well Record
Date Completed:	04-06-1981	Depth (ft):	22
Capacity (gpm):	0		

L243
ENE
1/8 - 1/4 Mile
Lower

NJ WELLS NJDEP3000328509

Database:	Water Well Permit Information	Permit #:	3100017867
Well Use:	Monitoring	Activity Class:	Well Record
Date Completed:	04-06-1981	Depth (ft):	22
Capacity (gpm):	0		

L244
ENE
1/8 - 1/4 Mile
Lower

NJ WELLS NJDEP3000280208

Database:	Water Well Permit Information	Permit #:	E201410959
Well Use:	Monitoring	Activity Class:	Well Record
Date Completed:	08-25-2014	Depth (ft):	15
Capacity (gpm):	Not Reported		

L245
ENE
1/8 - 1/4 Mile
Lower

NJ WELLS NJDEP3000280209

Database:	Water Well Permit Information	Permit #:	E201410959
Well Use:	Monitoring	Activity Class:	Permit
Date Completed:	08-18-2014 132247	Depth (ft):	15
Capacity (gpm):	0		

F246
South
1/8 - 1/4 Mile
Higher

NJ WELLS NJDEP3000338822

Database:	Water Well Permit Information	Permit #:	3100000135
Well Use:	Public Non-Community	Activity Class:	Well Record
Date Completed:	08-28-1950	Depth (ft):	217
Capacity (gpm):	800		

GEOCHECK® - PHYSICAL SETTING SOURCE MAP FINDINGS

Map ID
Direction
Distance
Elevation

Database EDR ID Number

E247
NNE
1/8 - 1/4 Mile
Lower

NJ WELLS NJDEP3000278322

Database:	Water Well Permit Information	Permit #:	E201607896
Well Use:	Monitoring	Activity Class:	Well Record
Date Completed:	07-07-2016	Depth (ft):	14
Capacity (gpm):	3		

E248
NNE
1/8 - 1/4 Mile
Lower

NJ WELLS NJDEP3000278323

Database:	Water Well Permit Information	Permit #:	E201607896
Well Use:	Monitoring	Activity Class:	Decommissioning
Date Completed:	11-22-2017	Depth (ft):	14
Capacity (gpm):	Not Reported		

K249
NNW
1/8 - 1/4 Mile
Higher

NJ WELLS NJDEP3000276122

Database:	Water Well Permit Information	Permit #:	E201806561
Well Use:	Monitoring	Activity Class:	Well Record
Date Completed:	07-30-2018	Depth (ft):	13
Capacity (gpm):	Not Reported		

K250
NNW
1/8 - 1/4 Mile
Higher

NJ WELLS NJDEP3000276123

Database:	Water Well Permit Information	Permit #:	E201806561
Well Use:	Monitoring	Activity Class:	Permit
Date Completed:	07-06-2018 134716	Depth (ft):	15
Capacity (gpm):	0		

L251
East
1/8 - 1/4 Mile
Higher

NJ WELLS NJDEP3000292587

Database:	Water Well Permit Information	Permit #:	3100075748
Well Use:	Monitoring	Activity Class:	Well Record
Date Completed:	03-18-2008	Depth (ft):	55
Capacity (gpm):	0		

GEOCHECK® - PHYSICAL SETTING SOURCE MAP FINDINGS

Map ID
 Direction
 Distance
 Elevation

Database EDR ID Number

L252
East
1/8 - 1/4 Mile
Higher

NJ WELLS NJDEP3000292588

Database:	Water Well Permit Information	Permit #:	3100075748
Well Use:	Monitoring	Activity Class:	Permit
Date Completed:	03-05-2008 151530	Depth (ft):	55
Capacity (gpm):	0		

L253
East
1/8 - 1/4 Mile
Higher

NJ WELLS NJDEP3000293068

Database:	Water Well Permit Information	Permit #:	3100075183
Well Use:	Monitoring	Activity Class:	Well Record
Date Completed:	11-14-2007	Depth (ft):	15
Capacity (gpm):	0		

L254
East
1/8 - 1/4 Mile
Higher

NJ WELLS NJDEP3000292586

Database:	Water Well Permit Information	Permit #:	3100075749
Well Use:	Monitoring	Activity Class:	Permit
Date Completed:	03-05-2008 151530	Depth (ft):	55
Capacity (gpm):	0		

L255
East
1/8 - 1/4 Mile
Higher

NJ WELLS NJDEP3000292583

Database:	Water Well Permit Information	Permit #:	3100075750
Well Use:	Monitoring	Activity Class:	Well Record
Date Completed:	04-20-2008	Depth (ft):	55
Capacity (gpm):	0		

L256
East
1/8 - 1/4 Mile
Higher

NJ WELLS NJDEP3000292584

Database:	Water Well Permit Information	Permit #:	3100075750
Well Use:	Monitoring	Activity Class:	Permit
Date Completed:	03-05-2008 151530	Depth (ft):	55
Capacity (gpm):	0		

GEOCHECK® - PHYSICAL SETTING SOURCE MAP FINDINGS

Map ID
 Direction
 Distance
 Elevation

Database EDR ID Number

L257
East
1/8 - 1/4 Mile
Higher

NJ WELLS NJDEP3000292585

Database:	Water Well Permit Information	Permit #:	3100075749
Well Use:	Monitoring	Activity Class:	Well Record
Date Completed:	03-19-2008	Depth (ft):	55
Capacity (gpm):	0		

L258
East
1/8 - 1/4 Mile
Higher

NJ WELLS NJDEP3000297635

Database:	Water Well Permit Information	Permit #:	3100068027
Well Use:	Monitoring	Activity Class:	Permit
Date Completed:	06-14-2004 131515	Depth (ft):	45
Capacity (gpm):	0		

L259
East
1/8 - 1/4 Mile
Higher

NJ WELLS NJDEP3000297636

Database:	Water Well Permit Information	Permit #:	3100068026
Well Use:	Monitoring	Activity Class:	Well Record
Date Completed:	06-29-2004	Depth (ft):	45
Capacity (gpm):	2		

L260
East
1/8 - 1/4 Mile
Higher

NJ WELLS NJDEP3000297637

Database:	Water Well Permit Information	Permit #:	3100068026
Well Use:	Monitoring	Activity Class:	Permit
Date Completed:	06-14-2004 131515	Depth (ft):	45
Capacity (gpm):	0		

L261
East
1/8 - 1/4 Mile
Higher

NJ WELLS NJDEP3000297634

Database:	Water Well Permit Information	Permit #:	3100068027
Well Use:	Monitoring	Activity Class:	Well Record
Date Completed:	07-14-2004	Depth (ft):	45
Capacity (gpm):	0		

GEOCHECK® - PHYSICAL SETTING SOURCE MAP FINDINGS

Map ID
Direction
Distance
Elevation

Database EDR ID Number

L262
East
1/8 - 1/4 Mile
Higher

NJ WELLS NJDEP3000293069

Database:	Water Well Permit Information	Permit #:	3100075183
Well Use:	Monitoring	Activity Class:	Permit
Date Completed:	11-01-2007 132301	Depth (ft):	20
Capacity (gpm):	0		

L263
East
1/8 - 1/4 Mile
Higher

NJ WELLS NJDEP3000297632

Database:	Water Well Permit Information	Permit #:	3100068028
Well Use:	Monitoring	Activity Class:	Well Record
Date Completed:	07-14-2004	Depth (ft):	45
Capacity (gpm):	2		

L264
East
1/8 - 1/4 Mile
Higher

NJ WELLS NJDEP3000297633

Database:	Water Well Permit Information	Permit #:	3100068028
Well Use:	Monitoring	Activity Class:	Permit
Date Completed:	06-14-2004 131515	Depth (ft):	45
Capacity (gpm):	0		

H265
North
1/8 - 1/4 Mile
Higher

NJ WELLS NJDEP3000280202

Database:	Water Well Permit Information	Permit #:	E201410966
Well Use:	Monitoring	Activity Class:	Well Record
Date Completed:	08-26-2014	Depth (ft):	15
Capacity (gpm):	Not Reported		

H266
North
1/8 - 1/4 Mile
Higher

NJ WELLS NJDEP3000280203

Database:	Water Well Permit Information	Permit #:	E201410966
Well Use:	Monitoring	Activity Class:	Permit
Date Completed:	08-22-2014 095154	Depth (ft):	15
Capacity (gpm):	0		

GEOCHECK® - PHYSICAL SETTING SOURCE MAP FINDINGS

Map ID
Direction
Distance
Elevation

Database EDR ID Number

I267
ENE
1/8 - 1/4 Mile
Lower

NJ WELLS NJDEP3000282700

Database:	Water Well Permit Information	Permit #:	E201211176
Well Use:	Monitoring	Activity Class:	Permit
Date Completed:	07-24-2012 104560	Depth (ft):	20
Capacity (gpm):	0		

K268
NNW
1/8 - 1/4 Mile
Higher

NJ WELLS NJDEP3000276128

Database:	Water Well Permit Information	Permit #:	E201806558
Well Use:	Monitoring	Activity Class:	Well Record
Date Completed:	07-30-2018	Depth (ft):	13
Capacity (gpm):	Not Reported		

K269
NNW
1/8 - 1/4 Mile
Higher

NJ WELLS NJDEP3000276129

Database:	Water Well Permit Information	Permit #:	E201806558
Well Use:	Monitoring	Activity Class:	Permit
Date Completed:	07-06-2018 134046	Depth (ft):	15
Capacity (gpm):	0		

I270
ENE
1/8 - 1/4 Mile
Lower

NJ WELLS NJDEP3000282699

Database:	Water Well Permit Information	Permit #:	E201211176
Well Use:	Monitoring	Activity Class:	Well Record
Date Completed:	07-25-2012	Depth (ft):	12
Capacity (gpm):	Not Reported		

K271
NNW
1/8 - 1/4 Mile
Higher

NJ WELLS NJDEP3000275953

Database:	Water Well Permit Information	Permit #:	E201808778
Well Use:	Monitoring	Activity Class:	Permit
Date Completed:	08-28-2018 132039	Depth (ft):	15
Capacity (gpm):	0		

GEOCHECK® - PHYSICAL SETTING SOURCE MAP FINDINGS

Map ID
Direction
Distance
Elevation

Database EDR ID Number

K272
NNW
1/8 - 1/4 Mile
Higher

NJ WELLS NJDEP3000275952

Database:	Water Well Permit Information	Permit #:	E201808778
Well Use:	Monitoring	Activity Class:	Well Record
Date Completed:	09-04-2018	Depth (ft):	13
Capacity (gpm):	Not Reported		

K273
NNW
1/8 - 1/4 Mile
Higher

NJ WELLS NJDEP3000276125

Database:	Water Well Permit Information	Permit #:	E201806560
Well Use:	Monitoring	Activity Class:	Permit
Date Completed:	07-06-2018 134046	Depth (ft):	15
Capacity (gpm):	0		

K274
NNW
1/8 - 1/4 Mile
Higher

NJ WELLS NJDEP3000276124

Database:	Water Well Permit Information	Permit #:	E201806560
Well Use:	Monitoring	Activity Class:	Well Record
Date Completed:	07-30-2018	Depth (ft):	15
Capacity (gpm):	Not Reported		

H275
NNW
1/8 - 1/4 Mile
Higher

NJ WELLS NJDEP3000280196

Database:	Water Well Permit Information	Permit #:	E201410969
Well Use:	Monitoring	Activity Class:	Well Record
Date Completed:	08-27-2014	Depth (ft):	15
Capacity (gpm):	Not Reported		

H276
NNW
1/8 - 1/4 Mile
Higher

NJ WELLS NJDEP3000280197

Database:	Water Well Permit Information	Permit #:	E201410969
Well Use:	Monitoring	Activity Class:	Permit
Date Completed:	08-18-2014 145011	Depth (ft):	15
Capacity (gpm):	0		

GEOCHECK® - PHYSICAL SETTING SOURCE MAP FINDINGS

Map ID
Direction
Distance
Elevation

Database EDR ID Number

H277
NNW
1/8 - 1/4 Mile
Higher

NJ WELLS NJDEP3000280192

Database:	Water Well Permit Information	Permit #:	E201410971
Well Use:	Monitoring	Activity Class:	Well Record
Date Completed:	08-27-2014	Depth (ft):	15
Capacity (gpm):	Not Reported		

H278
NNW
1/8 - 1/4 Mile
Higher

NJ WELLS NJDEP3000280193

Database:	Water Well Permit Information	Permit #:	E201410971
Well Use:	Monitoring	Activity Class:	Permit
Date Completed:	08-18-2014 145011	Depth (ft):	15
Capacity (gpm):	0		

H279
North
1/8 - 1/4 Mile
Higher

NJ WELLS NJDEP3000280200

Database:	Water Well Permit Information	Permit #:	E201410967
Well Use:	Monitoring	Activity Class:	Well Record
Date Completed:	08-26-2014	Depth (ft):	15
Capacity (gpm):	Not Reported		

H280
North
1/8 - 1/4 Mile
Higher

NJ WELLS NJDEP3000280201

Database:	Water Well Permit Information	Permit #:	E201410967
Well Use:	Monitoring	Activity Class:	Permit
Date Completed:	08-18-2014 145011	Depth (ft):	15
Capacity (gpm):	0		

K281
NNW
1/8 - 1/4 Mile
Higher

NJ WELLS NJDEP3000275951

Database:	Water Well Permit Information	Permit #:	E201808779
Well Use:	Monitoring	Activity Class:	Permit
Date Completed:	08-28-2018 132702	Depth (ft):	15
Capacity (gpm):	0		

GEOCHECK® - PHYSICAL SETTING SOURCE MAP FINDINGS

Map ID
 Direction
 Distance
 Elevation

Database EDR ID Number

K282
NNW
1/8 - 1/4 Mile
Higher

NJ WELLS NJDEP3000275950

Database:	Water Well Permit Information	Permit #:	E201808779
Well Use:	Monitoring	Activity Class:	Well Record
Date Completed:	09-04-2018	Depth (ft):	13
Capacity (gpm):	Not Reported		

K283
NNW
1/8 - 1/4 Mile
Higher

NJ WELLS NJDEP3000276127

Database:	Water Well Permit Information	Permit #:	E201806559
Well Use:	Monitoring	Activity Class:	Permit
Date Completed:	07-06-2018 134046	Depth (ft):	15
Capacity (gpm):	0		

K284
NNW
1/8 - 1/4 Mile
Higher

NJ WELLS NJDEP3000276126

Database:	Water Well Permit Information	Permit #:	E201806559
Well Use:	Monitoring	Activity Class:	Well Record
Date Completed:	07-30-2018	Depth (ft):	15
Capacity (gpm):	Not Reported		

M285
South
1/8 - 1/4 Mile
Higher

NJ WELLS NJDEP3000276429

Database:	Water Well Permit Information	Permit #:	E201801193
Well Use:	Monitoring	Activity Class:	Well Record
Date Completed:	03-18-2018	Depth (ft):	80
Capacity (gpm):	Not Reported		

M286
South
1/8 - 1/4 Mile
Higher

NJ WELLS NJDEP3000276430

Database:	Water Well Permit Information	Permit #:	E201801193
Well Use:	Monitoring	Activity Class:	Decommissioning
Date Completed:	07-09-2018	Depth (ft):	80
Capacity (gpm):	Not Reported		

GEOCHECK® - PHYSICAL SETTING SOURCE MAP FINDINGS

Map ID
 Direction
 Distance
 Elevation

Database EDR ID Number

M287
South
1/8 - 1/4 Mile
Higher

NJ WELLS NJDEP3000276431

Database:	Water Well Permit Information	Permit #:	E201801193
Well Use:	Monitoring	Activity Class:	Permit
Date Completed:	02-08-2018 154731	Depth (ft):	50
Capacity (gpm):	0		

L288
East
1/8 - 1/4 Mile
Higher

NJ WELLS NJDEP3000279835

Database:	Water Well Permit Information	Permit #:	E201500144
Well Use:	Monitoring	Activity Class:	Well Record
Date Completed:	01-14-2015	Depth (ft):	15
Capacity (gpm):	Not Reported		

L289
East
1/8 - 1/4 Mile
Higher

NJ WELLS NJDEP3000279836

Database:	Water Well Permit Information	Permit #:	E201500144
Well Use:	Monitoring	Activity Class:	Permit
Date Completed:	01-07-2015 120633	Depth (ft):	15
Capacity (gpm):	0		

H290
NNW
1/8 - 1/4 Mile
Higher

NJ WELLS NJDEP3000280194

Database:	Water Well Permit Information	Permit #:	E201410970
Well Use:	Monitoring	Activity Class:	Well Record
Date Completed:	08-27-2014	Depth (ft):	15
Capacity (gpm):	Not Reported		

H291
NNW
1/8 - 1/4 Mile
Higher

NJ WELLS NJDEP3000280195

Database:	Water Well Permit Information	Permit #:	E201410970
Well Use:	Monitoring	Activity Class:	Permit
Date Completed:	08-18-2014 145011	Depth (ft):	15
Capacity (gpm):	0		

GEOCHECK® - PHYSICAL SETTING SOURCE MAP FINDINGS

Map ID
Direction
Distance
Elevation

Database EDR ID Number

I292
ENE
1/8 - 1/4 Mile
Lower

NJ WELLS NJDEP3000278319

Database:	Water Well Permit Information	Permit #:	E201607897
Well Use:	Monitoring	Activity Class:	Well Record
Date Completed:	07-06-2016	Depth (ft):	12
Capacity (gpm):	3		

I293
ENE
1/8 - 1/4 Mile
Lower

NJ WELLS NJDEP3000278320

Database:	Water Well Permit Information	Permit #:	E201607897
Well Use:	Monitoring	Activity Class:	Decommissioning
Date Completed:	11-22-2017	Depth (ft):	12
Capacity (gpm):	Not Reported		

I294
NE
1/8 - 1/4 Mile
Lower

NJ WELLS NJDEP3000277071

Database:	Water Well Permit Information	Permit #:	E201707994
Well Use:	Soil Vapor Extraction	Activity Class:	Permit
Date Completed:	07-14-2017 082748	Depth (ft):	10
Capacity (gpm):	0		

J295
West
1/8 - 1/4 Mile
Higher

NJ WELLS NJDEP3000281124

Database:	Water Well Permit Information	Permit #:	E201313676
Well Use:	Monitoring	Activity Class:	Well Record
Date Completed:	09-26-2013	Depth (ft):	35
Capacity (gpm):	Not Reported		

N296
West
1/4 - 1/2 Mile
Higher

NJ WELLS NJDEP3000281125

Database:	Water Well Permit Information	Permit #:	E201313676
Well Use:	Monitoring	Activity Class:	Permit
Date Completed:	09-20-2013 161521	Depth (ft):	36
Capacity (gpm):	0		

GEOCHECK® - PHYSICAL SETTING SOURCE MAP FINDINGS

Map ID
 Direction
 Distance
 Elevation

Database EDR ID Number

O297
ENE
1/4 - 1/2 Mile
Lower

NJ WELLS NJDEP3000278321

Database:	Water Well Permit Information	Permit #:	E201607897
Well Use:	Monitoring	Activity Class:	Permit
Date Completed:	07-05-2016 083732	Depth (ft):	15
Capacity (gpm):	0		

O298
NE
1/4 - 1/2 Mile
Lower

NJ WELLS NJDEP3000277073

Database:	Water Well Permit Information	Permit #:	E201707992
Well Use:	Soil Vapor Extraction	Activity Class:	Permit
Date Completed:	07-14-2017 082748	Depth (ft):	10
Capacity (gpm):	0		

O299
NE
1/4 - 1/2 Mile
Lower

NJ WELLS NJDEP3000277072

Database:	Water Well Permit Information	Permit #:	E201707993
Well Use:	Soil Vapor Extraction	Activity Class:	Permit
Date Completed:	07-14-2017 082748	Depth (ft):	10
Capacity (gpm):	0		

P300
North
1/4 - 1/2 Mile
Higher

NJ WELLS NJDEP3000297932

Database:	Water Well Permit Information	Permit #:	3100067617
Well Use:	Monitoring	Activity Class:	Permit
Date Completed:	04-06-2004 153628	Depth (ft):	20
Capacity (gpm):	0		

P301
North
1/4 - 1/2 Mile
Higher

NJ WELLS NJDEP3000297933

Database:	Water Well Permit Information	Permit #:	3100067616
Well Use:	Monitoring	Activity Class:	Well Record
Date Completed:	05-24-2004	Depth (ft):	19
Capacity (gpm):	10		

GEOCHECK® - PHYSICAL SETTING SOURCE MAP FINDINGS

Map ID
 Direction
 Distance
 Elevation

Database EDR ID Number

P302
North
1/4 - 1/2 Mile
Higher

NJ WELLS NJDEP3000297931

Database:	Water Well Permit Information	Permit #:	3100067617
Well Use:	Monitoring	Activity Class:	Well Record
Date Completed:	05-24-2004	Depth (ft):	20
Capacity (gpm):	10		

P303
North
1/4 - 1/2 Mile
Higher

NJ WELLS NJDEP3000297929

Database:	Water Well Permit Information	Permit #:	3100067618
Well Use:	Monitoring	Activity Class:	Well Record
Date Completed:	05-24-2004	Depth (ft):	19
Capacity (gpm):	10		

P304
North
1/4 - 1/2 Mile
Higher

NJ WELLS NJDEP3000297930

Database:	Water Well Permit Information	Permit #:	3100067618
Well Use:	Monitoring	Activity Class:	Permit
Date Completed:	04-06-2004 153628	Depth (ft):	20
Capacity (gpm):	0		

P305
North
1/4 - 1/2 Mile
Higher

NJ WELLS NJDEP3000325561

Database:	Water Well Permit Information	Permit #:	3100024657
Well Use:	Monitoring	Activity Class:	Permit
Date Completed:	03-27-1986	Depth (ft):	40
Capacity (gpm):	Not Reported		

P306
North
1/4 - 1/2 Mile
Higher

NJ WELLS NJDEP3000325563

Database:	Water Well Permit Information	Permit #:	3100024656
Well Use:	Monitoring	Activity Class:	Permit
Date Completed:	03-27-1986	Depth (ft):	40
Capacity (gpm):	Not Reported		

GEOCHECK® - PHYSICAL SETTING SOURCE MAP FINDINGS

Map ID
 Direction
 Distance
 Elevation

Database EDR ID Number

P307
North
1/4 - 1/2 Mile
Higher

NJ WELLS NJDEP3000325560

Database:	Water Well Permit Information	Permit #:	3100024657
Well Use:	Monitoring	Activity Class:	Well Record
Date Completed:	04-15-1986	Depth (ft):	38
Capacity (gpm):	0		

P308
North
1/4 - 1/2 Mile
Higher

NJ WELLS NJDEP3000297934

Database:	Water Well Permit Information	Permit #:	3100067616
Well Use:	Monitoring	Activity Class:	Permit
Date Completed:	04-06-2004 153628	Depth (ft):	20
Capacity (gpm):	0		

P309
North
1/4 - 1/2 Mile
Higher

NJ WELLS NJDEP3000325559

Database:	Water Well Permit Information	Permit #:	3100024658
Well Use:	Monitoring	Activity Class:	Permit
Date Completed:	03-27-1986	Depth (ft):	40
Capacity (gpm):	Not Reported		

N310
West
1/4 - 1/2 Mile
Higher

NJ WELLS NJDEP3000290778

Database:	Water Well Permit Information	Permit #:	Not Reported
Well Use:	Monitoring	Activity Class:	Decommissioning
Date Completed:	09-25-1990	Depth (ft):	Not Reported
Capacity (gpm):	Not Reported		

N311
West
1/4 - 1/2 Mile
Higher

NJ WELLS NJDEP3000290779

Database:	Water Well Permit Information	Permit #:	Not Reported
Well Use:	Monitoring	Activity Class:	Decommissioning
Date Completed:	09-25-1990	Depth (ft):	Not Reported
Capacity (gpm):	Not Reported		

GEOCHECK® - PHYSICAL SETTING SOURCE MAP FINDINGS

Map ID
 Direction
 Distance
 Elevation

Database EDR ID Number

Q312
East
1/4 - 1/2 Mile
Higher

NJ WELLS NJDEP3000285042

Database:	Water Well Permit Information	Permit #:	P201016481
Well Use:	Monitoring	Activity Class:	Well Record
Date Completed:	12-22-2010	Depth (ft):	18
Capacity (gpm):	0		

Q313
East
1/4 - 1/2 Mile
Higher

NJ WELLS NJDEP3000285043

Database:	Water Well Permit Information	Permit #:	P201016481
Well Use:	Monitoring	Activity Class:	Permit
Date Completed:	12-16-2010 093749	Depth (ft):	20
Capacity (gpm):	0		

P314
North
1/4 - 1/2 Mile
Higher

NJ WELLS NJDEP3000278330

Database:	Water Well Permit Information	Permit #:	E201607893
Well Use:	Monitoring	Activity Class:	Well Record
Date Completed:	07-07-2016	Depth (ft):	15
Capacity (gpm):	3		

P315
North
1/4 - 1/2 Mile
Higher

NJ WELLS NJDEP3000278331

Database:	Water Well Permit Information	Permit #:	E201607893
Well Use:	Monitoring	Activity Class:	Permit
Date Completed:	07-05-2016 101956	Depth (ft):	15
Capacity (gpm):	0		

R316
NE
1/4 - 1/2 Mile
Lower

NJ WELLS NJDEP3000278325

Database:	Water Well Permit Information	Permit #:	E201607895
Well Use:	Monitoring	Activity Class:	Well Record
Date Completed:	07-06-2016	Depth (ft):	13
Capacity (gpm):	3		

GEOCHECK® - PHYSICAL SETTING SOURCE MAP FINDINGS

Map ID
Direction
Distance
Elevation

Database EDR ID Number

R317
NE
1/4 - 1/2 Mile
Lower

NJ WELLS NJDEP3000278326

Database:	Water Well Permit Information	Permit #:	E201607895
Well Use:	Monitoring	Activity Class:	Decommissioning
Date Completed:	11-22-2017	Depth (ft):	13
Capacity (gpm):	Not Reported		

S318
SW
1/4 - 1/2 Mile
Higher

NJ WELLS NJDEP3000294069

Database:	Water Well Permit Information	Permit #:	3100073641
Well Use:	Monitoring	Activity Class:	Permit
Date Completed:	01-03-2007 155737	Depth (ft):	20
Capacity (gpm):	0		

S319
SW
1/4 - 1/2 Mile
Higher

NJ WELLS NJDEP3000294134

Database:	Water Well Permit Information	Permit #:	3100073549
Well Use:	Monitoring	Activity Class:	Well Record
Date Completed:	12-19-2006	Depth (ft):	21
Capacity (gpm):	5		

S320
SW
1/4 - 1/2 Mile
Higher

NJ WELLS NJDEP3000294135

Database:	Water Well Permit Information	Permit #:	3100073549
Well Use:	Monitoring	Activity Class:	Decommissioning
Date Completed:	12-19-2006	Depth (ft):	21
Capacity (gpm):	5		

S321
SW
1/4 - 1/2 Mile
Higher

NJ WELLS NJDEP3000294061

Database:	Water Well Permit Information	Permit #:	3100073657
Well Use:	Monitoring	Activity Class:	Permit
Date Completed:	01-05-2007 100939	Depth (ft):	20
Capacity (gpm):	0		

GEOCHECK® - PHYSICAL SETTING SOURCE MAP FINDINGS

Map ID
 Direction
 Distance
 Elevation

Database EDR ID Number

S322
SW
 1/4 - 1/2 Mile
 Higher

NJ WELLS NJDEP3000294058

Database:	Water Well Permit Information	Permit #:	3100073658
Well Use:	Monitoring	Activity Class:	Well Record
Date Completed:	10-05-2007	Depth (ft):	20
Capacity (gpm):	0		

S323
SW
 1/4 - 1/2 Mile
 Higher

NJ WELLS NJDEP3000294059

Database:	Water Well Permit Information	Permit #:	3100073658
Well Use:	Monitoring	Activity Class:	Permit
Date Completed:	01-05-2007 100939	Depth (ft):	20
Capacity (gpm):	0		

S324
SW
 1/4 - 1/2 Mile
 Higher

NJ WELLS NJDEP3000294060

Database:	Water Well Permit Information	Permit #:	3100073657
Well Use:	Monitoring	Activity Class:	Well Record
Date Completed:	10-05-2007	Depth (ft):	20
Capacity (gpm):	0		

S325
SW
 1/4 - 1/2 Mile
 Higher

NJ WELLS NJDEP3000294512

Database:	Water Well Permit Information	Permit #:	3100072871
Well Use:	Monitoring	Activity Class:	Well Record
Date Completed:	12-19-2006	Depth (ft):	21
Capacity (gpm):	5		

S326
SW
 1/4 - 1/2 Mile
 Higher

NJ WELLS NJDEP3000294513

Database:	Water Well Permit Information	Permit #:	3100072871
Well Use:	Monitoring	Activity Class:	Decommissioning
Date Completed:	12-19-2006	Depth (ft):	21
Capacity (gpm):	5		

GEOCHECK® - PHYSICAL SETTING SOURCE MAP FINDINGS

Map ID
 Direction
 Distance
 Elevation

Database EDR ID Number

S327
SW
 1/4 - 1/2 Mile
 Higher

NJ WELLS NJDEP3000294514

Database:	Water Well Permit Information	Permit #:	3100072871
Well Use:	Monitoring	Activity Class:	Permit
Date Completed:	08-09-2006 151113	Depth (ft):	20
Capacity (gpm):	0		

S328
SW
 1/4 - 1/2 Mile
 Higher

NJ WELLS NJDEP3000294511

Database:	Water Well Permit Information	Permit #:	3100072873
Well Use:	Monitoring	Activity Class:	Permit
Date Completed:	08-09-2006 151113	Depth (ft):	20
Capacity (gpm):	0		

S329
SW
 1/4 - 1/2 Mile
 Higher

NJ WELLS NJDEP3000294136

Database:	Water Well Permit Information	Permit #:	3100073549
Well Use:	Monitoring	Activity Class:	Permit
Date Completed:	12-07-2006 121618	Depth (ft):	20
Capacity (gpm):	0		

S330
SW
 1/4 - 1/2 Mile
 Higher

NJ WELLS NJDEP3000294509

Database:	Water Well Permit Information	Permit #:	3100072873
Well Use:	Monitoring	Activity Class:	Well Record
Date Completed:	12-19-2006	Depth (ft):	21
Capacity (gpm):	5		

S331
SW
 1/4 - 1/2 Mile
 Higher

NJ WELLS NJDEP3000294510

Database:	Water Well Permit Information	Permit #:	3100072873
Well Use:	Monitoring	Activity Class:	Decommissioning
Date Completed:	12-19-2006	Depth (ft):	21
Capacity (gpm):	5		

GEOCHECK® - PHYSICAL SETTING SOURCE MAP FINDINGS

Map ID
Direction
Distance
Elevation

Database EDR ID Number

R332
NE
1/4 - 1/2 Mile
Lower

NJ WELLS NJDEP3000278327

Database:	Water Well Permit Information	Permit #:	E201607895
Well Use:	Monitoring	Activity Class:	Permit
Date Completed:	07-05-2016 083732	Depth (ft):	15
Capacity (gpm):	0		

333
WSW
1/4 - 1/2 Mile
Higher

NJ WELLS NJDEP3000338155

Database:	Water Well Permit Information	Permit #:	3100000990
Well Use:	Domestic	Activity Class:	Permit
Date Completed:	05-18-1953	Depth (ft):	260
Capacity (gpm):	10		

P334
North
1/4 - 1/2 Mile
Lower

NJ WELLS NJDEP3000323301

Database:	Water Well Permit Information	Permit #:	3100028823
Well Use:	Monitoring	Activity Class:	Well Record
Date Completed:	06-22-1988	Depth (ft):	33
Capacity (gpm):	0		

P335
North
1/4 - 1/2 Mile
Lower

NJ WELLS NJDEP3000323298

Database:	Water Well Permit Information	Permit #:	3100028824
Well Use:	Monitoring	Activity Class:	Well Record
Date Completed:	10-27-1985	Depth (ft):	36
Capacity (gpm):	0		

P336
North
1/4 - 1/2 Mile
Lower

NJ WELLS NJDEP3000323304

Database:	Water Well Permit Information	Permit #:	3100028822
Well Use:	Monitoring	Activity Class:	Well Record
Date Completed:	06-22-1988	Depth (ft):	33
Capacity (gpm):	0		

GEOCHECK® - PHYSICAL SETTING SOURCE MAP FINDINGS

Map ID
 Direction
 Distance
 Elevation

Database EDR ID Number

P337
North
1/4 - 1/2 Mile
Lower

NJ WELLS NJDEP3000324216

Database:	Water Well Permit Information	Permit #:	3100027361
Well Use:	Monitoring	Activity Class:	Well Record
Date Completed:	09-02-1987	Depth (ft):	12
Capacity (gpm):	0		

P338
North
1/4 - 1/2 Mile
Lower

NJ WELLS NJDEP3000324214

Database:	Water Well Permit Information	Permit #:	3100027362
Well Use:	Monitoring	Activity Class:	Well Record
Date Completed:	09-02-1987	Depth (ft):	12
Capacity (gpm):	0		

T339
SE
1/4 - 1/2 Mile
Lower

NJ WELLS NJDEP3000325768

Database:	Water Well Permit Information	Permit #:	3100024297
Well Use:	Monitoring	Activity Class:	Permit
Date Completed:	12-30-1985	Depth (ft):	25
Capacity (gpm):	Not Reported		

T340
SE
1/4 - 1/2 Mile
Lower

NJ WELLS NJDEP3000325770

Database:	Water Well Permit Information	Permit #:	3100024296
Well Use:	Monitoring	Activity Class:	Permit
Date Completed:	12-30-1985	Depth (ft):	25
Capacity (gpm):	Not Reported		

Q341
East
1/4 - 1/2 Mile
Lower

NJ WELLS NJDEP3000285040

Database:	Water Well Permit Information	Permit #:	P201016482
Well Use:	Injection	Activity Class:	Well Record
Date Completed:	12-22-2010	Depth (ft):	15
Capacity (gpm):	0		

GEOCHECK® - PHYSICAL SETTING SOURCE MAP FINDINGS

Map ID
 Direction
 Distance
 Elevation

Database EDR ID Number

Q342
East
1/4 - 1/2 Mile
Lower

NJ WELLS NJDEP3000285037

Database:	Water Well Permit Information	Permit #:	P201016484
Well Use:	Monitoring	Activity Class:	Permit
Date Completed:	12-16-2010 093749	Depth (ft):	15
Capacity (gpm):	0		

Q343
East
1/4 - 1/2 Mile
Lower

NJ WELLS NJDEP3000285041

Database:	Water Well Permit Information	Permit #:	P201016482
Well Use:	Injection	Activity Class:	Permit
Date Completed:	12-16-2010 093749	Depth (ft):	15
Capacity (gpm):	0		

Q344
East
1/4 - 1/2 Mile
Lower

NJ WELLS NJDEP3000285039

Database:	Water Well Permit Information	Permit #:	P201016483
Well Use:	Monitoring	Activity Class:	Permit
Date Completed:	12-16-2010 093749	Depth (ft):	15
Capacity (gpm):	0		

Q345
East
1/4 - 1/2 Mile
Lower

NJ WELLS NJDEP3000285038

Database:	Water Well Permit Information	Permit #:	P201016483
Well Use:	Monitoring	Activity Class:	Well Record
Date Completed:	12-21-2010	Depth (ft):	18
Capacity (gpm):	0		

Q346
East
1/4 - 1/2 Mile
Lower

NJ WELLS NJDEP3000285036

Database:	Water Well Permit Information	Permit #:	P201016484
Well Use:	Monitoring	Activity Class:	Well Record
Date Completed:	12-21-2010	Depth (ft):	18
Capacity (gpm):	0		

GEOCHECK® - PHYSICAL SETTING SOURCE MAP FINDINGS

Map ID
 Direction
 Distance
 Elevation

Database EDR ID Number

U347
ESE
 1/4 - 1/2 Mile
 Lower

NJ WELLS NJDEP3000321234

Database:	Water Well Permit Information	Permit #:	3100031856
Well Use:	Monitoring	Activity Class:	Permit
Date Completed:	08-17-1989	Depth (ft):	50
Capacity (gpm):	Not Reported		

U348
ESE
 1/4 - 1/2 Mile
 Lower

NJ WELLS NJDEP3000322336

Database:	Water Well Permit Information	Permit #:	3100030324
Well Use:	Monitoring	Activity Class:	Well Record
Date Completed:	08-21-1989	Depth (ft):	50
Capacity (gpm):	0		

U349
ESE
 1/4 - 1/2 Mile
 Lower

NJ WELLS NJDEP3000322337

Database:	Water Well Permit Information	Permit #:	3100030324
Well Use:	Monitoring	Activity Class:	Permit
Date Completed:	02-07-1989	Depth (ft):	50
Capacity (gpm):	Not Reported		

U350
ESE
 1/4 - 1/2 Mile
 Lower

NJ WELLS NJDEP3000307722

Database:	Water Well Permit Information	Permit #:	3100050700
Well Use:	Injection	Activity Class:	Permit
Date Completed:	01-13-1997	Depth (ft):	15
Capacity (gpm):	Not Reported		

U351
ESE
 1/4 - 1/2 Mile
 Lower

NJ WELLS NJDEP3000307723

Database:	Water Well Permit Information	Permit #:	3100050699
Well Use:	Monitoring	Activity Class:	Permit
Date Completed:	01-13-1997	Depth (ft):	15
Capacity (gpm):	Not Reported		

GEOCHECK® - PHYSICAL SETTING SOURCE MAP FINDINGS

Map ID
Direction
Distance
Elevation

Database EDR ID Number

U352
ESE
1/4 - 1/2 Mile
Lower

NJ WELLS NJDEP3000307724

Database:	Water Well Permit Information	Permit #:	3100050698
Well Use:	Monitoring	Activity Class:	Permit
Date Completed:	01-13-1997	Depth (ft):	15
Capacity (gpm):	Not Reported		

U353
ESE
1/4 - 1/2 Mile
Lower

NJ WELLS NJDEP3000322341

Database:	Water Well Permit Information	Permit #:	3100030322
Well Use:	Monitoring	Activity Class:	Permit
Date Completed:	02-07-1989	Depth (ft):	50
Capacity (gpm):	Not Reported		

U354
ESE
1/4 - 1/2 Mile
Lower

NJ WELLS NJDEP3000322342

Database:	Water Well Permit Information	Permit #:	3100030321
Well Use:	Monitoring	Activity Class:	Well Record
Date Completed:	01-23-1989	Depth (ft):	50
Capacity (gpm):	0		

U355
ESE
1/4 - 1/2 Mile
Lower

NJ WELLS NJDEP3000322343

Database:	Water Well Permit Information	Permit #:	3100030321
Well Use:	Monitoring	Activity Class:	Permit
Date Completed:	02-07-1989	Depth (ft):	50
Capacity (gpm):	Not Reported		

U356
ESE
1/4 - 1/2 Mile
Lower

NJ WELLS NJDEP3000322338

Database:	Water Well Permit Information	Permit #:	3100030323
Well Use:	Monitoring	Activity Class:	Well Record
Date Completed:	01-23-1989	Depth (ft):	50
Capacity (gpm):	0		

GEOCHECK® - PHYSICAL SETTING SOURCE MAP FINDINGS

Map ID
Direction
Distance
Elevation

Database EDR ID Number

U357
ESE
1/4 - 1/2 Mile
Lower

NJ WELLS NJDEP3000322339

Database:	Water Well Permit Information	Permit #:	3100030323
Well Use:	Monitoring	Activity Class:	Permit
Date Completed:	02-07-1989	Depth (ft):	50
Capacity (gpm):	Not Reported		

U358
ESE
1/4 - 1/2 Mile
Lower

NJ WELLS NJDEP3000322340

Database:	Water Well Permit Information	Permit #:	3100030322
Well Use:	Monitoring	Activity Class:	Well Record
Date Completed:	01-23-1989	Depth (ft):	50
Capacity (gpm):	0		

V359
WNW
1/4 - 1/2 Mile
Lower

NJ WELLS NJDEP3000328504

Database:	Water Well Permit Information	Permit #:	3100017870
Well Use:	Monitoring	Activity Class:	Permit
Date Completed:	04-15-1981	Depth (ft):	20
Capacity (gpm):	Not Reported		

V360
WNW
1/4 - 1/2 Mile
Lower

NJ WELLS NJDEP3000328506

Database:	Water Well Permit Information	Permit #:	3100017869
Well Use:	Monitoring	Activity Class:	Permit
Date Completed:	04-15-1981	Depth (ft):	20
Capacity (gpm):	Not Reported		

V361
WNW
1/4 - 1/2 Mile
Lower

NJ WELLS NJDEP3000328502

Database:	Water Well Permit Information	Permit #:	3100017871
Well Use:	Monitoring	Activity Class:	Permit
Date Completed:	04-15-1981	Depth (ft):	20
Capacity (gpm):	Not Reported		

GEOCHECK® - PHYSICAL SETTING SOURCE MAP FINDINGS

Map ID
Direction
Distance
Elevation

Database EDR ID Number

V362
WNW
1/4 - 1/2 Mile
Lower

NJ WELLS NJDEP3000328498

Database:	Water Well Permit Information	Permit #:	3100017873
Well Use:	Monitoring	Activity Class:	Permit
Date Completed:	04-15-1981	Depth (ft):	20
Capacity (gpm):	Not Reported		

V363
WNW
1/4 - 1/2 Mile
Lower

NJ WELLS NJDEP3000328500

Database:	Water Well Permit Information	Permit #:	3100017872
Well Use:	Monitoring	Activity Class:	Permit
Date Completed:	04-15-1981	Depth (ft):	20
Capacity (gpm):	Not Reported		

V364
WNW
1/4 - 1/2 Mile
Lower

NJ WELLS NJDEP3000328514

Database:	Water Well Permit Information	Permit #:	3100017865
Well Use:	Monitoring	Activity Class:	Permit
Date Completed:	04-15-1981	Depth (ft):	20
Capacity (gpm):	Not Reported		

V365
WNW
1/4 - 1/2 Mile
Lower

NJ WELLS NJDEP3000328516

Database:	Water Well Permit Information	Permit #:	3100017864
Well Use:	Monitoring	Activity Class:	Permit
Date Completed:	04-15-1981	Depth (ft):	20
Capacity (gpm):	Not Reported		

V366
WNW
1/4 - 1/2 Mile
Lower

NJ WELLS NJDEP3000328512

Database:	Water Well Permit Information	Permit #:	3100017866
Well Use:	Monitoring	Activity Class:	Permit
Date Completed:	04-15-1981	Depth (ft):	20
Capacity (gpm):	Not Reported		

GEOCHECK® - PHYSICAL SETTING SOURCE MAP FINDINGS

Map ID
Direction
Distance
Elevation

Database EDR ID Number

V367
WNW
1/4 - 1/2 Mile
Lower

NJ WELLS NJDEP3000328508

Database:	Water Well Permit Information	Permit #:	3100017868
Well Use:	Monitoring	Activity Class:	Permit
Date Completed:	04-15-1981	Depth (ft):	20
Capacity (gpm):	Not Reported		

V368
WNW
1/4 - 1/2 Mile
Lower

NJ WELLS NJDEP3000328510

Database:	Water Well Permit Information	Permit #:	3100017867
Well Use:	Monitoring	Activity Class:	Permit
Date Completed:	04-15-1981	Depth (ft):	20
Capacity (gpm):	Not Reported		

W369
NW
1/4 - 1/2 Mile
Lower

NJ WELLS NJDEP3000295140

Database:	Water Well Permit Information	Permit #:	3100072091
Well Use:	Monitoring	Activity Class:	Well Record
Date Completed:	05-17-2006	Depth (ft):	20
Capacity (gpm):	0		

W370
NW
1/4 - 1/2 Mile
Lower

NJ WELLS NJDEP3000295139

Database:	Water Well Permit Information	Permit #:	3100072092
Well Use:	Monitoring	Activity Class:	Permit
Date Completed:	04-18-2006 135220	Depth (ft):	20
Capacity (gpm):	0		

W371
NW
1/4 - 1/2 Mile
Lower

NJ WELLS NJDEP3000295138

Database:	Water Well Permit Information	Permit #:	3100072092
Well Use:	Monitoring	Activity Class:	Well Record
Date Completed:	05-17-2006	Depth (ft):	20
Capacity (gpm):	0		

GEOCHECK® - PHYSICAL SETTING SOURCE MAP FINDINGS

Map ID
 Direction
 Distance
 Elevation

Database EDR ID Number

W372
NW
 1/4 - 1/2 Mile
 Lower

NJ WELLS NJDEP3000295143

Database:	Water Well Permit Information	Permit #:	3100072090
Well Use:	Monitoring	Activity Class:	Permit
Date Completed:	04-18-2006 135220	Depth (ft):	20
Capacity (gpm):	0		

W373
NW
 1/4 - 1/2 Mile
 Lower

NJ WELLS NJDEP3000295142

Database:	Water Well Permit Information	Permit #:	3100072090
Well Use:	Monitoring	Activity Class:	Well Record
Date Completed:	05-17-2006	Depth (ft):	20
Capacity (gpm):	0		

W374
NW
 1/4 - 1/2 Mile
 Lower

NJ WELLS NJDEP3000295141

Database:	Water Well Permit Information	Permit #:	3100072091
Well Use:	Monitoring	Activity Class:	Permit
Date Completed:	04-18-2006 135220	Depth (ft):	20
Capacity (gpm):	0		

V375
NW
 1/4 - 1/2 Mile
 Higher

NJ WELLS NJDEP3000276511

Database:	Water Well Permit Information	Permit #:	E201714212
Well Use:	Monitoring	Activity Class:	Permit
Date Completed:	12-20-2017 143421	Depth (ft):	20
Capacity (gpm):	0		

X376
ENE
 1/4 - 1/2 Mile
 Lower

NJ WELLS NJDEP3000301473

Database:	Water Well Permit Information	Permit #:	3100060844
Well Use:	Monitoring	Activity Class:	Permit
Date Completed:	06-07-2001	Depth (ft):	40
Capacity (gpm):	0		

GEOCHECK® - PHYSICAL SETTING SOURCE MAP FINDINGS

Map ID
Direction
Distance
Elevation

Database EDR ID Number

X377
ENE
1/4 - 1/2 Mile
Lower

NJ WELLS NJDEP3000301472

Database:	Water Well Permit Information	Permit #:	3100060844
Well Use:	Monitoring	Activity Class:	Well Record
Date Completed:	06-15-2001 020156	Depth (ft):	30
Capacity (gpm):	Not Reported		

X378
ENE
1/4 - 1/2 Mile
Lower

NJ WELLS NJDEP3000301475

Database:	Water Well Permit Information	Permit #:	3100060843
Well Use:	Monitoring	Activity Class:	Permit
Date Completed:	06-07-2001	Depth (ft):	40
Capacity (gpm):	0		

X379
ENE
1/4 - 1/2 Mile
Lower

NJ WELLS NJDEP3000301474

Database:	Water Well Permit Information	Permit #:	3100060843
Well Use:	Monitoring	Activity Class:	Well Record
Date Completed:	06-14-2001 020154	Depth (ft):	30
Capacity (gpm):	Not Reported		

X380
ENE
1/4 - 1/2 Mile
Lower

NJ WELLS NJDEP3000301471

Database:	Water Well Permit Information	Permit #:	3100060845
Well Use:	Monitoring	Activity Class:	Permit
Date Completed:	06-07-2001	Depth (ft):	40
Capacity (gpm):	0		

X381
ENE
1/4 - 1/2 Mile
Lower

NJ WELLS NJDEP3000301468

Database:	Water Well Permit Information	Permit #:	3100060846
Well Use:	Monitoring	Activity Class:	Well Record
Date Completed:	06-15-2001 020201	Depth (ft):	15
Capacity (gpm):	Not Reported		

GEOCHECK® - PHYSICAL SETTING SOURCE MAP FINDINGS

Map ID
 Direction
 Distance
 Elevation

Database EDR ID Number

X382
ENE
1/4 - 1/2 Mile
Lower

NJ WELLS NJDEP3000301467

Database:	Water Well Permit Information	Permit #:	3100060847
Well Use:	Monitoring	Activity Class:	Permit
Date Completed:	06-07-2001	Depth (ft):	40
Capacity (gpm):	0		

X383
ENE
1/4 - 1/2 Mile
Lower

NJ WELLS NJDEP3000301470

Database:	Water Well Permit Information	Permit #:	3100060845
Well Use:	Monitoring	Activity Class:	Well Record
Date Completed:	06-15-2001 020159	Depth (ft):	15
Capacity (gpm):	Not Reported		

X384
ENE
1/4 - 1/2 Mile
Lower

NJ WELLS NJDEP3000301469

Database:	Water Well Permit Information	Permit #:	3100060846
Well Use:	Monitoring	Activity Class:	Permit
Date Completed:	06-07-2001	Depth (ft):	40
Capacity (gpm):	0		

X385
ENE
1/4 - 1/2 Mile
Lower

NJ WELLS NJDEP3000307363

Database:	Water Well Permit Information	Permit #:	3100051419
Well Use:	Boring/Individual	Activity Class:	Permit
Date Completed:	05-16-1997	Depth (ft):	26
Capacity (gpm):	Not Reported		

X386
ENE
1/4 - 1/2 Mile
Lower

NJ WELLS NJDEP3000305370

Database:	Water Well Permit Information	Permit #:	3100054315
Well Use:	Monitoring	Activity Class:	Permit
Date Completed:	09-02-1998	Depth (ft):	12
Capacity (gpm):	0		

GEOCHECK® - PHYSICAL SETTING SOURCE MAP FINDINGS

Map ID
 Direction
 Distance
 Elevation

Database EDR ID Number

X387
ENE
1/4 - 1/2 Mile
Lower

NJ WELLS NJDEP3000313917

Database:	Water Well Permit Information	Permit #:	3100041830
Well Use:	Gas Vent Extraction	Activity Class:	Well Record
Date Completed:	06-24-1993 204212	Depth (ft):	20
Capacity (gpm):	Not Reported		

X388
ENE
1/4 - 1/2 Mile
Lower

NJ WELLS NJDEP3000307364

Database:	Water Well Permit Information	Permit #:	3100051418
Well Use:	Boring/Individual	Activity Class:	Permit
Date Completed:	05-16-1997	Depth (ft):	26
Capacity (gpm):	Not Reported		

X389
ENE
1/4 - 1/2 Mile
Lower

NJ WELLS NJDEP3000305369

Database:	Water Well Permit Information	Permit #:	3100054315
Well Use:	Monitoring	Activity Class:	Well Record
Date Completed:	05-27-1999 203513	Depth (ft):	12
Capacity (gpm):	Not Reported		

X390
ENE
1/4 - 1/2 Mile
Lower

NJ WELLS NJDEP3000305097

Database:	Water Well Permit Information	Permit #:	3100054837
Well Use:	Monitoring	Activity Class:	Permit
Date Completed:	11-13-1998	Depth (ft):	25
Capacity (gpm):	0		

X391
ENE
1/4 - 1/2 Mile
Lower

NJ WELLS NJDEP3000302506

Database:	Water Well Permit Information	Permit #:	3100059206
Well Use:	Boring/Individual	Activity Class:	Permit
Date Completed:	10-10-2000	Depth (ft):	45
Capacity (gpm):	0		

GEOCHECK® - PHYSICAL SETTING SOURCE MAP FINDINGS

Map ID
 Direction
 Distance
 Elevation

Database EDR ID Number

X392
ENE
1/4 - 1/2 Mile
Lower

NJ WELLS NJDEP3000305368

Database:	Water Well Permit Information	Permit #:	3100054316
Well Use:	Monitoring	Activity Class:	Permit
Date Completed:	09-02-1998	Depth (ft):	12
Capacity (gpm):	0		

X393
ENE
1/4 - 1/2 Mile
Lower

NJ WELLS NJDEP3000305367

Database:	Water Well Permit Information	Permit #:	3100054316
Well Use:	Monitoring	Activity Class:	Well Record
Date Completed:	05-27-1999 203515	Depth (ft):	5
Capacity (gpm):	Not Reported		

X394
ENE
1/4 - 1/2 Mile
Lower

NJ WELLS NJDEP3000301455

Database:	Water Well Permit Information	Permit #:	3100060853
Well Use:	Monitoring	Activity Class:	Well Record
Date Completed:	06-13-2001 020218	Depth (ft):	15
Capacity (gpm):	Not Reported		

X395
ENE
1/4 - 1/2 Mile
Lower

NJ WELLS NJDEP3000301454

Database:	Water Well Permit Information	Permit #:	3100060854
Well Use:	Monitoring	Activity Class:	Permit
Date Completed:	06-07-2001	Depth (ft):	40
Capacity (gpm):	0		

X396
ENE
1/4 - 1/2 Mile
Lower

NJ WELLS NJDEP3000301457

Database:	Water Well Permit Information	Permit #:	3100060852
Well Use:	Monitoring	Activity Class:	Well Record
Date Completed:	06-13-2001 020215	Depth (ft):	15
Capacity (gpm):	Not Reported		

GEOCHECK® - PHYSICAL SETTING SOURCE MAP FINDINGS

Map ID
Direction
Distance
Elevation

Database EDR ID Number

X397
ENE
1/4 - 1/2 Mile
Lower

NJ WELLS NJDEP3000301456

Database:	Water Well Permit Information	Permit #:	3100060853
Well Use:	Monitoring	Activity Class:	Permit
Date Completed:	06-07-2001	Depth (ft):	40
Capacity (gpm):	0		

X398
ENE
1/4 - 1/2 Mile
Lower

NJ WELLS NJDEP3000301453

Database:	Water Well Permit Information	Permit #:	3100060854
Well Use:	Monitoring	Activity Class:	Well Record
Date Completed:	06-14-2001 031151	Depth (ft):	15
Capacity (gpm):	Not Reported		

X399
ENE
1/4 - 1/2 Mile
Lower

NJ WELLS NJDEP3000299157

Database:	Water Well Permit Information	Permit #:	3100065476
Well Use:	Monitoring	Activity Class:	Permit
Date Completed:	03-10-2003	Depth (ft):	20
Capacity (gpm):	0		

X400
ENE
1/4 - 1/2 Mile
Lower

NJ WELLS NJDEP3000299156

Database:	Water Well Permit Information	Permit #:	3100065476
Well Use:	Monitoring	Activity Class:	Well Record
Date Completed:	03-26-2003	Depth (ft):	15
Capacity (gpm):	0		

X401
ENE
1/4 - 1/2 Mile
Lower

NJ WELLS NJDEP3000299159

Database:	Water Well Permit Information	Permit #:	3100065475
Well Use:	Monitoring	Activity Class:	Permit
Date Completed:	03-10-2003	Depth (ft):	20
Capacity (gpm):	0		

GEOCHECK® - PHYSICAL SETTING SOURCE MAP FINDINGS

Map ID
Direction
Distance
Elevation

Database EDR ID Number

X402
ENE
1/4 - 1/2 Mile
Lower

NJ WELLS NJDEP3000299158

Database:	Water Well Permit Information	Permit #:	3100065475
Well Use:	Monitoring	Activity Class:	Well Record
Date Completed:	03-26-2003	Depth (ft):	15
Capacity (gpm):	0		

X403
ENE
1/4 - 1/2 Mile
Lower

NJ WELLS NJDEP3000301464

Database:	Water Well Permit Information	Permit #:	3100060848
Well Use:	Monitoring	Activity Class:	Well Record
Date Completed:	06-15-2001 020207	Depth (ft):	15
Capacity (gpm):	Not Reported		

X404
ENE
1/4 - 1/2 Mile
Lower

NJ WELLS NJDEP3000301463

Database:	Water Well Permit Information	Permit #:	3100060849
Well Use:	Monitoring	Activity Class:	Permit
Date Completed:	06-07-2001	Depth (ft):	40
Capacity (gpm):	0		

X405
ENE
1/4 - 1/2 Mile
Lower

NJ WELLS NJDEP3000301466

Database:	Water Well Permit Information	Permit #:	3100060847
Well Use:	Monitoring	Activity Class:	Well Record
Date Completed:	06-15-2001 020204	Depth (ft):	15
Capacity (gpm):	Not Reported		

X406
ENE
1/4 - 1/2 Mile
Lower

NJ WELLS NJDEP3000301465

Database:	Water Well Permit Information	Permit #:	3100060848
Well Use:	Monitoring	Activity Class:	Permit
Date Completed:	06-07-2001	Depth (ft):	40
Capacity (gpm):	0		

GEOCHECK® - PHYSICAL SETTING SOURCE MAP FINDINGS

Map ID
Direction
Distance
Elevation

Database EDR ID Number

X407
ENE
1/4 - 1/2 Mile
Lower

NJ WELLS NJDEP3000301462

Database:	Water Well Permit Information	Permit #:	3100060850
Well Use:	Monitoring	Activity Class:	Permit
Date Completed:	06-07-2001	Depth (ft):	40
Capacity (gpm):	0		

X408
ENE
1/4 - 1/2 Mile
Lower

NJ WELLS NJDEP3000301459

Database:	Water Well Permit Information	Permit #:	3100060851
Well Use:	Monitoring	Activity Class:	Well Record
Date Completed:	06-13-2001 020212	Depth (ft):	15
Capacity (gpm):	Not Reported		

X409
ENE
1/4 - 1/2 Mile
Lower

NJ WELLS NJDEP3000301458

Database:	Water Well Permit Information	Permit #:	3100060852
Well Use:	Monitoring	Activity Class:	Permit
Date Completed:	06-07-2001	Depth (ft):	40
Capacity (gpm):	0		

X410
ENE
1/4 - 1/2 Mile
Lower

NJ WELLS NJDEP3000301461

Database:	Water Well Permit Information	Permit #:	3100060850
Well Use:	Monitoring	Activity Class:	Well Record
Date Completed:	06-13-2001 020209	Depth (ft):	15
Capacity (gpm):	Not Reported		

X411
ENE
1/4 - 1/2 Mile
Lower

NJ WELLS NJDEP3000301460

Database:	Water Well Permit Information	Permit #:	3100060851
Well Use:	Monitoring	Activity Class:	Permit
Date Completed:	06-07-2001	Depth (ft):	40
Capacity (gpm):	0		

GEOCHECK® - PHYSICAL SETTING SOURCE MAP FINDINGS

Map ID
Direction
Distance
Elevation

Database EDR ID Number

X412
ENE
1/4 - 1/2 Mile
Lower

NJ WELLS NJDEP3000321978

Database:	Water Well Permit Information	Permit #:	3100030804
Well Use:	Monitoring	Activity Class:	Well Record
Date Completed:	03-24-1989	Depth (ft):	56
Capacity (gpm):	0		

X413
ENE
1/4 - 1/2 Mile
Lower

NJ WELLS NJDEP3000321977

Database:	Water Well Permit Information	Permit #:	3100030805
Well Use:	Monitoring	Activity Class:	Permit
Date Completed:	04-07-1989	Depth (ft):	60
Capacity (gpm):	Not Reported		

X414
ENE
1/4 - 1/2 Mile
Lower

NJ WELLS NJDEP3000321980

Database:	Water Well Permit Information	Permit #:	3100030804
Well Use:	Monitoring	Activity Class:	Permit
Date Completed:	04-07-1989	Depth (ft):	60
Capacity (gpm):	Not Reported		

X415
ENE
1/4 - 1/2 Mile
Lower

NJ WELLS NJDEP3000321979

Database:	Water Well Permit Information	Permit #:	3100030804
Well Use:	Monitoring	Activity Class:	Decommissioning
Date Completed:	12-14-2009	Depth (ft):	56
Capacity (gpm):	0		

X416
ENE
1/4 - 1/2 Mile
Lower

NJ WELLS NJDEP3000321976

Database:	Water Well Permit Information	Permit #:	3100030805
Well Use:	Monitoring	Activity Class:	Decommissioning
Date Completed:	12-14-2009	Depth (ft):	56
Capacity (gpm):	0		

GEOCHECK® - PHYSICAL SETTING SOURCE MAP FINDINGS

Map ID
Direction
Distance
Elevation

Database EDR ID Number

X417
ENE
1/4 - 1/2 Mile
Lower

NJ WELLS NJDEP3000320918

Database:	Water Well Permit Information	Permit #:	3100032279
Well Use:	Monitoring	Activity Class:	Permit
Date Completed:	10-24-1989	Depth (ft):	40
Capacity (gpm):	Not Reported		

X418
ENE
1/4 - 1/2 Mile
Lower

NJ WELLS NJDEP3000320917

Database:	Water Well Permit Information	Permit #:	3100032280
Well Use:	Monitoring	Activity Class:	Permit
Date Completed:	10-24-1989	Depth (ft):	40
Capacity (gpm):	Not Reported		

X419
ENE
1/4 - 1/2 Mile
Lower

NJ WELLS NJDEP3000321975

Database:	Water Well Permit Information	Permit #:	3100030805
Well Use:	Monitoring	Activity Class:	Well Record
Date Completed:	03-24-1989	Depth (ft):	56
Capacity (gpm):	0		

X420
ENE
1/4 - 1/2 Mile
Lower

NJ WELLS NJDEP3000320919

Database:	Water Well Permit Information	Permit #:	3100032278
Well Use:	Monitoring	Activity Class:	Permit
Date Completed:	10-24-1989	Depth (ft):	40
Capacity (gpm):	Not Reported		

X421
ENE
1/4 - 1/2 Mile
Lower

NJ WELLS NJDEP3000323300

Database:	Water Well Permit Information	Permit #:	3100028824
Well Use:	Monitoring	Activity Class:	Permit
Date Completed:	06-17-1988	Depth (ft):	60
Capacity (gpm):	Not Reported		

GEOCHECK® - PHYSICAL SETTING SOURCE MAP FINDINGS

Map ID
 Direction
 Distance
 Elevation

Database EDR ID Number

X422
ENE
1/4 - 1/2 Mile
Lower

NJ WELLS NJDEP3000321986

Database:	Water Well Permit Information	Permit #:	3100030802
Well Use:	Monitoring	Activity Class:	Permit
Date Completed:	04-07-1989	Depth (ft):	60
Capacity (gpm):	Not Reported		

X423
ENE
1/4 - 1/2 Mile
Lower

NJ WELLS NJDEP3000323306

Database:	Water Well Permit Information	Permit #:	3100028822
Well Use:	Monitoring	Activity Class:	Permit
Date Completed:	06-17-1988	Depth (ft):	60
Capacity (gpm):	Not Reported		

X424
ENE
1/4 - 1/2 Mile
Lower

NJ WELLS NJDEP3000323303

Database:	Water Well Permit Information	Permit #:	3100028823
Well Use:	Monitoring	Activity Class:	Permit
Date Completed:	06-17-1988	Depth (ft):	60
Capacity (gpm):	Not Reported		

X425
ENE
1/4 - 1/2 Mile
Lower

NJ WELLS NJDEP3000321985

Database:	Water Well Permit Information	Permit #:	3100030802
Well Use:	Monitoring	Activity Class:	Decommissioning
Date Completed:	12-10-2009	Depth (ft):	56
Capacity (gpm):	0		

X426
ENE
1/4 - 1/2 Mile
Lower

NJ WELLS NJDEP3000321982

Database:	Water Well Permit Information	Permit #:	3100030803
Well Use:	Monitoring	Activity Class:	Decommissioning
Date Completed:	12-10-2009	Depth (ft):	56
Capacity (gpm):	0		

GEOCHECK® - PHYSICAL SETTING SOURCE MAP FINDINGS

Map ID
Direction
Distance
Elevation

Database EDR ID Number

X427
ENE
1/4 - 1/2 Mile
Lower

NJ WELLS NJDEP3000321981

Database:	Water Well Permit Information	Permit #:	3100030803
Well Use:	Monitoring	Activity Class:	Well Record
Date Completed:	03-23-1985	Depth (ft):	56
Capacity (gpm):	0		

X428
ENE
1/4 - 1/2 Mile
Lower

NJ WELLS NJDEP3000321984

Database:	Water Well Permit Information	Permit #:	3100030802
Well Use:	Monitoring	Activity Class:	Well Record
Date Completed:	03-23-1989	Depth (ft):	56
Capacity (gpm):	0		

X429
ENE
1/4 - 1/2 Mile
Lower

NJ WELLS NJDEP3000321983

Database:	Water Well Permit Information	Permit #:	3100030803
Well Use:	Monitoring	Activity Class:	Permit
Date Completed:	04-07-1989	Depth (ft):	60
Capacity (gpm):	Not Reported		

X430
ENE
1/4 - 1/2 Mile
Lower

NJ WELLS NJDEP3000317947

Database:	Water Well Permit Information	Permit #:	3100036430
Well Use:	Monitoring	Activity Class:	Well Record
Date Completed:	05-31-1991 141655	Depth (ft):	36
Capacity (gpm):	Not Reported		

X431
ENE
1/4 - 1/2 Mile
Lower

NJ WELLS NJDEP3000317946

Database:	Water Well Permit Information	Permit #:	3100036431
Well Use:	Monitoring	Activity Class:	Permit
Date Completed:	04-16-1991	Depth (ft):	35
Capacity (gpm):	Not Reported		

GEOCHECK® - PHYSICAL SETTING SOURCE MAP FINDINGS

Map ID
Direction
Distance
Elevation

Database EDR ID Number

X432
ENE
1/4 - 1/2 Mile
Lower

NJ WELLS NJDEP3000317949

Database:	Water Well Permit Information	Permit #:	3100036429
Well Use:	Monitoring	Activity Class:	Well Record
Date Completed:	05-31-1991 141653	Depth (ft):	36
Capacity (gpm):	Not Reported		

X433
ENE
1/4 - 1/2 Mile
Lower

NJ WELLS NJDEP3000317948

Database:	Water Well Permit Information	Permit #:	3100036430
Well Use:	Monitoring	Activity Class:	Permit
Date Completed:	04-16-1991	Depth (ft):	35
Capacity (gpm):	Not Reported		

X434
ENE
1/4 - 1/2 Mile
Lower

NJ WELLS NJDEP3000317945

Database:	Water Well Permit Information	Permit #:	3100036431
Well Use:	Monitoring	Activity Class:	Well Record
Date Completed:	05-31-1991 141656	Depth (ft):	38
Capacity (gpm):	Not Reported		

X435
ENE
1/4 - 1/2 Mile
Lower

NJ WELLS NJDEP3000313919

Database:	Water Well Permit Information	Permit #:	3100041829
Well Use:	Gas Vent Extraction	Activity Class:	Well Record
Date Completed:	06-24-1993 204211	Depth (ft):	20
Capacity (gpm):	Not Reported		

X436
ENE
1/4 - 1/2 Mile
Lower

NJ WELLS NJDEP3000313918

Database:	Water Well Permit Information	Permit #:	3100041830
Well Use:	Gas Vent Extraction	Activity Class:	Permit
Date Completed:	06-24-1993	Depth (ft):	20
Capacity (gpm):	Not Reported		

GEOCHECK® - PHYSICAL SETTING SOURCE MAP FINDINGS

Map ID
 Direction
 Distance
 Elevation

Database EDR ID Number

X437
ENE
1/4 - 1/2 Mile
Lower

NJ WELLS NJDEP3000317944

Database:	Water Well Permit Information	Permit #:	3100036432
Well Use:	Monitoring	Activity Class:	Permit
Date Completed:	04-16-1991	Depth (ft):	35
Capacity (gpm):	Not Reported		

X438
ENE
1/4 - 1/2 Mile
Lower

NJ WELLS NJDEP3000313920

Database:	Water Well Permit Information	Permit #:	3100041829
Well Use:	Gas Vent Extraction	Activity Class:	Permit
Date Completed:	06-24-1993	Depth (ft):	20
Capacity (gpm):	Not Reported		

X439
ENE
1/4 - 1/2 Mile
Lower

NJ WELLS NJDEP3000318184

Database:	Water Well Permit Information	Permit #:	3100036193
Well Use:	Monitoring	Activity Class:	Permit
Date Completed:	03-14-1991	Depth (ft):	30
Capacity (gpm):	Not Reported		

X440
ENE
1/4 - 1/2 Mile
Lower

NJ WELLS NJDEP3000318183

Database:	Water Well Permit Information	Permit #:	3100036193
Well Use:	Monitoring	Activity Class:	Well Record
Date Completed:	03-19-1991 140635	Depth (ft):	18
Capacity (gpm):	Not Reported		

X441
ENE
1/4 - 1/2 Mile
Lower

NJ WELLS NJDEP3000318186

Database:	Water Well Permit Information	Permit #:	3100036192
Well Use:	Monitoring	Activity Class:	Permit
Date Completed:	03-14-1991	Depth (ft):	30
Capacity (gpm):	Not Reported		

GEOCHECK® - PHYSICAL SETTING SOURCE MAP FINDINGS

Map ID
 Direction
 Distance
 Elevation

Database EDR ID Number

X442
ENE
1/4 - 1/2 Mile
Lower

NJ WELLS NJDEP3000318185

Database:	Water Well Permit Information	Permit #:	3100036192
Well Use:	Monitoring	Activity Class:	Well Record
Date Completed:	03-20-1991 140633	Depth (ft):	35
Capacity (gpm):	Not Reported		

X443
ENE
1/4 - 1/2 Mile
Lower

NJ WELLS NJDEP3000318182

Database:	Water Well Permit Information	Permit #:	3100036194
Well Use:	Monitoring	Activity Class:	Permit
Date Completed:	03-14-1991	Depth (ft):	30
Capacity (gpm):	Not Reported		

X444
ENE
1/4 - 1/2 Mile
Lower

NJ WELLS NJDEP3000317951

Database:	Water Well Permit Information	Permit #:	3100036428
Well Use:	Monitoring	Activity Class:	Well Record
Date Completed:	05-30-1991 141651	Depth (ft):	35
Capacity (gpm):	Not Reported		

X445
ENE
1/4 - 1/2 Mile
Lower

NJ WELLS NJDEP3000317950

Database:	Water Well Permit Information	Permit #:	3100036429
Well Use:	Monitoring	Activity Class:	Permit
Date Completed:	04-16-1991	Depth (ft):	35
Capacity (gpm):	Not Reported		

X446
ENE
1/4 - 1/2 Mile
Lower

NJ WELLS NJDEP3000318181

Database:	Water Well Permit Information	Permit #:	3100036194
Well Use:	Monitoring	Activity Class:	Well Record
Date Completed:	03-19-1991 140637	Depth (ft):	35
Capacity (gpm):	Not Reported		

GEOCHECK® - PHYSICAL SETTING SOURCE MAP FINDINGS

Map ID
 Direction
 Distance
 Elevation

Database EDR ID Number

X447
ENE
1/4 - 1/2 Mile
Lower

NJ WELLS NJDEP3000317952

Database:	Water Well Permit Information	Permit #:	3100036428
Well Use:	Monitoring	Activity Class:	Permit
Date Completed:	04-16-1991	Depth (ft):	35
Capacity (gpm):	Not Reported		

R448
NE
1/4 - 1/2 Mile
Lower

NJ WELLS NJDEP3000296948

Database:	Water Well Permit Information	Permit #:	3100069272
Well Use:	Monitoring	Activity Class:	Permit
Date Completed:	01-18-2005 120626	Depth (ft):	10
Capacity (gpm):	0		

R449
NE
1/4 - 1/2 Mile
Lower

NJ WELLS NJDEP3000299048

Database:	Water Well Permit Information	Permit #:	3100065650
Well Use:	Monitoring	Activity Class:	Well Record
Date Completed:	07-15-2003	Depth (ft):	19
Capacity (gpm):	0		

R450
NE
1/4 - 1/2 Mile
Lower

NJ WELLS NJDEP3000299049

Database:	Water Well Permit Information	Permit #:	3100065650
Well Use:	Monitoring	Activity Class:	Decommissioning
Date Completed:	10-29-2009	Depth (ft):	19
Capacity (gpm):	0		

R451
NE
1/4 - 1/2 Mile
Lower

NJ WELLS NJDEP3000296945

Database:	Water Well Permit Information	Permit #:	3100069273
Well Use:	Monitoring	Activity Class:	Well Record
Date Completed:	01-31-2005	Depth (ft):	10
Capacity (gpm):	0		

GEOCHECK® - PHYSICAL SETTING SOURCE MAP FINDINGS

Map ID
 Direction
 Distance
 Elevation

Database EDR ID Number

R452
NE
1/4 - 1/2 Mile
Lower

NJ WELLS NJDEP3000296946

Database:	Water Well Permit Information	Permit #:	3100069273
Well Use:	Monitoring	Activity Class:	Permit
Date Completed:	01-18-2005 120626	Depth (ft):	10
Capacity (gpm):	0		

R453
NE
1/4 - 1/2 Mile
Lower

NJ WELLS NJDEP3000296947

Database:	Water Well Permit Information	Permit #:	3100069272
Well Use:	Monitoring	Activity Class:	Well Record
Date Completed:	01-31-2005	Depth (ft):	10
Capacity (gpm):	0		

R454
NE
1/4 - 1/2 Mile
Lower

NJ WELLS NJDEP3000299050

Database:	Water Well Permit Information	Permit #:	3100065650
Well Use:	Monitoring	Activity Class:	Permit
Date Completed:	04-08-2003 104958	Depth (ft):	20
Capacity (gpm):	0		

R455
NE
1/4 - 1/2 Mile
Lower

NJ WELLS NJDEP3000299054

Database:	Water Well Permit Information	Permit #:	3100065648
Well Use:	Monitoring	Activity Class:	Permit
Date Completed:	04-08-2003 104958	Depth (ft):	20
Capacity (gpm):	0		

R456
NE
1/4 - 1/2 Mile
Lower

NJ WELLS NJDEP3000299055

Database:	Water Well Permit Information	Permit #:	3100065647
Well Use:	Monitoring	Activity Class:	Well Record
Date Completed:	07-15-2003	Depth (ft):	19
Capacity (gpm):	0		

GEOCHECK® - PHYSICAL SETTING SOURCE MAP FINDINGS

Map ID
Direction
Distance
Elevation

Database EDR ID Number

R457
NE
1/4 - 1/2 Mile
Lower

NJ WELLS NJDEP3000299056

Database:	Water Well Permit Information	Permit #:	3100065647
Well Use:	Monitoring	Activity Class:	Permit
Date Completed:	04-08-2003 104958	Depth (ft):	20
Capacity (gpm):	0		

R458
NE
1/4 - 1/2 Mile
Lower

NJ WELLS NJDEP3000299051

Database:	Water Well Permit Information	Permit #:	3100065649
Well Use:	Monitoring	Activity Class:	Well Record
Date Completed:	07-15-2003	Depth (ft):	19
Capacity (gpm):	0		

R459
NE
1/4 - 1/2 Mile
Lower

NJ WELLS NJDEP3000299052

Database:	Water Well Permit Information	Permit #:	3100065649
Well Use:	Monitoring	Activity Class:	Permit
Date Completed:	04-08-2003 104958	Depth (ft):	20
Capacity (gpm):	0		

R460
NE
1/4 - 1/2 Mile
Lower

NJ WELLS NJDEP3000299053

Database:	Water Well Permit Information	Permit #:	3100065648
Well Use:	Monitoring	Activity Class:	Well Record
Date Completed:	07-15-2003	Depth (ft):	19
Capacity (gpm):	0		

461
SSW
1/4 - 1/2 Mile
Higher

NJ WELLS NJDEP3000336249

Database:	Water Well Permit Information	Permit #:	3100004481
Well Use:	Open Loop Geothermal Heat Pump	Activity Class:	Permit
Date Completed:	06-29-1962	Depth (ft):	150
Capacity (gpm):	Not Reported		

GEOCHECK® - PHYSICAL SETTING SOURCE MAP FINDINGS

Map ID
Direction
Distance
Elevation

Database EDR ID Number

Y462
SSE
1/4 - 1/2 Mile
Higher

NJ WELLS NJDEP3000337934

Database:	Water Well Permit Information	Permit #:	3100001379
Well Use:	Domestic	Activity Class:	Permit
Date Completed:	04-19-1954	Depth (ft):	120
Capacity (gpm):	25		

Y463
SSE
1/4 - 1/2 Mile
Higher

NJ WELLS NJDEP3000337933

Database:	Water Well Permit Information	Permit #:	3100001379
Well Use:	Domestic	Activity Class:	Well Record
Date Completed:	05-02-1954	Depth (ft):	214
Capacity (gpm):	0		

Y464
SSE
1/4 - 1/2 Mile
Higher

NJ WELLS NJDEP3000338261

Database:	Water Well Permit Information	Permit #:	3100000845
Well Use:	Test	Activity Class:	Permit
Date Completed:	01-30-1953	Depth (ft):	250
Capacity (gpm):	Not Reported		

Y465
SSE
1/4 - 1/2 Mile
Higher

NJ WELLS NJDEP3000338260

Database:	Water Well Permit Information	Permit #:	3100000845
Well Use:	Test	Activity Class:	Well Record
Date Completed:	01-23-1953	Depth (ft):	225
Capacity (gpm):	0		

Z466
North
1/4 - 1/2 Mile
Lower

NJ WELLS NJDEP3000323302

Database:	Water Well Permit Information	Permit #:	3100028823
Well Use:	Monitoring	Activity Class:	Decommissioning
Date Completed:	08-16-2013	Depth (ft):	33
Capacity (gpm):	Not Reported		

GEOCHECK® - PHYSICAL SETTING SOURCE MAP FINDINGS

Map ID
 Direction
 Distance
 Elevation

Database EDR ID Number

Z467
North
1/4 - 1/2 Mile
Higher

NJ WELLS NJDEP3000278329

Database:	Water Well Permit Information	Permit #:	E201607894
Well Use:	Monitoring	Activity Class:	Permit
Date Completed:	07-05-2016 083732	Depth (ft):	15
Capacity (gpm):	0		

Z468
North
1/4 - 1/2 Mile
Higher

NJ WELLS NJDEP3000278328

Database:	Water Well Permit Information	Permit #:	E201607894
Well Use:	Monitoring	Activity Class:	Well Record
Date Completed:	07-06-2016	Depth (ft):	17
Capacity (gpm):	3		

W469
NNW
1/4 - 1/2 Mile
Lower

NJ WELLS NJDEP3000291425

Database:	Water Well Permit Information	Permit #:	5100000154
Well Use:	Industrial	Activity Class:	Well Record
Date Completed:	01-02-1945	Depth (ft):	140
Capacity (gpm):	400		

AA470
NW
1/4 - 1/2 Mile
Higher

NJ WELLS NJDEP3000276512

Database:	Water Well Permit Information	Permit #:	E201714211
Well Use:	Monitoring	Activity Class:	Permit
Date Completed:	12-20-2017 143421	Depth (ft):	20
Capacity (gpm):	0		

AA471
NW
1/4 - 1/2 Mile
Higher

NJ WELLS NJDEP3000276513

Database:	Water Well Permit Information	Permit #:	E201714210
Well Use:	Monitoring	Activity Class:	Permit
Date Completed:	12-20-2017 143421	Depth (ft):	20
Capacity (gpm):	0		

GEOCHECK® - PHYSICAL SETTING SOURCE MAP FINDINGS

Map ID
 Direction
 Distance
 Elevation

Database EDR ID Number

Z472
North
1/4 - 1/2 Mile
Higher

NJ WELLS NJDEP3000323299

Database:	Water Well Permit Information	Permit #:	3100028824
Well Use:	Monitoring	Activity Class:	Decommissioning
Date Completed:	08-16-2013	Depth (ft):	36
Capacity (gpm):	Not Reported		

AB473
NNE
1/4 - 1/2 Mile
Higher

NJ WELLS NJDEP3000280878

Database:	Water Well Permit Information	Permit #:	E201400882
Well Use:	Monitoring	Activity Class:	Well Record
Date Completed:	01-24-2014	Depth (ft):	20
Capacity (gpm):	Not Reported		

AB474
North
1/4 - 1/2 Mile
Higher

NJ WELLS NJDEP3000280879

Database:	Water Well Permit Information	Permit #:	E201400882
Well Use:	Monitoring	Activity Class:	Permit
Date Completed:	01-21-2014 094214	Depth (ft):	20
Capacity (gpm):	0		

AC475
West
1/4 - 1/2 Mile
Higher

NJ WELLS NJDEP3000279027

Database:	Water Well Permit Information	Permit #:	E201512932
Well Use:	Boring/Individual	Activity Class:	Well Record
Date Completed:	11-06-2015	Depth (ft):	Not Reported
Capacity (gpm):	Not Reported		

AC476
West
1/4 - 1/2 Mile
Higher

NJ WELLS NJDEP3000279028

Database:	Water Well Permit Information	Permit #:	E201512932
Well Use:	Boring/Individual	Activity Class:	Decommissioning
Date Completed:	11-06-2015	Depth (ft):	Not Reported
Capacity (gpm):	Not Reported		

GEOCHECK® - PHYSICAL SETTING SOURCE MAP FINDINGS

Map ID
Direction
Distance
Elevation

Database EDR ID Number

AC477
West
1/4 - 1/2 Mile
Higher

NJ WELLS NJDEP3000279029

Database:	Water Well Permit Information	Permit #:	E201512932
Well Use:	Boring/Individual	Activity Class:	Permit
Date Completed:	10-27-2015 101913	Depth (ft):	80
Capacity (gpm):	0		

AC478
West
1/4 - 1/2 Mile
Higher

NJ WELLS NJDEP3000279030

Database:	Water Well Permit Information	Permit #:	E201512931
Well Use:	Boring/Individual	Activity Class:	Well Record
Date Completed:	11-05-2015	Depth (ft):	Not Reported
Capacity (gpm):	Not Reported		

AC479
West
1/4 - 1/2 Mile
Higher

NJ WELLS NJDEP3000279031

Database:	Water Well Permit Information	Permit #:	E201512931
Well Use:	Boring/Individual	Activity Class:	Decommissioning
Date Completed:	11-05-2015	Depth (ft):	Not Reported
Capacity (gpm):	Not Reported		

AC480
West
1/4 - 1/2 Mile
Higher

NJ WELLS NJDEP3000279032

Database:	Water Well Permit Information	Permit #:	E201512931
Well Use:	Boring/Individual	Activity Class:	Permit
Date Completed:	10-27-2015 101913	Depth (ft):	80
Capacity (gpm):	0		

AC481
West
1/4 - 1/2 Mile
Higher

NJ WELLS NJDEP3000284093

Database:	Water Well Permit Information	Permit #:	E201113240
Well Use:	Boring/Individual	Activity Class:	Permit
Date Completed:	08-10-2011 093135	Depth (ft):	60
Capacity (gpm):	0		

GEOCHECK® - PHYSICAL SETTING SOURCE MAP FINDINGS

Map ID
Direction
Distance
Elevation

Database EDR ID Number

AB482
North
1/4 - 1/2 Mile
Higher

NJ WELLS NJDEP3000282883

Database:	Water Well Permit Information	Permit #:	E201208377
Well Use:	Monitoring	Activity Class:	Well Record
Date Completed:	06-18-2012	Depth (ft):	21
Capacity (gpm):	Not Reported		

AD483
East
1/4 - 1/2 Mile
Lower

NJ WELLS NJDEP3000278516

Database:	Water Well Permit Information	Permit #:	E201605613
Well Use:	Monitoring	Activity Class:	Well Record
Date Completed:	05-26-2016	Depth (ft):	25
Capacity (gpm):	3		

AD484
East
1/4 - 1/2 Mile
Lower

NJ WELLS NJDEP3000278517

Database:	Water Well Permit Information	Permit #:	E201605613
Well Use:	Monitoring	Activity Class:	Permit
Date Completed:	05-13-2016 105311	Depth (ft):	25
Capacity (gpm):	0		

485
West
1/4 - 1/2 Mile
Lower

NJ WELLS NJDEP3000311862

Database:	Water Well Permit Information	Permit #:	3100044805
Well Use:	Monitoring	Activity Class:	Well Record
Date Completed:	11-19-1994	Depth (ft):	20
Capacity (gpm):	0		

Z486
North
1/4 - 1/2 Mile
Lower

NJ WELLS NJDEP3000323305

Database:	Water Well Permit Information	Permit #:	3100028822
Well Use:	Monitoring	Activity Class:	Decommissioning
Date Completed:	08-16-2013	Depth (ft):	33
Capacity (gpm):	Not Reported		

GEOCHECK® - PHYSICAL SETTING SOURCE MAP FINDINGS

Map ID
Direction
Distance
Elevation

Database EDR ID Number

V487
WNW
1/4 - 1/2 Mile
Higher

NJ WELLS NJDEP3000286902

Database:	Water Well Permit Information	Permit #:	P200906161
Well Use:	Monitoring	Activity Class:	Permit
Date Completed:	05-20-2009 134551	Depth (ft):	50
Capacity (gpm):	0		

AE488
NNW
1/4 - 1/2 Mile
Lower

NJ WELLS NJDEP3000276359

Database:	Water Well Permit Information	Permit #:	E201802512
Well Use:	Boring/Individual	Activity Class:	Permit
Date Completed:	03-19-2018 112536	Depth (ft):	100
Capacity (gpm):	0		

AF489
East
1/4 - 1/2 Mile
Lower

NJ WELLS NJDEP3000315810

Database:	Water Well Permit Information	Permit #:	3100039181
Well Use:	Monitoring	Activity Class:	Well Record
Date Completed:	06-17-1992	Depth (ft):	13
Capacity (gpm):	0		

AF490
East
1/4 - 1/2 Mile
Lower

NJ WELLS NJDEP3000315813

Database:	Water Well Permit Information	Permit #:	3100039180
Well Use:	Monitoring	Activity Class:	Well Record
Date Completed:	06-17-1992	Depth (ft):	13
Capacity (gpm):	0		

AF491
East
1/4 - 1/2 Mile
Lower

NJ WELLS NJDEP3000315816

Database:	Water Well Permit Information	Permit #:	3100039179
Well Use:	Monitoring	Activity Class:	Well Record
Date Completed:	06-17-1992	Depth (ft):	13
Capacity (gpm):	0		

GEOCHECK® - PHYSICAL SETTING SOURCE MAP FINDINGS

Map ID
Direction
Distance
Elevation

Database EDR ID Number

AF492
East
1/4 - 1/2 Mile
Lower

NJ WELLS NJDEP3000315807

Database:	Water Well Permit Information	Permit #:	3100039182
Well Use:	Monitoring	Activity Class:	Well Record
Date Completed:	06-17-1992	Depth (ft):	13
Capacity (gpm):	0		

AF493
East
1/4 - 1/2 Mile
Lower

NJ WELLS NJDEP3000239755

Database:	Water Well Permit Information	Permit #:	3100023939
Well Use:	Non-Public	Activity Class:	Well Record
Date Completed:	10-27-1985	Depth (ft):	33
Capacity (gpm):	0		

AF494
East
1/4 - 1/2 Mile
Lower

NJ WELLS NJDEP3000315801

Database:	Water Well Permit Information	Permit #:	3100039184
Well Use:	Monitoring	Activity Class:	Well Record
Date Completed:	02-01-1993	Depth (ft):	13
Capacity (gpm):	0		

AF495
East
1/4 - 1/2 Mile
Lower

NJ WELLS NJDEP3000315804

Database:	Water Well Permit Information	Permit #:	3100039183
Well Use:	Monitoring	Activity Class:	Well Record
Date Completed:	02-01-1993	Depth (ft):	13
Capacity (gpm):	0		

AF496
East
1/4 - 1/2 Mile
Lower

NJ WELLS NJDEP3000321228

Database:	Water Well Permit Information	Permit #:	3100031858
Well Use:	Monitoring	Activity Class:	Well Record
Date Completed:	09-15-1989	Depth (ft):	50
Capacity (gpm):	0		

GEOCHECK® - PHYSICAL SETTING SOURCE MAP FINDINGS

Map ID
 Direction
 Distance
 Elevation

Database EDR ID Number

AF497
East
1/4 - 1/2 Mile
Lower

NJ WELLS NJDEP3000325562

Database:	Water Well Permit Information	Permit #:	3100024656
Well Use:	Monitoring	Activity Class:	Well Record
Date Completed:	04-15-1986	Depth (ft):	36
Capacity (gpm):	0		

AF498
East
1/4 - 1/2 Mile
Lower

NJ WELLS NJDEP3000325767

Database:	Water Well Permit Information	Permit #:	3100024297
Well Use:	Monitoring	Activity Class:	Well Record
Date Completed:	01-22-1986	Depth (ft):	32
Capacity (gpm):	0		

AF499
East
1/4 - 1/2 Mile
Lower

NJ WELLS NJDEP3000325769

Database:	Water Well Permit Information	Permit #:	3100024296
Well Use:	Monitoring	Activity Class:	Well Record
Date Completed:	01-22-1986	Depth (ft):	18
Capacity (gpm):	0		

AF500
East
1/4 - 1/2 Mile
Lower

NJ WELLS NJDEP3000325558

Database:	Water Well Permit Information	Permit #:	3100024658
Well Use:	Monitoring	Activity Class:	Well Record
Date Completed:	04-15-1986	Depth (ft):	32
Capacity (gpm):	0		

AF501
East
1/4 - 1/2 Mile
Lower

NJ WELLS NJDEP3000321229

Database:	Water Well Permit Information	Permit #:	3100031858
Well Use:	Monitoring	Activity Class:	Decommissioning
Date Completed:	12-10-2009	Depth (ft):	50
Capacity (gpm):	0		

GEOCHECK® - PHYSICAL SETTING SOURCE MAP FINDINGS

Map ID
Direction
Distance
Elevation

Database EDR ID Number

AF502
East
1/4 - 1/2 Mile
Lower

NJ WELLS NJDEP3000321231

Database:	Water Well Permit Information	Permit #:	3100031857
Well Use:	Monitoring	Activity Class:	Well Record
Date Completed:	09-15-1989	Depth (ft):	57
Capacity (gpm):	0		

AF503
East
1/4 - 1/2 Mile
Lower

NJ WELLS NJDEP3000321232

Database:	Water Well Permit Information	Permit #:	3100031857
Well Use:	Monitoring	Activity Class:	Decommissioning
Date Completed:	12-14-2009	Depth (ft):	57
Capacity (gpm):	0		

AB504
North
1/4 - 1/2 Mile
Higher

NJ WELLS NJDEP3000282884

Database:	Water Well Permit Information	Permit #:	E201208377
Well Use:	Monitoring	Activity Class:	Permit
Date Completed:	06-06-2012 104536	Depth (ft):	25
Capacity (gpm):	0		

AC505
West
1/4 - 1/2 Mile
Higher

NJ WELLS NJDEP3000279033

Database:	Water Well Permit Information	Permit #:	E201512930
Well Use:	Boring/Individual	Activity Class:	Well Record
Date Completed:	11-04-2015	Depth (ft):	Not Reported
Capacity (gpm):	Not Reported		

AC506
West
1/4 - 1/2 Mile
Higher

NJ WELLS NJDEP3000279034

Database:	Water Well Permit Information	Permit #:	E201512930
Well Use:	Boring/Individual	Activity Class:	Decommissioning
Date Completed:	11-04-2015	Depth (ft):	Not Reported
Capacity (gpm):	Not Reported		

GEOCHECK® - PHYSICAL SETTING SOURCE MAP FINDINGS

Map ID
 Direction
 Distance
 Elevation

Database EDR ID Number

AC507
West
1/4 - 1/2 Mile
Higher

NJ WELLS NJDEP3000279035

Database:	Water Well Permit Information	Permit #:	E201512930
Well Use:	Boring/Individual	Activity Class:	Permit
Date Completed:	10-27-2015 101913	Depth (ft):	80
Capacity (gpm):	0		

AC508
West
1/4 - 1/2 Mile
Higher

NJ WELLS NJDEP3000284094

Database:	Water Well Permit Information	Permit #:	E201113238
Well Use:	Boring/Individual	Activity Class:	Permit
Date Completed:	08-10-2011 093135	Depth (ft):	60
Capacity (gpm):	0		

AC509
West
1/4 - 1/2 Mile
Higher

NJ WELLS NJDEP3000279036

Database:	Water Well Permit Information	Permit #:	E201512929
Well Use:	Boring/Individual	Activity Class:	Well Record
Date Completed:	11-03-2015	Depth (ft):	Not Reported
Capacity (gpm):	Not Reported		

AC510
West
1/4 - 1/2 Mile
Higher

NJ WELLS NJDEP3000279037

Database:	Water Well Permit Information	Permit #:	E201512929
Well Use:	Boring/Individual	Activity Class:	Decommissioning
Date Completed:	11-03-2015	Depth (ft):	Not Reported
Capacity (gpm):	Not Reported		

AC511
West
1/4 - 1/2 Mile
Higher

NJ WELLS NJDEP3000279038

Database:	Water Well Permit Information	Permit #:	E201512929
Well Use:	Boring/Individual	Activity Class:	Permit
Date Completed:	10-27-2015 101913	Depth (ft):	80
Capacity (gpm):	0		

GEOCHECK® - PHYSICAL SETTING SOURCE MAP FINDINGS

Map ID
 Direction
 Distance
 Elevation

Database EDR ID Number

Z512
North
1/4 - 1/2 Mile
Higher

NJ WELLS NJDEP3000282886

Database:	Water Well Permit Information	Permit #:	E201208376
Well Use:	Monitoring	Activity Class:	Permit
Date Completed:	06-06-2012 104536	Depth (ft):	25
Capacity (gpm):	0		

Z513
North
1/4 - 1/2 Mile
Higher

NJ WELLS NJDEP3000282885

Database:	Water Well Permit Information	Permit #:	E201208376
Well Use:	Monitoring	Activity Class:	Well Record
Date Completed:	06-18-2012	Depth (ft):	21
Capacity (gpm):	Not Reported		

AD514
East
1/4 - 1/2 Mile
Lower

NJ WELLS NJDEP3000278518

Database:	Water Well Permit Information	Permit #:	E201605612
Well Use:	Monitoring	Activity Class:	Well Record
Date Completed:	05-26-2016	Depth (ft):	25
Capacity (gpm):	3		

AD515
East
1/4 - 1/2 Mile
Lower

NJ WELLS NJDEP3000278519

Database:	Water Well Permit Information	Permit #:	E201605612
Well Use:	Monitoring	Activity Class:	Permit
Date Completed:	05-13-2016 101736	Depth (ft):	25
Capacity (gpm):	0		

AF516
East
1/4 - 1/2 Mile
Lower

NJ WELLS NJDEP3000293943

Database:	Water Well Permit Information	Permit #:	3100073860
Well Use:	Monitoring	Activity Class:	Permit
Date Completed:	02-14-2007 115908	Depth (ft):	30
Capacity (gpm):	0		

GEOCHECK® - PHYSICAL SETTING SOURCE MAP FINDINGS

Map ID
 Direction
 Distance
 Elevation

Database EDR ID Number

AF517
East
1/4 - 1/2 Mile
Lower

NJ WELLS NJDEP3000293942

Database:	Water Well Permit Information	Permit #:	3100073860
Well Use:	Monitoring	Activity Class:	Decommissioning
Date Completed:	12-14-2009	Depth (ft):	30
Capacity (gpm):	0		

AF518
East
1/4 - 1/2 Mile
Lower

NJ WELLS NJDEP3000293941

Database:	Water Well Permit Information	Permit #:	3100073860
Well Use:	Monitoring	Activity Class:	Well Record
Date Completed:	03-01-2007	Depth (ft):	30
Capacity (gpm):	0		

AF519
East
1/4 - 1/2 Mile
Lower

NJ WELLS NJDEP3000325878

Database:	Water Well Permit Information	Permit #:	3100024033
Well Use:	Monitoring	Activity Class:	Permit
Date Completed:	11-13-1985	Depth (ft):	26
Capacity (gpm):	Not Reported		

AF520
East
1/4 - 1/2 Mile
Lower

NJ WELLS NJDEP3000325877

Database:	Water Well Permit Information	Permit #:	3100024033
Well Use:	Monitoring	Activity Class:	Well Record
Date Completed:	10-27-1985	Depth (ft):	31
Capacity (gpm):	0		

AF521
East
1/4 - 1/2 Mile
Lower

NJ WELLS NJDEP3000294373

Database:	Water Well Permit Information	Permit #:	3100073098
Well Use:	Monitoring	Activity Class:	Permit
Date Completed:	09-19-2006 090551	Depth (ft):	12
Capacity (gpm):	0		

GEOCHECK® - PHYSICAL SETTING SOURCE MAP FINDINGS

Map ID
Direction
Distance
Elevation

Database EDR ID Number

AF522
East
1/4 - 1/2 Mile
Lower

NJ WELLS NJDEP3000293937

Database:	Water Well Permit Information	Permit #:	3100073862
Well Use:	Monitoring	Activity Class:	Permit
Date Completed:	02-14-2007 115908	Depth (ft):	30
Capacity (gpm):	0		

AF523
East
1/4 - 1/2 Mile
Lower

NJ WELLS NJDEP3000293936

Database:	Water Well Permit Information	Permit #:	3100073862
Well Use:	Monitoring	Activity Class:	Decommissioning
Date Completed:	12-10-2009	Depth (ft):	30
Capacity (gpm):	0		

AF524
East
1/4 - 1/2 Mile
Lower

NJ WELLS NJDEP3000293935

Database:	Water Well Permit Information	Permit #:	3100073862
Well Use:	Monitoring	Activity Class:	Well Record
Date Completed:	03-01-2007	Depth (ft):	30
Capacity (gpm):	0		

AF525
East
1/4 - 1/2 Mile
Lower

NJ WELLS NJDEP3000293940

Database:	Water Well Permit Information	Permit #:	3100073861
Well Use:	Monitoring	Activity Class:	Permit
Date Completed:	02-14-2007 115908	Depth (ft):	30
Capacity (gpm):	0		

AF526
East
1/4 - 1/2 Mile
Lower

NJ WELLS NJDEP3000293939

Database:	Water Well Permit Information	Permit #:	3100073861
Well Use:	Monitoring	Activity Class:	Decommissioning
Date Completed:	12-10-2009	Depth (ft):	30
Capacity (gpm):	0		

GEOCHECK® - PHYSICAL SETTING SOURCE MAP FINDINGS

Map ID
 Direction
 Distance
 Elevation

Database EDR ID Number

AF527
East
1/4 - 1/2 Mile
Lower

NJ WELLS NJDEP3000293938

Database:	Water Well Permit Information	Permit #:	3100073861
Well Use:	Monitoring	Activity Class:	Well Record
Date Completed:	03-01-2007	Depth (ft):	30
Capacity (gpm):	0		

AF528
East
1/4 - 1/2 Mile
Lower

NJ WELLS NJDEP3000325918

Database:	Water Well Permit Information	Permit #:	3100023936
Well Use:	Monitoring	Activity Class:	Well Record
Date Completed:	10-27-1985	Depth (ft):	33
Capacity (gpm):	0		

AF529
East
1/4 - 1/2 Mile
Lower

NJ WELLS NJDEP3000325917

Database:	Water Well Permit Information	Permit #:	3100023937
Well Use:	Monitoring	Activity Class:	Permit
Date Completed:	11-13-1985	Depth (ft):	30
Capacity (gpm):	Not Reported		

AF530
East
1/4 - 1/2 Mile
Lower

NJ WELLS NJDEP3000325916

Database:	Water Well Permit Information	Permit #:	3100023937
Well Use:	Monitoring	Activity Class:	Well Record
Date Completed:	10-27-1985	Depth (ft):	33
Capacity (gpm):	0		

AF531
East
1/4 - 1/2 Mile
Lower

NJ WELLS NJDEP3000325921

Database:	Water Well Permit Information	Permit #:	3100023935
Well Use:	Monitoring	Activity Class:	Permit
Date Completed:	11-13-1985	Depth (ft):	30
Capacity (gpm):	Not Reported		

GEOCHECK® - PHYSICAL SETTING SOURCE MAP FINDINGS

Map ID
 Direction
 Distance
 Elevation

Database EDR ID Number

AF532
East
1/4 - 1/2 Mile
Lower

NJ WELLS NJDEP3000325920

Database:	Water Well Permit Information	Permit #:	3100023935
Well Use:	Monitoring	Activity Class:	Well Record
Date Completed:	10-27-1985	Depth (ft):	28
Capacity (gpm):	0		

AF533
East
1/4 - 1/2 Mile
Lower

NJ WELLS NJDEP3000325919

Database:	Water Well Permit Information	Permit #:	3100023936
Well Use:	Monitoring	Activity Class:	Permit
Date Completed:	11-13-1985	Depth (ft):	30
Capacity (gpm):	Not Reported		

AF534
East
1/4 - 1/2 Mile
Lower

NJ WELLS NJDEP3000325881

Database:	Water Well Permit Information	Permit #:	3100024031
Well Use:	Monitoring	Activity Class:	Well Record
Date Completed:	10-27-1985	Depth (ft):	18
Capacity (gpm):	0		

AF535
East
1/4 - 1/2 Mile
Lower

NJ WELLS NJDEP3000325880

Database:	Water Well Permit Information	Permit #:	3100024032
Well Use:	Monitoring	Activity Class:	Permit
Date Completed:	11-13-1985	Depth (ft):	26
Capacity (gpm):	Not Reported		

AF536
East
1/4 - 1/2 Mile
Lower

NJ WELLS NJDEP3000325879

Database:	Water Well Permit Information	Permit #:	3100024032
Well Use:	Monitoring	Activity Class:	Well Record
Date Completed:	10-27-1985	Depth (ft):	31
Capacity (gpm):	0		

GEOCHECK® - PHYSICAL SETTING SOURCE MAP FINDINGS

Map ID
Direction
Distance
Elevation

Database EDR ID Number

AF537
East
1/4 - 1/2 Mile
Lower

NJ WELLS NJDEP3000325915

Database:	Water Well Permit Information	Permit #:	3100023938
Well Use:	Monitoring	Activity Class:	Permit
Date Completed:	11-13-1985	Depth (ft):	30
Capacity (gpm):	Not Reported		

AF538
East
1/4 - 1/2 Mile
Lower

NJ WELLS NJDEP3000325914

Database:	Water Well Permit Information	Permit #:	3100023938
Well Use:	Monitoring	Activity Class:	Well Record
Date Completed:	10-27-1985	Depth (ft):	28
Capacity (gpm):	0		

AF539
East
1/4 - 1/2 Mile
Lower

NJ WELLS NJDEP3000325882

Database:	Water Well Permit Information	Permit #:	3100024031
Well Use:	Monitoring	Activity Class:	Permit
Date Completed:	11-13-1985	Depth (ft):	26
Capacity (gpm):	Not Reported		

AE540
NNW
1/4 - 1/2 Mile
Lower

NJ WELLS NJDEP3000276339

Database:	Water Well Permit Information	Permit #:	E201802693
Well Use:	Boring/Individual	Activity Class:	Permit
Date Completed:	03-23-2018 125415	Depth (ft):	100
Capacity (gpm):	0		

AE541
NNW
1/4 - 1/2 Mile
Lower

NJ WELLS NJDEP3000277798

Database:	Water Well Permit Information	Permit #:	E201613996
Well Use:	Boring/Individual	Activity Class:	Well Record
Date Completed:	12-12-2016	Depth (ft):	Not Reported
Capacity (gpm):	Not Reported		

GEOCHECK® - PHYSICAL SETTING SOURCE MAP FINDINGS

Map ID
Direction
Distance
Elevation

Database EDR ID Number

AE542
NNW
1/4 - 1/2 Mile
Lower

NJ WELLS NJDEP3000277799

Database:	Water Well Permit Information	Permit #:	E201613996
Well Use:	Boring/Individual	Activity Class:	Decommissioning
Date Completed:	12-12-2016	Depth (ft):	Not Reported
Capacity (gpm):	Not Reported		

AE543
NNW
1/4 - 1/2 Mile
Lower

NJ WELLS NJDEP3000277800

Database:	Water Well Permit Information	Permit #:	E201613996
Well Use:	Boring/Individual	Activity Class:	Permit
Date Completed:	11-18-2016 094520	Depth (ft):	80
Capacity (gpm):	0		

AE544
NNW
1/4 - 1/2 Mile
Lower

NJ WELLS NJDEP3000276356

Database:	Water Well Permit Information	Permit #:	E201802515
Well Use:	Boring/Individual	Activity Class:	Permit
Date Completed:	03-19-2018 112536	Depth (ft):	100
Capacity (gpm):	0		

AE545
NNW
1/4 - 1/2 Mile
Lower

NJ WELLS NJDEP3000276493

Database:	Water Well Permit Information	Permit #:	E201800300
Well Use:	Monitoring	Activity Class:	Well Record
Date Completed:	01-15-2018	Depth (ft):	64
Capacity (gpm):	Not Reported		

AE546
NNW
1/4 - 1/2 Mile
Lower

NJ WELLS NJDEP3000276727

Database:	Water Well Permit Information	Permit #:	E201712428
Well Use:	Monitoring	Activity Class:	Well Record
Date Completed:	11-08-2017	Depth (ft):	89
Capacity (gpm):	Not Reported		

GEOCHECK® - PHYSICAL SETTING SOURCE MAP FINDINGS

Map ID
 Direction
 Distance
 Elevation

Database EDR ID Number

AE547
NNW
1/4 - 1/2 Mile
Lower

NJ WELLS NJDEP3000276729

Database:	Water Well Permit Information	Permit #:	E201712427
Well Use:	Monitoring	Activity Class:	Well Record
Date Completed:	11-09-2017	Depth (ft):	58
Capacity (gpm):	Not Reported		

AE548
NNW
1/4 - 1/2 Mile
Lower

NJ WELLS NJDEP3000276731

Database:	Water Well Permit Information	Permit #:	E201712426
Well Use:	Monitoring	Activity Class:	Well Record
Date Completed:	11-09-2017	Depth (ft):	19
Capacity (gpm):	Not Reported		

AE549
NNW
1/4 - 1/2 Mile
Lower

NJ WELLS NJDEP3000277803

Database:	Water Well Permit Information	Permit #:	E201613995
Well Use:	Boring/Individual	Activity Class:	Permit
Date Completed:	11-18-2016 094520	Depth (ft):	80
Capacity (gpm):	0		

AE550
NNW
1/4 - 1/2 Mile
Lower

NJ WELLS NJDEP3000276494

Database:	Water Well Permit Information	Permit #:	E201800300
Well Use:	Monitoring	Activity Class:	Permit
Date Completed:	01-16-2018 101659	Depth (ft):	60
Capacity (gpm):	0		

AE551
NNW
1/4 - 1/2 Mile
Lower

NJ WELLS NJDEP3000277801

Database:	Water Well Permit Information	Permit #:	E201613995
Well Use:	Boring/Individual	Activity Class:	Well Record
Date Completed:	12-08-2016	Depth (ft):	Not Reported
Capacity (gpm):	Not Reported		

GEOCHECK® - PHYSICAL SETTING SOURCE MAP FINDINGS

Map ID
Direction
Distance
Elevation

Database EDR ID Number

AE552
NNW
1/4 - 1/2 Mile
Lower

NJ WELLS NJDEP3000277802

Database:	Water Well Permit Information	Permit #:	E201613995
Well Use:	Boring/Individual	Activity Class:	Decommissioning
Date Completed:	12-08-2016	Depth (ft):	Not Reported
Capacity (gpm):	Not Reported		

AE553
NNW
1/4 - 1/2 Mile
Lower

NJ WELLS NJDEP3000276495

Database:	Water Well Permit Information	Permit #:	E201800299
Well Use:	Monitoring	Activity Class:	Well Record
Date Completed:	01-16-2018	Depth (ft):	19
Capacity (gpm):	Not Reported		

AE554
NNW
1/4 - 1/2 Mile
Lower

NJ WELLS NJDEP3000276728

Database:	Water Well Permit Information	Permit #:	E201712428
Well Use:	Monitoring	Activity Class:	Permit
Date Completed:	10-30-2017 130029	Depth (ft):	60
Capacity (gpm):	0		

AE555
NNW
1/4 - 1/2 Mile
Lower

NJ WELLS NJDEP3000276730

Database:	Water Well Permit Information	Permit #:	E201712427
Well Use:	Monitoring	Activity Class:	Permit
Date Completed:	10-30-2017 130029	Depth (ft):	60
Capacity (gpm):	0		

AE556
NNW
1/4 - 1/2 Mile
Lower

NJ WELLS NJDEP3000276732

Database:	Water Well Permit Information	Permit #:	E201712426
Well Use:	Monitoring	Activity Class:	Permit
Date Completed:	10-30-2017 130029	Depth (ft):	60
Capacity (gpm):	0		

GEOCHECK® - PHYSICAL SETTING SOURCE MAP FINDINGS

Map ID
 Direction
 Distance
 Elevation

Database EDR ID Number

AG557
WNW
1/4 - 1/2 Mile
Higher

NJ WELLS NJDEP3000286904

Database:	Water Well Permit Information	Permit #:	P200906160
Well Use:	Monitoring	Activity Class:	Permit
Date Completed:	05-20-2009 134551	Depth (ft):	50
Capacity (gpm):	0		

AE558
NNW
1/4 - 1/2 Mile
Lower

NJ WELLS NJDEP3000276496

Database:	Water Well Permit Information	Permit #:	E201800299
Well Use:	Monitoring	Activity Class:	Permit
Date Completed:	01-16-2018 101659	Depth (ft):	60
Capacity (gpm):	0		

AD559
East
1/4 - 1/2 Mile
Lower

NJ WELLS NJDEP3000278658

Database:	Water Well Permit Information	Permit #:	E201603286
Well Use:	Monitoring	Activity Class:	Well Record
Date Completed:	03-29-2016	Depth (ft):	25
Capacity (gpm):	Not Reported		

AD560
East
1/4 - 1/2 Mile
Lower

NJ WELLS NJDEP3000278659

Database:	Water Well Permit Information	Permit #:	E201603286
Well Use:	Monitoring	Activity Class:	Permit
Date Completed:	03-23-2016 153127	Depth (ft):	25
Capacity (gpm):	0		

AE561
NNW
1/4 - 1/2 Mile
Lower

NJ WELLS NJDEP3000276734

Database:	Water Well Permit Information	Permit #:	E201712425
Well Use:	Monitoring	Activity Class:	Permit
Date Completed:	10-30-2017 130029	Depth (ft):	60
Capacity (gpm):	0		

GEOCHECK® - PHYSICAL SETTING SOURCE MAP FINDINGS

Map ID
 Direction
 Distance
 Elevation

Database EDR ID Number

AE562
NNW
1/4 - 1/2 Mile
Lower

NJ WELLS NJDEP3000276736

Database:	Water Well Permit Information	Permit #:	E201712424
Well Use:	Monitoring	Activity Class:	Permit
Date Completed:	10-30-2017 130029	Depth (ft):	60
Capacity (gpm):	0		

AE563
NNW
1/4 - 1/2 Mile
Lower

NJ WELLS NJDEP3000276735

Database:	Water Well Permit Information	Permit #:	E201712424
Well Use:	Monitoring	Activity Class:	Well Record
Date Completed:	11-10-2017	Depth (ft):	19
Capacity (gpm):	Not Reported		

AE564
NNW
1/4 - 1/2 Mile
Lower

NJ WELLS NJDEP3000276733

Database:	Water Well Permit Information	Permit #:	E201712425
Well Use:	Monitoring	Activity Class:	Well Record
Date Completed:	11-10-2017	Depth (ft):	58
Capacity (gpm):	Not Reported		

AE565
NNW
1/4 - 1/2 Mile
Lower

NJ WELLS NJDEP3000277797

Database:	Water Well Permit Information	Permit #:	E201613997
Well Use:	Boring/Individual	Activity Class:	Permit
Date Completed:	11-18-2016 094520	Depth (ft):	80
Capacity (gpm):	0		

AE566
NNW
1/4 - 1/2 Mile
Lower

NJ WELLS NJDEP3000277795

Database:	Water Well Permit Information	Permit #:	E201613997
Well Use:	Boring/Individual	Activity Class:	Well Record
Date Completed:	11-19-2016	Depth (ft):	Not Reported
Capacity (gpm):	Not Reported		

GEOCHECK® - PHYSICAL SETTING SOURCE MAP FINDINGS

Map ID
Direction
Distance
Elevation

Database EDR ID Number

AE567
NNW
1/4 - 1/2 Mile
Lower

NJ WELLS NJDEP3000277796

Database:	Water Well Permit Information	Permit #:	E201613997
Well Use:	Boring/Individual	Activity Class:	Decommissioning
Date Completed:	11-19-2016	Depth (ft):	Not Reported
Capacity (gpm):	Not Reported		

AE568
NNW
1/4 - 1/2 Mile
Lower

NJ WELLS NJDEP3000277807

Database:	Water Well Permit Information	Permit #:	E201613993
Well Use:	Boring/Individual	Activity Class:	Well Record
Date Completed:	12-13-2016	Depth (ft):	Not Reported
Capacity (gpm):	Not Reported		

AE569
NNW
1/4 - 1/2 Mile
Lower

NJ WELLS NJDEP3000277808

Database:	Water Well Permit Information	Permit #:	E201613993
Well Use:	Boring/Individual	Activity Class:	Decommissioning
Date Completed:	12-13-2016	Depth (ft):	Not Reported
Capacity (gpm):	Not Reported		

AE570
NNW
1/4 - 1/2 Mile
Lower

NJ WELLS NJDEP3000277809

Database:	Water Well Permit Information	Permit #:	E201613993
Well Use:	Boring/Individual	Activity Class:	Permit
Date Completed:	11-18-2016 094520	Depth (ft):	80
Capacity (gpm):	0		

AE571
NNW
1/4 - 1/2 Mile
Lower

NJ WELLS NJDEP3000277815

Database:	Water Well Permit Information	Permit #:	E201613991
Well Use:	Boring/Individual	Activity Class:	Permit
Date Completed:	11-18-2016 094520	Depth (ft):	80
Capacity (gpm):	0		

GEOCHECK® - PHYSICAL SETTING SOURCE MAP FINDINGS

Map ID
Direction
Distance
Elevation

Database EDR ID Number

AG572
WNW
1/4 - 1/2 Mile
Higher

NJ WELLS NJDEP3000286901

Database:	Water Well Permit Information	Permit #:	P200906161
Well Use:	Monitoring	Activity Class:	Well Record
Date Completed:	06-03-2009	Depth (ft):	20
Capacity (gpm):	0		

AE573
NNW
1/4 - 1/2 Mile
Lower

NJ WELLS NJDEP3000277813

Database:	Water Well Permit Information	Permit #:	E201613991
Well Use:	Boring/Individual	Activity Class:	Well Record
Date Completed:	12-07-2016	Depth (ft):	Not Reported
Capacity (gpm):	Not Reported		

AE574
NNW
1/4 - 1/2 Mile
Lower

NJ WELLS NJDEP3000277814

Database:	Water Well Permit Information	Permit #:	E201613991
Well Use:	Boring/Individual	Activity Class:	Decommissioning
Date Completed:	12-07-2016	Depth (ft):	Not Reported
Capacity (gpm):	Not Reported		

AE575
NNW
1/4 - 1/2 Mile
Lower

NJ WELLS NJDEP3000276357

Database:	Water Well Permit Information	Permit #:	E201802514
Well Use:	Boring/Individual	Activity Class:	Permit
Date Completed:	03-19-2018 112536	Depth (ft):	100
Capacity (gpm):	0		

AE576
NNW
1/4 - 1/2 Mile
Lower

NJ WELLS NJDEP3000309771

Database:	Water Well Permit Information	Permit #:	3100048057
Well Use:	Monitoring	Activity Class:	Permit
Date Completed:	10-25-1995	Depth (ft):	40
Capacity (gpm):	Not Reported		

GEOCHECK® - PHYSICAL SETTING SOURCE MAP FINDINGS

Map ID
 Direction
 Distance
 Elevation

Database EDR ID Number

AE577
NNW
1/4 - 1/2 Mile
Lower

NJ WELLS NJDEP3000309772

Database:	Water Well Permit Information	Permit #:	3100048056
Well Use:	Monitoring	Activity Class:	Well Record
Date Completed:	12-07-1995	Depth (ft):	35
Capacity (gpm):	0		

AE578
NNW
1/4 - 1/2 Mile
Lower

NJ WELLS NJDEP3000309773

Database:	Water Well Permit Information	Permit #:	3100048056
Well Use:	Monitoring	Activity Class:	Well Record
Date Completed:	12-07-1995 190956	Depth (ft):	35
Capacity (gpm):	0		

AE579
NNW
1/4 - 1/2 Mile
Lower

NJ WELLS NJDEP3000309770

Database:	Water Well Permit Information	Permit #:	3100048057
Well Use:	Monitoring	Activity Class:	Well Record
Date Completed:	12-08-1995 190958	Depth (ft):	35
Capacity (gpm):	0		

AE580
NNW
1/4 - 1/2 Mile
Lower

NJ WELLS NJDEP3000309767

Database:	Water Well Permit Information	Permit #:	3100048059
Well Use:	Monitoring	Activity Class:	Permit
Date Completed:	10-25-1995	Depth (ft):	40
Capacity (gpm):	Not Reported		

AE581
NNW
1/4 - 1/2 Mile
Lower

NJ WELLS NJDEP3000309768

Database:	Water Well Permit Information	Permit #:	3100048058
Well Use:	Monitoring	Activity Class:	Permit
Date Completed:	10-25-1995	Depth (ft):	40
Capacity (gpm):	Not Reported		

GEOCHECK® - PHYSICAL SETTING SOURCE MAP FINDINGS

Map ID
 Direction
 Distance
 Elevation

Database EDR ID Number

AE582
NNW
1/4 - 1/2 Mile
Lower

NJ WELLS NJDEP3000309769

Database:	Water Well Permit Information	Permit #:	3100048057
Well Use:	Monitoring	Activity Class:	Well Record
Date Completed:	12-08-1995	Depth (ft):	35
Capacity (gpm):	0		

AE583
NNW
1/4 - 1/2 Mile
Lower

NJ WELLS NJDEP3000310300

Database:	Water Well Permit Information	Permit #:	3100047242
Well Use:	Monitoring	Activity Class:	Permit
Date Completed:	07-18-1995	Depth (ft):	25
Capacity (gpm):	Not Reported		

AE584
NNW
1/4 - 1/2 Mile
Lower

NJ WELLS NJDEP3000310301

Database:	Water Well Permit Information	Permit #:	3100047241
Well Use:	Monitoring	Activity Class:	Well Record
Date Completed:	08-15-1995 173609	Depth (ft):	15
Capacity (gpm):	0		

AE585
NNW
1/4 - 1/2 Mile
Lower

NJ WELLS NJDEP3000310302

Database:	Water Well Permit Information	Permit #:	3100047241
Well Use:	Monitoring	Activity Class:	Permit
Date Completed:	07-18-1995	Depth (ft):	25
Capacity (gpm):	Not Reported		

AE586
NNW
1/4 - 1/2 Mile
Lower

NJ WELLS NJDEP3000310299

Database:	Water Well Permit Information	Permit #:	3100047242
Well Use:	Monitoring	Activity Class:	Well Record
Date Completed:	08-15-1995 173611	Depth (ft):	15
Capacity (gpm):	0		

GEOCHECK® - PHYSICAL SETTING SOURCE MAP FINDINGS

Map ID
 Direction
 Distance
 Elevation

Database EDR ID Number

AE587
NNW
1/4 - 1/2 Mile
Lower

NJ WELLS NJDEP3000309774

Database:	Water Well Permit Information	Permit #:	3100048056
Well Use:	Monitoring	Activity Class:	Permit
Date Completed:	10-25-1995	Depth (ft):	40
Capacity (gpm):	Not Reported		

AE588
NNW
1/4 - 1/2 Mile
Lower

NJ WELLS NJDEP3000310297

Database:	Water Well Permit Information	Permit #:	3100047243
Well Use:	Monitoring	Activity Class:	Well Record
Date Completed:	08-15-1995 173614	Depth (ft):	15
Capacity (gpm):	0		

AE589
NNW
1/4 - 1/2 Mile
Lower

NJ WELLS NJDEP3000310298

Database:	Water Well Permit Information	Permit #:	3100047243
Well Use:	Monitoring	Activity Class:	Permit
Date Completed:	07-18-1995	Depth (ft):	25
Capacity (gpm):	Not Reported		

AB590
NNE
1/4 - 1/2 Mile
Lower

NJ WELLS NJDEP3000311618

Database:	Water Well Permit Information	Permit #:	3100045176
Well Use:	Monitoring	Activity Class:	Well Record
Date Completed:	11-07-1994 201122	Depth (ft):	15
Capacity (gpm):	0		

AB591
NNE
1/4 - 1/2 Mile
Lower

NJ WELLS NJDEP3000311619

Database:	Water Well Permit Information	Permit #:	3100045176
Well Use:	Monitoring	Activity Class:	Permit
Date Completed:	10-18-1994	Depth (ft):	25
Capacity (gpm):	Not Reported		

GEOCHECK® - PHYSICAL SETTING SOURCE MAP FINDINGS

Map ID
 Direction
 Distance
 Elevation

Database EDR ID Number

AB592
NNE
 1/4 - 1/2 Mile
 Lower

NJ WELLS NJDEP3000304888

Database:	Water Well Permit Information	Permit #:	3100055322
Well Use:	Boring/Individual	Activity Class:	Well Record
Date Completed:	03-02-1999 175307	Depth (ft):	80
Capacity (gpm):	Not Reported		

AB593
NNE
 1/4 - 1/2 Mile
 Lower

NJ WELLS NJDEP3000304889

Database:	Water Well Permit Information	Permit #:	3100055322
Well Use:	Boring/Individual	Activity Class:	Permit
Date Completed:	02-08-1999	Depth (ft):	65
Capacity (gpm):	0		

AB594
NNE
 1/4 - 1/2 Mile
 Lower

NJ WELLS NJDEP3000311620

Database:	Water Well Permit Information	Permit #:	3100045175
Well Use:	Monitoring	Activity Class:	Well Record
Date Completed:	11-07-1994 201119	Depth (ft):	15
Capacity (gpm):	0		

AB595
NNE
 1/4 - 1/2 Mile
 Lower

NJ WELLS NJDEP3000311623

Database:	Water Well Permit Information	Permit #:	3100045174
Well Use:	Monitoring	Activity Class:	Permit
Date Completed:	10-18-1994	Depth (ft):	25
Capacity (gpm):	Not Reported		

AB596
NNE
 1/4 - 1/2 Mile
 Lower

NJ WELLS NJDEP3000324538

Database:	Water Well Permit Information	Permit #:	3100026795
Well Use:	Test	Activity Class:	Permit
Date Completed:	06-05-1987	Depth (ft):	25
Capacity (gpm):	Not Reported		

GEOCHECK® - PHYSICAL SETTING SOURCE MAP FINDINGS

Map ID
Direction
Distance
Elevation

Database EDR ID Number

AB597
NNE
1/4 - 1/2 Mile
Lower

NJ WELLS NJDEP3000311621

Database:	Water Well Permit Information	Permit #:	3100045175
Well Use:	Monitoring	Activity Class:	Permit
Date Completed:	10-18-1994	Depth (ft):	25
Capacity (gpm):	Not Reported		

AB598
NNE
1/4 - 1/2 Mile
Lower

NJ WELLS NJDEP3000311622

Database:	Water Well Permit Information	Permit #:	3100045174
Well Use:	Monitoring	Activity Class:	Well Record
Date Completed:	11-07-1994 201117	Depth (ft):	15
Capacity (gpm):	0		

AE599
NNW
1/4 - 1/2 Mile
Lower

NJ WELLS NJDEP3000276338

Database:	Water Well Permit Information	Permit #:	E201802694
Well Use:	Boring/Individual	Activity Class:	Permit
Date Completed:	03-23-2018 125415	Depth (ft):	100
Capacity (gpm):	0		

AE600
NNW
1/4 - 1/2 Mile
Lower

NJ WELLS NJDEP3000290681

Database:	Water Well Permit Information	Permit #:	Not Reported
Well Use:	Industrial	Activity Class:	Decommissioning
Date Completed:	08-21-1992	Depth (ft):	Not Reported
Capacity (gpm):	Not Reported		

AE601
NNW
1/4 - 1/2 Mile
Lower

NJ WELLS NJDEP3000277468

Database:	Water Well Permit Information	Permit #:	E201702903
Well Use:	Boring/Site Wide	Activity Class:	Permit
Date Completed:	03-16-2017 161117	Depth (ft):	80
Capacity (gpm):	0		

GEOCHECK® - PHYSICAL SETTING SOURCE MAP FINDINGS

Map ID
Direction
Distance
Elevation

Database EDR ID Number

AE602
NNW
1/4 - 1/2 Mile
Lower

NJ WELLS NJDEP3000277466

Database:	Water Well Permit Information	Permit #:	E201702903
Well Use:	Boring/Site Wide	Activity Class:	Well Record
Date Completed:	03-29-2017	Depth (ft):	Not Reported
Capacity (gpm):	Not Reported		

AE603
NNW
1/4 - 1/2 Mile
Lower

NJ WELLS NJDEP3000277467

Database:	Water Well Permit Information	Permit #:	E201702903
Well Use:	Boring/Site Wide	Activity Class:	Decommissioning
Date Completed:	03-29-2017	Depth (ft):	Not Reported
Capacity (gpm):	Not Reported		

AE604
NNW
1/4 - 1/2 Mile
Lower

NJ WELLS NJDEP3000276358

Database:	Water Well Permit Information	Permit #:	E201802513
Well Use:	Boring/Individual	Activity Class:	Permit
Date Completed:	03-19-2018 112536	Depth (ft):	100
Capacity (gpm):	0		

AE605
NNW
1/4 - 1/2 Mile
Lower

NJ WELLS NJDEP3000291896

Database:	Water Well Permit Information	Permit #:	3100076714
Well Use:	Monitoring	Activity Class:	Well Record
Date Completed:	08-20-2008	Depth (ft):	19
Capacity (gpm):	3		

AH606
WSW
1/4 - 1/2 Mile
Higher

NJ WELLS NJDEP3000296770

Database:	Water Well Permit Information	Permit #:	3100069569
Well Use:	Boring/Individual	Activity Class:	Permit
Date Completed:	03-04-2005 135346	Depth (ft):	100
Capacity (gpm):	0		

GEOCHECK® - PHYSICAL SETTING SOURCE MAP FINDINGS

Map ID
Direction
Distance
Elevation

Database EDR ID Number

AH607
WSW
1/4 - 1/2 Mile
Higher

NJ WELLS NJDEP3000296769

Database:	Water Well Permit Information	Permit #:	3100069569
Well Use:	Boring/Individual	Activity Class:	Well Record
Date Completed:	03-18-2005	Depth (ft):	72
Capacity (gpm):	0		

AH608
WSW
1/4 - 1/2 Mile
Higher

NJ WELLS NJDEP3000296772

Database:	Water Well Permit Information	Permit #:	3100069568
Well Use:	Boring/Individual	Activity Class:	Permit
Date Completed:	03-04-2005 135346	Depth (ft):	100
Capacity (gpm):	0		

AH609
WSW
1/4 - 1/2 Mile
Higher

NJ WELLS NJDEP3000296771

Database:	Water Well Permit Information	Permit #:	3100069568
Well Use:	Boring/Individual	Activity Class:	Well Record
Date Completed:	03-16-2005	Depth (ft):	32
Capacity (gpm):	0		

AE610
NNW
1/4 - 1/2 Mile
Lower

NJ WELLS NJDEP3001242908

Database:	Water Well Permit Information	Permit #:	2600088446
Well Use:	Monitoring	Activity Class:	Permit
Date Completed:	08-11-2008 125909	Depth (ft):	40
Capacity (gpm):	0		

AE611
NNW
1/4 - 1/2 Mile
Lower

NJ WELLS NJDEP3001242910

Database:	Water Well Permit Information	Permit #:	2600088445
Well Use:	Monitoring	Activity Class:	Permit
Date Completed:	08-11-2008 125909	Depth (ft):	40
Capacity (gpm):	0		

GEOCHECK® - PHYSICAL SETTING SOURCE MAP FINDINGS

Map ID
Direction
Distance
Elevation

Database EDR ID Number

AE612
NNW
1/4 - 1/2 Mile
Lower

NJ WELLS NJDEP3001242912

Database:	Water Well Permit Information	Permit #:	2600088444
Well Use:	Monitoring	Activity Class:	Permit
Date Completed:	08-11-2008 125909	Depth (ft):	40
Capacity (gpm):	0		

AE613
NNW
1/4 - 1/2 Mile
Lower

NJ WELLS NJDEP3000277794

Database:	Water Well Permit Information	Permit #:	E201613998
Well Use:	Boring/Individual	Activity Class:	Permit
Date Completed:	11-18-2016 094520	Depth (ft):	80
Capacity (gpm):	0		

AG614
WNW
1/4 - 1/2 Mile
Lower

NJ WELLS NJDEP3000286903

Database:	Water Well Permit Information	Permit #:	P200906160
Well Use:	Monitoring	Activity Class:	Well Record
Date Completed:	06-03-2009	Depth (ft):	50
Capacity (gpm):	0		

AE615
NNW
1/4 - 1/2 Mile
Lower

NJ WELLS NJDEP3000277792

Database:	Water Well Permit Information	Permit #:	E201613998
Well Use:	Boring/Individual	Activity Class:	Well Record
Date Completed:	12-01-2016	Depth (ft):	Not Reported
Capacity (gpm):	Not Reported		

AE616
NNW
1/4 - 1/2 Mile
Lower

NJ WELLS NJDEP3000277793

Database:	Water Well Permit Information	Permit #:	E201613998
Well Use:	Boring/Individual	Activity Class:	Decommissioning
Date Completed:	12-01-2016	Depth (ft):	Not Reported
Capacity (gpm):	Not Reported		

GEOCHECK® - PHYSICAL SETTING SOURCE MAP FINDINGS

Map ID
Direction
Distance
Elevation

Database EDR ID Number

AE617
NNW
1/4 - 1/2 Mile
Lower

NJ WELLS NJDEP3000276249

Database:	Water Well Permit Information	Permit #:	E201804144
Well Use:	Boring/Individual	Activity Class:	Permit
Date Completed:	05-03-2018 090151	Depth (ft):	75
Capacity (gpm):	0		

AE618
NNW
1/4 - 1/2 Mile
Lower

NJ WELLS NJDEP3000276737

Database:	Water Well Permit Information	Permit #:	E201712423
Well Use:	Monitoring	Activity Class:	Well Record
Date Completed:	11-04-2017	Depth (ft):	58
Capacity (gpm):	Not Reported		

AE619
NNW
1/4 - 1/2 Mile
Lower

NJ WELLS NJDEP3000276250

Database:	Water Well Permit Information	Permit #:	E201804143
Well Use:	Boring/Individual	Activity Class:	Permit
Date Completed:	05-03-2018 090151	Depth (ft):	75
Capacity (gpm):	0		

AE620
NNW
1/4 - 1/2 Mile
Lower

NJ WELLS NJDEP3000276739

Database:	Water Well Permit Information	Permit #:	E201712422
Well Use:	Monitoring	Activity Class:	Well Record
Date Completed:	11-06-2017	Depth (ft):	19
Capacity (gpm):	Not Reported		

AE621
NNW
1/4 - 1/2 Mile
Lower

NJ WELLS NJDEP3000276738

Database:	Water Well Permit Information	Permit #:	E201712423
Well Use:	Monitoring	Activity Class:	Permit
Date Completed:	10-30-2017 130029	Depth (ft):	60
Capacity (gpm):	0		

GEOCHECK® - PHYSICAL SETTING SOURCE MAP FINDINGS

Map ID
Direction
Distance
Elevation

Database EDR ID Number

AE622
NNW
1/4 - 1/2 Mile
Lower

NJ WELLS NJDEP3000277810

Database:	Water Well Permit Information	Permit #:	E201613992
Well Use:	Boring/Individual	Activity Class:	Well Record
Date Completed:	12-06-2016	Depth (ft):	Not Reported
Capacity (gpm):	Not Reported		

AE623
NNW
1/4 - 1/2 Mile
Lower

NJ WELLS NJDEP3000277811

Database:	Water Well Permit Information	Permit #:	E201613992
Well Use:	Boring/Individual	Activity Class:	Decommissioning
Date Completed:	12-06-2016	Depth (ft):	Not Reported
Capacity (gpm):	Not Reported		

AE624
NNW
1/4 - 1/2 Mile
Lower

NJ WELLS NJDEP3000276740

Database:	Water Well Permit Information	Permit #:	E201712422
Well Use:	Monitoring	Activity Class:	Permit
Date Completed:	10-30-2017 130029	Depth (ft):	60
Capacity (gpm):	0		

AE625
NNW
1/4 - 1/2 Mile
Lower

NJ WELLS NJDEP3000277812

Database:	Water Well Permit Information	Permit #:	E201613992
Well Use:	Boring/Individual	Activity Class:	Permit
Date Completed:	11-18-2016 094520	Depth (ft):	80
Capacity (gpm):	0		

AE626
NNW
1/4 - 1/2 Mile
Lower

NJ WELLS NJDEP3000277806

Database:	Water Well Permit Information	Permit #:	E201613994
Well Use:	Boring/Individual	Activity Class:	Permit
Date Completed:	11-18-2016 094520	Depth (ft):	80
Capacity (gpm):	0		

GEOCHECK® - PHYSICAL SETTING SOURCE MAP FINDINGS

Map ID
Direction
Distance
Elevation

Database EDR ID Number

AI627
ESE
1/4 - 1/2 Mile
Lower

NJ WELLS NJDEP3000321224

Database:	Water Well Permit Information	Permit #:	3100031862
Well Use:	Monitoring	Activity Class:	Well Record
Date Completed:	08-21-1989	Depth (ft):	50
Capacity (gpm):	0		

AI628
ESE
1/4 - 1/2 Mile
Lower

NJ WELLS NJDEP3000325658

Database:	Water Well Permit Information	Permit #:	3100024465
Well Use:	Monitoring	Activity Class:	Well Record
Date Completed:	03-04-1986	Depth (ft):	50
Capacity (gpm):	0		

AI629
ESE
1/4 - 1/2 Mile
Lower

NJ WELLS NJDEP3000325660

Database:	Water Well Permit Information	Permit #:	3100024464
Well Use:	Monitoring	Activity Class:	Well Record
Date Completed:	03-04-1986	Depth (ft):	50
Capacity (gpm):	0		

AE630
NNW
1/4 - 1/2 Mile
Lower

NJ WELLS NJDEP3000276337

Database:	Water Well Permit Information	Permit #:	E201802695
Well Use:	Boring/Individual	Activity Class:	Permit
Date Completed:	03-23-2018 125415	Depth (ft):	100
Capacity (gpm):	0		

AE631
NNW
1/4 - 1/2 Mile
Lower

NJ WELLS NJDEP3000277804

Database:	Water Well Permit Information	Permit #:	E201613994
Well Use:	Boring/Individual	Activity Class:	Well Record
Date Completed:	12-02-2016	Depth (ft):	Not Reported
Capacity (gpm):	Not Reported		

GEOCHECK® - PHYSICAL SETTING SOURCE MAP FINDINGS

Map ID
Direction
Distance
Elevation

Database EDR ID Number

AE632
NNW
1/4 - 1/2 Mile
Lower

NJ WELLS NJDEP3000277805

Database:	Water Well Permit Information	Permit #:	E201613994
Well Use:	Boring/Individual	Activity Class:	Decommissioning
Date Completed:	12-02-2016	Depth (ft):	Not Reported
Capacity (gpm):	Not Reported		

AJ633
NNE
1/4 - 1/2 Mile
Lower

NJ WELLS NJDEP3000286696

Database:	Water Well Permit Information	Permit #:	P200909659
Well Use:	Monitoring	Activity Class:	Well Record
Date Completed:	08-14-2009	Depth (ft):	27
Capacity (gpm):	0		

AK634
SE
1/4 - 1/2 Mile
Lower

NJ WELLS NJDEP3000303768

Database:	Water Well Permit Information	Permit #:	3100057406
Well Use:	Boring/Individual	Activity Class:	Well Record
Date Completed:	03-17-2000 172927	Depth (ft):	40
Capacity (gpm):	Not Reported		

AK635
SE
1/4 - 1/2 Mile
Lower

NJ WELLS NJDEP3000303769

Database:	Water Well Permit Information	Permit #:	3100057406
Well Use:	Boring/Individual	Activity Class:	Permit
Date Completed:	12-20-1999	Depth (ft):	40
Capacity (gpm):	0		

AJ636
NNE
1/4 - 1/2 Mile
Lower

NJ WELLS NJDEP3000286697

Database:	Water Well Permit Information	Permit #:	P200909659
Well Use:	Monitoring	Activity Class:	Permit
Date Completed:	08-11-2009 131559	Depth (ft):	30
Capacity (gpm):	0		

GEOCHECK® - PHYSICAL SETTING SOURCE MAP FINDINGS

Map ID
Direction
Distance
Elevation

Database EDR ID Number

AE637
NNW
1/4 - 1/2 Mile
Lower

NJ WELLS NJDEP3000276741

Database:	Water Well Permit Information	Permit #:	E201712421
Well Use:	Monitoring	Activity Class:	Well Record
Date Completed:	11-03-2017	Depth (ft):	58
Capacity (gpm):	Not Reported		

AE638
NNW
1/4 - 1/2 Mile
Lower

NJ WELLS NJDEP3000276742

Database:	Water Well Permit Information	Permit #:	E201712421
Well Use:	Monitoring	Activity Class:	Permit
Date Completed:	10-30-2017 130029	Depth (ft):	60
Capacity (gpm):	0		

AE639
NNW
1/4 - 1/2 Mile
Lower

NJ WELLS NJDEP3000276744

Database:	Water Well Permit Information	Permit #:	E201712420
Well Use:	Monitoring	Activity Class:	Permit
Date Completed:	10-30-2017 130029	Depth (ft):	60
Capacity (gpm):	0		

AE640
NNW
1/4 - 1/2 Mile
Lower

NJ WELLS NJDEP3000276743

Database:	Water Well Permit Information	Permit #:	E201712420
Well Use:	Monitoring	Activity Class:	Well Record
Date Completed:	11-02-2017	Depth (ft):	19
Capacity (gpm):	Not Reported		

AD641
East
1/4 - 1/2 Mile
Lower

NJ WELLS NJDEP3000278656

Database:	Water Well Permit Information	Permit #:	E201603287
Well Use:	Monitoring	Activity Class:	Well Record
Date Completed:	03-29-2016	Depth (ft):	25
Capacity (gpm):	Not Reported		

GEOCHECK® - PHYSICAL SETTING SOURCE MAP FINDINGS

Map ID
Direction
Distance
Elevation

Database EDR ID Number

AD642
East
1/4 - 1/2 Mile
Lower

NJ WELLS NJDEP3000278657

Database:	Water Well Permit Information	Permit #:	E201603287
Well Use:	Monitoring	Activity Class:	Permit
Date Completed:	03-23-2016 153127	Depth (ft):	25
Capacity (gpm):	0		

AL643
North
1/4 - 1/2 Mile
Lower

NJ WELLS NJDEP3000276585

Database:	Water Well Permit Information	Permit #:	E201713203
Well Use:	Monitoring	Activity Class:	Well Record
Date Completed:	11-29-2017	Depth (ft):	13
Capacity (gpm):	Not Reported		

AL644
North
1/4 - 1/2 Mile
Lower

NJ WELLS NJDEP3000276586

Database:	Water Well Permit Information	Permit #:	E201713203
Well Use:	Monitoring	Activity Class:	Decommissioning
Date Completed:	09-26-2018	Depth (ft):	13
Capacity (gpm):	Not Reported		

AL645
North
1/4 - 1/2 Mile
Lower

NJ WELLS NJDEP3000276587

Database:	Water Well Permit Information	Permit #:	E201713203
Well Use:	Monitoring	Activity Class:	Permit
Date Completed:	11-20-2017 085525	Depth (ft):	15
Capacity (gpm):	0		

AE646
NNW
1/4 - 1/2 Mile
Lower

NJ WELLS NJDEP3000276352

Database:	Water Well Permit Information	Permit #:	E201802519
Well Use:	Boring/Individual	Activity Class:	Permit
Date Completed:	03-19-2018 112536	Depth (ft):	100
Capacity (gpm):	0		

GEOCHECK® - PHYSICAL SETTING SOURCE MAP FINDINGS

Map ID
 Direction
 Distance
 Elevation

Database EDR ID Number

AE647
NNW
1/4 - 1/2 Mile
Lower

NJ WELLS NJDEP3000276353

Database:	Water Well Permit Information	Permit #:	E201802518
Well Use:	Boring/Individual	Activity Class:	Permit
Date Completed:	03-19-2018 112536	Depth (ft):	100
Capacity (gpm):	0		

AJ648
NNE
1/4 - 1/2 Mile
Lower

NJ WELLS NJDEP3000286695

Database:	Water Well Permit Information	Permit #:	P200909660
Well Use:	Monitoring	Activity Class:	Permit
Date Completed:	08-11-2009 131559	Depth (ft):	30
Capacity (gpm):	0		

AJ649
NNE
1/4 - 1/2 Mile
Lower

NJ WELLS NJDEP3000286694

Database:	Water Well Permit Information	Permit #:	P200909660
Well Use:	Monitoring	Activity Class:	Well Record
Date Completed:	08-12-2009	Depth (ft):	27
Capacity (gpm):	0		

AE650
NNW
1/4 - 1/2 Mile
Lower

NJ WELLS NJDEP3000276354

Database:	Water Well Permit Information	Permit #:	E201802517
Well Use:	Boring/Individual	Activity Class:	Permit
Date Completed:	03-19-2018 112536	Depth (ft):	100
Capacity (gpm):	0		

AL651
North
1/4 - 1/2 Mile
Higher

NJ WELLS NJDEP3000276596

Database:	Water Well Permit Information	Permit #:	E201713199
Well Use:	Monitoring	Activity Class:	Well Record
Date Completed:	11-28-2017	Depth (ft):	13
Capacity (gpm):	Not Reported		

GEOCHECK® - PHYSICAL SETTING SOURCE MAP FINDINGS

Map ID
Direction
Distance
Elevation

Database EDR ID Number

AL652
North
1/4 - 1/2 Mile
Higher

NJ WELLS NJDEP3000276597

Database:	Water Well Permit Information	Permit #:	E201713199
Well Use:	Monitoring	Activity Class:	Permit
Date Completed:	11-20-2017 083216	Depth (ft):	15
Capacity (gpm):	0		

AM653
NNW
1/4 - 1/2 Mile
Lower

NJ WELLS NJDEP3000276355

Database:	Water Well Permit Information	Permit #:	E201802516
Well Use:	Boring/Individual	Activity Class:	Permit
Date Completed:	03-19-2018 112536	Depth (ft):	100
Capacity (gpm):	0		

AK654
SE
1/4 - 1/2 Mile
Higher

NJ WELLS NJ400000001110

Database:	New Jersey Public-Community Water-Supply Wells		
FID:	1109	Well ID:	WSWL0000067242
WHPA File:	w3100904.e00	Well Permit:	3100000904
PWS ID:	0408001	Owner:	United Water New Jersey
System:	Camden City	Well Name:	Parkside Well 13
Completion Date:	07/15/1970	Total Depth:	243
Finished Depth:	224.33	Surface Elevation:	30
Smallest Casing Diameter:	12	Depth to Well Screen Top:	185
Depth to Well Screen Bottom:	224.33	Screen Diameter:	12
Static Water Level:	46	Driller:	Layne-New York Co Inc
Drill Method:	Rotary (unspecified)	Geologic Formation:	Potomac Formation
Aquifer Name:	lower Potomac-Raritan-Magothy aquifer		
Confinement Status:	Semi-Confined	Pump Rate:	1200
Watershed:	Lower Delaware	Geologic Log:	No
Lithologic Log:	Yes	Site id:	NJ400000001110

AN655
NW
1/4 - 1/2 Mile
Lower

NJ WELLS NJDEP3000325295

Database:	Water Well Permit Information	Permit #:	3100025464
Well Use:	Monitoring	Activity Class:	Permit
Date Completed:	08-27-1986	Depth (ft):	25
Capacity (gpm):	Not Reported		

GEOCHECK® - PHYSICAL SETTING SOURCE MAP FINDINGS

Map ID
Direction
Distance
Elevation

Database EDR ID Number

AN656
NW
1/4 - 1/2 Mile
Lower

NJ WELLS NJDEP3000325314

Database:	Water Well Permit Information	Permit #:	3100025387
Well Use:	Monitoring	Activity Class:	Permit
Date Completed:	08-15-1986	Depth (ft):	25
Capacity (gpm):	25		

AK657
SE
1/4 - 1/2 Mile
Higher

FED USGS USGS40000812900

Organization ID:	USGS-NJ		
Organization Name:	USGS New Jersey Water Science Center		
Monitor Location:	070068-- PW 13	Type:	Well
Description:	Not Reported	HUC:	02040202
Drainage Area:	Not Reported	Drainage Area Units:	Not Reported
Contrib Drainage Area:	Not Reported	Contrib Drainage Area Units:	Not Reported
Aquifer:	Northern Atlantic Coastal Plain aquifer system		
Formation Type:	Magothy-Raritan-Potomac Aquifer System, Lower Aquifer		
Aquifer Type:	Confined single aquifer	Construction Date:	19530619
Well Depth:	225	Well Depth Units:	ft
Well Hole Depth:	Not Reported	Well Hole Depth Units:	Not Reported

Ground water levels,Number of Measurements:	8	Level reading date:	2001-04-18
Feet below surface:	48.26	Feet to sea level:	Not Reported
Note:	A nearby site that taps the same aquifer was being pumped.		

Level reading date:	1998-11-05	Feet below surface:	52.09
Feet to sea level:	Not Reported		
Note:	A nearby site that taps the same aquifer was being pumped.		

Level reading date:	1998-03-25	Feet below surface:	44.80
Feet to sea level:	Not Reported		
Note:	A nearby site that taps the same aquifer was being pumped.		

Level reading date:	1988-11-05	Feet below surface:	57.55
Feet to sea level:	Not Reported	Note:	Not Reported

Level reading date:	1986-09-03	Feet below surface:	63.28
Feet to sea level:	Not Reported	Note:	Not Reported

Level reading date:	1983-11-21	Feet below surface:	64.50
Feet to sea level:	Not Reported	Note:	Not Reported

Level reading date:	1978-11-12	Feet below surface:	66
Feet to sea level:	Not Reported	Note:	Not Reported

Level reading date:	1953-06-19	Feet below surface:	46.00
Feet to sea level:	Not Reported	Note:	Not Reported

GEOCHECK® - PHYSICAL SETTING SOURCE MAP FINDINGS

Map ID
Direction
Distance
Elevation

Database EDR ID Number

AM658
NNW
1/4 - 1/2 Mile
Lower

NJ WELLS NJDEP3000284962

Database:	Water Well Permit Information	Permit #:	E201100547
Well Use:	Monitoring	Activity Class:	Well Record
Date Completed:	01-21-2011	Depth (ft):	15
Capacity (gpm):	Not Reported		

AO659
North
1/4 - 1/2 Mile
Higher

NJ WELLS NJDEP3000278780

Database:	Water Well Permit Information	Permit #:	E201601718
Well Use:	Monitoring	Activity Class:	Permit
Date Completed:	02-19-2016 085012	Depth (ft):	15
Capacity (gpm):	0		

AL660
North
1/4 - 1/2 Mile
Higher

NJ WELLS NJDEP3000278778

Database:	Water Well Permit Information	Permit #:	E201601718
Well Use:	Monitoring	Activity Class:	Well Record
Date Completed:	03-02-2016	Depth (ft):	20
Capacity (gpm):	Not Reported		

AL661
North
1/4 - 1/2 Mile
Higher

NJ WELLS NJDEP3000278779

Database:	Water Well Permit Information	Permit #:	E201601718
Well Use:	Monitoring	Activity Class:	Decommissioning
Date Completed:	09-26-2018	Depth (ft):	20
Capacity (gpm):	Not Reported		

AL662
North
1/4 - 1/2 Mile
Lower

NJ WELLS NJDEP3000276588

Database:	Water Well Permit Information	Permit #:	E201713202
Well Use:	Monitoring	Activity Class:	Well Record
Date Completed:	11-28-2017	Depth (ft):	13
Capacity (gpm):	Not Reported		

GEOCHECK® - PHYSICAL SETTING SOURCE MAP FINDINGS

Map ID
 Direction
 Distance
 Elevation

Database EDR ID Number

AL663
North
1/4 - 1/2 Mile
Lower

NJ WELLS NJDEP3000276589

Database:	Water Well Permit Information	Permit #:	E201713202
Well Use:	Monitoring	Activity Class:	Decommissioning
Date Completed:	09-26-2018	Depth (ft):	13
Capacity (gpm):	Not Reported		

AL664
North
1/4 - 1/2 Mile
Lower

NJ WELLS NJDEP3000276590

Database:	Water Well Permit Information	Permit #:	E201713202
Well Use:	Monitoring	Activity Class:	Permit
Date Completed:	11-20-2017 085525	Depth (ft):	15
Capacity (gpm):	0		

AL665
NNW
1/4 - 1/2 Mile
Lower

NJ WELLS NJDEP3000276583

Database:	Water Well Permit Information	Permit #:	E201713204
Well Use:	Monitoring	Activity Class:	Well Record
Date Completed:	11-29-2017	Depth (ft):	15
Capacity (gpm):	Not Reported		

AL666
NNW
1/4 - 1/2 Mile
Lower

NJ WELLS NJDEP3000276584

Database:	Water Well Permit Information	Permit #:	E201713204
Well Use:	Monitoring	Activity Class:	Permit
Date Completed:	11-20-2017 095357	Depth (ft):	15
Capacity (gpm):	0		

AO667
North
1/4 - 1/2 Mile
Higher

NJ WELLS NJDEP3000278777

Database:	Water Well Permit Information	Permit #:	E201601719
Well Use:	Monitoring	Activity Class:	Permit
Date Completed:	02-19-2016 085012	Depth (ft):	15
Capacity (gpm):	0		

GEOCHECK® - PHYSICAL SETTING SOURCE MAP FINDINGS

Map ID
Direction
Distance
Elevation

Database EDR ID Number

AM668
NNW
1/4 - 1/2 Mile
Lower

NJ WELLS NJDEP3000284971

Database:	Water Well Permit Information	Permit #:	E201100543
Well Use:	Monitoring	Activity Class:	Permit
Date Completed:	01-13-2011 103534	Depth (ft):	25
Capacity (gpm):	0		

AO669
North
1/4 - 1/2 Mile
Higher

NJ WELLS NJDEP3000278775

Database:	Water Well Permit Information	Permit #:	E201601719
Well Use:	Monitoring	Activity Class:	Well Record
Date Completed:	03-01-2016	Depth (ft):	15
Capacity (gpm):	Not Reported		

AO670
North
1/4 - 1/2 Mile
Higher

NJ WELLS NJDEP3000278776

Database:	Water Well Permit Information	Permit #:	E201601719
Well Use:	Monitoring	Activity Class:	Decommissioning
Date Completed:	09-26-2018	Depth (ft):	15
Capacity (gpm):	Not Reported		

AM671
NNW
1/4 - 1/2 Mile
Lower

NJ WELLS NJDEP3000284969

Database:	Water Well Permit Information	Permit #:	E201100544
Well Use:	Monitoring	Activity Class:	Permit
Date Completed:	01-13-2011 103534	Depth (ft):	25
Capacity (gpm):	0		

AM672
NNW
1/4 - 1/2 Mile
Lower

NJ WELLS NJDEP3000284964

Database:	Water Well Permit Information	Permit #:	E201100546
Well Use:	Monitoring	Activity Class:	Well Record
Date Completed:	01-21-2011	Depth (ft):	15
Capacity (gpm):	Not Reported		

GEOCHECK® - PHYSICAL SETTING SOURCE MAP FINDINGS

Map ID
 Direction
 Distance
 Elevation

Database EDR ID Number

AO673
North
1/4 - 1/2 Mile
Higher

NJ WELLS NJDEP3000278783

Database:	Water Well Permit Information	Permit #:	E201601716
Well Use:	Monitoring	Activity Class:	Well Record
Date Completed:	03-02-2016	Depth (ft):	20
Capacity (gpm):	Not Reported		

AO674
North
1/4 - 1/2 Mile
Higher

NJ WELLS NJDEP3000278784

Database:	Water Well Permit Information	Permit #:	E201601716
Well Use:	Monitoring	Activity Class:	Decommissioning
Date Completed:	09-26-2018	Depth (ft):	20
Capacity (gpm):	Not Reported		

AP675
East
1/4 - 1/2 Mile
Lower

FED USGS USGS40000812926

Organization ID:	USGS-NJ		
Organization Name:	USGS New Jersey Water Science Center		
Monitor Location:	070871-- MW-4	Type:	Well
Description:	Not Reported	HUC:	02040202
Drainage Area:	Not Reported	Drainage Area Units:	Not Reported
Contrib Drainage Area:	Not Reported	Contrib Drainage Area Units:	Not Reported
Aquifer:	Northern Atlantic Coastal Plain aquifer system		
Formation Type:	Magothy-Raritan-Potomac Aquifer System, Upper Aquifer		
Aquifer Type:	Not Reported	Construction Date:	19890324
Well Depth:	56	Well Depth Units:	ft
Well Hole Depth:	56	Well Hole Depth Units:	ft

Ground water levels, Number of Measurements:	1	Level reading date:	1989-03-24
Feet below surface:	41.66	Feet to sea level:	Not Reported
Note:	Not Reported		

AO676
North
1/4 - 1/2 Mile
Higher

NJ WELLS NJDEP3000278785

Database:	Water Well Permit Information	Permit #:	E201601716
Well Use:	Monitoring	Activity Class:	Permit
Date Completed:	02-19-2016 085012	Depth (ft):	15
Capacity (gpm):	0		

GEOCHECK® - PHYSICAL SETTING SOURCE MAP FINDINGS

Map ID
 Direction
 Distance
 Elevation

Database EDR ID Number

AO677
 North
 1/4 - 1/2 Mile
 Higher

NJ WELLS NJDEP3000276414

Database:	Water Well Permit Information	Permit #:	E201801239
Well Use:	Monitoring	Activity Class:	Well Record
Date Completed:	02-16-2018	Depth (ft):	23
Capacity (gpm):	Not Reported		

AO678
 North
 1/4 - 1/2 Mile
 Higher

NJ WELLS NJDEP3000276415

Database:	Water Well Permit Information	Permit #:	E201801239
Well Use:	Monitoring	Activity Class:	Permit
Date Completed:	02-12-2018 164514	Depth (ft):	23
Capacity (gpm):	0		

AO679
 North
 1/4 - 1/2 Mile
 Higher

NJ WELLS NJDEP3000292439

Database:	Water Well Permit Information	Permit #:	3100076025
Well Use:	Monitoring	Activity Class:	Decommissioning
Date Completed:	09-26-2018	Depth (ft):	35
Capacity (gpm):	Not Reported		

AQ680
 West
 1/4 - 1/2 Mile
 Higher

NJ WELLS NJDEP3000324430

Database:	Water Well Permit Information	Permit #:	3100027007
Well Use:	Monitoring	Activity Class:	Permit
Date Completed:	06-30-1987	Depth (ft):	30
Capacity (gpm):	Not Reported		

AQ681
 West
 1/4 - 1/2 Mile
 Higher

NJ WELLS NJDEP3000324427

Database:	Water Well Permit Information	Permit #:	3100027008
Well Use:	Monitoring	Activity Class:	Permit
Date Completed:	06-30-1987	Depth (ft):	30
Capacity (gpm):	Not Reported		

GEOCHECK® - PHYSICAL SETTING SOURCE MAP FINDINGS

Map ID
 Direction
 Distance
 Elevation

Database EDR ID Number

AQ682
West
1/4 - 1/2 Mile
Higher

NJ WELLS NJDEP3000324436

Database:	Water Well Permit Information	Permit #:	3100027005
Well Use:	Monitoring	Activity Class:	Permit
Date Completed:	06-30-1987	Depth (ft):	30
Capacity (gpm):	Not Reported		

AQ683
West
1/4 - 1/2 Mile
Higher

NJ WELLS NJDEP3000324433

Database:	Water Well Permit Information	Permit #:	3100027006
Well Use:	Monitoring	Activity Class:	Permit
Date Completed:	06-30-1987	Depth (ft):	30
Capacity (gpm):	Not Reported		

AR684
NE
1/4 - 1/2 Mile
Lower

NJ WELLS NJDEP3000297382

Database:	Water Well Permit Information	Permit #:	3100068521
Well Use:	Monitoring	Activity Class:	Well Record
Date Completed:	09-21-2004	Depth (ft):	10
Capacity (gpm):	0		

AR685
NE
1/4 - 1/2 Mile
Lower

NJ WELLS NJDEP3000297383

Database:	Water Well Permit Information	Permit #:	3100068521
Well Use:	Monitoring	Activity Class:	Permit
Date Completed:	09-10-2004 104330	Depth (ft):	10
Capacity (gpm):	0		

AS686
NNE
1/4 - 1/2 Mile
Lower

NJ WELLS NJDEP3000286693

Database:	Water Well Permit Information	Permit #:	P200909661
Well Use:	Monitoring	Activity Class:	Permit
Date Completed:	08-11-2009 131559	Depth (ft):	30
Capacity (gpm):	0		

GEOCHECK® - PHYSICAL SETTING SOURCE MAP FINDINGS

Map ID
 Direction
 Distance
 Elevation

Database EDR ID Number

AS687
NNE
 1/4 - 1/2 Mile
 Lower

NJ WELLS NJDEP3000286692

Database:	Water Well Permit Information	Permit #:	P200909661
Well Use:	Monitoring	Activity Class:	Well Record
Date Completed:	08-14-2009	Depth (ft):	27
Capacity (gpm):	0		

AM688
NNW
 1/4 - 1/2 Mile
 Lower

NJ WELLS NJDEP3000284967

Database:	Water Well Permit Information	Permit #:	E201100545
Well Use:	Monitoring	Activity Class:	Permit
Date Completed:	01-13-2011 103534	Depth (ft):	25
Capacity (gpm):	0		

AO689
North
 1/4 - 1/2 Mile
 Higher

NJ WELLS NJDEP3000276412

Database:	Water Well Permit Information	Permit #:	E201801240
Well Use:	Monitoring	Activity Class:	Well Record
Date Completed:	02-15-2018	Depth (ft):	10
Capacity (gpm):	Not Reported		

AO690
North
 1/4 - 1/2 Mile
 Higher

NJ WELLS NJDEP3000276413

Database:	Water Well Permit Information	Permit #:	E201801240
Well Use:	Monitoring	Activity Class:	Permit
Date Completed:	02-12-2018 164514	Depth (ft):	23
Capacity (gpm):	0		

AO691
North
 1/4 - 1/2 Mile
 Higher

NJ WELLS NJDEP3000278781

Database:	Water Well Permit Information	Permit #:	E201601717
Well Use:	Monitoring	Activity Class:	Well Record
Date Completed:	03-02-2016	Depth (ft):	20
Capacity (gpm):	Not Reported		

GEOCHECK® - PHYSICAL SETTING SOURCE MAP FINDINGS

Map ID
Direction
Distance
Elevation

Database EDR ID Number

AO692
North
1/4 - 1/2 Mile
Higher

NJ WELLS NJDEP3000278782

Database:	Water Well Permit Information	Permit #:	E201601717
Well Use:	Monitoring	Activity Class:	Permit
Date Completed:	02-19-2016 085012	Depth (ft):	15
Capacity (gpm):	0		

AO693
North
1/4 - 1/2 Mile
Higher

NJ WELLS NJDEP3000292436

Database:	Water Well Permit Information	Permit #:	3100076026
Well Use:	Monitoring	Activity Class:	Decommissioning
Date Completed:	09-26-2018	Depth (ft):	35
Capacity (gpm):	Not Reported		

AM694
NNW
1/4 - 1/2 Mile
Lower

NJ WELLS NJDEP3000284966

Database:	Water Well Permit Information	Permit #:	E201100545
Well Use:	Monitoring	Activity Class:	Well Record
Date Completed:	01-20-2011	Depth (ft):	15
Capacity (gpm):	Not Reported		

AM695
NNW
1/2 - 1 Mile
Lower

NJ WELLS NJDEP3000290669

Database:	Water Well Permit Information	Permit #:	Not Reported
Well Use:	Industrial	Activity Class:	Decommissioning
Date Completed:	08-22-1988	Depth (ft):	Not Reported
Capacity (gpm):	Not Reported		

AT696
NW
1/2 - 1 Mile
Higher

NJ WELLS NJDEP3000303804

Database:	Water Well Permit Information	Permit #:	3100057338
Well Use:	Monitoring	Activity Class:	Permit
Date Completed:	12-10-1999	Depth (ft):	40
Capacity (gpm):	0		

GEOCHECK® - PHYSICAL SETTING SOURCE MAP FINDINGS

Map ID
 Direction
 Distance
 Elevation

Database EDR ID Number

AT697
NW
1/2 - 1 Mile
Higher

NJ WELLS NJDEP3000303805

Database:	Water Well Permit Information	Permit #:	3100057337
Well Use:	Monitoring	Activity Class:	Well Record
Date Completed:	02-18-2000 154627	Depth (ft):	14
Capacity (gpm):	0		

AT698
NW
1/2 - 1 Mile
Higher

NJ WELLS NJDEP3000303806

Database:	Water Well Permit Information	Permit #:	3100057337
Well Use:	Monitoring	Activity Class:	Permit
Date Completed:	12-10-1999	Depth (ft):	40
Capacity (gpm):	0		

AT699
NW
1/2 - 1 Mile
Higher

NJ WELLS NJDEP3000303040

Database:	Water Well Permit Information	Permit #:	3100058388
Well Use:	Monitoring	Activity Class:	Well Record
Date Completed:	07-14-2000 232911	Depth (ft):	13
Capacity (gpm):	0		

AT700
NW
1/2 - 1 Mile
Higher

NJ WELLS NJDEP3000303041

Database:	Water Well Permit Information	Permit #:	3100058388
Well Use:	Monitoring	Activity Class:	Permit
Date Completed:	06-08-2000	Depth (ft):	30
Capacity (gpm):	0		

AT701
NW
1/2 - 1 Mile
Higher

NJ WELLS NJDEP3000303803

Database:	Water Well Permit Information	Permit #:	3100057338
Well Use:	Monitoring	Activity Class:	Well Record
Date Completed:	02-29-2000 154629	Depth (ft):	24
Capacity (gpm):	0		

GEOCHECK® - PHYSICAL SETTING SOURCE MAP FINDINGS

Map ID
Direction
Distance
Elevation

Database EDR ID Number

AT702
NW
1/2 - 1 Mile
Higher

NJ WELLS NJDEP3000303810

Database:	Water Well Permit Information	Permit #:	3100057335
Well Use:	Monitoring	Activity Class:	Permit
Date Completed:	12-10-1999	Depth (ft):	20
Capacity (gpm):	0		

AT703
NW
1/2 - 1 Mile
Higher

NJ WELLS NJDEP3000305043

Database:	Water Well Permit Information	Permit #:	3100054982
Well Use:	Boring/Individual	Activity Class:	Well Record
Date Completed:	12-05-1998 001439	Depth (ft):	40
Capacity (gpm):	Not Reported		

AT704
NW
1/2 - 1 Mile
Higher

NJ WELLS NJDEP3000305044

Database:	Water Well Permit Information	Permit #:	3100054982
Well Use:	Boring/Individual	Activity Class:	Permit
Date Completed:	12-02-1998	Depth (ft):	40
Capacity (gpm):	0		

AT705
NW
1/2 - 1 Mile
Higher

NJ WELLS NJDEP3000303807

Database:	Water Well Permit Information	Permit #:	3100057336
Well Use:	Monitoring	Activity Class:	Well Record
Date Completed:	02-18-2000 154624	Depth (ft):	15
Capacity (gpm):	0		

AT706
NW
1/2 - 1 Mile
Higher

NJ WELLS NJDEP3000303808

Database:	Water Well Permit Information	Permit #:	3100057336
Well Use:	Monitoring	Activity Class:	Permit
Date Completed:	12-10-1999	Depth (ft):	20
Capacity (gpm):	0		

GEOCHECK® - PHYSICAL SETTING SOURCE MAP FINDINGS

Map ID
Direction
Distance
Elevation

Database EDR ID Number

AT707
NW
1/2 - 1 Mile
Higher

NJ WELLS NJDEP3000303809

Database:	Water Well Permit Information	Permit #:	3100057335
Well Use:	Monitoring	Activity Class:	Well Record
Date Completed:	02-18-2000 154622	Depth (ft):	15
Capacity (gpm):	0		

AU708
SSE
1/2 - 1 Mile
Higher

NJ WELLS NJDEP3000333350

Database:	Water Well Permit Information	Permit #:	3100009488
Well Use:	Test	Activity Class:	Well Record
Date Completed:	12-10-1975	Depth (ft):	288
Capacity (gpm):	0		

AU709
SSE
1/2 - 1 Mile
Higher

NJ WELLS NJDEP3000338013

Database:	Water Well Permit Information	Permit #:	3100001247
Well Use:	Test	Activity Class:	Well Record
Date Completed:	03-15-1954	Depth (ft):	274
Capacity (gpm):	0		

AJ710
NNE
1/2 - 1 Mile
Lower

NJ WELLS NJDEP3000286699

Database:	Water Well Permit Information	Permit #:	P200909658
Well Use:	Monitoring	Activity Class:	Permit
Date Completed:	08-11-2009 131559	Depth (ft):	30
Capacity (gpm):	0		

AR711
ENE
1/2 - 1 Mile
Lower

NJ WELLS NJDEP3000288482

Database:	Water Well Permit Information	Permit #:	P200800820
Well Use:	Monitoring	Activity Class:	Well Record
Date Completed:	10-14-2008	Depth (ft):	25
Capacity (gpm):	0		

GEOCHECK® - PHYSICAL SETTING SOURCE MAP FINDINGS

Map ID
Direction
Distance
Elevation

Database EDR ID Number

AM712
NNW
1/2 - 1 Mile
Lower

NJ WELLS NJDEP3000284965

Database:	Water Well Permit Information	Permit #:	E201100546
Well Use:	Monitoring	Activity Class:	Permit
Date Completed:	01-13-2011 103534	Depth (ft):	25
Capacity (gpm):	0		

AR713
ENE
1/2 - 1 Mile
Lower

NJ WELLS NJDEP3000288483

Database:	Water Well Permit Information	Permit #:	P200800820
Well Use:	Monitoring	Activity Class:	Permit
Date Completed:	09-24-2008 151436	Depth (ft):	25
Capacity (gpm):	0		

AM714
NNW
1/2 - 1 Mile
Lower

NJ WELLS NJDEP3000284968

Database:	Water Well Permit Information	Permit #:	E201100544
Well Use:	Monitoring	Activity Class:	Well Record
Date Completed:	01-19-2011	Depth (ft):	15
Capacity (gpm):	Not Reported		

AV715
WNW
1/2 - 1 Mile
Higher

NJ WELLS NJDEP3000312699

Database:	Water Well Permit Information	Permit #:	3100043524
Well Use:	Monitoring	Activity Class:	Well Record
Date Completed:	07-19-1994 201714	Depth (ft):	15
Capacity (gpm):	Not Reported		

AV716
WNW
1/2 - 1 Mile
Higher

NJ WELLS NJDEP3000312698

Database:	Water Well Permit Information	Permit #:	3100043525
Well Use:	Monitoring	Activity Class:	Permit
Date Completed:	03-14-1994	Depth (ft):	40
Capacity (gpm):	Not Reported		

GEOCHECK® - PHYSICAL SETTING SOURCE MAP FINDINGS

Map ID
 Direction
 Distance
 Elevation

Database EDR ID Number

AV717
WNW
1/2 - 1 Mile
Higher

NJ WELLS NJDEP3000312697

Database:	Water Well Permit Information	Permit #:	3100043525
Well Use:	Monitoring	Activity Class:	Well Record
Date Completed:	07-19-1994 201716	Depth (ft):	17
Capacity (gpm):	Not Reported		

AV718
WNW
1/2 - 1 Mile
Higher

NJ WELLS NJDEP3000312702

Database:	Water Well Permit Information	Permit #:	3100043523
Well Use:	Monitoring	Activity Class:	Permit
Date Completed:	03-14-1994	Depth (ft):	40
Capacity (gpm):	Not Reported		

AV719
WNW
1/2 - 1 Mile
Higher

NJ WELLS NJDEP3000312701

Database:	Water Well Permit Information	Permit #:	3100043523
Well Use:	Monitoring	Activity Class:	Well Record
Date Completed:	07-18-1994 201712	Depth (ft):	11
Capacity (gpm):	Not Reported		

AV720
WNW
1/2 - 1 Mile
Higher

NJ WELLS NJDEP3000312700

Database:	Water Well Permit Information	Permit #:	3100043524
Well Use:	Monitoring	Activity Class:	Permit
Date Completed:	03-14-1994	Depth (ft):	40
Capacity (gpm):	Not Reported		

AV721
WNW
1/2 - 1 Mile
Higher

NJ WELLS NJDEP3000312696

Database:	Water Well Permit Information	Permit #:	3100043526
Well Use:	Monitoring	Activity Class:	Permit
Date Completed:	03-14-1994	Depth (ft):	40
Capacity (gpm):	Not Reported		

GEOCHECK® - PHYSICAL SETTING SOURCE MAP FINDINGS

Map ID
Direction
Distance
Elevation

Database EDR ID Number

AV722
WNW
1/2 - 1 Mile
Higher

NJ WELLS NJDEP3000306410

Database:	Water Well Permit Information	Permit #:	3100052719
Well Use:	Boring/Individual	Activity Class:	Well Record
Date Completed:	12-15-1997 003125	Depth (ft):	35
Capacity (gpm):	0		

AV723
WNW
1/2 - 1 Mile
Higher

NJ WELLS NJDEP3000305068

Database:	Water Well Permit Information	Permit #:	3100054943
Well Use:	Monitoring	Activity Class:	Permit
Date Completed:	11-30-1998	Depth (ft):	20
Capacity (gpm):	0		

AV724
WNW
1/2 - 1 Mile
Higher

NJ WELLS NJDEP3000305067

Database:	Water Well Permit Information	Permit #:	3100054943
Well Use:	Monitoring	Activity Class:	Well Record
Date Completed:	12-18-1998 000617	Depth (ft):	18
Capacity (gpm):	Not Reported		

AV725
WNW
1/2 - 1 Mile
Higher

NJ WELLS NJDEP3000312695

Database:	Water Well Permit Information	Permit #:	3100043527
Well Use:	Monitoring	Activity Class:	Permit
Date Completed:	03-14-1994	Depth (ft):	40
Capacity (gpm):	Not Reported		

AV726
WNW
1/2 - 1 Mile
Higher

NJ WELLS NJDEP3000306412

Database:	Water Well Permit Information	Permit #:	3100052719
Well Use:	Boring/Individual	Activity Class:	Permit
Date Completed:	12-11-1997	Depth (ft):	35
Capacity (gpm):	0		

GEOCHECK® - PHYSICAL SETTING SOURCE MAP FINDINGS

Map ID
Direction
Distance
Elevation

Database EDR ID Number

AV727
WNW
1/2 - 1 Mile
Higher

NJ WELLS NJDEP3000306411

Database:	Water Well Permit Information	Permit #:	3100052719
Well Use:	Boring/Individual	Activity Class:	Decommissioning
Date Completed:	12-15-1997	Depth (ft):	35
Capacity (gpm):	0		

AV728
WNW
1/2 - 1 Mile
Higher

NJ WELLS NJDEP3000312703

Database:	Water Well Permit Information	Permit #:	3100043522
Well Use:	Monitoring	Activity Class:	Well Record
Date Completed:	07-18-1994 201706	Depth (ft):	11
Capacity (gpm):	Not Reported		

AV729
WNW
1/2 - 1 Mile
Higher

NJ WELLS NJDEP3000314622

Database:	Water Well Permit Information	Permit #:	3100040922
Well Use:	Monitoring	Activity Class:	Well Record
Date Completed:	01-19-1992 201314	Depth (ft):	15
Capacity (gpm):	Not Reported		

AV730
WNW
1/2 - 1 Mile
Higher

NJ WELLS NJDEP3000314621

Database:	Water Well Permit Information	Permit #:	3100040923
Well Use:	Monitoring	Activity Class:	Permit
Date Completed:	01-14-1993	Depth (ft):	15
Capacity (gpm):	Not Reported		

AV731
WNW
1/2 - 1 Mile
Higher

NJ WELLS NJDEP3000314620

Database:	Water Well Permit Information	Permit #:	3100040923
Well Use:	Monitoring	Activity Class:	Well Record
Date Completed:	01-14-1993 201316	Depth (ft):	25
Capacity (gpm):	Not Reported		

GEOCHECK® - PHYSICAL SETTING SOURCE MAP FINDINGS

Map ID
Direction
Distance
Elevation

Database EDR ID Number

AV732
WNW
1/2 - 1 Mile
Higher

NJ WELLS NJDEP3000314625

Database:	Water Well Permit Information	Permit #:	3100040921
Well Use:	Monitoring	Activity Class:	Permit
Date Completed:	01-14-1993	Depth (ft):	15
Capacity (gpm):	Not Reported		

AV733
WNW
1/2 - 1 Mile
Higher

NJ WELLS NJDEP3000314624

Database:	Water Well Permit Information	Permit #:	3100040921
Well Use:	Monitoring	Activity Class:	Well Record
Date Completed:	01-15-1993 201312	Depth (ft):	19
Capacity (gpm):	Not Reported		

AV734
WNW
1/2 - 1 Mile
Higher

NJ WELLS NJDEP3000314623

Database:	Water Well Permit Information	Permit #:	3100040922
Well Use:	Monitoring	Activity Class:	Permit
Date Completed:	01-14-1993	Depth (ft):	15
Capacity (gpm):	Not Reported		

AV735
WNW
1/2 - 1 Mile
Higher

NJ WELLS NJDEP3000314619

Database:	Water Well Permit Information	Permit #:	3100040924
Well Use:	Monitoring	Activity Class:	Permit
Date Completed:	01-14-1993	Depth (ft):	15
Capacity (gpm):	Not Reported		

AV736
WNW
1/2 - 1 Mile
Higher

NJ WELLS NJDEP3000312758

Database:	Water Well Permit Information	Permit #:	3100043457
Well Use:	Monitoring	Activity Class:	Permit
Date Completed:	03-01-1994	Depth (ft):	35
Capacity (gpm):	Not Reported		

GEOCHECK® - PHYSICAL SETTING SOURCE MAP FINDINGS

Map ID
Direction
Distance
Elevation

Database EDR ID Number

AV737
WNW
1/2 - 1 Mile
Higher

NJ WELLS NJDEP3000312757

Database:	Water Well Permit Information	Permit #:	3100043457
Well Use:	Monitoring	Activity Class:	Well Record
Date Completed:	03-10-1994 201440	Depth (ft):	22
Capacity (gpm):	0		

AV738
WNW
1/2 - 1 Mile
Higher

NJ WELLS NJDEP3000312704

Database:	Water Well Permit Information	Permit #:	3100043522
Well Use:	Monitoring	Activity Class:	Permit
Date Completed:	03-14-1994	Depth (ft):	40
Capacity (gpm):	Not Reported		

AV739
WNW
1/2 - 1 Mile
Higher

NJ WELLS NJDEP3000314618

Database:	Water Well Permit Information	Permit #:	3100040924
Well Use:	Monitoring	Activity Class:	Well Record
Date Completed:	01-14-1993 201318	Depth (ft):	25
Capacity (gpm):	Not Reported		

AV740
WNW
1/2 - 1 Mile
Higher

NJ WELLS NJDEP3000312760

Database:	Water Well Permit Information	Permit #:	3100043456
Well Use:	Monitoring	Activity Class:	Permit
Date Completed:	03-01-1994	Depth (ft):	35
Capacity (gpm):	Not Reported		

AV741
WNW
1/2 - 1 Mile
Higher

NJ WELLS NJDEP3000312759

Database:	Water Well Permit Information	Permit #:	3100043456
Well Use:	Monitoring	Activity Class:	Well Record
Date Completed:	03-10-1994 201438	Depth (ft):	23
Capacity (gpm):	0		

GEOCHECK® - PHYSICAL SETTING SOURCE MAP FINDINGS

Map ID
Direction
Distance
Elevation

Database EDR ID Number

AM742
NNW
1/2 - 1 Mile
Lower

NJ WELLS NJDEP3000284970

Database:	Water Well Permit Information	Permit #:	E201100543
Well Use:	Monitoring	Activity Class:	Well Record
Date Completed:	01-18-2011	Depth (ft):	15
Capacity (gpm):	Not Reported		

AW743
NE
1/2 - 1 Mile
Lower

NJ WELLS NJDEP3000308384

Database:	Water Well Permit Information	Permit #:	3100049855
Well Use:	Monitoring	Activity Class:	Well Record
Date Completed:	10-02-1996 182920	Depth (ft):	28
Capacity (gpm):	0		

AW744
NE
1/2 - 1 Mile
Lower

NJ WELLS NJDEP3000308385

Database:	Water Well Permit Information	Permit #:	3100049855
Well Use:	Monitoring	Activity Class:	Permit
Date Completed:	08-26-1996	Depth (ft):	25
Capacity (gpm):	Not Reported		

AW745
NE
1/2 - 1 Mile
Lower

NJ WELLS NJDEP3000310311

Database:	Water Well Permit Information	Permit #:	3100047213
Well Use:	Boring/Individual	Activity Class:	Well Record
Date Completed:	08-03-1995 173504	Depth (ft):	Not Reported
Capacity (gpm):	0		

AW746
NE
1/2 - 1 Mile
Lower

NJ WELLS NJDEP3000308383

Database:	Water Well Permit Information	Permit #:	3100049856
Well Use:	Monitoring	Activity Class:	Permit
Date Completed:	08-26-1996	Depth (ft):	25
Capacity (gpm):	Not Reported		

GEOCHECK® - PHYSICAL SETTING SOURCE MAP FINDINGS

Map ID
 Direction
 Distance
 Elevation

Database EDR ID Number

AW747
NE
1/2 - 1 Mile
Lower

NJ WELLS NJDEP3000308380

Database:	Water Well Permit Information	Permit #:	3100049857
Well Use:	Monitoring	Activity Class:	Well Record
Date Completed:	10-02-1996 182927	Depth (ft):	26
Capacity (gpm):	0		

AW748
NE
1/2 - 1 Mile
Lower

NJ WELLS NJDEP3000308381

Database:	Water Well Permit Information	Permit #:	3100049857
Well Use:	Monitoring	Activity Class:	Permit
Date Completed:	08-26-1996	Depth (ft):	25
Capacity (gpm):	Not Reported		

AW749
NE
1/2 - 1 Mile
Lower

NJ WELLS NJDEP3000308382

Database:	Water Well Permit Information	Permit #:	3100049856
Well Use:	Monitoring	Activity Class:	Well Record
Date Completed:	10-02-1996 182924	Depth (ft):	28
Capacity (gpm):	0		

AW750
NE
1/2 - 1 Mile
Lower

NJ WELLS NJDEP3000310312

Database:	Water Well Permit Information	Permit #:	3100047213
Well Use:	Boring/Individual	Activity Class:	Permit
Date Completed:	07-18-1995	Depth (ft):	50
Capacity (gpm):	Not Reported		

AW751
NE
1/2 - 1 Mile
Lower

NJ WELLS NJDEP3000328716

Database:	Water Well Permit Information	Permit #:	3100017363
Well Use:	Monitoring	Activity Class:	Permit
Date Completed:	10-08-1980	Depth (ft):	30
Capacity (gpm):	Not Reported		

GEOCHECK® - PHYSICAL SETTING SOURCE MAP FINDINGS

Map ID
 Direction
 Distance
 Elevation

Database EDR ID Number

AW752
NE
1/2 - 1 Mile
Lower

NJ WELLS NJDEP3000540748

Database:	Water Well Permit Information	Permit #:	3100051610
Well Use:	Domestic	Activity Class:	Well Record
Date Completed:	05-10-1998 151324	Depth (ft):	100
Capacity (gpm):	10		

AW753
NE
1/2 - 1 Mile
Lower

NJ WELLS NJDEP3000540749

Database:	Water Well Permit Information	Permit #:	3100051610
Well Use:	Domestic	Activity Class:	Permit
Date Completed:	06-16-1997	Depth (ft):	100
Capacity (gpm):	10		

AW754
NE
1/2 - 1 Mile
Lower

NJ WELLS NJDEP3000328714

Database:	Water Well Permit Information	Permit #:	3100017364
Well Use:	Monitoring	Activity Class:	Permit
Date Completed:	10-08-1980	Depth (ft):	30
Capacity (gpm):	Not Reported		

AW755
NE
1/2 - 1 Mile
Lower

NJ WELLS NJDEP3000328707

Database:	Water Well Permit Information	Permit #:	3100017367
Well Use:	Monitoring	Activity Class:	Permit
Date Completed:	10-08-1980	Depth (ft):	30
Capacity (gpm):	Not Reported		

AW756
NE
1/2 - 1 Mile
Lower

NJ WELLS NJDEP3000328709

Database:	Water Well Permit Information	Permit #:	3100017366
Well Use:	Monitoring	Activity Class:	Permit
Date Completed:	10-08-1980	Depth (ft):	30
Capacity (gpm):	Not Reported		

GEOCHECK® - PHYSICAL SETTING SOURCE MAP FINDINGS

Map ID
 Direction
 Distance
 Elevation

Database EDR ID Number

AW757
NE
 1/2 - 1 Mile
 Lower

NJ WELLS NJDEP3000328711

Database:	Water Well Permit Information	Permit #:	3100017365
Well Use:	Monitoring	Activity Class:	Permit
Date Completed:	10-08-1980	Depth (ft):	30
Capacity (gpm):	Not Reported		

AU758
SSE
 1/2 - 1 Mile
 Higher

NJ WELLS NJDEP3000337369

Database:	Water Well Permit Information	Permit #:	3100002186
Well Use:	Domestic	Activity Class:	Permit
Date Completed:	07-15-1955	Depth (ft):	80
Capacity (gpm):	6		

AO759
North
 1/2 - 1 Mile
 Higher

NJ WELLS NJDEP3000275931

Database:	Water Well Permit Information	Permit #:	E201810090
Well Use:	Monitoring	Activity Class:	Permit
Date Completed:	09-28-2018 085824	Depth (ft):	20
Capacity (gpm):	0		

AS760
NNE
 1/2 - 1 Mile
 Lower

NJ WELLS NJDEP3000286698

Database:	Water Well Permit Information	Permit #:	P200909658
Well Use:	Monitoring	Activity Class:	Well Record
Date Completed:	08-21-2009	Depth (ft):	27
Capacity (gpm):	0		

AO761
North
 1/2 - 1 Mile
 Higher

NJ WELLS NJDEP3000276593

Database:	Water Well Permit Information	Permit #:	E201713200
Well Use:	Monitoring	Activity Class:	Well Record
Date Completed:	11-28-2017	Depth (ft):	13
Capacity (gpm):	Not Reported		

GEOCHECK® - PHYSICAL SETTING SOURCE MAP FINDINGS

Map ID
 Direction
 Distance
 Elevation

Database EDR ID Number

AO762
North
1/2 - 1 Mile
Higher

NJ WELLS NJDEP3000276594

Database:	Water Well Permit Information	Permit #:	E201713200
Well Use:	Monitoring	Activity Class:	Decommissioning
Date Completed:	09-26-2018	Depth (ft):	13
Capacity (gpm):	Not Reported		

AO763
North
1/2 - 1 Mile
Higher

NJ WELLS NJDEP3000276595

Database:	Water Well Permit Information	Permit #:	E201713200
Well Use:	Monitoring	Activity Class:	Permit
Date Completed:	11-20-2017 083216	Depth (ft):	15
Capacity (gpm):	0		

AP764
East
1/2 - 1 Mile
Lower

NJ WELLS NJDEP3000303776

Database:	Water Well Permit Information	Permit #:	3100057384
Well Use:	Monitoring	Activity Class:	Well Record
Date Completed:	12-28-1999 155908	Depth (ft):	25
Capacity (gpm):	0		

AP765
East
1/2 - 1 Mile
Lower

NJ WELLS NJDEP3000303775

Database:	Water Well Permit Information	Permit #:	3100057385
Well Use:	Monitoring	Activity Class:	Permit
Date Completed:	12-20-1999	Depth (ft):	20
Capacity (gpm):	0		

AP766
East
1/2 - 1 Mile
Lower

NJ WELLS NJDEP3000303777

Database:	Water Well Permit Information	Permit #:	3100057384
Well Use:	Monitoring	Activity Class:	Permit
Date Completed:	12-20-1999	Depth (ft):	20
Capacity (gpm):	0		

GEOCHECK® - PHYSICAL SETTING SOURCE MAP FINDINGS

Map ID
 Direction
 Distance
 Elevation

Database EDR ID Number

AP767
East
1/2 - 1 Mile
Lower

NJ WELLS NJDEP3000303779

Database:	Water Well Permit Information	Permit #:	3100057383
Well Use:	Monitoring	Activity Class:	Permit
Date Completed:	12-20-1999	Depth (ft):	20
Capacity (gpm):	0		

AP768
East
1/2 - 1 Mile
Lower

NJ WELLS NJDEP3000303778

Database:	Water Well Permit Information	Permit #:	3100057383
Well Use:	Monitoring	Activity Class:	Well Record
Date Completed:	12-28-1999 155906	Depth (ft):	30
Capacity (gpm):	0		

AP769
East
1/2 - 1 Mile
Lower

NJ WELLS NJDEP3000303771

Database:	Water Well Permit Information	Permit #:	3100057387
Well Use:	Monitoring	Activity Class:	Permit
Date Completed:	12-20-1999	Depth (ft):	20
Capacity (gpm):	0		

AP770
East
1/2 - 1 Mile
Lower

NJ WELLS NJDEP3000303770

Database:	Water Well Permit Information	Permit #:	3100057387
Well Use:	Monitoring	Activity Class:	Well Record
Date Completed:	12-28-1999 155916	Depth (ft):	26
Capacity (gpm):	0		

AP771
East
1/2 - 1 Mile
Lower

NJ WELLS NJDEP3000303772

Database:	Water Well Permit Information	Permit #:	3100057386
Well Use:	Monitoring	Activity Class:	Well Record
Date Completed:	12-28-1999 155913	Depth (ft):	30
Capacity (gpm):	0		

GEOCHECK® - PHYSICAL SETTING SOURCE MAP FINDINGS

Map ID
 Direction
 Distance
 Elevation

Database EDR ID Number

AP772
East
1/2 - 1 Mile
Lower

NJ WELLS NJDEP3000303774

Database:	Water Well Permit Information	Permit #:	3100057385
Well Use:	Monitoring	Activity Class:	Well Record
Date Completed:	12-27-1999 155911	Depth (ft):	20
Capacity (gpm):	0		

AP773
East
1/2 - 1 Mile
Lower

NJ WELLS NJDEP3000303773

Database:	Water Well Permit Information	Permit #:	3100057386
Well Use:	Monitoring	Activity Class:	Permit
Date Completed:	12-20-1999	Depth (ft):	20
Capacity (gpm):	0		

AP774
East
1/2 - 1 Mile
Lower

NJ WELLS NJDEP3000311591

Database:	Water Well Permit Information	Permit #:	3100045245
Well Use:	Monitoring	Activity Class:	Permit
Date Completed:	10-21-1994	Depth (ft):	50
Capacity (gpm):	Not Reported		

AP775
East
1/2 - 1 Mile
Lower

NJ WELLS NJDEP3000321421

Database:	Water Well Permit Information	Permit #:	3100031504
Well Use:	Boring/Individual	Activity Class:	Permit
Date Completed:	07-06-1989	Depth (ft):	20
Capacity (gpm):	Not Reported		

AP776
East
1/2 - 1 Mile
Lower

NJ WELLS NJDEP3000321420

Database:	Water Well Permit Information	Permit #:	3100031505
Well Use:	Boring/Individual	Activity Class:	Permit
Date Completed:	07-06-1989	Depth (ft):	20
Capacity (gpm):	Not Reported		

GEOCHECK® - PHYSICAL SETTING SOURCE MAP FINDINGS

Map ID
 Direction
 Distance
 Elevation

Database EDR ID Number

AP777
East
1/2 - 1 Mile
Lower

NJ WELLS NJDEP3000321422

Database:	Water Well Permit Information	Permit #:	3100031503
Well Use:	Boring/Individual	Activity Class:	Permit
Date Completed:	07-06-1989	Depth (ft):	20
Capacity (gpm):	Not Reported		

AP778
East
1/2 - 1 Mile
Lower

NJ WELLS NJDEP3000321424

Database:	Water Well Permit Information	Permit #:	3100031501
Well Use:	Boring/Individual	Activity Class:	Permit
Date Completed:	07-06-1989	Depth (ft):	20
Capacity (gpm):	Not Reported		

AP779
East
1/2 - 1 Mile
Lower

NJ WELLS NJDEP3000321423

Database:	Water Well Permit Information	Permit #:	3100031502
Well Use:	Boring/Individual	Activity Class:	Permit
Date Completed:	07-06-1989	Depth (ft):	20
Capacity (gpm):	Not Reported		

AP780
East
1/2 - 1 Mile
Lower

NJ WELLS NJDEP3000311593

Database:	Water Well Permit Information	Permit #:	3100045244
Well Use:	Monitoring	Activity Class:	Permit
Date Completed:	10-21-1994	Depth (ft):	50
Capacity (gpm):	Not Reported		

AP781
East
1/2 - 1 Mile
Lower

NJ WELLS NJDEP3000311592

Database:	Water Well Permit Information	Permit #:	3100045244
Well Use:	Monitoring	Activity Class:	Well Record
Date Completed:	06-19-1995 192131	Depth (ft):	40
Capacity (gpm):	0		

GEOCHECK® - PHYSICAL SETTING SOURCE MAP FINDINGS

Map ID
 Direction
 Distance
 Elevation

Database EDR ID Number

AP782
East
1/2 - 1 Mile
Lower

NJ WELLS NJDEP3000311594

Database:	Water Well Permit Information	Permit #:	3100045243
Well Use:	Monitoring	Activity Class:	Well Record
Date Completed:	02-22-1995 192129	Depth (ft):	45
Capacity (gpm):	Not Reported		

AP783
East
1/2 - 1 Mile
Lower

NJ WELLS NJDEP3000321225

Database:	Water Well Permit Information	Permit #:	3100031862
Well Use:	Monitoring	Activity Class:	Permit
Date Completed:	08-22-1989	Depth (ft):	50
Capacity (gpm):	Not Reported		

AP784
East
1/2 - 1 Mile
Lower

NJ WELLS NJDEP3000311595

Database:	Water Well Permit Information	Permit #:	3100045243
Well Use:	Monitoring	Activity Class:	Permit
Date Completed:	10-21-1994	Depth (ft):	50
Capacity (gpm):	Not Reported		

AN785
WNW
1/2 - 1 Mile
Higher

NJ WELLS NJDEP3000285006

Database:	Water Well Permit Information	Permit #:	E201016742
Well Use:	Monitoring	Activity Class:	Permit
Date Completed:	12-22-2010 153047	Depth (ft):	10
Capacity (gpm):	0		

AN786
WNW
1/2 - 1 Mile
Higher

NJ WELLS NJDEP3000285005

Database:	Water Well Permit Information	Permit #:	E201016742
Well Use:	Monitoring	Activity Class:	Well Record
Date Completed:	01-05-2011	Depth (ft):	14
Capacity (gpm):	Not Reported		

GEOCHECK® - PHYSICAL SETTING SOURCE MAP FINDINGS

Map ID
Direction
Distance
Elevation

Database EDR ID Number

AN787
WNW
1/2 - 1 Mile
Higher

NJ WELLS NJDEP3000286795

Database:	Water Well Permit Information	Permit #:	P200907624
Well Use:	Monitoring	Activity Class:	Decommissioning
Date Completed:	09-23-2009	Depth (ft):	15
Capacity (gpm):	1		

AN788
WNW
1/2 - 1 Mile
Higher

NJ WELLS NJDEP3000286794

Database:	Water Well Permit Information	Permit #:	P200907624
Well Use:	Monitoring	Activity Class:	Well Record
Date Completed:	06-29-2009	Depth (ft):	15
Capacity (gpm):	1		

AM789
NNW
1/2 - 1 Mile
Lower

NJ WELLS NJDEP3000284963

Database:	Water Well Permit Information	Permit #:	E201100547
Well Use:	Monitoring	Activity Class:	Permit
Date Completed:	01-13-2011 103534	Depth (ft):	25
Capacity (gpm):	0		

AL790
North
1/2 - 1 Mile
Lower

NJ WELLS NJDEP3000276591

Database:	Water Well Permit Information	Permit #:	E201713201
Well Use:	Monitoring	Activity Class:	Well Record
Date Completed:	11-28-2017	Depth (ft):	13
Capacity (gpm):	Not Reported		

AL791
North
1/2 - 1 Mile
Lower

NJ WELLS NJDEP3000276592

Database:	Water Well Permit Information	Permit #:	E201713201
Well Use:	Monitoring	Activity Class:	Permit
Date Completed:	11-20-2017 083216	Depth (ft):	15
Capacity (gpm):	0		

GEOCHECK® - PHYSICAL SETTING SOURCE MAP FINDINGS

Map ID
Direction
Distance
Elevation

Database EDR ID Number

AN792
WNW
1/2 - 1 Mile
Higher

NJ WELLS NJDEP3000286796

Database:	Water Well Permit Information	Permit #:	P200907624
Well Use:	Monitoring	Activity Class:	Permit
Date Completed:	06-23-2009 145136	Depth (ft):	15
Capacity (gpm):	0		

AX793
WNW
1/2 - 1 Mile
Higher

NJ WELLS NJDEP3000288041

Database:	Water Well Permit Information	Permit #:	P200900365
Well Use:	Monitoring	Activity Class:	Permit
Date Completed:	01-13-2009 093713	Depth (ft):	20
Capacity (gpm):	0		

AY794
SSW
1/2 - 1 Mile
Higher

NJ WELLS NJDEP3000296712

Database:	Water Well Permit Information	Permit #:	3100069653
Well Use:	Boring/Individual	Activity Class:	Well Record
Date Completed:	03-16-2005	Depth (ft):	48
Capacity (gpm):	0		

AY795
SSW
1/2 - 1 Mile
Higher

NJ WELLS NJDEP3000296713

Database:	Water Well Permit Information	Permit #:	3100069653
Well Use:	Boring/Individual	Activity Class:	Permit
Date Completed:	03-17-2005 101827	Depth (ft):	60
Capacity (gpm):	0		

AX796
WNW
1/2 - 1 Mile
Higher

NJ WELLS NJDEP3000285008

Database:	Water Well Permit Information	Permit #:	E201016741
Well Use:	Monitoring	Activity Class:	Permit
Date Completed:	12-22-2010 153047	Depth (ft):	10
Capacity (gpm):	0		

GEOCHECK® - PHYSICAL SETTING SOURCE MAP FINDINGS

Map ID
 Direction
 Distance
 Elevation

Database EDR ID Number

AX797
WNW
1/2 - 1 Mile
Higher

NJ WELLS NJDEP3000285007

Database:	Water Well Permit Information	Permit #:	E201016741
Well Use:	Monitoring	Activity Class:	Well Record
Date Completed:	01-05-2011	Depth (ft):	13
Capacity (gpm):	Not Reported		

AX798
WNW
1/2 - 1 Mile
Higher

NJ WELLS NJDEP3000288040

Database:	Water Well Permit Information	Permit #:	P200900365
Well Use:	Monitoring	Activity Class:	Decommissioning
Date Completed:	09-23-2009	Depth (ft):	15
Capacity (gpm):	1		

AX799
WNW
1/2 - 1 Mile
Higher

NJ WELLS NJDEP3000288039

Database:	Water Well Permit Information	Permit #:	P200900365
Well Use:	Monitoring	Activity Class:	Well Record
Date Completed:	01-20-2009	Depth (ft):	15
Capacity (gpm):	1		

AO800
North
1/2 - 1 Mile
Higher

NJ WELLS NJDEP3000275932

Database:	Water Well Permit Information	Permit #:	E201810087
Well Use:	Monitoring	Activity Class:	Permit
Date Completed:	09-26-2018 104504	Depth (ft):	20
Capacity (gpm):	0		

AO801
North
1/2 - 1 Mile
Higher

NJ WELLS NJDEP3000276471

Database:	Water Well Permit Information	Permit #:	E201800486
Well Use:	Monitoring	Activity Class:	Well Record
Date Completed:	04-02-2018	Depth (ft):	20
Capacity (gpm):	Not Reported		

GEOCHECK® - PHYSICAL SETTING SOURCE MAP FINDINGS

Map ID
Direction
Distance
Elevation

Database EDR ID Number

AO802
North
1/2 - 1 Mile
Higher

NJ WELLS NJDEP3000276472

Database:	Water Well Permit Information	Permit #:	E201800486
Well Use:	Monitoring	Activity Class:	Permit
Date Completed:	01-23-2018 085806	Depth (ft):	20
Capacity (gpm):	0		

AT803
NW
1/2 - 1 Mile
Lower

NJ WELLS NJMONS100016150

Database:	STORET Water Quality Monitoring Stations		
Organization:	NJDEP Bureau of Freshwater and Biological Monitoring		
Monitoring Location:	NJDEP_BFBM-BFBM000049	Location Name:	Cooper River On Federal Road
Location Type:	River/Stream	HUC:	02040202

AO804
North
1/2 - 1 Mile
Higher

NJ WELLS NJDEP3000276469

Database:	Water Well Permit Information	Permit #:	E201800487
Well Use:	Monitoring	Activity Class:	Well Record
Date Completed:	04-02-2018	Depth (ft):	20
Capacity (gpm):	Not Reported		

AO805
North
1/2 - 1 Mile
Higher

NJ WELLS NJDEP3000276470

Database:	Water Well Permit Information	Permit #:	E201800487
Well Use:	Monitoring	Activity Class:	Permit
Date Completed:	01-23-2018 085806	Depth (ft):	20
Capacity (gpm):	0		

AR806
NE
1/2 - 1 Mile
Lower

NJ WELLS NJDEP3000288485

Database:	Water Well Permit Information	Permit #:	P200800819
Well Use:	Monitoring	Activity Class:	Permit
Date Completed:	09-24-2008 151436	Depth (ft):	25
Capacity (gpm):	0		

GEOCHECK® - PHYSICAL SETTING SOURCE MAP FINDINGS

Map ID
 Direction
 Distance
 Elevation

Database EDR ID Number

AZ807
NNE
1/2 - 1 Mile
Lower

NJ WELLS NJDEP3000286690

Database:	Water Well Permit Information	Permit #:	P200909662
Well Use:	Monitoring	Activity Class:	Well Record
Date Completed:	08-13-2009	Depth (ft):	27
Capacity (gpm):	0		

AZ808
NNE
1/2 - 1 Mile
Lower

NJ WELLS NJDEP3000286691

Database:	Water Well Permit Information	Permit #:	P200909662
Well Use:	Monitoring	Activity Class:	Permit
Date Completed:	08-11-2009 131559	Depth (ft):	30
Capacity (gpm):	0		

AZ809
NNE
1/2 - 1 Mile
Lower

NJ WELLS NJDEP3000286700

Database:	Water Well Permit Information	Permit #:	P200909657
Well Use:	Monitoring	Activity Class:	Well Record
Date Completed:	08-13-2009	Depth (ft):	27
Capacity (gpm):	0		

AZ810
NNE
1/2 - 1 Mile
Lower

NJ WELLS NJDEP3000286701

Database:	Water Well Permit Information	Permit #:	P200909657
Well Use:	Monitoring	Activity Class:	Permit
Date Completed:	08-11-2009 131559	Depth (ft):	30
Capacity (gpm):	0		

BA811
ENE
1/2 - 1 Mile
Lower

NJ WELLS NJDEP3000316162

Database:	Water Well Permit Information	Permit #:	3100038725
Well Use:	Monitoring	Activity Class:	Permit
Date Completed:	03-18-1992	Depth (ft):	50
Capacity (gpm):	Not Reported		

GEOCHECK® - PHYSICAL SETTING SOURCE MAP FINDINGS

Map ID
Direction
Distance
Elevation

Database EDR ID Number

BA812
ENE
1/2 - 1 Mile
Lower

NJ WELLS NJDEP3000316161

Database:	Water Well Permit Information	Permit #:	3100038725
Well Use:	Monitoring	Activity Class:	Well Record
Date Completed:	04-16-1992 122152	Depth (ft):	50
Capacity (gpm):	Not Reported		

BA813
ENE
1/2 - 1 Mile
Lower

NJ WELLS NJDEP3000323655

Database:	Water Well Permit Information	Permit #:	3100028371
Well Use:	Boring/Individual	Activity Class:	Permit
Date Completed:	03-31-1988	Depth (ft):	20
Capacity (gpm):	Not Reported		

BA814
ENE
1/2 - 1 Mile
Lower

NJ WELLS NJDEP3000323654

Database:	Water Well Permit Information	Permit #:	3100028371
Well Use:	Boring/Individual	Activity Class:	Well Record
Date Completed:	03-24-1988 113907	Depth (ft):	Not Reported
Capacity (gpm):	Not Reported		

AX815
WNW
1/2 - 1 Mile
Higher

NJ WELLS NJDEP3000288046

Database:	Water Well Permit Information	Permit #:	P200900363
Well Use:	Monitoring	Activity Class:	Permit
Date Completed:	01-13-2009 093713	Depth (ft):	20
Capacity (gpm):	0		

AX816
WNW
1/2 - 1 Mile
Higher

NJ WELLS NJDEP3000285011

Database:	Water Well Permit Information	Permit #:	E201016739
Well Use:	Monitoring	Activity Class:	Well Record
Date Completed:	01-04-2011	Depth (ft):	13
Capacity (gpm):	Not Reported		

GEOCHECK® - PHYSICAL SETTING SOURCE MAP FINDINGS

Map ID
 Direction
 Distance
 Elevation

Database EDR ID Number

AX817
WNW
1/2 - 1 Mile
Higher

NJ WELLS NJDEP3000285012

Database:	Water Well Permit Information	Permit #:	E201016739
Well Use:	Monitoring	Activity Class:	Permit
Date Completed:	12-22-2010 153047	Depth (ft):	10
Capacity (gpm):	0		

AX818
WNW
1/2 - 1 Mile
Higher

NJ WELLS NJDEP3000288047

Database:	Water Well Permit Information	Permit #:	P200900362
Well Use:	Monitoring	Activity Class:	Well Record
Date Completed:	01-20-2009	Depth (ft):	15
Capacity (gpm):	1		

AX819
WNW
1/2 - 1 Mile
Higher

NJ WELLS NJDEP3000277762

Database:	Water Well Permit Information	Permit #:	E201614431
Well Use:	Monitoring	Activity Class:	Well Record
Date Completed:	12-07-2016	Depth (ft):	20
Capacity (gpm):	Not Reported		

AX820
WNW
1/2 - 1 Mile
Higher

NJ WELLS NJDEP3000277764

Database:	Water Well Permit Information	Permit #:	E201614431
Well Use:	Monitoring	Activity Class:	Permit
Date Completed:	12-01-2016 133652	Depth (ft):	25
Capacity (gpm):	0		

BB821
NNW
1/2 - 1 Mile
Lower

NJ WELLS NJDEP3000326783

Database:	Water Well Permit Information	Permit #:	3100022338
Well Use:	Monitoring	Activity Class:	Decommissioning
Date Completed:	07-31-2018	Depth (ft):	37
Capacity (gpm):	Not Reported		

GEOCHECK® - PHYSICAL SETTING SOURCE MAP FINDINGS

Map ID
Direction
Distance
Elevation

Database EDR ID Number

AX822
WNW
1/2 - 1 Mile
Higher

NJ WELLS NJDEP3000277763

Database:	Water Well Permit Information	Permit #:	E201614431
Well Use:	Monitoring	Activity Class:	Well Record
Date Completed:	12-07-2016	Depth (ft):	20
Capacity (gpm):	Not Reported		

BB823
NNW
1/2 - 1 Mile
Lower

NJ WELLS NJDEP3000326780

Database:	Water Well Permit Information	Permit #:	3100022340
Well Use:	Monitoring	Activity Class:	Decommissioning
Date Completed:	07-31-2018	Depth (ft):	37
Capacity (gpm):	Not Reported		

AX824
WNW
1/2 - 1 Mile
Higher

NJ WELLS NJDEP3000277756

Database:	Water Well Permit Information	Permit #:	E201614433
Well Use:	Monitoring	Activity Class:	Well Record
Date Completed:	12-08-2016	Depth (ft):	20
Capacity (gpm):	Not Reported		

AX825
WNW
1/2 - 1 Mile
Higher

NJ WELLS NJDEP3000277758

Database:	Water Well Permit Information	Permit #:	E201614433
Well Use:	Monitoring	Activity Class:	Permit
Date Completed:	12-01-2016 133652	Depth (ft):	25
Capacity (gpm):	0		

AX826
WNW
1/2 - 1 Mile
Higher

NJ WELLS NJDEP3000277757

Database:	Water Well Permit Information	Permit #:	E201614433
Well Use:	Monitoring	Activity Class:	Well Record
Date Completed:	12-08-2016	Depth (ft):	20
Capacity (gpm):	Not Reported		

GEOCHECK® - PHYSICAL SETTING SOURCE MAP FINDINGS

Map ID
Direction
Distance
Elevation

Database EDR ID Number

BC827
North
1/2 - 1 Mile
Higher

NJ WELLS NJDEP3000275892

Database:	Water Well Permit Information	Permit #:	E201810811
Well Use:	Monitoring	Activity Class:	Permit
Date Completed:	10-15-2018 100825	Depth (ft):	30
Capacity (gpm):	0		

AS828
NNE
1/2 - 1 Mile
Higher

NJ WELLS NJDEP3000275930

Database:	Water Well Permit Information	Permit #:	E201810092
Well Use:	Monitoring	Activity Class:	Permit
Date Completed:	09-28-2018 085824	Depth (ft):	20
Capacity (gpm):	0		

AR829
NE
1/2 - 1 Mile
Lower

NJ WELLS NJDEP3000288484

Database:	Water Well Permit Information	Permit #:	P200800819
Well Use:	Monitoring	Activity Class:	Well Record
Date Completed:	10-14-2008	Depth (ft):	25
Capacity (gpm):	0		

AO830
North
1/2 - 1 Mile
Higher

NJ WELLS NJDEP3000276467

Database:	Water Well Permit Information	Permit #:	E201800488
Well Use:	Monitoring	Activity Class:	Well Record
Date Completed:	05-04-2018	Depth (ft):	20
Capacity (gpm):	Not Reported		

AO831
North
1/2 - 1 Mile
Higher

NJ WELLS NJDEP3000276468

Database:	Water Well Permit Information	Permit #:	E201800488
Well Use:	Monitoring	Activity Class:	Permit
Date Completed:	01-23-2018 085806	Depth (ft):	20
Capacity (gpm):	0		

GEOCHECK® - PHYSICAL SETTING SOURCE MAP FINDINGS

Map ID
 Direction
 Distance
 Elevation

Database EDR ID Number

BC832
 North
 1/2 - 1 Mile
 Higher

NJ WELLS NJDEP3000276473

Database:	Water Well Permit Information	Permit #:	E201800485
Well Use:	Monitoring	Activity Class:	Well Record
Date Completed:	02-14-2018	Depth (ft):	20
Capacity (gpm):	Not Reported		

BC833
 North
 1/2 - 1 Mile
 Higher

NJ WELLS NJDEP3000276474

Database:	Water Well Permit Information	Permit #:	E201800485
Well Use:	Monitoring	Activity Class:	Permit
Date Completed:	01-23-2018 085806	Depth (ft):	20
Capacity (gpm):	0		

BC834
 North
 1/2 - 1 Mile
 Higher

NJ WELLS NJDEP3000276477

Database:	Water Well Permit Information	Permit #:	E201800483
Well Use:	Monitoring	Activity Class:	Well Record
Date Completed:	02-14-2018	Depth (ft):	18
Capacity (gpm):	Not Reported		

BC835
 North
 1/2 - 1 Mile
 Higher

NJ WELLS NJDEP3000276478

Database:	Water Well Permit Information	Permit #:	E201800483
Well Use:	Monitoring	Activity Class:	Permit
Date Completed:	01-23-2018 085806	Depth (ft):	20
Capacity (gpm):	0		

AX836
 WNW
 1/2 - 1 Mile
 Higher

NJ WELLS NJDEP3000277765

Database:	Water Well Permit Information	Permit #:	E201614430
Well Use:	Monitoring	Activity Class:	Well Record
Date Completed:	12-07-2016	Depth (ft):	20
Capacity (gpm):	Not Reported		

GEOCHECK® - PHYSICAL SETTING SOURCE MAP FINDINGS

Map ID
 Direction
 Distance
 Elevation

Database EDR ID Number

AX837
WNW
1/2 - 1 Mile
Higher

NJ WELLS NJDEP3000277767

Database:	Water Well Permit Information	Permit #:	E201614430
Well Use:	Monitoring	Activity Class:	Permit
Date Completed:	12-01-2016 133831	Depth (ft):	25
Capacity (gpm):	0		

AR838
ENE
1/2 - 1 Mile
Lower

NJ WELLS NJDEP3000276289

Database:	Water Well Permit Information	Permit #:	E201803102
Well Use:	Boring/Individual	Activity Class:	Permit
Date Completed:	04-04-2018 155038	Depth (ft):	55
Capacity (gpm):	0		

AX839
WNW
1/2 - 1 Mile
Higher

NJ WELLS NJDEP3000288048

Database:	Water Well Permit Information	Permit #:	P200900362
Well Use:	Monitoring	Activity Class:	Permit
Date Completed:	01-13-2009 093713	Depth (ft):	20
Capacity (gpm):	0		

AX840
WNW
1/2 - 1 Mile
Higher

NJ WELLS NJDEP3000277766

Database:	Water Well Permit Information	Permit #:	E201614430
Well Use:	Monitoring	Activity Class:	Well Record
Date Completed:	12-07-2016	Depth (ft):	20
Capacity (gpm):	Not Reported		

AX841
WNW
1/2 - 1 Mile
Higher

NJ WELLS NJDEP3000288045

Database:	Water Well Permit Information	Permit #:	P200900363
Well Use:	Monitoring	Activity Class:	Well Record
Date Completed:	01-19-2009	Depth (ft):	15
Capacity (gpm):	1		

GEOCHECK® - PHYSICAL SETTING SOURCE MAP FINDINGS

Map ID
 Direction
 Distance
 Elevation

Database EDR ID Number

BC842
North
1/2 - 1 Mile
Higher

NJ WELLS NJDEP3000276479

Database:	Water Well Permit Information	Permit #:	E201800482
Well Use:	Monitoring	Activity Class:	Well Record
Date Completed:	02-13-2018	Depth (ft):	10
Capacity (gpm):	Not Reported		

BC843
North
1/2 - 1 Mile
Higher

NJ WELLS NJDEP3000276480

Database:	Water Well Permit Information	Permit #:	E201800482
Well Use:	Monitoring	Activity Class:	Permit
Date Completed:	01-23-2018 085806	Depth (ft):	20
Capacity (gpm):	0		

AX844
WNW
1/2 - 1 Mile
Higher

NJ WELLS NJDEP3000285013

Database:	Water Well Permit Information	Permit #:	E201016738
Well Use:	Monitoring	Activity Class:	Well Record
Date Completed:	01-04-2011	Depth (ft):	13
Capacity (gpm):	Not Reported		

AX845
WNW
1/2 - 1 Mile
Higher

NJ WELLS NJDEP3000285014

Database:	Water Well Permit Information	Permit #:	E201016738
Well Use:	Monitoring	Activity Class:	Permit
Date Completed:	12-22-2010 153047	Depth (ft):	10
Capacity (gpm):	0		

AX846
WNW
1/2 - 1 Mile
Higher

NJ WELLS NJDEP3000277759

Database:	Water Well Permit Information	Permit #:	E201614432
Well Use:	Monitoring	Activity Class:	Well Record
Date Completed:	12-08-2016	Depth (ft):	15
Capacity (gpm):	Not Reported		

GEOCHECK® - PHYSICAL SETTING SOURCE MAP FINDINGS

Map ID
Direction
Distance
Elevation

Database EDR ID Number

AX847
WNW
1/2 - 1 Mile
Higher

NJ WELLS NJDEP3000277761

Database:	Water Well Permit Information	Permit #:	E201614432
Well Use:	Monitoring	Activity Class:	Permit
Date Completed:	12-01-2016 133831	Depth (ft):	25
Capacity (gpm):	0		

AR848
ENE
1/2 - 1 Mile
Lower

NJ WELLS NJDEP3000276287

Database:	Water Well Permit Information	Permit #:	E201803102
Well Use:	Boring/Individual	Activity Class:	Well Record
Date Completed:	06-08-2018	Depth (ft):	Not Reported
Capacity (gpm):	Not Reported		

AR849
ENE
1/2 - 1 Mile
Lower

NJ WELLS NJDEP3000276288

Database:	Water Well Permit Information	Permit #:	E201803102
Well Use:	Boring/Individual	Activity Class:	Decommissioning
Date Completed:	06-08-2016	Depth (ft):	Not Reported
Capacity (gpm):	Not Reported		

AO850
North
1/2 - 1 Mile
Higher

NJ WELLS NJDEP3000292435

Database:	Water Well Permit Information	Permit #:	3100076026
Well Use:	Monitoring	Activity Class:	Well Record
Date Completed:	04-17-2008	Depth (ft):	35
Capacity (gpm):	0		

AO851
North
1/2 - 1 Mile
Higher

NJ WELLS NJDEP3000292437

Database:	Water Well Permit Information	Permit #:	3100076026
Well Use:	Monitoring	Activity Class:	Permit
Date Completed:	04-10-2008 154752	Depth (ft):	35
Capacity (gpm):	0		

GEOCHECK® - PHYSICAL SETTING SOURCE MAP FINDINGS

Map ID
 Direction
 Distance
 Elevation

Database EDR ID Number

AO852
North
1/2 - 1 Mile
Higher

NJ WELLS NJDEP3000292433

Database:	Water Well Permit Information	Permit #:	3100076027
Well Use:	Monitoring	Activity Class:	Well Record
Date Completed:	04-17-2008	Depth (ft):	35
Capacity (gpm):	0		

AO853
North
1/2 - 1 Mile
Higher

NJ WELLS NJDEP3000292434

Database:	Water Well Permit Information	Permit #:	3100076027
Well Use:	Monitoring	Activity Class:	Permit
Date Completed:	04-10-2008 154752	Depth (ft):	35
Capacity (gpm):	0		

AO854
North
1/2 - 1 Mile
Higher

NJ WELLS NJDEP3000292438

Database:	Water Well Permit Information	Permit #:	3100076025
Well Use:	Monitoring	Activity Class:	Well Record
Date Completed:	04-17-2008	Depth (ft):	35
Capacity (gpm):	0		

AO855
North
1/2 - 1 Mile
Higher

NJ WELLS NJDEP3000298077

Database:	Water Well Permit Information	Permit #:	3100067306
Well Use:	Boring/Individual	Activity Class:	Permit
Date Completed:	01-29-2004 151645	Depth (ft):	60
Capacity (gpm):	0		

AO856
North
1/2 - 1 Mile
Higher

NJ WELLS NJDEP3000298078

Database:	Water Well Permit Information	Permit #:	3100067305
Well Use:	Boring/Individual	Activity Class:	Permit
Date Completed:	01-29-2004 151645	Depth (ft):	60
Capacity (gpm):	0		

GEOCHECK® - PHYSICAL SETTING SOURCE MAP FINDINGS

Map ID
 Direction
 Distance
 Elevation

Database EDR ID Number

AO857
North
1/2 - 1 Mile
Higher

NJ WELLS NJDEP3000292440

Database:	Water Well Permit Information	Permit #:	3100076025
Well Use:	Monitoring	Activity Class:	Permit
Date Completed:	04-10-2008 154752	Depth (ft):	35
Capacity (gpm):	0		

AO858
North
1/2 - 1 Mile
Higher

NJ WELLS NJDEP3000298076

Database:	Water Well Permit Information	Permit #:	3100067307
Well Use:	Boring/Individual	Activity Class:	Permit
Date Completed:	01-29-2004 151645	Depth (ft):	60
Capacity (gpm):	0		

AY859
SSW
1/2 - 1 Mile
Higher

NJ WELLS NJDEP3000325550

Database:	Water Well Permit Information	Permit #:	3100024672
Well Use:	Monitoring	Activity Class:	Well Record
Date Completed:	04-24-1986	Depth (ft):	28
Capacity (gpm):	0		

AY860
SSW
1/2 - 1 Mile
Higher

NJ WELLS NJDEP3000325551

Database:	Water Well Permit Information	Permit #:	3100024672
Well Use:	Monitoring	Activity Class:	Permit
Date Completed:	03-27-1986	Depth (ft):	25
Capacity (gpm):	Not Reported		

AX861
WNW
1/2 - 1 Mile
Higher

NJ WELLS NJDEP3000288036

Database:	Water Well Permit Information	Permit #:	P200900366
Well Use:	Monitoring	Activity Class:	Well Record
Date Completed:	01-21-2009	Depth (ft):	15
Capacity (gpm):	1		

GEOCHECK® - PHYSICAL SETTING SOURCE MAP FINDINGS

Map ID
Direction
Distance
Elevation

Database EDR ID Number

AX862
WNW
1/2 - 1 Mile
Higher

NJ WELLS NJDEP3000288037

Database:	Water Well Permit Information	Permit #:	P200900366
Well Use:	Monitoring	Activity Class:	Decommissioning
Date Completed:	09-23-2009	Depth (ft):	15
Capacity (gpm):	1		

AX863
WNW
1/2 - 1 Mile
Higher

NJ WELLS NJDEP3000277760

Database:	Water Well Permit Information	Permit #:	E201614432
Well Use:	Monitoring	Activity Class:	Well Record
Date Completed:	12-08-2016	Depth (ft):	15
Capacity (gpm):	Not Reported		

AX864
WNW
1/2 - 1 Mile
Higher

NJ WELLS NJDEP3000288038

Database:	Water Well Permit Information	Permit #:	P200900366
Well Use:	Monitoring	Activity Class:	Permit
Date Completed:	01-13-2009 093713	Depth (ft):	20
Capacity (gpm):	0		

AX865
WNW
1/2 - 1 Mile
Higher

NJ WELLS NJDEP3000288044

Database:	Water Well Permit Information	Permit #:	P200900364
Well Use:	Monitoring	Activity Class:	Permit
Date Completed:	01-13-2009 093713	Depth (ft):	20
Capacity (gpm):	0		

AX866
WNW
1/2 - 1 Mile
Higher

NJ WELLS NJDEP3000285010

Database:	Water Well Permit Information	Permit #:	E201016740
Well Use:	Monitoring	Activity Class:	Permit
Date Completed:	12-22-2010 153047	Depth (ft):	10
Capacity (gpm):	0		

GEOCHECK® - PHYSICAL SETTING SOURCE MAP FINDINGS

Map ID
Direction
Distance
Elevation

Database EDR ID Number

AX867
WNW
1/2 - 1 Mile
Higher

NJ WELLS NJDEP3000285009

Database:	Water Well Permit Information	Permit #:	E201016740
Well Use:	Monitoring	Activity Class:	Well Record
Date Completed:	01-04-2011	Depth (ft):	9
Capacity (gpm):	Not Reported		

AX868
WNW
1/2 - 1 Mile
Higher

NJ WELLS NJDEP3000288043

Database:	Water Well Permit Information	Permit #:	P200900364
Well Use:	Monitoring	Activity Class:	Decommissioning
Date Completed:	09-23-2009	Depth (ft):	15
Capacity (gpm):	1		

AX869
WNW
1/2 - 1 Mile
Higher

NJ WELLS NJDEP3000288042

Database:	Water Well Permit Information	Permit #:	P200900364
Well Use:	Monitoring	Activity Class:	Well Record
Date Completed:	01-20-2009	Depth (ft):	15
Capacity (gpm):	1		

AY870
SSW
1/2 - 1 Mile
Higher

NJ WELLS NJDEP3000280403

Database:	Water Well Permit Information	Permit #:	E201406627
Well Use:	Closed Loop Geothermal Site Wide	Activity Class:	Well Record
Date Completed:	09-04-2014	Depth (ft):	285
Capacity (gpm):	Not Reported		

AY871
SSW
1/2 - 1 Mile
Higher

NJ WELLS NJDEP3000280404

Database:	Water Well Permit Information	Permit #:	E201406627
Well Use:	Closed Loop Geothermal Site Wide	Activity Class:	Permit
Date Completed:	05-28-2014 123248	Depth (ft):	285
Capacity (gpm):	0		

GEOCHECK® - PHYSICAL SETTING SOURCE MAP FINDINGS

Map ID
Direction
Distance
Elevation

Database EDR ID Number

AU872
SSE
1/2 - 1 Mile
Higher

NJ WELLS NJ400000001252

Database:	New Jersey Public-Community Water-Supply Wells	Well ID:	WSWL0000067540
FID:	1251	Well Permit:	3100009574
WHPA File:	w3109574.e00	Owner:	United Water New Jersey
PWS ID:	0408001	Well Name:	Parkside Well 18
System:	Camden City	Total Depth:	288
Completion Date:	06/29/1976	Surface Elevation:	40
Finished Depth:	288	Depth to Well Screen Top:	258
Smallest Casing Diameter:	18	Screen Diameter:	18
Depth to Well Screen Bottom:	288	Driller:	Layne-New York Co Inc
Static Water Level:	0	Geologic Formation:	Potomac Formation
Drill Method:	Rotary (unspecified)	Pump Rate:	1200
Aquifer Name:	lower Potomac-Raritan-Magothy aquifer	Geologic Log:	No
Confinement Status:	Unconfined	Site id:	NJ400000001252
Watershed:	Lower Delaware		
Lithologic Log:	Yes		

AU873
SSE
1/2 - 1 Mile
Higher

FED USGS USGS40000812904

Organization ID:	USGS-NJ	Type:	Well
Organization Name:	USGS New Jersey Water Science Center	HUC:	02040202
Monitor Location:	070527-- Parkside 18	Drainage Area Units:	Not Reported
Description:	Not Reported	Contrib Drainage Area Units:	Not Reported
Drainage Area:	Not Reported		
Contrib Drainage Area:	Not Reported		
Aquifer:	Northern Atlantic Coastal Plain aquifer system		
Formation Type:	Magothy-Raritan-Potomac Aquifer System, Lower Aquifer	Construction Date:	19760621
Aquifer Type:	Not Reported	Well Depth Units:	ft
Well Depth:	288	Well Hole Depth Units:	ft
Well Hole Depth:	290		

Ground water levels,Number of Measurements:	5	Level reading date:	1988-11-05
Feet below surface:	71.33	Feet to sea level:	Not Reported
Note:	Not Reported		
Level reading date:	1984-11-28	Feet below surface:	73.38
Feet to sea level:	Not Reported	Note:	Not Reported
Level reading date:	1983-11-21	Feet below surface:	76.58
Feet to sea level:	Not Reported	Note:	Not Reported
Level reading date:	1978-11-12	Feet below surface:	77
Feet to sea level:	Not Reported	Note:	Not Reported
Level reading date:	1976-06-21	Feet below surface:	85
Feet to sea level:	Not Reported	Note:	Not Reported

GEOCHECK® - PHYSICAL SETTING SOURCE MAP FINDINGS

Map ID
 Direction
 Distance
 Elevation

Database EDR ID Number

BC874
 North
 1/2 - 1 Mile
 Higher

NJ WELLS NJDEP3000276465

Database:	Water Well Permit Information	Permit #:	E201800489
Well Use:	Monitoring	Activity Class:	Well Record
Date Completed:	05-04-2018	Depth (ft):	20
Capacity (gpm):	Not Reported		

BC875
 North
 1/2 - 1 Mile
 Higher

NJ WELLS NJDEP3000276466

Database:	Water Well Permit Information	Permit #:	E201800489
Well Use:	Monitoring	Activity Class:	Permit
Date Completed:	01-23-2018 085806	Depth (ft):	20
Capacity (gpm):	0		

BD876
 NW
 1/2 - 1 Mile
 Higher

NJ WELLS NJDEP3000279578

Database:	Water Well Permit Information	Permit #:	E201504782
Well Use:	Monitoring	Activity Class:	Well Record
Date Completed:	05-19-2015	Depth (ft):	20
Capacity (gpm):	Not Reported		

BD877
 NW
 1/2 - 1 Mile
 Higher

NJ WELLS NJDEP3000279579

Database:	Water Well Permit Information	Permit #:	E201504782
Well Use:	Monitoring	Activity Class:	Permit
Date Completed:	05-12-2015 110606	Depth (ft):	20
Capacity (gpm):	0		

BC878
 North
 1/2 - 1 Mile
 Higher

NJ WELLS NJDEP3000276475

Database:	Water Well Permit Information	Permit #:	E201800484
Well Use:	Monitoring	Activity Class:	Well Record
Date Completed:	02-13-2018	Depth (ft):	9
Capacity (gpm):	Not Reported		

GEOCHECK® - PHYSICAL SETTING SOURCE MAP FINDINGS

Map ID
Direction
Distance
Elevation

Database EDR ID Number

BC879
North
1/2 - 1 Mile
Higher

NJ WELLS NJDEP3000276476

Database:	Water Well Permit Information	Permit #:	E201800484
Well Use:	Monitoring	Activity Class:	Permit
Date Completed:	01-23-2018 085806	Depth (ft):	20
Capacity (gpm):	0		

880
SSE
1/2 - 1 Mile
Higher

FRDS PWS NJ0408001

Epa region:	02	State:	NJ
Pwsid:	NJ0408001	Pwsname:	UNITED WATER CAMDEN
Cityserved:	Not Reported	Stateserved:	NJ
Ziperved:	Not Reported	Fipscounty:	34007
Status:	Active	Retpopsrvd:	50000
Pwssvconn:	14000	Psource longname:	Groundwater
Pwstype:	CWS	Owner:	Local_Govt
Contact:	MANGANARO, JOHN	Contactorgname:	MANGANARO, JOHN
Contactphone:	856-635-1495	Contactaddress1:	UW ENV SVCS
Contactaddress2:	100 S17TH ST	Contactcity:	CAMDEN
Contactstate:	NJ	Contactzip:	08105
Pwsactivitycode:	A		

Pwsid:	NJ0408001	Facid:	342
Facname:	MORRIS DELAIR WTP/CHLORINATION	Facactivitycode:	A
Factype:	Treatment_plant	Trtprocess:	aeration, packed tower
Trtobjective:	organics removal		
Factypecode:	TP		

Pwsid:	NJ0408001	Facid:	342
Facname:	MORRIS DELAIR WTP/CHLORINATION	Facactivitycode:	A
Factype:	Treatment_plant	Trtprocess:	hypochlorination, pre
Trtobjective:	iron removal		
Factypecode:	TP		

Pwsid:	NJ0408001	Facid:	342
Facname:	MORRIS DELAIR WTP/CHLORINATION	Facactivitycode:	A
Factype:	Treatment_plant	Trtprocess:	ph adjustment
Trtobjective:	iron removal		
Factypecode:	TP		

Pwsid:	NJ0408001	Facid:	342
Facname:	MORRIS DELAIR WTP/CHLORINATION	Facactivitycode:	A
Factype:	Treatment_plant	Trtprocess:	sedimentation
Trtobjective:	iron removal		
Factypecode:	TP		

Pwsid:	NJ0408001	Facid:	342
Facname:	MORRIS DELAIR WTP/CHLORINATION	Facactivitycode:	A
Factype:	Treatment_plant	Trtprocess:	filtration, rapid sand
Trtobjective:	iron removal		
Factypecode:	TP		

GEOCHECK® - PHYSICAL SETTING SOURCE MAP FINDINGS

Pwsid: NJ0408001 Facid: 342
 Facname: MORRIS DELAIR WTP/CHLORINATION
 Factype: Treatment_plant Facactivitycode: A
 Trtobjective: disinfection Trtprocess: gaseous chlorination, post
 Factypecode: TP

Pwsid: NJ0408001 Facid: 342
 Facname: MORRIS DELAIR WTP/CHLORINATION
 Factype: Treatment_plant Facactivitycode: A
 Trtobjective: corrosion control Trtprocess: sequestration
 Factypecode: TP

Pwsid: NJ0408001 Facid: 342
 Facname: MORRIS DELAIR WTP/CHLORINATION
 Factype: Treatment_plant Facactivitycode: A
 Trtobjective: disinfection Trtprocess: ultraviolet radiation
 Factypecode: TP

Pwsid: NJ0408001 Facid: 344
 Facname: PARKSIDE WTP Factype: Treatment_plant
 Facactivitycode: A Trtobjective: organics removal
 Trtprocess: aeration, packed tower Factypecode: TP

Pwsid: NJ0408001 Facid: 344
 Facname: PARKSIDE WTP Factype: Treatment_plant
 Facactivitycode: A Trtobjective: manganese removal
 Trtprocess: permanganate Factypecode: TP

Pwsid: NJ0408001 Facid: 344
 Facname: PARKSIDE WTP Factype: Treatment_plant
 Facactivitycode: A Trtobjective: manganese removal
 Trtprocess: filtration, greensand Factypecode: TP

Pwsid: NJ0408001 Facid: 344
 Facname: PARKSIDE WTP Factype: Treatment_plant
 Facactivitycode: A Trtobjective: disinfection
 Trtprocess: hypochlorination, post Factypecode: TP

Pwsid: NJ0408001 Facid: 344
 Facname: PARKSIDE WTP Factype: Treatment_plant
 Facactivitycode: A Trtobjective: corrosion control
 Trtprocess: ph adjustment Factypecode: TP

PWS ID: NJ0408001 PWS name: CAMDEN CITY WATER DEPT
 Address: CITY HALL RM 419A Care of: CAMDEN CITY WATER DEPT
 City: CAMDEN CITY State: NJ
 Zip: 08101 Owner: CAMDEN CITY WATER DEPT
 Source code: Ground water Population: 50000

PWS ID: NJ0408001 PWS type: System Owner/Responsible Party
 PWS name: CAMDEN CITY WATER DEPT PWS address: Not Reported
 PWS city: CAMDEN PWS state: NJ
 PWS zip: 08101 PWS name: CAMDEN CITY WATER DEPARTMENT
 PWS type code: C Retail population served: 50000
 Contact: PFLEDERER, DANIEL R Contact address: PO BOX 190
 Contact address: CAMDEN CITY Contact city: NJ
 Contact state: 08 Contact zip: Not Reported
 Contact telephone: Not Reported

County: CAMDEN Source: Ground water
 Treatment Objective: CORROSION CONTROL Process: PH ADJUSTMENT
 Population: 50000

GEOCHECK® - PHYSICAL SETTING SOURCE MAP FINDINGS

County:	CAMDEN	Source:	Ground water
Treatment Objective:	DISINFECTION	Process:	GASEOUS CHLORINATION, POST
Population:	50000		
County:	CAMDEN	Source:	Ground water
Treatment Objective:	IRON REMOVAL	Process:	AERATION, SLAT TRAY
Population:	50000		
County:	CAMDEN	Source:	Ground water
Treatment Objective:	IRON REMOVAL	Process:	GASEOUS CHLORINATION, PRE
Population:	50000		
County:	CAMDEN	Source:	Ground water
Treatment Objective:	IRON REMOVAL	Process:	PH ADJUSTMENT, PRE
Population:	50000		
County:	CAMDEN	Source:	Ground water
Treatment Objective:	MANGANESE REMOVAL	Process:	FILTRATION, GREENSAND
Population:	50000		
County:	CAMDEN	Source:	Ground water
Treatment Objective:	ORGANICS REMOVAL	Process:	AERATION, SLAT TRAY
Population:	50000		
PWS ID:	NJ0408001	Activity status:	Active
Date system activated:	7706	Date system deactivated:	Not Reported
Retail population:	00050000	System name:	CAMDEN CITY WATER DEPT
System address:	CAMDEN CITY WATER DEPT	System address:	CITY HALL RM 419A
System city:	CAMDEN CITY	System state:	NJ
System zip:	08101		
County FIPS:	Not Reported	City served:	CAMDEN CITY
Population served:	10,001 - 50,000 Persons	Treatment:	Mixed (treated and untreated)
Latitude:	395706	Longitude:	0750552
Latitude:	395717	Longitude:	0750607
Latitude:	395617	Longitude:	0750708
Latitude:	395512	Longitude:	0750640
Latitude:	395652	Longitude:	0750605
Latitude:	395457	Longitude:	0750639
Latitude:	395528	Longitude:	0750643
Latitude:	395617	Longitude:	0750636
Latitude:	395640	Longitude:	0750621
Latitude:	395607	Longitude:	0750638
Latitude:	395640	Longitude:	0750619
Latitude:	395552	Longitude:	0750534
Latitude:	395545	Longitude:	0750537
Latitude:	395556	Longitude:	0750252

GEOCHECK® - PHYSICAL SETTING SOURCE MAP FINDINGS

Latitude:	395834	Longitude:	0750303
Latitude:	395821	Longitude:	0750252
Latitude:	395832	Longitude:	0750305
Latitude:	395840	Longitude:	0750307
Latitude:	395842	Longitude:	0750312
Latitude:	395844	Longitude:	0750315
Latitude:	395916	Longitude:	0750312
Latitude:	395916	Longitude:	0750317
Latitude:	395913	Longitude:	0750317
Latitude:	395916	Longitude:	0750328
Latitude:	395918	Longitude:	0750325
Latitude:	395911	Longitude:	0750324
Latitude:	395920	Longitude:	0750303
Latitude:	395935	Longitude:	0750238
Latitude:	395936	Longitude:	0750229
Latitude:	395943	Longitude:	0750214
Latitude:	395853	Longitude:	0750348
Latitude:	395852	Longitude:	0750353
Latitude:	395847	Longitude:	0750348
State:	NJ	Latitude degrees:	39
Latitude minutes:	55	Latitude seconds:	12.0000
Longitude degrees:	75	Longitude minutes:	6
Longitude seconds:	40.0000		
State:	NJ	Latitude degrees:	39
Latitude minutes:	55	Latitude seconds:	28.0000
Longitude degrees:	75	Longitude minutes:	6
Longitude seconds:	43.0000		
State:	NJ	Latitude degrees:	39
Latitude minutes:	55	Latitude seconds:	45.0000
Longitude degrees:	75	Longitude minutes:	5
Longitude seconds:	37.0000		
State:	NJ	Latitude degrees:	39
Latitude minutes:	55	Latitude seconds:	52.0000
Longitude degrees:	75	Longitude minutes:	5
Longitude seconds:	34.0000		
State:	NJ	Latitude degrees:	39
Latitude minutes:	55	Latitude seconds:	56.0000
Longitude degrees:	75	Longitude minutes:	2
Longitude seconds:	52.0000		

GEOCHECK® - PHYSICAL SETTING SOURCE MAP FINDINGS

State:	NJ	Latitude degrees:	39
Latitude minutes:	56	Latitude seconds:	7.0000
Longitude degrees:	75	Longitude minutes:	6
Longitude seconds:	38.0000		
State:	NJ	Latitude degrees:	39
Latitude minutes:	56	Latitude seconds:	17.0000
Longitude degrees:	75	Longitude minutes:	6
Longitude seconds:	36.0000		
State:	NJ	Latitude degrees:	39
Latitude minutes:	56	Latitude seconds:	17.0000
Longitude degrees:	75	Longitude minutes:	7
Longitude seconds:	8.0000		
State:	NJ	Latitude degrees:	39
Latitude minutes:	56	Latitude seconds:	40.0000
Longitude degrees:	75	Longitude minutes:	6
Longitude seconds:	19.0000		
State:	NJ	Latitude degrees:	39
Latitude minutes:	56	Latitude seconds:	40.0000
Longitude degrees:	75	Longitude minutes:	6
Longitude seconds:	21.0000		
State:	NJ	Latitude degrees:	39
Latitude minutes:	57	Latitude seconds:	6.0000
Longitude degrees:	75	Longitude minutes:	5
Longitude seconds:	52.0000		
State:	NJ	Latitude degrees:	39
Latitude minutes:	57	Latitude seconds:	17.0000
Longitude degrees:	75	Longitude minutes:	6
Longitude seconds:	7.0000		
State:	NJ	Latitude degrees:	39
Latitude minutes:	58	Latitude seconds:	21.0000
Longitude degrees:	75	Longitude minutes:	2
Longitude seconds:	52.0000		
State:	NJ	Latitude degrees:	39
Latitude minutes:	58	Latitude seconds:	32.0000
Longitude degrees:	75	Longitude minutes:	3
Longitude seconds:	5.0000		
State:	NJ	Latitude degrees:	39
Latitude minutes:	58	Latitude seconds:	34.0000
Longitude degrees:	75	Longitude minutes:	3
Longitude seconds:	3.0000		
State:	NJ	Latitude degrees:	39
Latitude minutes:	58	Latitude seconds:	40.0000
Longitude degrees:	75	Longitude minutes:	3
Longitude seconds:	7.0000		
State:	NJ	Latitude degrees:	39
Latitude minutes:	58	Latitude seconds:	42.0000
Longitude degrees:	75	Longitude minutes:	3
Longitude seconds:	12.0000		
State:	NJ	Latitude degrees:	39
Latitude minutes:	58	Latitude seconds:	44.0000

GEOCHECK® - PHYSICAL SETTING SOURCE MAP FINDINGS

Longitude degrees: 75
Longitude seconds: 15.0000

Longitude minutes: 3

State: NJ
Latitude minutes: 58
Longitude degrees: 75
Longitude seconds: 48.0000

Latitude degrees: 39
Latitude seconds: 47.0000
Longitude minutes: 3

State: NJ
Latitude minutes: 58
Longitude degrees: 75
Longitude seconds: 53.0000

Latitude degrees: 39
Latitude seconds: 52.0000
Longitude minutes: 3

State: NJ
Latitude minutes: 58
Longitude degrees: 75
Longitude seconds: 48.0000

Latitude degrees: 39
Latitude seconds: 53.0000
Longitude minutes: 3

State: NJ
Latitude minutes: 59
Longitude degrees: 75
Longitude seconds: 24.0000

Latitude degrees: 39
Latitude seconds: 11.0000
Longitude minutes: 3

State: NJ
Latitude minutes: 59
Longitude degrees: 75
Longitude seconds: 17.0000

Latitude degrees: 39
Latitude seconds: 13.0000
Longitude minutes: 3

State: NJ
Latitude minutes: 59
Longitude degrees: 75
Longitude seconds: 12.0000

Latitude degrees: 39
Latitude seconds: 16.0000
Longitude minutes: 3

State: NJ
Latitude minutes: 59
Longitude degrees: 75
Longitude seconds: 17.0000

Latitude degrees: 39
Latitude seconds: 16.0000
Longitude minutes: 3

State: NJ
Latitude minutes: 59
Longitude degrees: 75
Longitude seconds: 28.0000

Latitude degrees: 39
Latitude seconds: 16.0000
Longitude minutes: 3

State: NJ
Latitude minutes: 59
Longitude degrees: 75
Longitude seconds: 25.0000

Latitude degrees: 39
Latitude seconds: 18.0000
Longitude minutes: 3

State: NJ
Latitude minutes: 59
Longitude degrees: 75
Longitude seconds: 3.0000

Latitude degrees: 39
Latitude seconds: 20.0000
Longitude minutes: 3

State: NJ
Latitude minutes: 59
Longitude degrees: 75
Longitude seconds: 38.0000

Latitude degrees: 39
Latitude seconds: 35.0000
Longitude minutes: 2

State: NJ
Latitude minutes: 59
Longitude degrees: 75
Longitude seconds: 29.0000

Latitude degrees: 39
Latitude seconds: 36.0000
Longitude minutes: 2

GEOCHECK® - PHYSICAL SETTING SOURCE MAP FINDINGS

State:	NJ	Latitude degrees:	39
Latitude minutes:	59	Latitude seconds:	43.0000
Longitude degrees:	75	Longitude minutes:	2
Longitude seconds:	14.0000		
Violation id:	1000103	Orig code:	F
State:	NJ	Violation Year:	2001
Contamination code:	2270	Contamination Name:	2,4-Dinitrotoluene
Violation code:	03	Violation name:	Monitoring, Regular
Rule code:	500	Rule name:	Not Regulated
Violation measur:	0	Unit of measure:	Not Reported
State mcl:	0	Cmp bdt:	01/01/2001
Cmp edt:	12/31/2003		
Violation id:	1000203	Orig code:	F
State:	NJ	Violation Year:	2001
Contamination code:	2266	Contamination Name:	2,6-Dinitrotoluene
Violation code:	03	Violation name:	Monitoring, Regular
Rule code:	500	Rule name:	Not Regulated
Violation measur:	0	Unit of measure:	Not Reported
State mcl:	0	Cmp bdt:	01/01/2001
Cmp edt:	12/31/2003		
Violation id:	1000303	Orig code:	F
State:	NJ	Violation Year:	2001
Contamination code:	2027	Contamination Name:	Acetochlor
Violation code:	03	Violation name:	Monitoring, Regular
Rule code:	500	Rule name:	Not Regulated
Violation measur:	0	Unit of measure:	Not Reported
State mcl:	0	Cmp bdt:	01/01/2001
Cmp edt:	12/31/2003		
Violation id:	1000403	Orig code:	F
State:	NJ	Violation Year:	2001
Contamination code:	2108	Contamination Name:	DCPA mono/di-acid degradates
Violation code:	03	Violation name:	Monitoring, Regular
Rule code:	500	Rule name:	Not Regulated
Violation measur:	0	Unit of measure:	Not Reported
State mcl:	0	Cmp bdt:	01/01/2001
Cmp edt:	12/31/2003		
Violation id:	1000503	Orig code:	F
State:	NJ	Violation Year:	2001
Contamination code:	2009	Contamination Name:	4,4-DDE
Violation code:	03	Violation name:	Monitoring, Regular
Rule code:	500	Rule name:	Not Regulated
Violation measur:	0	Unit of measure:	Not Reported
State mcl:	0	Cmp bdt:	01/01/2001
Cmp edt:	12/31/2003		
Violation id:	1000603	Orig code:	F
State:	NJ	Violation Year:	2001
Contamination code:	2052	Contamination Name:	EPTC
Violation code:	03	Violation name:	Monitoring, Regular
Rule code:	500	Rule name:	Not Regulated
Violation measur:	0	Unit of measure:	Not Reported
State mcl:	0	Cmp bdt:	01/01/2001
Cmp edt:	12/31/2003		
Violation id:	1000703	Orig code:	F
State:	NJ	Violation Year:	2001
Contamination code:	2251	Contamination Name:	METHYL TERT-BUTYL ETHER

GEOCHECK® - PHYSICAL SETTING SOURCE MAP FINDINGS

Violation code:	03	Violation name:	Monitoring, Regular
Rule code:	500	Rule name:	Not Regulated
Violation measur:	0	Unit of measure:	Not Reported
State mcl:	0	Cmp bdt:	01/01/2001
Cmp edt:	12/31/2003		
Violation id:	1000803	Orig code:	F
State:	NJ	Violation Year:	2001
Contamination code:	2626	Contamination Name:	MOLINATE
Violation code:	03	Violation name:	Monitoring, Regular
Rule code:	500	Rule name:	Not Regulated
Violation measur:	0	Unit of measure:	Not Reported
State mcl:	0	Cmp bdt:	01/01/2001
Cmp edt:	12/31/2003		
Violation id:	1000903	Orig code:	F
State:	NJ	Violation Year:	2001
Contamination code:	2254	Contamination Name:	Nitrobenzene
Violation code:	03	Violation name:	Monitoring, Regular
Rule code:	500	Rule name:	Not Regulated
Violation measur:	0	Unit of measure:	Not Reported
State mcl:	0	Cmp bdt:	01/01/2001
Cmp edt:	12/31/2003		
Violation id:	1001003	Orig code:	F
State:	NJ	Violation Year:	2001
Contamination code:	1039	Contamination Name:	Perchlorate
Violation code:	03	Violation name:	Monitoring, Regular
Rule code:	500	Rule name:	Not Regulated
Violation measur:	0	Unit of measure:	Not Reported
State mcl:	0	Cmp bdt:	01/01/2001
Cmp edt:	12/31/2003		
Violation id:	1001103	Orig code:	F
State:	NJ	Violation Year:	2001
Contamination code:	2272	Contamination Name:	Terbacil
Violation code:	03	Violation name:	Monitoring, Regular
Rule code:	500	Rule name:	Not Regulated
Violation measur:	0	Unit of measure:	Not Reported
State mcl:	0	Cmp bdt:	01/01/2001
Cmp edt:	12/31/2003		
Violation id:	18806	Orig code:	S
State:	NJ	Violation Year:	2006
Contamination code:	2984	Contamination Name:	Trichloroethylene
Violation code:	02	Violation name:	MCL, Average
Rule code:	310	Rule name:	VOC
Violation measur:	2	Unit of measure:	UG/L
State mcl:	1	Cmp bdt:	04/01/2006
Cmp edt:	06/30/2006		
Violation id:	18906	Orig code:	S
State:	NJ	Violation Year:	2006
Contamination code:	2984	Contamination Name:	Trichloroethylene
Violation code:	02	Violation name:	MCL, Average
Rule code:	310	Rule name:	VOC
Violation measur:	2	Unit of measure:	UG/L
State mcl:	1	Cmp bdt:	01/01/2006
Cmp edt:	03/31/2006		
Violation id:	19006	Orig code:	S
State:	NJ	Violation Year:	2005

GEOCHECK® - PHYSICAL SETTING SOURCE MAP FINDINGS

Contamination code:	2984	Contamination Name:	Trichloroethylene
Violation code:	02	Violation name:	MCL, Average
Rule code:	310	Rule name:	VOC
Violation measur:	2	Unit of measure:	UG/L
State mcl:	1	Cmp bdt:	10/01/2005
Cmp edt:	12/31/2005		
Violation id:	21906	Orig code:	S
State:	NJ	Violation Year:	2005
Contamination code:	2984	Contamination Name:	Trichloroethylene
Violation code:	06	Violation name:	Notification, Public
Rule code:	310	Rule name:	VOC
Violation measur:	Not Reported	Unit of measure:	Not Reported
State mcl:	Not Reported	Cmp bdt:	10/01/2005
Cmp edt:	12/31/2005		
Violation id:	22006	Orig code:	S
State:	NJ	Violation Year:	2006
Contamination code:	2984	Contamination Name:	Trichloroethylene
Violation code:	05	Violation name:	Notification, State
Rule code:	310	Rule name:	VOC
Violation measur:	Not Reported	Unit of measure:	Not Reported
State mcl:	Not Reported	Cmp bdt:	01/01/2006
Cmp edt:	03/31/2006		
Violation id:	3303	Orig code:	S
State:	NJ	Violation Year:	2002
Contamination code:	1040	Contamination Name:	Nitrate
Violation code:	03	Violation name:	Monitoring, Regular
Rule code:	331	Rule name:	Nitrates
Violation measur:	Not Reported	Unit of measure:	Not Reported
State mcl:	Not Reported	Cmp bdt:	01/01/2002
Cmp edt:	12/31/2002		
Violation id:	3403	Orig code:	S
State:	NJ	Violation Year:	2002
Contamination code:	1040	Contamination Name:	Nitrate
Violation code:	03	Violation name:	Monitoring, Regular
Rule code:	331	Rule name:	Nitrates
Violation measur:	Not Reported	Unit of measure:	Not Reported
State mcl:	Not Reported	Cmp bdt:	01/01/2002
Cmp edt:	12/31/2002		
Violation id:	3604	Orig code:	S
State:	NJ	Violation Year:	2003
Contamination code:	2950	Contamination Name:	TTHM
Violation code:	03	Violation name:	Monitoring, Regular
Rule code:	500	Rule name:	Not Regulated
Violation measur:	Not Reported	Unit of measure:	Not Reported
State mcl:	Not Reported	Cmp bdt:	10/01/2003
Cmp edt:	12/31/2003		
Violation id:	50190	Orig code:	S
State:	NJ	Violation Year:	2012
Contamination code:	3100	Contamination Name:	Coliform (TCR)
Violation code:	22	Violation name:	MCL, Monthly (TCR)
Rule code:	110	Rule name:	TCR
Violation measur:	Not Reported	Unit of measure:	Not Reported
State mcl:	Not Reported	Cmp bdt:	07/01/2012
Cmp edt:	07/31/2012		
Violation id:	50192	Orig code:	S

GEOCHECK® - PHYSICAL SETTING SOURCE MAP FINDINGS

State:	NJ	Violation Year:	2012
Contamination code:	3014	Contamination Name:	E. COLI
Violation code:	34	Violation name:	Monitoring, Source Water (GWR)
Rule code:	140	Rule name:	GWR
Violation measur:	Not Reported	Unit of measure:	Not Reported
State mcl:	Not Reported	Cmp bdt:	07/19/2012
Cmp edt:	09/17/2012		

Violation id:	50210	Orig code:	S
State:	NJ	Violation Year:	2013
Contamination code:	2984	Contamination Name:	Trichloroethylene
Violation code:	02	Violation name:	MCL, Average
Rule code:	310	Rule name:	VOC
Violation measur:	3	Unit of measure:	UG/L
State mcl:	1	Cmp bdt:	10/01/2013
Cmp edt:	12/31/2013		

PWS currently has or had major violation(s) or enforcement:Yes

Violation ID:	9439249	Violation source ID:	001
PWS telephone:	Not Reported	Contaminant:	BENZENE
Violation type:	Monitoring, Regular	Violation start date:	010194
Violation end date:	033194	Violation period (months):	003
Violation awareness date:	Not Reported	Major violator:	Yes
Maximum contaminant level:	Not Reported	Number of required samples:	000
Number of samples taken:	000	Analysis method:	Not Reported
Analysis result:	Not Reported		

PWS currently has or had major violation(s) or enforcement:Yes

Violation ID:	9439250	Violation source ID:	001
PWS telephone:	Not Reported	Contaminant:	CARBON TETRACHLORIDE
Violation type:	Monitoring, Regular	Violation start date:	010194
Violation end date:	033194	Violation period (months):	003
Violation awareness date:	Not Reported	Major violator:	Yes
Maximum contaminant level:	Not Reported	Number of required samples:	000
Number of samples taken:	000	Analysis method:	Not Reported
Analysis result:	Not Reported		

PWS currently has or had major violation(s) or enforcement:Yes

Violation ID:	9439251	Violation source ID:	001
PWS telephone:	Not Reported	Contaminant:	P-DICHLOROBENZENE
Violation type:	Monitoring, Regular	Violation start date:	010194
Violation end date:	033194	Violation period (months):	003
Violation awareness date:	Not Reported	Major violator:	Yes
Maximum contaminant level:	Not Reported	Number of required samples:	000
Number of samples taken:	000	Analysis method:	Not Reported
Analysis result:	Not Reported		

PWS currently has or had major violation(s) or enforcement:Yes

Violation ID:	9439252	Violation source ID:	001
PWS telephone:	Not Reported	Contaminant:	1,2-DICHLOROETHANE
Violation type:	Monitoring, Regular	Violation start date:	010194
Violation end date:	033194	Violation period (months):	003
Violation awareness date:	Not Reported	Major violator:	Yes
Maximum contaminant level:	Not Reported	Number of required samples:	000
Number of samples taken:	000	Analysis method:	Not Reported
Analysis result:	Not Reported		

PWS currently has or had major violation(s) or enforcement:Yes

GEOCHECK® - PHYSICAL SETTING SOURCE MAP FINDINGS

Violation ID: 9439253
 PWS telephone: Not Reported
 Violation type: Monitoring, Regular
 Violation end date: 033194
 Violation awareness date: Not Reported
 Maximum contaminant level: Not Reported
 Number of samples taken: 000
 Analysis result: Not Reported

Violation source ID: 001
 Contaminant: 1,1-DICHLOROETHYLENE
 Violation start date: 010194
 Violation period (months): 003
 Major violator: Yes
 Number of required samples: 000
 Analysis method: Not Reported

PWS currently has or had major violation(s) or enforcement:Yes

Violation ID: 9439254
 PWS telephone: Not Reported
 Violation type: Monitoring, Regular
 Violation end date: 033194
 Violation awareness date: Not Reported
 Maximum contaminant level: Not Reported
 Number of samples taken: 000
 Analysis result: Not Reported

Violation source ID: 001
 Contaminant: 1,1,1-TRICHLOROETHANE
 Violation start date: 010194
 Violation period (months): 003
 Major violator: Yes
 Number of required samples: 000
 Analysis method: Not Reported

PWS currently has or had major violation(s) or enforcement:Yes

Violation ID: 9439255
 PWS telephone: Not Reported
 Violation type: Monitoring, Regular
 Violation end date: 033194
 Violation awareness date: Not Reported
 Maximum contaminant level: Not Reported
 Number of samples taken: 000
 Analysis result: Not Reported

Violation source ID: 001
 Contaminant: TRICHLOROETHYLENE
 Violation start date: 010194
 Violation period (months): 003
 Major violator: Yes
 Number of required samples: 000
 Analysis method: Not Reported

PWS currently has or had major violation(s) or enforcement:Yes

Violation ID: 9439256
 PWS telephone: Not Reported
 Violation type: Monitoring, Regular
 Violation end date: 033194
 Violation awareness date: Not Reported
 Maximum contaminant level: Not Reported
 Number of samples taken: 000
 Analysis result: Not Reported

Violation source ID: 001
 Contaminant: VINYL CHLORIDE
 Violation start date: 010194
 Violation period (months): 003
 Major violator: Yes
 Number of required samples: 000
 Analysis method: Not Reported

PWS currently has or had major violation(s) or enforcement:Yes

Violation ID: 9439257
 PWS telephone: Not Reported
 Contaminant: METHYLENE CHLORIDE (DICHLOROMETHANE)
 Violation type: Monitoring, Regular
 Violation end date: 033194
 Violation awareness date: Not Reported
 Maximum contaminant level: Not Reported
 Number of samples taken: 000
 Analysis result: Not Reported

Violation source ID: 001
 Violation start date: 010194
 Violation period (months): 003
 Major violator: Yes
 Number of required samples: 000
 Analysis method: Not Reported

PWS currently has or had major violation(s) or enforcement:Yes

Violation ID: 9439258
 PWS telephone: Not Reported
 Violation type: Monitoring, Regular
 Violation end date: 033194
 Violation awareness date: Not Reported
 Maximum contaminant level: Not Reported

Violation source ID: 001
 Contaminant: TRANS-1,2-DICHLOROETHYLENE
 Violation start date: 010194
 Violation period (months): 003
 Major violator: Yes
 Number of required samples: 000

GEOCHECK® - PHYSICAL SETTING SOURCE MAP FINDINGS

Number of samples taken:	000	Analysis method:	Not Reported
Analysis result:	Not Reported		

PWS currently has or had major violation(s) or enforcement:Yes

Violation ID:	9439259	Violation source ID:	001
PWS telephone:	Not Reported	Contaminant:	CIS-1,2-DICHLOROETHYLENE
Violation type:	Monitoring, Regular	Violation start date:	010194
Violation end date:	033194	Violation period (months):	003
Violation awareness date:	Not Reported	Major violator:	Yes
Maximum contaminant level:	Not Reported	Number of required samples:	000
Number of samples taken:	000	Analysis method:	Not Reported
Analysis result:	Not Reported		

PWS currently has or had major violation(s) or enforcement:Yes

Violation ID:	9439260	Violation source ID:	001
PWS telephone:	Not Reported	Contaminant:	1,2-DICHLOROPROPANE
Violation type:	Monitoring, Regular	Violation start date:	010194
Violation end date:	033194	Violation period (months):	003
Violation awareness date:	Not Reported	Major violator:	Yes
Maximum contaminant level:	Not Reported	Number of required samples:	000
Number of samples taken:	000	Analysis method:	Not Reported
Analysis result:	Not Reported		

PWS currently has or had major violation(s) or enforcement:Yes

Violation ID:	9439261	Violation source ID:	001
PWS telephone:	Not Reported	Contaminant:	TOLUENE
Violation type:	Monitoring, Regular	Violation start date:	010194
Violation end date:	033194	Violation period (months):	003
Violation awareness date:	Not Reported	Major violator:	Yes
Maximum contaminant level:	Not Reported	Number of required samples:	000
Number of samples taken:	000	Analysis method:	Not Reported
Analysis result:	Not Reported		

PWS currently has or had major violation(s) or enforcement:Yes

Violation ID:	9439262	Violation source ID:	001
PWS telephone:	Not Reported	Contaminant:	1,1,2-TRICHLOROETHANE
Violation type:	Monitoring, Regular	Violation start date:	010194
Violation end date:	033194	Violation period (months):	003
Violation awareness date:	Not Reported	Major violator:	Yes
Maximum contaminant level:	Not Reported	Number of required samples:	000
Number of samples taken:	000	Analysis method:	Not Reported
Analysis result:	Not Reported		

PWS currently has or had major violation(s) or enforcement:Yes

Violation ID:	9439263	Violation source ID:	001
PWS telephone:	Not Reported	Contaminant:	TETRACHLOROETHYLENE
Violation type:	Monitoring, Regular	Violation start date:	010194
Violation end date:	033194	Violation period (months):	003
Violation awareness date:	Not Reported	Major violator:	Yes
Maximum contaminant level:	Not Reported	Number of required samples:	000
Number of samples taken:	000	Analysis method:	Not Reported
Analysis result:	Not Reported		

PWS currently has or had major violation(s) or enforcement:Yes

Violation ID:	9439264	Violation source ID:	001
PWS telephone:	Not Reported	Contaminant:	MONOCHLOROBENZENE (CHLOROBENZENE)

GEOCHECK® - PHYSICAL SETTING SOURCE MAP FINDINGS

Violation type:	Monitoring, Regular	Violation start date:	010194
Violation end date:	033194	Violation period (months):	003
Violation awareness date:	Not Reported	Major violator:	Yes
Maximum contaminant level:	Not Reported	Number of required samples:	000
Number of samples taken:	000	Analysis method:	Not Reported
Analysis result:	Not Reported		

PWS currently has or had major violation(s) or enforcement:Yes

Violation ID:	9439265	Violation source ID:	001
PWS telephone:	Not Reported	Contaminant:	ETHYLBENZENE
Violation type:	Monitoring, Regular	Violation start date:	010194
Violation end date:	033194	Violation period (months):	003
Violation awareness date:	Not Reported	Major violator:	Yes
Maximum contaminant level:	Not Reported	Number of required samples:	000
Number of samples taken:	000	Analysis method:	Not Reported
Analysis result:	Not Reported		

PWS currently has or had major violation(s) or enforcement:Yes

Violation ID:	9439266	Violation source ID:	001
PWS telephone:	Not Reported	Contaminant:	STYRENE
Violation type:	Monitoring, Regular	Violation start date:	010194
Violation end date:	033194	Violation period (months):	003
Violation awareness date:	Not Reported	Major violator:	Yes
Maximum contaminant level:	Not Reported	Number of required samples:	000
Number of samples taken:	000	Analysis method:	Not Reported
Analysis result:	Not Reported		

PWS currently has or had major violation(s) or enforcement:Yes

Violation ID:	9439267	Violation source ID:	001
PWS telephone:	Not Reported	Contaminant:	M-DICHLOROBENZENE
Violation type:	Monitoring, Regular	Violation start date:	010194
Violation end date:	033194	Violation period (months):	003
Violation awareness date:	Not Reported	Major violator:	Yes
Maximum contaminant level:	Not Reported	Number of required samples:	000
Number of samples taken:	000	Analysis method:	Not Reported
Analysis result:	Not Reported		

PWS currently has or had major violation(s) or enforcement:Yes

Violation ID:	9439268	Violation source ID:	001
PWS telephone:	Not Reported	Contaminant:	O-DICHLOROBENZENE
Violation type:	Monitoring, Regular	Violation start date:	010194
Violation end date:	033194	Violation period (months):	003
Violation awareness date:	Not Reported	Major violator:	Yes
Maximum contaminant level:	Not Reported	Number of required samples:	000
Number of samples taken:	000	Analysis method:	Not Reported
Analysis result:	Not Reported		

PWS currently has or had major violation(s) or enforcement:Yes

Violation ID:	9439269	Violation source ID:	001
PWS telephone:	Not Reported	Contaminant:	1,2,4-TRICHLOROBENZENE
Violation type:	Monitoring, Regular	Violation start date:	010194
Violation end date:	033194	Violation period (months):	003
Violation awareness date:	Not Reported	Major violator:	Yes
Maximum contaminant level:	Not Reported	Number of required samples:	000
Number of samples taken:	000	Analysis method:	Not Reported
Analysis result:	Not Reported		

GEOCHECK® - PHYSICAL SETTING SOURCE MAP FINDINGS

PWS currently has or had major violation(s) or enforcement:Yes

Violation ID:	9439270	Violation source ID:	001
PWS telephone:	Not Reported	Contaminant:	XYLENES, TOTAL
Violation type:	Monitoring, Regular	Violation start date:	010194
Violation end date:	033194	Violation period (months):	003
Violation awareness date:	Not Reported	Major violator:	Yes
Maximum contaminant level:	Not Reported	Number of required samples:	000
Number of samples taken:	000	Analysis method:	Not Reported
Analysis result:	Not Reported		

PWS currently has or had major violation(s) or enforcement:Yes

Violation ID:	9439293	Violation source ID:	002
PWS telephone:	Not Reported	Contaminant:	BENZENE
Violation type:	Monitoring, Regular	Violation start date:	010194
Violation end date:	033194	Violation period (months):	003
Violation awareness date:	Not Reported	Major violator:	Yes
Maximum contaminant level:	Not Reported	Number of required samples:	000
Number of samples taken:	000	Analysis method:	Not Reported
Analysis result:	Not Reported		

PWS currently has or had major violation(s) or enforcement:Yes

Violation ID:	9439294	Violation source ID:	002
PWS telephone:	Not Reported	Contaminant:	CARBON TETRACHLORIDE
Violation type:	Monitoring, Regular	Violation start date:	010194
Violation end date:	033194	Violation period (months):	003
Violation awareness date:	Not Reported	Major violator:	Yes
Maximum contaminant level:	Not Reported	Number of required samples:	000
Number of samples taken:	000	Analysis method:	Not Reported
Analysis result:	Not Reported		

PWS currently has or had major violation(s) or enforcement:Yes

Violation ID:	9439295	Violation source ID:	002
PWS telephone:	Not Reported	Contaminant:	P-DICHLOROBENZENE
Violation type:	Monitoring, Regular	Violation start date:	010194
Violation end date:	033194	Violation period (months):	003
Violation awareness date:	Not Reported	Major violator:	Yes
Maximum contaminant level:	Not Reported	Number of required samples:	000
Number of samples taken:	000	Analysis method:	Not Reported
Analysis result:	Not Reported		

PWS currently has or had major violation(s) or enforcement:Yes

Violation ID:	9439296	Violation source ID:	002
PWS telephone:	Not Reported	Contaminant:	1,2-DICHLOROETHANE
Violation type:	Monitoring, Regular	Violation start date:	010194
Violation end date:	033194	Violation period (months):	003
Violation awareness date:	Not Reported	Major violator:	Yes
Maximum contaminant level:	Not Reported	Number of required samples:	000
Number of samples taken:	000	Analysis method:	Not Reported
Analysis result:	Not Reported		

PWS currently has or had major violation(s) or enforcement:Yes

Violation ID:	9439297	Violation source ID:	002
PWS telephone:	Not Reported	Contaminant:	1,1-DICHLOROETHYLENE
Violation type:	Monitoring, Regular	Violation start date:	010194
Violation end date:	033194	Violation period (months):	003
Violation awareness date:	Not Reported	Major violator:	Yes

GEOCHECK® - PHYSICAL SETTING SOURCE MAP FINDINGS

Maximum contaminant level:	Not Reported	Number of required samples:	000
Number of samples taken:	000	Analysis method:	Not Reported
Analysis result:	Not Reported		

PWS currently has or had major violation(s) or enforcement:Yes

Violation ID:	9439298	Violation source ID:	002
PWS telephone:	Not Reported	Contaminant:	1,1,1-TRICHLOROETHANE
Violation type:	Monitoring, Regular	Violation start date:	010194
Violation end date:	033194	Violation period (months):	003
Violation awareness date:	Not Reported	Major violator:	Yes
Maximum contaminant level:	Not Reported	Number of required samples:	000
Number of samples taken:	000	Analysis method:	Not Reported
Analysis result:	Not Reported		

PWS currently has or had major violation(s) or enforcement:Yes

Violation ID:	9439299	Violation source ID:	002
PWS telephone:	Not Reported	Contaminant:	TRICHLOROETHYLENE
Violation type:	Monitoring, Regular	Violation start date:	010194
Violation end date:	033194	Violation period (months):	003
Violation awareness date:	Not Reported	Major violator:	Yes
Maximum contaminant level:	Not Reported	Number of required samples:	000
Number of samples taken:	000	Analysis method:	Not Reported
Analysis result:	Not Reported		

PWS currently has or had major violation(s) or enforcement:Yes

Violation ID:	9439300	Violation source ID:	002
PWS telephone:	Not Reported	Contaminant:	VINYL CHLORIDE
Violation type:	Monitoring, Regular	Violation start date:	010194
Violation end date:	033194	Violation period (months):	003
Violation awareness date:	Not Reported	Major violator:	Yes
Maximum contaminant level:	Not Reported	Number of required samples:	000
Number of samples taken:	000	Analysis method:	Not Reported
Analysis result:	Not Reported		

PWS currently has or had major violation(s) or enforcement:Yes

Violation ID:	9439301	Violation source ID:	002
PWS telephone:	Not Reported	Contaminant:	METHYLENE CHLORIDE (DICHLOROMETHANE)
Violation type:	Monitoring, Regular	Violation start date:	010194
Violation end date:	033194	Violation period (months):	003
Violation awareness date:	Not Reported	Major violator:	Yes
Maximum contaminant level:	Not Reported	Number of required samples:	000
Number of samples taken:	000	Analysis method:	Not Reported
Analysis result:	Not Reported		

PWS currently has or had major violation(s) or enforcement:Yes

Violation ID:	9439302	Violation source ID:	002
PWS telephone:	Not Reported	Contaminant:	TRANS-1,2-DICHLOROETHYLENE
Violation type:	Monitoring, Regular	Violation start date:	010194
Violation end date:	033194	Violation period (months):	003
Violation awareness date:	Not Reported	Major violator:	Yes
Maximum contaminant level:	Not Reported	Number of required samples:	000
Number of samples taken:	000	Analysis method:	Not Reported
Analysis result:	Not Reported		

PWS currently has or had major violation(s) or enforcement:Yes

GEOCHECK® - PHYSICAL SETTING SOURCE MAP FINDINGS

Violation ID: 9439303
 PWS telephone: Not Reported
 Violation type: Monitoring, Regular
 Violation end date: 033194
 Violation awareness date: Not Reported
 Maximum contaminant level: Not Reported
 Number of samples taken: 000
 Analysis result: Not Reported

Violation source ID: 002
 Contaminant: CIS-1,2-DICHLOROETHYLENE
 Violation start date: 010194
 Violation period (months): 003
 Major violator: Yes
 Number of required samples: 000
 Analysis method: Not Reported

PWS currently has or had major violation(s) or enforcement:Yes

Violation ID: 9439304
 PWS telephone: Not Reported
 Violation type: Monitoring, Regular
 Violation end date: 033194
 Violation awareness date: Not Reported
 Maximum contaminant level: Not Reported
 Number of samples taken: 000
 Analysis result: Not Reported

Violation source ID: 002
 Contaminant: 1,2-DICHLOROPROPANE
 Violation start date: 010194
 Violation period (months): 003
 Major violator: Yes
 Number of required samples: 000
 Analysis method: Not Reported

PWS currently has or had major violation(s) or enforcement:Yes

Violation ID: 9439305
 PWS telephone: Not Reported
 Violation type: Monitoring, Regular
 Violation end date: 033194
 Violation awareness date: Not Reported
 Maximum contaminant level: Not Reported
 Number of samples taken: 000
 Analysis result: Not Reported

Violation source ID: 002
 Contaminant: TOLUENE
 Violation start date: 010194
 Violation period (months): 003
 Major violator: Yes
 Number of required samples: 000
 Analysis method: Not Reported

PWS currently has or had major violation(s) or enforcement:Yes

Violation ID: 9439306
 PWS telephone: Not Reported
 Violation type: Monitoring, Regular
 Violation end date: 033194
 Violation awareness date: Not Reported
 Maximum contaminant level: Not Reported
 Number of samples taken: 000
 Analysis result: Not Reported

Violation source ID: 002
 Contaminant: 1,1,2-TRICHLOROETHANE
 Violation start date: 010194
 Violation period (months): 003
 Major violator: Yes
 Number of required samples: 000
 Analysis method: Not Reported

PWS currently has or had major violation(s) or enforcement:Yes

Violation ID: 9439307
 PWS telephone: Not Reported
 Violation type: Monitoring, Regular
 Violation end date: 033194
 Violation awareness date: Not Reported
 Maximum contaminant level: Not Reported
 Number of samples taken: 000
 Analysis result: Not Reported

Violation source ID: 002
 Contaminant: TETRACHLOROETHYLENE
 Violation start date: 010194
 Violation period (months): 003
 Major violator: Yes
 Number of required samples: 000
 Analysis method: Not Reported

PWS currently has or had major violation(s) or enforcement:Yes

Violation ID: 9439308
 PWS telephone: Not Reported
 Violation type: Monitoring, Regular
 Violation end date: 033194
 Violation awareness date: Not Reported
 Maximum contaminant level: Not Reported
 Number of samples taken: 000

Violation source ID: 002
 Contaminant: MONOCHLOROBENZENE (CHLOROBENZENE)
 Violation start date: 010194
 Violation period (months): 003
 Major violator: Yes
 Number of required samples: 000
 Analysis method: Not Reported

GEOCHECK® - PHYSICAL SETTING SOURCE MAP FINDINGS

Analysis result: Not Reported

PWS currently has or had major violation(s) or enforcement:Yes

Violation ID:	9439309	Violation source ID:	002
PWS telephone:	Not Reported	Contaminant:	ETHYLBENZENE
Violation type:	Monitoring, Regular	Violation start date:	010194
Violation end date:	033194	Violation period (months):	003
Violation awareness date:	Not Reported	Major violator:	Yes
Maximum contaminant level:	Not Reported	Number of required samples:	000
Number of samples taken:	000	Analysis method:	Not Reported
Analysis result:	Not Reported		

PWS currently has or had major violation(s) or enforcement:Yes

Violation ID:	9439310	Violation source ID:	002
PWS telephone:	Not Reported	Contaminant:	STYRENE
Violation type:	Monitoring, Regular	Violation start date:	010194
Violation end date:	033194	Violation period (months):	003
Violation awareness date:	Not Reported	Major violator:	Yes
Maximum contaminant level:	Not Reported	Number of required samples:	000
Number of samples taken:	000	Analysis method:	Not Reported
Analysis result:	Not Reported		

PWS currently has or had major violation(s) or enforcement:Yes

Violation ID:	9439311	Violation source ID:	002
PWS telephone:	Not Reported	Contaminant:	M-DICHLOROBENZENE
Violation type:	Monitoring, Regular	Violation start date:	010194
Violation end date:	033194	Violation period (months):	003
Violation awareness date:	Not Reported	Major violator:	Yes
Maximum contaminant level:	Not Reported	Number of required samples:	000
Number of samples taken:	000	Analysis method:	Not Reported
Analysis result:	Not Reported		

PWS currently has or had major violation(s) or enforcement:Yes

Violation ID:	9439312	Violation source ID:	002
PWS telephone:	Not Reported	Contaminant:	O-DICHLOROBENZENE
Violation type:	Monitoring, Regular	Violation start date:	010194
Violation end date:	033194	Violation period (months):	003
Violation awareness date:	Not Reported	Major violator:	Yes
Maximum contaminant level:	Not Reported	Number of required samples:	000
Number of samples taken:	000	Analysis method:	Not Reported
Analysis result:	Not Reported		

PWS currently has or had major violation(s) or enforcement:Yes

Violation ID:	9439313	Violation source ID:	002
PWS telephone:	Not Reported	Contaminant:	1,2,4-TRICHLOROBENZENE
Violation type:	Monitoring, Regular	Violation start date:	010194
Violation end date:	033194	Violation period (months):	003
Violation awareness date:	Not Reported	Major violator:	Yes
Maximum contaminant level:	Not Reported	Number of required samples:	000
Number of samples taken:	000	Analysis method:	Not Reported
Analysis result:	Not Reported		

PWS currently has or had major violation(s) or enforcement:Yes

Violation ID:	9439314	Violation source ID:	002
PWS telephone:	Not Reported	Contaminant:	XYLENES, TOTAL
Violation type:	Monitoring, Regular	Violation start date:	010194

GEOCHECK® - PHYSICAL SETTING SOURCE MAP FINDINGS

Violation end date:	033194	Violation period (months):	003
Violation awareness date:	Not Reported	Major violator:	Yes
Maximum contaminant level:	Not Reported	Number of required samples:	000
Number of samples taken:	000	Analysis method:	Not Reported
Analysis result:	Not Reported		

PWS currently has or had major violation(s) or enforcement:Yes

Violation ID:	9439337	Violation source ID:	003
PWS telephone:	Not Reported	Contaminant:	BENZENE
Violation type:	Monitoring, Regular	Violation start date:	010194
Violation end date:	033194	Violation period (months):	003
Violation awareness date:	Not Reported	Major violator:	Yes
Maximum contaminant level:	Not Reported	Number of required samples:	000
Number of samples taken:	000	Analysis method:	Not Reported
Analysis result:	Not Reported		

PWS currently has or had major violation(s) or enforcement:Yes

Violation ID:	9439338	Violation source ID:	003
PWS telephone:	Not Reported	Contaminant:	CARBON TETRACHLORIDE
Violation type:	Monitoring, Regular	Violation start date:	010194
Violation end date:	033194	Violation period (months):	003
Violation awareness date:	Not Reported	Major violator:	Yes
Maximum contaminant level:	Not Reported	Number of required samples:	000
Number of samples taken:	000	Analysis method:	Not Reported
Analysis result:	Not Reported		

PWS currently has or had major violation(s) or enforcement:Yes

Violation ID:	9439339	Violation source ID:	003
PWS telephone:	Not Reported	Contaminant:	P-DICHLOROBENZENE
Violation type:	Monitoring, Regular	Violation start date:	010194
Violation end date:	033194	Violation period (months):	003
Violation awareness date:	Not Reported	Major violator:	Yes
Maximum contaminant level:	Not Reported	Number of required samples:	000
Number of samples taken:	000	Analysis method:	Not Reported
Analysis result:	Not Reported		

PWS currently has or had major violation(s) or enforcement:Yes

Violation ID:	9439340	Violation source ID:	003
PWS telephone:	Not Reported	Contaminant:	1,2-DICHLOROETHANE
Violation type:	Monitoring, Regular	Violation start date:	010194
Violation end date:	033194	Violation period (months):	003
Violation awareness date:	Not Reported	Major violator:	Yes
Maximum contaminant level:	Not Reported	Number of required samples:	000
Number of samples taken:	000	Analysis method:	Not Reported
Analysis result:	Not Reported		

PWS currently has or had major violation(s) or enforcement:Yes

Violation ID:	9439341	Violation source ID:	003
PWS telephone:	Not Reported	Contaminant:	1,1-DICHLOROETHYLENE
Violation type:	Monitoring, Regular	Violation start date:	010194
Violation end date:	033194	Violation period (months):	003
Violation awareness date:	Not Reported	Major violator:	Yes
Maximum contaminant level:	Not Reported	Number of required samples:	000
Number of samples taken:	000	Analysis method:	Not Reported
Analysis result:	Not Reported		

PWS currently has or had major violation(s) or enforcement:Yes

GEOCHECK® - PHYSICAL SETTING SOURCE MAP FINDINGS

Violation ID:	9439342	Violation source ID:	003
PWS telephone:	Not Reported	Contaminant:	1,1,1-TRICHLOROETHANE
Violation type:	Monitoring, Regular	Violation start date:	010194
Violation end date:	033194	Violation period (months):	003
Violation awareness date:	Not Reported	Major violator:	Yes
Maximum contaminant level:	Not Reported	Number of required samples:	000
Number of samples taken:	000	Analysis method:	Not Reported
Analysis result:	Not Reported		

PWS currently has or had major violation(s) or enforcement:Yes

Violation ID:	9439343	Violation source ID:	003
PWS telephone:	Not Reported	Contaminant:	TRICHLOROETHYLENE
Violation type:	Monitoring, Regular	Violation start date:	010194
Violation end date:	033194	Violation period (months):	003
Violation awareness date:	Not Reported	Major violator:	Yes
Maximum contaminant level:	Not Reported	Number of required samples:	000
Number of samples taken:	000	Analysis method:	Not Reported
Analysis result:	Not Reported		

PWS currently has or had major violation(s) or enforcement:Yes

Violation ID:	9439344	Violation source ID:	003
PWS telephone:	Not Reported	Contaminant:	VINYL CHLORIDE
Violation type:	Monitoring, Regular	Violation start date:	010194
Violation end date:	033194	Violation period (months):	003
Violation awareness date:	Not Reported	Major violator:	Yes
Maximum contaminant level:	Not Reported	Number of required samples:	000
Number of samples taken:	000	Analysis method:	Not Reported
Analysis result:	Not Reported		

PWS currently has or had major violation(s) or enforcement:Yes

Violation ID:	9439345	Violation source ID:	003
PWS telephone:	Not Reported	Contaminant:	METHYLENE CHLORIDE (DICHLOROMETHANE)
Violation type:	Monitoring, Regular	Violation start date:	010194
Violation end date:	033194	Violation period (months):	003
Violation awareness date:	Not Reported	Major violator:	Yes
Maximum contaminant level:	Not Reported	Number of required samples:	000
Number of samples taken:	000	Analysis method:	Not Reported
Analysis result:	Not Reported		

PWS currently has or had major violation(s) or enforcement:Yes

Violation ID:	9439346	Violation source ID:	003
PWS telephone:	Not Reported	Contaminant:	TRANS-1,2-DICHLOROETHYLENE
Violation type:	Monitoring, Regular	Violation start date:	010194
Violation end date:	033194	Violation period (months):	003
Violation awareness date:	Not Reported	Major violator:	Yes
Maximum contaminant level:	Not Reported	Number of required samples:	000
Number of samples taken:	000	Analysis method:	Not Reported
Analysis result:	Not Reported		

PWS currently has or had major violation(s) or enforcement:Yes

Violation ID:	9439347	Violation source ID:	003
PWS telephone:	Not Reported	Contaminant:	CIS-1,2-DICHLOROETHYLENE
Violation type:	Monitoring, Regular	Violation start date:	010194
Violation end date:	033194	Violation period (months):	003
Violation awareness date:	Not Reported	Major violator:	Yes
Maximum contaminant level:	Not Reported	Number of required samples:	000

GEOCHECK® - PHYSICAL SETTING SOURCE MAP FINDINGS

Number of samples taken:	000	Analysis method:	Not Reported
Analysis result:	Not Reported		

PWS currently has or had major violation(s) or enforcement:Yes

Violation ID:	9439348	Violation source ID:	003
PWS telephone:	Not Reported	Contaminant:	1,2-DICHLOROPROPANE
Violation type:	Monitoring, Regular	Violation start date:	010194
Violation end date:	033194	Violation period (months):	003
Violation awareness date:	Not Reported	Major violator:	Yes
Maximum contaminant level:	Not Reported	Number of required samples:	000
Number of samples taken:	000	Analysis method:	Not Reported
Analysis result:	Not Reported		

PWS currently has or had major violation(s) or enforcement:Yes

Violation ID:	9439349	Violation source ID:	003
PWS telephone:	Not Reported	Contaminant:	TOLUENE
Violation type:	Monitoring, Regular	Violation start date:	010194
Violation end date:	033194	Violation period (months):	003
Violation awareness date:	Not Reported	Major violator:	Yes
Maximum contaminant level:	Not Reported	Number of required samples:	000
Number of samples taken:	000	Analysis method:	Not Reported
Analysis result:	Not Reported		

PWS currently has or had major violation(s) or enforcement:Yes

Violation ID:	9439350	Violation source ID:	003
PWS telephone:	Not Reported	Contaminant:	1,1,2-TRICHLOROETHANE
Violation type:	Monitoring, Regular	Violation start date:	010194
Violation end date:	033194	Violation period (months):	003
Violation awareness date:	Not Reported	Major violator:	Yes
Maximum contaminant level:	Not Reported	Number of required samples:	000
Number of samples taken:	000	Analysis method:	Not Reported
Analysis result:	Not Reported		

PWS currently has or had major violation(s) or enforcement:Yes

Violation ID:	9439351	Violation source ID:	003
PWS telephone:	Not Reported	Contaminant:	TETRACHLOROETHYLENE
Violation type:	Monitoring, Regular	Violation start date:	010194
Violation end date:	033194	Violation period (months):	003
Violation awareness date:	Not Reported	Major violator:	Yes
Maximum contaminant level:	Not Reported	Number of required samples:	000
Number of samples taken:	000	Analysis method:	Not Reported
Analysis result:	Not Reported		

PWS currently has or had major violation(s) or enforcement:Yes

Violation ID:	9439352	Violation source ID:	003
PWS telephone:	Not Reported	Contaminant:	MONOCHLOROBENZENE (CHLOROBENZENE)
Violation type:	Monitoring, Regular	Violation start date:	010194
Violation end date:	033194	Violation awareness date:	Not Reported
Violation period (months):	003	Maximum contaminant level:	Not Reported
Major violator:	Yes	Number of required samples:	000
Number of required samples:	000	Analysis result:	Not Reported
Analysis method:	Not Reported		

PWS currently has or had major violation(s) or enforcement:Yes

Violation ID:	9439353	Violation source ID:	003
PWS telephone:	Not Reported	Contaminant:	ETHYLBENZENE

GEOCHECK® - PHYSICAL SETTING SOURCE MAP FINDINGS

Violation type:	Monitoring, Regular	Violation start date:	010194
Violation end date:	033194	Violation period (months):	003
Violation awareness date:	Not Reported	Major violator:	Yes
Maximum contaminant level:	Not Reported	Number of required samples:	000
Number of samples taken:	000	Analysis method:	Not Reported
Analysis result:	Not Reported		

PWS currently has or had major violation(s) or enforcement:Yes

Violation ID:	9439354	Violation source ID:	003
PWS telephone:	Not Reported	Contaminant:	STYRENE
Violation type:	Monitoring, Regular	Violation start date:	010194
Violation end date:	033194	Violation period (months):	003
Violation awareness date:	Not Reported	Major violator:	Yes
Maximum contaminant level:	Not Reported	Number of required samples:	000
Number of samples taken:	000	Analysis method:	Not Reported
Analysis result:	Not Reported		

PWS currently has or had major violation(s) or enforcement:Yes

Violation ID:	9439355	Violation source ID:	003
PWS telephone:	Not Reported	Contaminant:	M-DICHLOROBENZENE
Violation type:	Monitoring, Regular	Violation start date:	010194
Violation end date:	033194	Violation period (months):	003
Violation awareness date:	Not Reported	Major violator:	Yes
Maximum contaminant level:	Not Reported	Number of required samples:	000
Number of samples taken:	000	Analysis method:	Not Reported
Analysis result:	Not Reported		

PWS currently has or had major violation(s) or enforcement:Yes

Violation ID:	9439356	Violation source ID:	003
PWS telephone:	Not Reported	Contaminant:	O-DICHLOROBENZENE
Violation type:	Monitoring, Regular	Violation start date:	010194
Violation end date:	033194	Violation period (months):	003
Violation awareness date:	Not Reported	Major violator:	Yes
Maximum contaminant level:	Not Reported	Number of required samples:	000
Number of samples taken:	000	Analysis method:	Not Reported
Analysis result:	Not Reported		

PWS currently has or had major violation(s) or enforcement:Yes

Violation ID:	9439357	Violation source ID:	003
PWS telephone:	Not Reported	Contaminant:	1,2,4-TRICHLOROBENZENE
Violation type:	Monitoring, Regular	Violation start date:	010194
Violation end date:	033194	Violation period (months):	003
Violation awareness date:	Not Reported	Major violator:	Yes
Maximum contaminant level:	Not Reported	Number of required samples:	000
Number of samples taken:	000	Analysis method:	Not Reported
Analysis result:	Not Reported		

PWS currently has or had major violation(s) or enforcement:Yes

Violation ID:	9439358	Violation source ID:	003
PWS telephone:	Not Reported	Contaminant:	XYLENES, TOTAL
Violation type:	Monitoring, Regular	Violation start date:	010194
Violation end date:	033194	Violation period (months):	003
Violation awareness date:	Not Reported	Major violator:	Yes
Maximum contaminant level:	Not Reported	Number of required samples:	000
Number of samples taken:	000	Analysis method:	Not Reported
Analysis result:	Not Reported		

GEOCHECK® - PHYSICAL SETTING SOURCE MAP FINDINGS

PWS currently has or had major violation(s) or enforcement:Yes

Violation ID:	9336482	Violation source ID:	001
PWS telephone:	Not Reported	Contaminant:	NITRATE
Violation type:	Monitoring, Regular	Violation start date:	010193
Violation end date:	123193	Violation period (months):	012
Violation awareness date:	Not Reported	Major violator:	Yes
Maximum contaminant level:	Not Reported	Number of required samples:	Not Reported
Number of samples taken:	000	Analysis method:	Not Reported
Analysis result:	Not Reported		

PWS currently has or had major violation(s) or enforcement:Yes

Violation ID:	9336483	Violation source ID:	002
PWS telephone:	Not Reported	Contaminant:	NITRATE
Violation type:	Monitoring, Regular	Violation start date:	010193
Violation end date:	123193	Violation period (months):	012
Violation awareness date:	Not Reported	Major violator:	Yes
Maximum contaminant level:	Not Reported	Number of required samples:	Not Reported
Number of samples taken:	000	Analysis method:	Not Reported
Analysis result:	Not Reported		

PWS currently has or had major violation(s) or enforcement:Yes

Violation ID:	9336484	Violation source ID:	003
PWS telephone:	Not Reported	Contaminant:	NITRATE
Violation type:	Monitoring, Regular	Violation start date:	010193
Violation end date:	123193	Violation period (months):	012
Violation awareness date:	Not Reported	Major violator:	Yes
Maximum contaminant level:	Not Reported	Number of required samples:	Not Reported
Number of samples taken:	000	Analysis method:	Not Reported
Analysis result:	Not Reported		

PWS currently has or had major violation(s) or enforcement:Yes

Violation ID:	9336485	Violation source ID:	009
PWS telephone:	Not Reported	Contaminant:	NITRATE
Violation type:	Monitoring, Regular	Violation start date:	010193
Violation end date:	123193	Violation period (months):	012
Violation awareness date:	Not Reported	Major violator:	Yes
Maximum contaminant level:	Not Reported	Number of required samples:	Not Reported
Number of samples taken:	000	Analysis method:	Not Reported
Analysis result:	Not Reported		

PWS currently has or had major violation(s) or enforcement:Yes

Violation ID:	9336486	Violation source ID:	011
PWS telephone:	Not Reported	Contaminant:	NITRATE
Violation type:	Monitoring, Regular	Violation start date:	010193
Violation end date:	123193	Violation period (months):	012
Violation awareness date:	Not Reported	Major violator:	Yes
Maximum contaminant level:	Not Reported	Number of required samples:	Not Reported
Number of samples taken:	000	Analysis method:	Not Reported
Analysis result:	Not Reported		

PWS currently has or had major violation(s) or enforcement:Yes

Violation ID:	9430886	Violation source ID:	001
PWS telephone:	Not Reported	Contaminant:	BENZENE
Violation type:	Monitoring, Regular	Violation start date:	100193
Violation end date:	123193	Violation period (months):	003
Violation awareness date:	Not Reported	Major violator:	Yes

GEOCHECK® - PHYSICAL SETTING SOURCE MAP FINDINGS

Maximum contaminant level:	Not Reported	Number of required samples:	000
Number of samples taken:	000	Analysis method:	Not Reported
Analysis result:	Not Reported		

PWS currently has or had major violation(s) or enforcement:Yes

Violation ID:	9430887	Violation source ID:	001
PWS telephone:	Not Reported	Contaminant:	CARBON TETRACHLORIDE
Violation type:	Monitoring, Regular	Violation start date:	100193
Violation end date:	123193	Violation period (months):	003
Violation awareness date:	Not Reported	Major violator:	Yes
Maximum contaminant level:	Not Reported	Number of required samples:	000
Number of samples taken:	000	Analysis method:	Not Reported
Analysis result:	Not Reported		

PWS currently has or had major violation(s) or enforcement:Yes

Violation ID:	9430888	Violation source ID:	001
PWS telephone:	Not Reported	Contaminant:	P-DICHLOROBENZENE
Violation type:	Monitoring, Regular	Violation start date:	100193
Violation end date:	123193	Violation period (months):	003
Violation awareness date:	Not Reported	Major violator:	Yes
Maximum contaminant level:	Not Reported	Number of required samples:	000
Number of samples taken:	000	Analysis method:	Not Reported
Analysis result:	Not Reported		

PWS currently has or had major violation(s) or enforcement:Yes

Violation ID:	9430889	Violation source ID:	001
PWS telephone:	Not Reported	Contaminant:	1,2-DICHLOROETHANE
Violation type:	Monitoring, Regular	Violation start date:	100193
Violation end date:	123193	Violation period (months):	003
Violation awareness date:	Not Reported	Major violator:	Yes
Maximum contaminant level:	Not Reported	Number of required samples:	000
Number of samples taken:	000	Analysis method:	Not Reported
Analysis result:	Not Reported		

PWS currently has or had major violation(s) or enforcement:Yes

Violation ID:	9430890	Violation source ID:	001
PWS telephone:	Not Reported	Contaminant:	1,1-DICHLOROETHYLENE
Violation type:	Monitoring, Regular	Violation start date:	100193
Violation end date:	123193	Violation period (months):	003
Violation awareness date:	Not Reported	Major violator:	Yes
Maximum contaminant level:	Not Reported	Number of required samples:	000
Number of samples taken:	000	Analysis method:	Not Reported
Analysis result:	Not Reported		

PWS currently has or had major violation(s) or enforcement:Yes

Violation ID:	9430891	Violation source ID:	001
PWS telephone:	Not Reported	Contaminant:	1,1,1-TRICHLOROETHANE
Violation type:	Monitoring, Regular	Violation start date:	100193
Violation end date:	123193	Violation period (months):	003
Violation awareness date:	Not Reported	Major violator:	Yes
Maximum contaminant level:	Not Reported	Number of required samples:	000
Number of samples taken:	000	Analysis method:	Not Reported
Analysis result:	Not Reported		

PWS currently has or had major violation(s) or enforcement:Yes

Violation ID:	9430892	Violation source ID:	001
---------------	---------	----------------------	-----

GEOCHECK® - PHYSICAL SETTING SOURCE MAP FINDINGS

PWS telephone:	Not Reported	Contaminant:	TRICHLOROETHYLENE
Violation type:	Monitoring, Regular	Violation start date:	100193
Violation end date:	123193	Violation period (months):	003
Violation awareness date:	Not Reported	Major violator:	Yes
Maximum contaminant level:	Not Reported	Number of required samples:	000
Number of samples taken:	000	Analysis method:	Not Reported
Analysis result:	Not Reported		

PWS currently has or had major violation(s) or enforcement:Yes

Violation ID:	9430893	Violation source ID:	001
PWS telephone:	Not Reported	Contaminant:	VINYL CHLORIDE
Violation type:	Monitoring, Regular	Violation start date:	100193
Violation end date:	123193	Violation period (months):	003
Violation awareness date:	Not Reported	Major violator:	Yes
Maximum contaminant level:	Not Reported	Number of required samples:	000
Number of samples taken:	000	Analysis method:	Not Reported
Analysis result:	Not Reported		

PWS currently has or had major violation(s) or enforcement:Yes

Violation ID:	9430894	Violation source ID:	001
PWS telephone:	Not Reported	Contaminant:	METHYLENE CHLORIDE (DICHLOROMETHANE)
Violation type:	Monitoring, Regular	Violation start date:	100193
Violation end date:	123193	Violation period (months):	003
Violation awareness date:	Not Reported	Major violator:	Yes
Maximum contaminant level:	Not Reported	Number of required samples:	000
Number of samples taken:	000	Analysis method:	Not Reported
Analysis result:	Not Reported		

PWS currently has or had major violation(s) or enforcement:Yes

Violation ID:	9430895	Violation source ID:	001
PWS telephone:	Not Reported	Contaminant:	TRANS-1,2-DICHLOROETHYLENE
Violation type:	Monitoring, Regular	Violation start date:	100193
Violation end date:	123193	Violation period (months):	003
Violation awareness date:	Not Reported	Major violator:	Yes
Maximum contaminant level:	Not Reported	Number of required samples:	000
Number of samples taken:	000	Analysis method:	Not Reported
Analysis result:	Not Reported		

PWS currently has or had major violation(s) or enforcement:Yes

Violation ID:	9430896	Violation source ID:	001
PWS telephone:	Not Reported	Contaminant:	CIS-1,2-DICHLOROETHYLENE
Violation type:	Monitoring, Regular	Violation start date:	100193
Violation end date:	123193	Violation period (months):	003
Violation awareness date:	Not Reported	Major violator:	Yes
Maximum contaminant level:	Not Reported	Number of required samples:	000
Number of samples taken:	000	Analysis method:	Not Reported
Analysis result:	Not Reported		

PWS currently has or had major violation(s) or enforcement:Yes

Violation ID:	9430897	Violation source ID:	001
PWS telephone:	Not Reported	Contaminant:	1,2-DICHLOROPROPANE
Violation type:	Monitoring, Regular	Violation start date:	100193
Violation end date:	123193	Violation period (months):	003
Violation awareness date:	Not Reported	Major violator:	Yes
Maximum contaminant level:	Not Reported	Number of required samples:	000
Number of samples taken:	000	Analysis method:	Not Reported
Analysis result:	Not Reported		

GEOCHECK® - PHYSICAL SETTING SOURCE MAP FINDINGS

Analysis result: Not Reported

PWS currently has or had major violation(s) or enforcement:Yes

Violation ID:	9430898	Violation source ID:	001
PWS telephone:	Not Reported	Contaminant:	TOLUENE
Violation type:	Monitoring, Regular	Violation start date:	100193
Violation end date:	123193	Violation period (months):	003
Violation awareness date:	Not Reported	Major violator:	Yes
Maximum contaminant level:	Not Reported	Number of required samples:	000
Number of samples taken:	000	Analysis method:	Not Reported
Analysis result:	Not Reported		

PWS currently has or had major violation(s) or enforcement:Yes

Violation ID:	9430899	Violation source ID:	001
PWS telephone:	Not Reported	Contaminant:	1,1,2-TRICHLOROETHANE
Violation type:	Monitoring, Regular	Violation start date:	100193
Violation end date:	123193	Violation period (months):	003
Violation awareness date:	Not Reported	Major violator:	Yes
Maximum contaminant level:	Not Reported	Number of required samples:	000
Number of samples taken:	000	Analysis method:	Not Reported
Analysis result:	Not Reported		

PWS currently has or had major violation(s) or enforcement:Yes

Violation ID:	9430900	Violation source ID:	001
PWS telephone:	Not Reported	Contaminant:	TETRACHLOROETHYLENE
Violation type:	Monitoring, Regular	Violation start date:	100193
Violation end date:	123193	Violation period (months):	003
Violation awareness date:	Not Reported	Major violator:	Yes
Maximum contaminant level:	Not Reported	Number of required samples:	000
Number of samples taken:	000	Analysis method:	Not Reported
Analysis result:	Not Reported		

PWS currently has or had major violation(s) or enforcement:Yes

Violation ID:	9430901	Violation source ID:	001
PWS telephone:	Not Reported	Contaminant:	MONOCHLOROBENZENE (CHLOROBENZENE)
Violation type:	Monitoring, Regular	Violation start date:	100193
Violation end date:	123193	Violation period (months):	003
Violation awareness date:	Not Reported	Major violator:	Yes
Maximum contaminant level:	Not Reported	Number of required samples:	000
Number of samples taken:	000	Analysis method:	Not Reported
Analysis result:	Not Reported		

PWS currently has or had major violation(s) or enforcement:Yes

Violation ID:	9430902	Violation source ID:	001
PWS telephone:	Not Reported	Contaminant:	ETHYLBENZENE
Violation type:	Monitoring, Regular	Violation start date:	100193
Violation end date:	123193	Violation period (months):	003
Violation awareness date:	Not Reported	Major violator:	Yes
Maximum contaminant level:	Not Reported	Number of required samples:	000
Number of samples taken:	000	Analysis method:	Not Reported
Analysis result:	Not Reported		

PWS currently has or had major violation(s) or enforcement:Yes

Violation ID:	9430903	Violation source ID:	001
PWS telephone:	Not Reported	Contaminant:	STYRENE
Violation type:	Monitoring, Regular	Violation start date:	100193

GEOCHECK® - PHYSICAL SETTING SOURCE MAP FINDINGS

Violation end date:	123193	Violation period (months):	003
Violation awareness date:	Not Reported	Major violator:	Yes
Maximum contaminant level:	Not Reported	Number of required samples:	000
Number of samples taken:	000	Analysis method:	Not Reported
Analysis result:	Not Reported		

PWS currently has or had major violation(s) or enforcement:Yes

Violation ID:	9430904	Violation source ID:	001
PWS telephone:	Not Reported	Contaminant:	M-DICHLOROBENZENE
Violation type:	Monitoring, Regular	Violation start date:	100193
Violation end date:	123193	Violation period (months):	003
Violation awareness date:	Not Reported	Major violator:	Yes
Maximum contaminant level:	Not Reported	Number of required samples:	000
Number of samples taken:	000	Analysis method:	Not Reported
Analysis result:	Not Reported		

PWS currently has or had major violation(s) or enforcement:Yes

Violation ID:	9430905	Violation source ID:	001
PWS telephone:	Not Reported	Contaminant:	O-DICHLOROBENZENE
Violation type:	Monitoring, Regular	Violation start date:	100193
Violation end date:	123193	Violation period (months):	003
Violation awareness date:	Not Reported	Major violator:	Yes
Maximum contaminant level:	Not Reported	Number of required samples:	000
Number of samples taken:	000	Analysis method:	Not Reported
Analysis result:	Not Reported		

PWS currently has or had major violation(s) or enforcement:Yes

Violation ID:	9430906	Violation source ID:	001
PWS telephone:	Not Reported	Contaminant:	1,2,4-TRICHLOROBENZENE
Violation type:	Monitoring, Regular	Violation start date:	100193
Violation end date:	123193	Violation period (months):	003
Violation awareness date:	Not Reported	Major violator:	Yes
Maximum contaminant level:	Not Reported	Number of required samples:	000
Number of samples taken:	000	Analysis method:	Not Reported
Analysis result:	Not Reported		

PWS currently has or had major violation(s) or enforcement:Yes

Violation ID:	9430907	Violation source ID:	001
PWS telephone:	Not Reported	Contaminant:	XYLENES, TOTAL
Violation type:	Monitoring, Regular	Violation start date:	100193
Violation end date:	123193	Violation period (months):	003
Violation awareness date:	Not Reported	Major violator:	Yes
Maximum contaminant level:	Not Reported	Number of required samples:	000
Number of samples taken:	000	Analysis method:	Not Reported
Analysis result:	Not Reported		

PWS currently has or had major violation(s) or enforcement:Yes

Violation ID:	9430908	Violation source ID:	002
PWS telephone:	Not Reported	Contaminant:	BENZENE
Violation type:	Monitoring, Regular	Violation start date:	100193
Violation end date:	123193	Violation period (months):	003
Violation awareness date:	Not Reported	Major violator:	Yes
Maximum contaminant level:	Not Reported	Number of required samples:	000
Number of samples taken:	000	Analysis method:	Not Reported
Analysis result:	Not Reported		

PWS currently has or had major violation(s) or enforcement:Yes

GEOCHECK® - PHYSICAL SETTING SOURCE MAP FINDINGS

Violation ID:	9430909	Violation source ID:	002
PWS telephone:	Not Reported	Contaminant:	CARBON TETRACHLORIDE
Violation type:	Monitoring, Regular	Violation start date:	100193
Violation end date:	123193	Violation period (months):	003
Violation awareness date:	Not Reported	Major violator:	Yes
Maximum contaminant level:	Not Reported	Number of required samples:	000
Number of samples taken:	000	Analysis method:	Not Reported
Analysis result:	Not Reported		

PWS currently has or had major violation(s) or enforcement:Yes

Violation ID:	9430910	Violation source ID:	002
PWS telephone:	Not Reported	Contaminant:	P-DICHLOROBENZENE
Violation type:	Monitoring, Regular	Violation start date:	100193
Violation end date:	123193	Violation period (months):	003
Violation awareness date:	Not Reported	Major violator:	Yes
Maximum contaminant level:	Not Reported	Number of required samples:	000
Number of samples taken:	000	Analysis method:	Not Reported
Analysis result:	Not Reported		

PWS currently has or had major violation(s) or enforcement:Yes

Violation ID:	9430911	Violation source ID:	002
PWS telephone:	Not Reported	Contaminant:	1,2-DICHLOROETHANE
Violation type:	Monitoring, Regular	Violation start date:	100193
Violation end date:	123193	Violation period (months):	003
Violation awareness date:	Not Reported	Major violator:	Yes
Maximum contaminant level:	Not Reported	Number of required samples:	000
Number of samples taken:	000	Analysis method:	Not Reported
Analysis result:	Not Reported		

PWS currently has or had major violation(s) or enforcement:Yes

Violation ID:	9430912	Violation source ID:	002
PWS telephone:	Not Reported	Contaminant:	1,1-DICHLOROETHYLENE
Violation type:	Monitoring, Regular	Violation start date:	100193
Violation end date:	123193	Violation period (months):	003
Violation awareness date:	Not Reported	Major violator:	Yes
Maximum contaminant level:	Not Reported	Number of required samples:	000
Number of samples taken:	000	Analysis method:	Not Reported
Analysis result:	Not Reported		

PWS currently has or had major violation(s) or enforcement:Yes

Violation ID:	9430913	Violation source ID:	002
PWS telephone:	Not Reported	Contaminant:	1,1,1-TRICHLOROETHANE
Violation type:	Monitoring, Regular	Violation start date:	100193
Violation end date:	123193	Violation period (months):	003
Violation awareness date:	Not Reported	Major violator:	Yes
Maximum contaminant level:	Not Reported	Number of required samples:	000
Number of samples taken:	000	Analysis method:	Not Reported
Analysis result:	Not Reported		

PWS currently has or had major violation(s) or enforcement:Yes

Violation ID:	9430914	Violation source ID:	002
PWS telephone:	Not Reported	Contaminant:	TRICHLOROETHYLENE
Violation type:	Monitoring, Regular	Violation start date:	100193
Violation end date:	123193	Violation period (months):	003
Violation awareness date:	Not Reported	Major violator:	Yes
Maximum contaminant level:	Not Reported	Number of required samples:	000
Number of samples taken:	000	Analysis method:	Not Reported

GEOCHECK® - PHYSICAL SETTING SOURCE MAP FINDINGS

Analysis result: Not Reported

PWS currently has or had major violation(s) or enforcement:Yes

Violation ID:	9430915	Violation source ID:	002
PWS telephone:	Not Reported	Contaminant:	VINYL CHLORIDE
Violation type:	Monitoring, Regular	Violation start date:	100193
Violation end date:	123193	Violation period (months):	003
Violation awareness date:	Not Reported	Major violator:	Yes
Maximum contaminant level:	Not Reported	Number of required samples:	000
Number of samples taken:	000	Analysis method:	Not Reported
Analysis result:	Not Reported		

PWS currently has or had major violation(s) or enforcement:Yes

Violation ID:	9430916	Violation source ID:	002
PWS telephone:	Not Reported	Contaminant:	METHYLENE CHLORIDE (DICHLOROMETHANE)
Violation type:	Monitoring, Regular	Violation start date:	100193
Violation end date:	123193	Violation period (months):	003
Violation awareness date:	Not Reported	Major violator:	Yes
Maximum contaminant level:	Not Reported	Number of required samples:	000
Number of samples taken:	000	Analysis method:	Not Reported
Analysis result:	Not Reported		

PWS currently has or had major violation(s) or enforcement:Yes

Violation ID:	9430917	Violation source ID:	002
PWS telephone:	Not Reported	Contaminant:	TRANS-1,2-DICHLOROETHYLENE
Violation type:	Monitoring, Regular	Violation start date:	100193
Violation end date:	123193	Violation period (months):	003
Violation awareness date:	Not Reported	Major violator:	Yes
Maximum contaminant level:	Not Reported	Number of required samples:	000
Number of samples taken:	000	Analysis method:	Not Reported
Analysis result:	Not Reported		

PWS currently has or had major violation(s) or enforcement:Yes

Violation ID:	9430918	Violation source ID:	002
PWS telephone:	Not Reported	Contaminant:	CIS-1,2-DICHLOROETHYLENE
Violation type:	Monitoring, Regular	Violation start date:	100193
Violation end date:	123193	Violation period (months):	003
Violation awareness date:	Not Reported	Major violator:	Yes
Maximum contaminant level:	Not Reported	Number of required samples:	000
Number of samples taken:	000	Analysis method:	Not Reported
Analysis result:	Not Reported		

PWS currently has or had major violation(s) or enforcement:Yes

Violation ID:	9430919	Violation source ID:	002
PWS telephone:	Not Reported	Contaminant:	1,2-DICHLOROPROPANE
Violation type:	Monitoring, Regular	Violation start date:	100193
Violation end date:	123193	Violation period (months):	003
Violation awareness date:	Not Reported	Major violator:	Yes
Maximum contaminant level:	Not Reported	Number of required samples:	000
Number of samples taken:	000	Analysis method:	Not Reported
Analysis result:	Not Reported		

PWS currently has or had major violation(s) or enforcement:Yes

Violation ID:	9430920	Violation source ID:	002
PWS telephone:	Not Reported	Contaminant:	TOLUENE

GEOCHECK® - PHYSICAL SETTING SOURCE MAP FINDINGS

Violation type:	Monitoring, Regular	Violation start date:	100193
Violation end date:	123193	Violation period (months):	003
Violation awareness date:	Not Reported	Major violator:	Yes
Maximum contaminant level:	Not Reported	Number of required samples:	000
Number of samples taken:	000	Analysis method:	Not Reported
Analysis result:	Not Reported		

PWS currently has or had major violation(s) or enforcement:Yes

Violation ID:	9430921	Violation source ID:	002
PWS telephone:	Not Reported	Contaminant:	1,1,2-TRICHLOROETHANE
Violation type:	Monitoring, Regular	Violation start date:	100193
Violation end date:	123193	Violation period (months):	003
Violation awareness date:	Not Reported	Major violator:	Yes
Maximum contaminant level:	Not Reported	Number of required samples:	000
Number of samples taken:	000	Analysis method:	Not Reported
Analysis result:	Not Reported		

PWS currently has or had major violation(s) or enforcement:Yes

Violation ID:	9430922	Violation source ID:	002
PWS telephone:	Not Reported	Contaminant:	TETRACHLOROETHYLENE
Violation type:	Monitoring, Regular	Violation start date:	100193
Violation end date:	123193	Violation period (months):	003
Violation awareness date:	Not Reported	Major violator:	Yes
Maximum contaminant level:	Not Reported	Number of required samples:	000
Number of samples taken:	000	Analysis method:	Not Reported
Analysis result:	Not Reported		

PWS currently has or had major violation(s) or enforcement:Yes

Violation ID:	9430923	Violation source ID:	002
PWS telephone:	Not Reported	Contaminant:	MONOCHLOROBENZENE (CHLOROBENZENE)
Violation type:	Monitoring, Regular	Violation start date:	100193
Violation end date:	123193	Violation period (months):	003
Violation awareness date:	Not Reported	Major violator:	Yes
Maximum contaminant level:	Not Reported	Number of required samples:	000
Number of samples taken:	000	Analysis method:	Not Reported
Analysis result:	Not Reported		

PWS currently has or had major violation(s) or enforcement:Yes

Violation ID:	9430924	Violation source ID:	002
PWS telephone:	Not Reported	Contaminant:	ETHYLBENZENE
Violation type:	Monitoring, Regular	Violation start date:	100193
Violation end date:	123193	Violation period (months):	003
Violation awareness date:	Not Reported	Major violator:	Yes
Maximum contaminant level:	Not Reported	Number of required samples:	000
Number of samples taken:	000	Analysis method:	Not Reported
Analysis result:	Not Reported		

PWS currently has or had major violation(s) or enforcement:Yes

Violation ID:	9430925	Violation source ID:	002
PWS telephone:	Not Reported	Contaminant:	STYRENE
Violation type:	Monitoring, Regular	Violation start date:	100193
Violation end date:	123193	Violation period (months):	003
Violation awareness date:	Not Reported	Major violator:	Yes
Maximum contaminant level:	Not Reported	Number of required samples:	000
Number of samples taken:	000	Analysis method:	Not Reported
Analysis result:	Not Reported		

GEOCHECK® - PHYSICAL SETTING SOURCE MAP FINDINGS

PWS currently has or had major violation(s) or enforcement:Yes

Violation ID:	9430926	Violation source ID:	002
PWS telephone:	Not Reported	Contaminant:	M-DICHLOROBENZENE
Violation type:	Monitoring, Regular	Violation start date:	100193
Violation end date:	123193	Violation period (months):	003
Violation awareness date:	Not Reported	Major violator:	Yes
Maximum contaminant level:	Not Reported	Number of required samples:	000
Number of samples taken:	000	Analysis method:	Not Reported
Analysis result:	Not Reported		

PWS currently has or had major violation(s) or enforcement:Yes

Violation ID:	9430927	Violation source ID:	002
PWS telephone:	Not Reported	Contaminant:	O-DICHLOROBENZENE
Violation type:	Monitoring, Regular	Violation start date:	100193
Violation end date:	123193	Violation period (months):	003
Violation awareness date:	Not Reported	Major violator:	Yes
Maximum contaminant level:	Not Reported	Number of required samples:	000
Number of samples taken:	000	Analysis method:	Not Reported
Analysis result:	Not Reported		

PWS currently has or had major violation(s) or enforcement:Yes

Violation ID:	9430928	Violation source ID:	002
PWS telephone:	Not Reported	Contaminant:	1,2,4-TRICHLOROBENZENE
Violation type:	Monitoring, Regular	Violation start date:	100193
Violation end date:	123193	Violation period (months):	003
Violation awareness date:	Not Reported	Major violator:	Yes
Maximum contaminant level:	Not Reported	Number of required samples:	000
Number of samples taken:	000	Analysis method:	Not Reported
Analysis result:	Not Reported		

PWS currently has or had major violation(s) or enforcement:Yes

Violation ID:	9430929	Violation source ID:	002
PWS telephone:	Not Reported	Contaminant:	XYLENES, TOTAL
Violation type:	Monitoring, Regular	Violation start date:	100193
Violation end date:	123193	Violation period (months):	003
Violation awareness date:	Not Reported	Major violator:	Yes
Maximum contaminant level:	Not Reported	Number of required samples:	000
Number of samples taken:	000	Analysis method:	Not Reported
Analysis result:	Not Reported		

PWS currently has or had major violation(s) or enforcement:Yes

Violation ID:	9430930	Violation source ID:	003
PWS telephone:	Not Reported	Contaminant:	BENZENE
Violation type:	Monitoring, Regular	Violation start date:	100193
Violation end date:	123193	Violation period (months):	003
Violation awareness date:	Not Reported	Major violator:	Yes
Maximum contaminant level:	Not Reported	Number of required samples:	000
Number of samples taken:	000	Analysis method:	Not Reported
Analysis result:	Not Reported		

PWS currently has or had major violation(s) or enforcement:Yes

Violation ID:	9430931	Violation source ID:	003
PWS telephone:	Not Reported	Contaminant:	CARBON TETRACHLORIDE
Violation type:	Monitoring, Regular	Violation start date:	100193
Violation end date:	123193	Violation period (months):	003
Violation awareness date:	Not Reported	Major violator:	Yes

GEOCHECK® - PHYSICAL SETTING SOURCE MAP FINDINGS

Maximum contaminant level:	Not Reported	Number of required samples:	000
Number of samples taken:	000	Analysis method:	Not Reported
Analysis result:	Not Reported		

PWS currently has or had major violation(s) or enforcement:Yes

Violation ID:	9430932	Violation source ID:	003
PWS telephone:	Not Reported	Contaminant:	P-DICHLOROENZENE
Violation type:	Monitoring, Regular	Violation start date:	100193
Violation end date:	123193	Violation period (months):	003
Violation awareness date:	Not Reported	Major violator:	Yes
Maximum contaminant level:	Not Reported	Number of required samples:	000
Number of samples taken:	000	Analysis method:	Not Reported
Analysis result:	Not Reported		

PWS currently has or had major violation(s) or enforcement:Yes

Violation ID:	9430933	Violation source ID:	003
PWS telephone:	Not Reported	Contaminant:	1,2-DICHLOROETHANE
Violation type:	Monitoring, Regular	Violation start date:	100193
Violation end date:	123193	Violation period (months):	003
Violation awareness date:	Not Reported	Major violator:	Yes
Maximum contaminant level:	Not Reported	Number of required samples:	000
Number of samples taken:	000	Analysis method:	Not Reported
Analysis result:	Not Reported		

PWS currently has or had major violation(s) or enforcement:Yes

Violation ID:	9430934	Violation source ID:	003
PWS telephone:	Not Reported	Contaminant:	1,1-DICHLOROETHYLENE
Violation type:	Monitoring, Regular	Violation start date:	100193
Violation end date:	123193	Violation period (months):	003
Violation awareness date:	Not Reported	Major violator:	Yes
Maximum contaminant level:	Not Reported	Number of required samples:	000
Number of samples taken:	000	Analysis method:	Not Reported
Analysis result:	Not Reported		

PWS currently has or had major violation(s) or enforcement:Yes

Violation ID:	9430935	Violation source ID:	003
PWS telephone:	Not Reported	Contaminant:	1,1,1-TRICHLOROETHANE
Violation type:	Monitoring, Regular	Violation start date:	100193
Violation end date:	123193	Violation period (months):	003
Violation awareness date:	Not Reported	Major violator:	Yes
Maximum contaminant level:	Not Reported	Number of required samples:	000
Number of samples taken:	000	Analysis method:	Not Reported
Analysis result:	Not Reported		

PWS currently has or had major violation(s) or enforcement:Yes

Violation ID:	9430936	Violation source ID:	003
PWS telephone:	Not Reported	Contaminant:	TRICHLOROETHYLENE
Violation type:	Monitoring, Regular	Violation start date:	100193
Violation end date:	123193	Violation period (months):	003
Violation awareness date:	Not Reported	Major violator:	Yes
Maximum contaminant level:	Not Reported	Number of required samples:	000
Number of samples taken:	000	Analysis method:	Not Reported
Analysis result:	Not Reported		

PWS currently has or had major violation(s) or enforcement:Yes

Violation ID:	9430937	Violation source ID:	003
---------------	---------	----------------------	-----

GEOCHECK® - PHYSICAL SETTING SOURCE MAP FINDINGS

PWS telephone:	Not Reported	Contaminant:	VINYL CHLORIDE
Violation type:	Monitoring, Regular	Violation start date:	100193
Violation end date:	123193	Violation period (months):	003
Violation awareness date:	Not Reported	Major violator:	Yes
Maximum contaminant level:	Not Reported	Number of required samples:	000
Number of samples taken:	000	Analysis method:	Not Reported
Analysis result:	Not Reported		

PWS currently has or had major violation(s) or enforcement:Yes

Violation ID:	9430938	Violation source ID:	003
PWS telephone:	Not Reported		
Contaminant:	METHYLENE CHLORIDE (DICHLOROMETHANE)		
Violation type:	Monitoring, Regular	Violation start date:	100193
Violation end date:	123193	Violation period (months):	003
Violation awareness date:	Not Reported	Major violator:	Yes
Maximum contaminant level:	Not Reported	Number of required samples:	000
Number of samples taken:	000	Analysis method:	Not Reported
Analysis result:	Not Reported		

PWS currently has or had major violation(s) or enforcement:Yes

Violation ID:	9430939	Violation source ID:	003
PWS telephone:	Not Reported	Contaminant:	TRANS-1,2-DICHLOROETHYLENE
Violation type:	Monitoring, Regular	Violation start date:	100193
Violation end date:	123193	Violation period (months):	003
Violation awareness date:	Not Reported	Major violator:	Yes
Maximum contaminant level:	Not Reported	Number of required samples:	000
Number of samples taken:	000	Analysis method:	Not Reported
Analysis result:	Not Reported		

PWS currently has or had major violation(s) or enforcement:Yes

Violation ID:	9430940	Violation source ID:	003
PWS telephone:	Not Reported	Contaminant:	CIS-1,2-DICHLOROETHYLENE
Violation type:	Monitoring, Regular	Violation start date:	100193
Violation end date:	123193	Violation period (months):	003
Violation awareness date:	Not Reported	Major violator:	Yes
Maximum contaminant level:	Not Reported	Number of required samples:	000
Number of samples taken:	000	Analysis method:	Not Reported
Analysis result:	Not Reported		

PWS currently has or had major violation(s) or enforcement:Yes

Violation ID:	9430941	Violation source ID:	003
PWS telephone:	Not Reported	Contaminant:	1,2-DICHLOROPROPANE
Violation type:	Monitoring, Regular	Violation start date:	100193
Violation end date:	123193	Violation period (months):	003
Violation awareness date:	Not Reported	Major violator:	Yes
Maximum contaminant level:	Not Reported	Number of required samples:	000
Number of samples taken:	000	Analysis method:	Not Reported
Analysis result:	Not Reported		

PWS currently has or had major violation(s) or enforcement:Yes

Violation ID:	9430942	Violation source ID:	003
PWS telephone:	Not Reported	Contaminant:	TOLUENE
Violation type:	Monitoring, Regular	Violation start date:	100193
Violation end date:	123193	Violation period (months):	003
Violation awareness date:	Not Reported	Major violator:	Yes
Maximum contaminant level:	Not Reported	Number of required samples:	000
Number of samples taken:	000	Analysis method:	Not Reported

GEOCHECK® - PHYSICAL SETTING SOURCE MAP FINDINGS

Analysis result: Not Reported

PWS currently has or had major violation(s) or enforcement:Yes

Violation ID:	9430943	Violation source ID:	003
PWS telephone:	Not Reported	Contaminant:	1,1,2-TRICHLOROETHANE
Violation type:	Monitoring, Regular	Violation start date:	100193
Violation end date:	123193	Violation period (months):	003
Violation awareness date:	Not Reported	Major violator:	Yes
Maximum contaminant level:	Not Reported	Number of required samples:	000
Number of samples taken:	000	Analysis method:	Not Reported
Analysis result:	Not Reported		

PWS currently has or had major violation(s) or enforcement:Yes

Violation ID:	9430944	Violation source ID:	003
PWS telephone:	Not Reported	Contaminant:	TETRACHLOROETHYLENE
Violation type:	Monitoring, Regular	Violation start date:	100193
Violation end date:	123193	Violation period (months):	003
Violation awareness date:	Not Reported	Major violator:	Yes
Maximum contaminant level:	Not Reported	Number of required samples:	000
Number of samples taken:	000	Analysis method:	Not Reported
Analysis result:	Not Reported		

PWS currently has or had major violation(s) or enforcement:Yes

Violation ID:	9430945	Violation source ID:	003
PWS telephone:	Not Reported	Contaminant:	MONOCHLOROBENZENE (CHLOROBENZENE)
Violation type:	Monitoring, Regular	Violation start date:	100193
Violation end date:	123193	Violation period (months):	003
Violation awareness date:	Not Reported	Major violator:	Yes
Maximum contaminant level:	Not Reported	Number of required samples:	000
Number of samples taken:	000	Analysis method:	Not Reported
Analysis result:	Not Reported		

PWS currently has or had major violation(s) or enforcement:Yes

Violation ID:	9430946	Violation source ID:	003
PWS telephone:	Not Reported	Contaminant:	ETHYLBENZENE
Violation type:	Monitoring, Regular	Violation start date:	100193
Violation end date:	123193	Violation period (months):	003
Violation awareness date:	Not Reported	Major violator:	Yes
Maximum contaminant level:	Not Reported	Number of required samples:	000
Number of samples taken:	000	Analysis method:	Not Reported
Analysis result:	Not Reported		

PWS currently has or had major violation(s) or enforcement:Yes

Violation ID:	9430947	Violation source ID:	003
PWS telephone:	Not Reported	Contaminant:	STYRENE
Violation type:	Monitoring, Regular	Violation start date:	100193
Violation end date:	123193	Violation period (months):	003
Violation awareness date:	Not Reported	Major violator:	Yes
Maximum contaminant level:	Not Reported	Number of required samples:	000
Number of samples taken:	000	Analysis method:	Not Reported
Analysis result:	Not Reported		

PWS currently has or had major violation(s) or enforcement:Yes

Violation ID:	9430948	Violation source ID:	003
PWS telephone:	Not Reported	Contaminant:	M-DICHLOROBENZENE
Violation type:	Monitoring, Regular	Violation start date:	100193

GEOCHECK® - PHYSICAL SETTING SOURCE MAP FINDINGS

Violation end date:	123193	Violation period (months):	003
Violation awareness date:	Not Reported	Major violator:	Yes
Maximum contaminant level:	Not Reported	Number of required samples:	000
Number of samples taken:	000	Analysis method:	Not Reported
Analysis result:	Not Reported		

PWS currently has or had major violation(s) or enforcement:Yes

Violation ID:	9430949	Violation source ID:	003
PWS telephone:	Not Reported	Contaminant:	O-DICHLOROBENZENE
Violation type:	Monitoring, Regular	Violation start date:	100193
Violation end date:	123193	Violation period (months):	003
Violation awareness date:	Not Reported	Major violator:	Yes
Maximum contaminant level:	Not Reported	Number of required samples:	000
Number of samples taken:	000	Analysis method:	Not Reported
Analysis result:	Not Reported		

PWS currently has or had major violation(s) or enforcement:Yes

Violation ID:	9430950	Violation source ID:	003
PWS telephone:	Not Reported	Contaminant:	1,2,4-TRICHLOROBENZENE
Violation type:	Monitoring, Regular	Violation start date:	100193
Violation end date:	123193	Violation period (months):	003
Violation awareness date:	Not Reported	Major violator:	Yes
Maximum contaminant level:	Not Reported	Number of required samples:	000
Number of samples taken:	000	Analysis method:	Not Reported
Analysis result:	Not Reported		

PWS currently has or had major violation(s) or enforcement:Yes

Violation ID:	9430951	Violation source ID:	003
PWS telephone:	Not Reported	Contaminant:	XYLENES, TOTAL
Violation type:	Monitoring, Regular	Violation start date:	100193
Violation end date:	123193	Violation period (months):	003
Violation awareness date:	Not Reported	Major violator:	Yes
Maximum contaminant level:	Not Reported	Number of required samples:	000
Number of samples taken:	000	Analysis method:	Not Reported
Analysis result:	Not Reported		

PWS currently has or had major violation(s) or enforcement:Yes

Violation ID:	9223444	Violation source ID:	Not Reported
PWS telephone:	6097577000	Contaminant:	LEAD & COPPER RULE
Violation type:	Initial Water Quality Parameter WQP M&R	Violation end date:	123192
Violation start date:	070192	Violation awareness date:	Not Reported
Violation period (months):	006	Maximum contaminant level:	Not Reported
Major violator:	Not Reported	Number of samples taken:	Not Reported
Number of required samples:	Not Reported	Analysis result:	Not Reported
Analysis method:	Not Reported		

PWS currently has or had major violation(s) or enforcement:Yes

Violation ID:	9323760	Violation source ID:	Not Reported
PWS telephone:	6097577000	Contaminant:	TTHM
Violation type:	Monitoring, Regular	Violation start date:	010193
Violation end date:	033193	Violation period (months):	003
Violation awareness date:	Not Reported	Major violator:	Yes
Maximum contaminant level:	Not Reported	Number of required samples:	001
Number of samples taken:	000	Analysis method:	Not Reported
Analysis result:	Not Reported		

PWS currently has or had major violation(s) or enforcement:Yes

GEOCHECK® - PHYSICAL SETTING SOURCE MAP FINDINGS

Violation ID:	9446732	Violation source ID:	Not Reported
PWS telephone:	Not Reported	Contaminant:	TTHM
Violation type:	Monitoring, Regular	Violation start date:	040194
Violation end date:	063094	Violation period (months):	003
Violation awareness date:	Not Reported	Major violator:	Yes
Maximum contaminant level:	Not Reported	Number of required samples:	000
Number of samples taken:	000	Analysis method:	Not Reported
Analysis result:	Not Reported		

PWS currently has or had major violation(s) or enforcement:Yes

Violation ID:	9346733	Violation source ID:	003
PWS telephone:	Not Reported	Contaminant:	TRICHLOROETHYLENE
Violation type:	Max Contaminant Level, Single Sample		
Violation start date:	010193	Violation end date:	123193
Violation period (months):	012	Violation awareness date:	071294
Major violator:	Not Reported	Maximum contaminant level:	000000140000000
Number of required samples:	Not Reported	Number of samples taken:	Not Reported
Analysis method:	Not Reported	Analysis result:	000001800000000

Violation ID:	1000103	Orig Code:	F
Enforcemnt FY:	2004	Enforcement Action:	01/21/2004
Enforcement Detail:	Fed Compliance achieved	Enforcement Category:	Resolving

Violation ID:	1000103	Orig Code:	F
Enforcemnt FY:	2004	Enforcement Action:	01/09/2004
Enforcement Detail:	Fed FAO issued	Enforcement Category:	Formal

Violation ID:	1000203	Orig Code:	F
Enforcemnt FY:	2004	Enforcement Action:	01/09/2004
Enforcement Detail:	Fed FAO issued	Enforcement Category:	Formal

Violation ID:	1000203	Orig Code:	F
Enforcemnt FY:	2004	Enforcement Action:	01/21/2004
Enforcement Detail:	Fed Compliance achieved	Enforcement Category:	Resolving

Violation ID:	1000303	Orig Code:	F
Enforcemnt FY:	2004	Enforcement Action:	01/21/2004
Enforcement Detail:	Fed Compliance achieved	Enforcement Category:	Resolving

Violation ID:	1000303	Orig Code:	F
Enforcemnt FY:	2004	Enforcement Action:	01/09/2004
Enforcement Detail:	Fed FAO issued	Enforcement Category:	Formal

Violation ID:	1000403	Orig Code:	F
Enforcemnt FY:	2004	Enforcement Action:	01/09/2004
Enforcement Detail:	Fed FAO issued	Enforcement Category:	Formal

Violation ID:	1000403	Orig Code:	F
Enforcemnt FY:	2004	Enforcement Action:	01/21/2004
Enforcement Detail:	Fed Compliance achieved	Enforcement Category:	Resolving

Violation ID:	1000503	Orig Code:	F
Enforcemnt FY:	2004	Enforcement Action:	01/21/2004
Enforcement Detail:	Fed Compliance achieved	Enforcement Category:	Resolving

Violation ID:	1000503	Orig Code:	F
Enforcemnt FY:	2004	Enforcement Action:	01/09/2004
Enforcement Detail:	Fed FAO issued	Enforcement Category:	Formal

Violation ID:	1000603	Orig Code:	F
Enforcemnt FY:	2004	Enforcement Action:	01/21/2004

GEOCHECK® - PHYSICAL SETTING SOURCE MAP FINDINGS

Enforcement Detail:	Fed Compliance achieved	Enforcement Category:	Resolving
Violation ID:	1000603	Orig Code:	F
Enforcemnt FY:	2004	Enforcement Action:	01/09/2004
Enforcement Detail:	Fed FAO issued	Enforcement Category:	Formal
Violation ID:	1000703	Orig Code:	F
Enforcemnt FY:	2004	Enforcement Action:	01/09/2004
Enforcement Detail:	Fed FAO issued	Enforcement Category:	Formal
Violation ID:	1000703	Orig Code:	F
Enforcemnt FY:	2004	Enforcement Action:	01/21/2004
Enforcement Detail:	Fed Compliance achieved	Enforcement Category:	Resolving
Violation ID:	1000803	Orig Code:	F
Enforcemnt FY:	2004	Enforcement Action:	01/09/2004
Enforcement Detail:	Fed FAO issued	Enforcement Category:	Formal
Violation ID:	1000803	Orig Code:	F
Enforcemnt FY:	2004	Enforcement Action:	01/21/2004
Enforcement Detail:	Fed Compliance achieved	Enforcement Category:	Resolving
Violation ID:	1000903	Orig Code:	F
Enforcemnt FY:	2004	Enforcement Action:	01/21/2004
Enforcement Detail:	Fed Compliance achieved	Enforcement Category:	Resolving
Violation ID:	1000903	Orig Code:	F
Enforcemnt FY:	2004	Enforcement Action:	01/09/2004
Enforcement Detail:	Fed FAO issued	Enforcement Category:	Formal
Violation ID:	1001003	Orig Code:	F
Enforcemnt FY:	2004	Enforcement Action:	01/09/2004
Enforcement Detail:	Fed FAO issued	Enforcement Category:	Formal
Violation ID:	1001003	Orig Code:	F
Enforcemnt FY:	2004	Enforcement Action:	01/21/2004
Enforcement Detail:	Fed Compliance achieved	Enforcement Category:	Resolving
Violation ID:	1001103	Orig Code:	F
Enforcemnt FY:	2004	Enforcement Action:	01/21/2004
Enforcement Detail:	Fed Compliance achieved	Enforcement Category:	Resolving
Violation ID:	1001103	Orig Code:	F
Enforcemnt FY:	2004	Enforcement Action:	01/09/2004
Enforcement Detail:	Fed FAO issued	Enforcement Category:	Formal
Violation ID:	18806	Orig Code:	S
Enforcemnt FY:	2006	Enforcement Action:	07/05/2006
Enforcement Detail:	St Compliance achieved	Enforcement Category:	Resolving
Violation ID:	18906	Orig Code:	S
Enforcemnt FY:	2006	Enforcement Action:	03/15/2006
Enforcement Detail:	St AO (w/penalty) issued	Enforcement Category:	Formal
Violation ID:	18906	Orig Code:	S
Enforcemnt FY:	2006	Enforcement Action:	07/05/2006
Enforcement Detail:	St Compliance achieved	Enforcement Category:	Resolving
Violation ID:	18906	Orig Code:	S
Enforcemnt FY:	2006	Enforcement Action:	04/20/2006
Enforcement Detail:	St BCA signed	Enforcement Category:	Formal

GEOCHECK® - PHYSICAL SETTING SOURCE MAP FINDINGS

Violation ID:	18906	Orig Code:	S
Enforcemnt FY:	2006	Enforcement Action:	03/02/2006
Enforcement Detail:	St Formal NOV issued	Enforcement Category:	Informal
Violation ID:	19006	Orig Code:	S
Enforcemnt FY:	2006	Enforcement Action:	04/20/2006
Enforcement Detail:	St BCA signed	Enforcement Category:	Formal
Violation ID:	19006	Orig Code:	S
Enforcemnt FY:	2006	Enforcement Action:	03/15/2006
Enforcement Detail:	St AO (w/penalty) issued	Enforcement Category:	Formal
Violation ID:	19006	Orig Code:	S
Enforcemnt FY:	2006	Enforcement Action:	03/02/2006
Enforcement Detail:	St Formal NOV issued	Enforcement Category:	Informal
Violation ID:	19006	Orig Code:	S
Enforcemnt FY:	2006	Enforcement Action:	07/05/2006
Enforcement Detail:	St Compliance achieved	Enforcement Category:	Resolving
Violation ID:	21906	Orig Code:	S
Enforcemnt FY:	2006	Enforcement Action:	02/24/2006
Enforcement Detail:	St Compliance achieved	Enforcement Category:	Resolving
Violation ID:	21906	Orig Code:	S
Enforcemnt FY:	2006	Enforcement Action:	05/28/2006
Enforcement Detail:	St Compliance achieved	Enforcement Category:	Resolving
Violation ID:	21906	Orig Code:	S
Enforcemnt FY:	2006	Enforcement Action:	03/02/2006
Enforcement Detail:	St Formal NOV issued	Enforcement Category:	Informal
Violation ID:	21906	Orig Code:	S
Enforcemnt FY:	2006	Enforcement Action:	03/15/2006
Enforcement Detail:	St AO (w/penalty) issued	Enforcement Category:	Formal
Violation ID:	21906	Orig Code:	S
Enforcemnt FY:	2006	Enforcement Action:	04/20/2006
Enforcement Detail:	St BCA signed	Enforcement Category:	Formal
Violation ID:	22006	Orig Code:	S
Enforcemnt FY:	2006	Enforcement Action:	03/02/2006
Enforcement Detail:	St Formal NOV issued	Enforcement Category:	Informal
Violation ID:	22006	Orig Code:	S
Enforcemnt FY:	2006	Enforcement Action:	04/20/2006
Enforcement Detail:	St BCA signed	Enforcement Category:	Formal
Violation ID:	22006	Orig Code:	S
Enforcemnt FY:	2006	Enforcement Action:	02/24/2006
Enforcement Detail:	St Compliance achieved	Enforcement Category:	Resolving
Violation ID:	22006	Orig Code:	S
Enforcemnt FY:	2006	Enforcement Action:	03/15/2006
Enforcement Detail:	St AO (w/penalty) issued	Enforcement Category:	Formal
Violation ID:	22006	Orig Code:	S
Enforcemnt FY:	2006	Enforcement Action:	05/28/2006
Enforcement Detail:	St Compliance achieved	Enforcement Category:	Resolving
Violation ID:	3100	Orig Code:	S
Enforcemnt FY:	2000	Enforcement Action:	03/30/2000

GEOCHECK® - PHYSICAL SETTING SOURCE MAP FINDINGS

Enforcement Detail:	St Compliance achieved	Enforcement Category:	Resolving
Violation ID:	3303	Orig Code:	S
Enforcemnt FY:	2003	Enforcement Action:	03/06/2003
Enforcement Detail:	St Compliance achieved	Enforcement Category:	Resolving
Violation ID:	3403	Orig Code:	S
Enforcemnt FY:	2003	Enforcement Action:	03/06/2003
Enforcement Detail:	St Compliance achieved	Enforcement Category:	Resolving
Violation ID:	3604	Orig Code:	S
Enforcemnt FY:	2004	Enforcement Action:	02/03/2004
Enforcement Detail:	St Formal NOV issued	Enforcement Category:	Informal
Violation ID:	3604	Orig Code:	S
Enforcemnt FY:	2004	Enforcement Action:	02/24/2004
Enforcement Detail:	St Compliance achieved	Enforcement Category:	Resolving
Violation ID:	50190	Orig Code:	S
Enforcemnt FY:	2012	Enforcement Action:	07/30/2012
Enforcement Detail:	St Formal NOV issued	Enforcement Category:	Informal
Violation ID:	50190	Orig Code:	S
Enforcemnt FY:	2012	Enforcement Action:	07/30/2012
Enforcement Detail:	St Public Notif requested	Enforcement Category:	Informal
Violation ID:	50190	Orig Code:	S
Enforcemnt FY:	2012	Enforcement Action:	08/22/2012
Enforcement Detail:	St Compliance achieved	Enforcement Category:	Resolving
Violation ID:	50192	Orig Code:	S
Enforcemnt FY:	2012	Enforcement Action:	09/17/2012
Enforcement Detail:	St Compliance achieved	Enforcement Category:	Resolving
Violation ID:	50192	Orig Code:	S
Enforcemnt FY:	2012	Enforcement Action:	09/04/2012
Enforcement Detail:	St Formal NOV issued	Enforcement Category:	Informal
Violation ID:	50210	Orig Code:	S
Enforcemnt FY:	2014	Enforcement Action:	10/29/2013
Enforcement Detail:	St Public Notif requested	Enforcement Category:	Informal
Violation ID:	50210	Orig Code:	S
Enforcemnt FY:	2014	Enforcement Action:	11/26/2013
Enforcement Detail:	St Public Notif received	Enforcement Category:	Informal
Violation ID:	50210	Orig Code:	S
Enforcemnt FY:	2014	Enforcement Action:	10/29/2013
Enforcement Detail:	St Formal NOV issued	Enforcement Category:	Informal
Violation ID:	Not Reported	Orig Code:	S
Enforcemnt FY:	2012	Enforcement Action:	09/04/2012
Enforcement Detail:	St Public Notif requested	Enforcement Category:	Not Reported
Violation ID:	Not Reported	Orig Code:	S
Enforcemnt FY:	2012	Enforcement Action:	09/04/2012
Enforcement Detail:	St Formal NOV issued	Enforcement Category:	Not Reported
Violation ID:	Not Reported	Orig Code:	S
Enforcemnt FY:	2012	Enforcement Action:	09/21/2012
Enforcement Detail:	St Compliance achieved	Enforcement Category:	Not Reported

GEOCHECK® - PHYSICAL SETTING SOURCE MAP FINDINGS

Violation ID:	Not Reported	Orig Code:	S
Enforcement FY:	2005	Enforcement Action:	06/22/2005
Enforcement Detail:	St Formal NOV issued	Enforcement Category:	Not Reported
Violation ID:	Not Reported	Orig Code:	S
Enforcement FY:	2012	Enforcement Action:	09/14/2012
Enforcement Detail:	St Public Notif received	Enforcement Category:	Not Reported
PWS name:	CAMDEN CITY WATER DEPARTMENT		
Population served:	50000	PWS type code:	C
Violation ID:	1000103	Contaminant:	2,4-DINITROTOLUENE
Violation type:	3	Compliance start date:	1/1/2001 0:00:00
Compliance end date:	12/31/2003 0:00:00	Enforcement date:	1/21/2004 0:00:00
Enforcement action:	Fed Compliance Achieved	Violation measurement:	0
PWS name:	CAMDEN CITY WATER DEPARTMENT		
Population served:	50000	PWS type code:	C
Violation ID:	1000103	Contaminant:	2,4-DINITROTOLUENE
Violation type:	3	Compliance start date:	1/1/2001 0:00:00
Compliance end date:	12/31/2003 0:00:00	Enforcement date:	1/21/2004 0:00:00
Enforcement action:	Fed FAO Issued	Violation measurement:	0
PWS name:	CAMDEN CITY WATER DEPARTMENT		
Population served:	50000	PWS type code:	C
Violation ID:	1000203	Contaminant:	2,6-DINITROTOLUENE
Violation type:	3	Compliance start date:	1/1/2001 0:00:00
Compliance end date:	12/31/2003 0:00:00	Enforcement date:	1/21/2004 0:00:00
Enforcement action:	Fed Compliance Achieved	Violation measurement:	0
PWS name:	CAMDEN CITY WATER DEPARTMENT		
Population served:	50000	PWS type code:	C
Violation ID:	1000203	Contaminant:	2,6-DINITROTOLUENE
Violation type:	3	Compliance start date:	1/1/2001 0:00:00
Compliance end date:	12/31/2003 0:00:00	Enforcement date:	1/9/2004 0:00:00
Enforcement action:	Fed FAO Issued	Violation measurement:	0
PWS name:	CAMDEN CITY WATER DEPARTMENT		
Population served:	50000	PWS type code:	C
Violation ID:	1000303	Contaminant:	2027
Violation type:	3	Compliance start date:	1/1/2001 0:00:00
Compliance end date:	12/31/2003 0:00:00	Enforcement date:	1/21/2004 0:00:00
Enforcement action:	Fed Compliance Achieved	Violation measurement:	0
PWS name:	CAMDEN CITY WATER DEPARTMENT		
Population served:	50000	PWS type code:	C
Violation ID:	1000303	Contaminant:	2027
Violation type:	3	Compliance start date:	1/1/2001 0:00:00
Compliance end date:	12/31/2003 0:00:00	Enforcement date:	1/9/2004 0:00:00
Enforcement action:	Fed FAO Issued	Violation measurement:	0
PWS name:	CAMDEN CITY WATER DEPARTMENT		
Population served:	50000	PWS type code:	C
Violation ID:	1000403	Contaminant:	2108
Violation type:	3	Compliance start date:	1/1/2001 0:00:00
Compliance end date:	12/31/2003 0:00:00	Enforcement date:	1/21/2004 0:00:00
Enforcement action:	Fed Compliance Achieved	Violation measurement:	0
PWS name:	CAMDEN CITY WATER DEPARTMENT		
Population served:	50000	PWS type code:	C
Violation ID:	1000403	Contaminant:	2108
Violation type:	3	Compliance start date:	1/1/2001 0:00:00
Compliance end date:	12/31/2003 0:00:00	Enforcement date:	1/9/2004 0:00:00

GEOCHECK® - PHYSICAL SETTING SOURCE MAP FINDINGS

Enforcement action:	Fed FAO Issued	Violation measurement:	0
PWS name:	CAMDEN CITY WATER DEPARTMENT		
Population served:	50000	PWS type code:	C
Violation ID:	1000503	Contaminant:	2009
Violation type:	3	Compliance start date:	1/1/2001 0:00:00
Compliance end date:	12/31/2003 0:00:00	Enforcement date:	1/21/2004 0:00:00
Enforcement action:	Fed Compliance Achieved	Violation measurement:	0
PWS name:	CAMDEN CITY WATER DEPARTMENT		
Population served:	50000	PWS type code:	C
Violation ID:	1000503	Contaminant:	2009
Violation type:	3	Compliance start date:	1/1/2001 0:00:00
Compliance end date:	12/31/2003 0:00:00	Enforcement date:	1/21/2004 0:00:00
Enforcement action:	Fed FAO Issued	Violation measurement:	0
PWS name:	CAMDEN CITY WATER DEPARTMENT		
Population served:	50000	PWS type code:	C
Violation ID:	1000603	Contaminant:	EPTC (EPTAM)
Violation type:	3	Compliance start date:	1/1/2001 0:00:00
Compliance end date:	12/31/2003 0:00:00	Enforcement date:	1/21/2004 0:00:00
Enforcement action:	Fed Compliance Achieved	Violation measurement:	0
PWS name:	CAMDEN CITY WATER DEPARTMENT		
Population served:	50000	PWS type code:	C
Violation ID:	1000603	Contaminant:	EPTC (EPTAM)
Violation type:	3	Compliance start date:	1/1/2001 0:00:00
Compliance end date:	12/31/2003 0:00:00	Enforcement date:	1/9/2004 0:00:00
Enforcement action:	Fed FAO Issued	Violation measurement:	0
PWS name:	CAMDEN CITY WATER DEPARTMENT		
Population served:	50000	PWS type code:	C
Violation ID:	1000703	Contaminant:	METHYL-TERT-BUTYL-ETHER
Violation type:	3	Compliance start date:	1/1/2001 0:00:00
Compliance end date:	12/31/2003 0:00:00	Enforcement date:	1/21/2004 0:00:00
Enforcement action:	Fed Compliance Achieved	Violation measurement:	0
PWS name:	CAMDEN CITY WATER DEPARTMENT		
Population served:	50000	PWS type code:	C
Violation ID:	1000703	Contaminant:	METHYL-TERT-BUTYL-ETHER
Violation type:	3	Compliance start date:	1/1/2001 0:00:00
Compliance end date:	12/31/2003 0:00:00	Enforcement date:	1/9/2004 0:00:00
Enforcement action:	Fed FAO Issued	Violation measurement:	0
PWS name:	CAMDEN CITY WATER DEPARTMENT		
Population served:	50000	PWS type code:	C
Violation ID:	1000803	Contaminant:	2626
Violation type:	3	Compliance start date:	1/1/2001 0:00:00
Compliance end date:	12/31/2003 0:00:00	Enforcement date:	1/21/2004 0:00:00
Enforcement action:	Fed Compliance Achieved	Violation measurement:	0
PWS name:	CAMDEN CITY WATER DEPARTMENT		
Population served:	50000	PWS type code:	C
Violation ID:	1000803	Contaminant:	2626
Violation type:	3	Compliance start date:	1/1/2001 0:00:00
Compliance end date:	12/31/2003 0:00:00	Enforcement date:	1/9/2004 0:00:00
Enforcement action:	Fed FAO Issued	Violation measurement:	0
PWS name:	CAMDEN CITY WATER DEPARTMENT		
Population served:	50000	PWS type code:	C
Violation ID:	1000903	Contaminant:	NITROBENZENE
Violation type:	3	Compliance start date:	1/1/2001 0:00:00

GEOCHECK® - PHYSICAL SETTING SOURCE MAP FINDINGS

Compliance end date:	12/31/2003 0:00:00	Enforcement date:	1/21/2004 0:00:00
Enforcement action:	Fed Compliance Achieved	Violation measurement:	0
PWS name:	CAMDEN CITY WATER DEPARTMENT		
Population served:	50000	PWS type code:	C
Violation ID:	1000903	Contaminant:	NITROBENZENE
Violation type:	3	Compliance start date:	1/1/2001 0:00:00
Compliance end date:	12/31/2003 0:00:00	Enforcement date:	1/9/2004 0:00:00
Enforcement action:	Fed FAO Issued	Violation measurement:	0
PWS name:	CAMDEN CITY WATER DEPARTMENT		
Population served:	50000	PWS type code:	C
Violation ID:	1001003	Contaminant:	1039
Violation type:	3	Compliance start date:	1/1/2001 0:00:00
Compliance end date:	12/31/2003 0:00:00	Enforcement date:	1/21/2004 0:00:00
Enforcement action:	Fed Compliance Achieved	Violation measurement:	0
PWS name:	CAMDEN CITY WATER DEPARTMENT		
Population served:	50000	PWS type code:	C
Violation ID:	1001003	Contaminant:	1039
Violation type:	3	Compliance start date:	1/1/2001 0:00:00
Compliance end date:	12/31/2003 0:00:00	Enforcement date:	1/9/2004 0:00:00
Enforcement action:	Fed FAO Issued	Violation measurement:	0
PWS name:	CAMDEN CITY WATER DEPARTMENT		
Population served:	50000	PWS type code:	C
Violation ID:	1001103	Contaminant:	2272
Violation type:	3	Compliance start date:	1/1/2001 0:00:00
Compliance end date:	12/31/2003 0:00:00	Enforcement date:	1/21/2004 0:00:00
Enforcement action:	Fed Compliance Achieved	Violation measurement:	0
PWS name:	CAMDEN CITY WATER DEPARTMENT		
Population served:	50000	PWS type code:	C
Violation ID:	1001103	Contaminant:	2272
Violation type:	3	Compliance start date:	1/1/2001 0:00:00
Compliance end date:	12/31/2003 0:00:00	Enforcement date:	1/9/2004 0:00:00
Enforcement action:	Fed FAO Issued	Violation measurement:	0
PWS name:	CAMDEN CITY WATER DEPARTMENT		
Population served:	50000	PWS type code:	C
Violation ID:	15905	Contaminant:	ARSENIC
Violation type:	3	Compliance start date:	1/1/2002 0:00:00
Compliance end date:	12/31/2004 0:00:00	Enforcement date:	10/7/2005 0:00:00
Enforcement action:	State Admin Penalty Assessed		
Violation measurement:	Not Reported		
PWS name:	CAMDEN CITY WATER DEPARTMENT		
Population served:	50000	PWS type code:	C
Violation ID:	15905	Contaminant:	ARSENIC
Violation type:	3	Compliance start date:	1/1/2002 0:00:00
Compliance end date:	12/31/2004 0:00:00	Enforcement date:	7/19/2006 0:00:00
Enforcement action:	State Formal NOV Issued	Violation measurement:	Not Reported
PWS name:	CAMDEN CITY WATER DEPARTMENT		
Population served:	50000	PWS type code:	C
Violation ID:	16005	Contaminant:	BARIUM
Violation type:	3	Compliance start date:	1/1/2002 0:00:00
Compliance end date:	12/31/2004 0:00:00	Enforcement date:	10/7/2005 0:00:00
Enforcement action:	State Admin Penalty Assessed		
Violation measurement:	Not Reported		
PWS name:	CAMDEN CITY WATER DEPARTMENT		

GEOCHECK® - PHYSICAL SETTING SOURCE MAP FINDINGS

Population served:	50000	PWS type code:	C
Violation ID:	16005	Contaminant:	BARIUM
Violation type:	3	Compliance start date:	1/1/2002 0:00:00
Compliance end date:	12/31/2004 0:00:00	Enforcement date:	7/19/2006 0:00:00
Enforcement action:	State Formal NOV Issued	Violation measurement:	Not Reported

PWS name:	CAMDEN CITY WATER DEPARTMENT		
Population served:	50000	PWS type code:	C
Violation ID:	16105	Contaminant:	CADMIUM
Violation type:	3	Compliance start date:	1/1/2002 0:00:00
Compliance end date:	12/31/2004 0:00:00	Enforcement date:	10/7/2005 0:00:00
Enforcement action:	State Admin Penalty Assessed		
Violation measurement:	Not Reported		

PWS name:	CAMDEN CITY WATER DEPARTMENT		
Population served:	50000	PWS type code:	C
Violation ID:	16105	Contaminant:	CADMIUM
Violation type:	3	Compliance start date:	1/1/2002 0:00:00
Compliance end date:	12/31/2004 0:00:00	Enforcement date:	7/19/2006 0:00:00
Enforcement action:	State Formal NOV Issued	Violation measurement:	Not Reported

PWS name:	CAMDEN CITY WATER DEPARTMENT		
Population served:	50000	PWS type code:	C
Violation ID:	16205	Contaminant:	CHROMIUM
Violation type:	3	Compliance start date:	1/1/2002 0:00:00
Compliance end date:	12/31/2004 0:00:00	Enforcement date:	10/7/2005 0:00:00
Enforcement action:	State Admin Penalty Assessed		
Violation measurement:	Not Reported		

PWS name:	CAMDEN CITY WATER DEPARTMENT		
Population served:	50000	PWS type code:	C
Violation ID:	16205	Contaminant:	CHROMIUM
Violation type:	3	Compliance start date:	1/1/2002 0:00:00
Compliance end date:	12/31/2004 0:00:00	Enforcement date:	7/19/2006 0:00:00
Enforcement action:	State Formal NOV Issued	Violation measurement:	Not Reported

PWS name:	CAMDEN CITY WATER DEPARTMENT		
Population served:	50000	PWS type code:	C
Violation ID:	16305	Contaminant:	CYANIDE
Violation type:	3	Compliance start date:	1/1/2002 0:00:00
Compliance end date:	12/31/2004 0:00:00	Enforcement date:	10/7/2005 0:00:00
Enforcement action:	State Admin Penalty Assessed		
Violation measurement:	Not Reported		

PWS name:	CAMDEN CITY WATER DEPARTMENT		
Population served:	50000	PWS type code:	C
Violation ID:	16305	Contaminant:	CYANIDE
Violation type:	3	Compliance start date:	1/1/2002 0:00:00
Compliance end date:	12/31/2004 0:00:00	Enforcement date:	7/19/2006 0:00:00
Enforcement action:	State Formal NOV Issued	Violation measurement:	Not Reported

PWS name:	CAMDEN CITY WATER DEPARTMENT		
Population served:	50000	PWS type code:	C
Violation ID:	16405	Contaminant:	FLUORIDE
Violation type:	3	Compliance start date:	1/1/2002 0:00:00
Compliance end date:	12/31/2004 0:00:00	Enforcement date:	10/7/2005 0:00:00
Enforcement action:	State Admin Penalty Assessed		
Violation measurement:	Not Reported		

PWS name:	CAMDEN CITY WATER DEPARTMENT		
Population served:	50000	PWS type code:	C
Violation ID:	16405	Contaminant:	FLUORIDE

GEOCHECK® - PHYSICAL SETTING SOURCE MAP FINDINGS

Violation type:	3	Compliance start date:	1/1/2002 0:00:00
Compliance end date:	12/31/2004 0:00:00	Enforcement date:	7/19/2006 0:00:00
Enforcement action:	State Formal NOV Issued	Violation measurement:	Not Reported

PWS name:	CAMDEN CITY WATER DEPARTMENT		
Population served:	50000	PWS type code:	C
Violation ID:	16505	Contaminant:	MERCURY
Violation type:	3	Compliance start date:	1/1/2002 0:00:00
Compliance end date:	12/31/2004 0:00:00	Enforcement date:	10/7/2005 0:00:00
Enforcement action:	State Admin Penalty Assessed		
Violation measurement:	Not Reported		

PWS name:	CAMDEN CITY WATER DEPARTMENT		
Population served:	50000	PWS type code:	C
Violation ID:	16505	Contaminant:	MERCURY
Violation type:	3	Compliance start date:	1/1/2002 0:00:00
Compliance end date:	12/31/2004 0:00:00	Enforcement date:	7/19/2006 0:00:00
Enforcement action:	State Formal NOV Issued	Violation measurement:	Not Reported

PWS name:	CAMDEN CITY WATER DEPARTMENT		
Population served:	50000	PWS type code:	C
Violation ID:	16605	Contaminant:	NICKEL
Violation type:	3	Compliance start date:	1/1/2002 0:00:00
Compliance end date:	12/31/2004 0:00:00	Enforcement date:	10/7/2005 0:00:00
Enforcement action:	State Admin Penalty Assessed		
Violation measurement:	Not Reported		

PWS name:	CAMDEN CITY WATER DEPARTMENT		
Population served:	50000	PWS type code:	C
Violation ID:	16605	Contaminant:	NICKEL
Violation type:	3	Compliance start date:	1/1/2002 0:00:00
Compliance end date:	12/31/2004 0:00:00	Enforcement date:	7/19/2006 0:00:00
Enforcement action:	State Formal NOV Issued	Violation measurement:	Not Reported

PWS name:	CAMDEN CITY WATER DEPARTMENT		
Population served:	50000	PWS type code:	C
Violation ID:	16705	Contaminant:	SODIUM
Violation type:	3	Compliance start date:	1/1/2002 0:00:00
Compliance end date:	12/31/2004 0:00:00	Enforcement date:	10/7/2005 0:00:00
Enforcement action:	State Admin Penalty Assessed		
Violation measurement:	Not Reported		

PWS name:	CAMDEN CITY WATER DEPARTMENT		
Population served:	50000	PWS type code:	C
Violation ID:	16705	Contaminant:	SODIUM
Violation type:	3	Compliance start date:	1/1/2002 0:00:00
Compliance end date:	12/31/2004 0:00:00	Enforcement date:	7/19/2006 0:00:00
Enforcement action:	State Formal NOV Issued	Violation measurement:	Not Reported

PWS name:	CAMDEN CITY WATER DEPARTMENT		
Population served:	50000	PWS type code:	C
Violation ID:	16805	Contaminant:	ANTIMONY, TOTAL
Violation type:	3	Compliance start date:	1/1/2002 0:00:00
Compliance end date:	12/31/2004 0:00:00	Enforcement date:	10/7/2005 0:00:00
Enforcement action:	State Admin Penalty Assessed		
Violation measurement:	Not Reported		

PWS name:	CAMDEN CITY WATER DEPARTMENT		
Population served:	50000	PWS type code:	C
Violation ID:	16805	Contaminant:	ANTIMONY, TOTAL
Violation type:	3	Compliance start date:	1/1/2002 0:00:00
Compliance end date:	12/31/2004 0:00:00	Enforcement date:	7/19/2006 0:00:00

GEOCHECK® - PHYSICAL SETTING SOURCE MAP FINDINGS

Enforcement action:	State Formal NOV Issued	Violation measurement:	Not Reported
PWS name:	CAMDEN CITY WATER DEPARTMENT		
Population served:	50000	PWS type code:	C
Violation ID:	16905	Contaminant:	BERYLLIUM, TOTAL
Violation type:	3	Compliance start date:	1/1/2002 0:00:00
Compliance end date:	12/31/2004 0:00:00	Enforcement date:	10/7/2005 0:00:00
Enforcement action:	State Admin Penalty Assessed		
Violation measurement:	Not Reported		
PWS name:	CAMDEN CITY WATER DEPARTMENT		
Population served:	50000	PWS type code:	C
Violation ID:	16905	Contaminant:	BERYLLIUM, TOTAL
Violation type:	3	Compliance start date:	1/1/2002 0:00:00
Compliance end date:	12/31/2004 0:00:00	Enforcement date:	7/19/2006 0:00:00
Enforcement action:	State Formal NOV Issued	Violation measurement:	Not Reported
PWS name:	CAMDEN CITY WATER DEPARTMENT		
Population served:	50000	PWS type code:	C
Violation ID:	17005	Contaminant:	THALLIUM, TOTAL
Violation type:	3	Compliance start date:	1/1/2002 0:00:00
Compliance end date:	12/31/2004 0:00:00	Enforcement date:	10/7/2005 0:00:00
Enforcement action:	State Admin Penalty Assessed		
Violation measurement:	Not Reported		
PWS name:	CAMDEN CITY WATER DEPARTMENT		
Population served:	50000	PWS type code:	C
Violation ID:	17005	Contaminant:	THALLIUM, TOTAL
Violation type:	3	Compliance start date:	1/1/2002 0:00:00
Compliance end date:	12/31/2004 0:00:00	Enforcement date:	7/19/2006 0:00:00
Enforcement action:	State Formal NOV Issued	Violation measurement:	Not Reported
PWS name:	CAMDEN CITY WATER DEPARTMENT		
Population served:	50000	PWS type code:	C
Violation ID:	17105	Contaminant:	SELENIUM
Violation type:	3	Compliance start date:	1/1/2002 0:00:00
Compliance end date:	12/31/2004 0:00:00	Enforcement date:	10/7/2005 0:00:00
Enforcement action:	State Admin Penalty Assessed		
Violation measurement:	Not Reported		
PWS name:	CAMDEN CITY WATER DEPARTMENT		
Population served:	50000	PWS type code:	C
Violation ID:	17105	Contaminant:	SELENIUM
Violation type:	3	Compliance start date:	1/1/2002 0:00:00
Compliance end date:	12/31/2004 0:00:00	Enforcement date:	7/19/2006 0:00:00
Enforcement action:	State Formal NOV Issued	Violation measurement:	Not Reported
PWS name:	CAMDEN CITY WATER DEPARTMENT		
Population served:	50000	PWS type code:	C
Violation ID:	18806	Contaminant:	TRICHLOROETHYLENE
Violation type:	2	Compliance start date:	4/1/2006 0:00:00
Compliance end date:	6/30/2006 0:00:00	Enforcement date:	7/5/2006 0:00:00
Enforcement action:	State Compliance Achieved	Violation measurement:	2
PWS name:	CAMDEN CITY WATER DEPARTMENT		
Population served:	50000	PWS type code:	C
Violation ID:	18906	Contaminant:	TRICHLOROETHYLENE
Violation type:	2	Compliance start date:	1/1/2006 0:00:00
Compliance end date:	3/31/2006 0:00:00	Enforcement date:	3/15/2006 0:00:00
Enforcement action:	State AO (w/penalty) Issued		
Violation measurement:	2		

GEOCHECK® - PHYSICAL SETTING SOURCE MAP FINDINGS

PWS name:	CAMDEN CITY WATER DEPARTMENT		
Population served:	50000	PWS type code:	C
Violation ID:	18906	Contaminant:	TRICHLOROETHYLENE
Violation type:	2	Compliance start date:	1/1/2006 0:00:00
Compliance end date:	3/31/2006 0:00:00	Enforcement date:	3/2/2006 0:00:00
Enforcement action:	State Formal NOV Issued	Violation measurement:	2
PWS name:	CAMDEN CITY WATER DEPARTMENT		
Population served:	50000	PWS type code:	C
Violation ID:	18906	Contaminant:	TRICHLOROETHYLENE
Violation type:	2	Compliance start date:	1/1/2006 0:00:00
Compliance end date:	3/31/2006 0:00:00	Enforcement date:	4/20/2006 0:00:00
Enforcement action:	State BCA Signed	Violation measurement:	2
PWS name:	CAMDEN CITY WATER DEPARTMENT		
Population served:	50000	PWS type code:	C
Violation ID:	18906	Contaminant:	TRICHLOROETHYLENE
Violation type:	2	Compliance start date:	1/1/2006 0:00:00
Compliance end date:	3/31/2006 0:00:00	Enforcement date:	7/5/2006 0:00:00
Enforcement action:	State Compliance Achieved	Violation measurement:	2
PWS name:	CAMDEN CITY WATER DEPARTMENT		
Population served:	50000	PWS type code:	C
Violation ID:	19006	Contaminant:	TRICHLOROETHYLENE
Violation type:	2	Compliance start date:	10/1/2005 0:00:00
Compliance end date:	12/31/2005 0:00:00	Enforcement date:	3/15/2006 0:00:00
Enforcement action:	State AO (w/penalty) Issued		
Violation measurement:	2		
PWS name:	CAMDEN CITY WATER DEPARTMENT		
Population served:	50000	PWS type code:	C
Violation ID:	19006	Contaminant:	TRICHLOROETHYLENE
Violation type:	2	Compliance start date:	10/1/2005 0:00:00
Compliance end date:	12/31/2005 0:00:00	Enforcement date:	3/2/2006 0:00:00
Enforcement action:	State Formal NOV Issued	Violation measurement:	2
PWS name:	CAMDEN CITY WATER DEPARTMENT		
Population served:	50000	PWS type code:	C
Violation ID:	19006	Contaminant:	TRICHLOROETHYLENE
Violation type:	2	Compliance start date:	10/1/2005 0:00:00
Compliance end date:	12/31/2005 0:00:00	Enforcement date:	4/20/2006 0:00:00
Enforcement action:	State BCA Signed	Violation measurement:	2
PWS name:	CAMDEN CITY WATER DEPARTMENT		
Population served:	50000	PWS type code:	C
Violation ID:	19006	Contaminant:	TRICHLOROETHYLENE
Violation type:	2	Compliance start date:	10/1/2005 0:00:00
Compliance end date:	12/31/2005 0:00:00	Enforcement date:	7/5/2006 0:00:00
Enforcement action:	State Compliance Achieved	Violation measurement:	2
PWS name:	CAMDEN CITY WATER DEPARTMENT		
Population served:	50000	PWS type code:	C
Violation ID:	21906	Contaminant:	TRICHLOROETHYLENE
Violation type:	6	Compliance start date:	10/1/2005 0:00:00
Compliance end date:	12/31/2005 0:00:00	Enforcement date:	2/24/2006 0:00:00
Enforcement action:	State Compliance Achieved	Violation measurement:	Not Reported
PWS name:	CAMDEN CITY WATER DEPARTMENT		
Population served:	50000	PWS type code:	C
Violation ID:	21906	Contaminant:	TRICHLOROETHYLENE
Violation type:	6	Compliance start date:	10/1/2005 0:00:00
Compliance end date:	12/31/2005 0:00:00	Enforcement date:	3/15/2006 0:00:00

GEOCHECK® - PHYSICAL SETTING SOURCE MAP FINDINGS

Enforcement action: State AO (w/penalty) Issued
 Violation measurement: Not Reported

PWS name: CAMDEN CITY WATER DEPARTMENT
 Population served: 50000 PWS type code: C
 Violation ID: 21906 Contaminant: TRICHLOROETHYLENE
 Violation type: 6 Compliance start date: 10/1/2005 0:00:00
 Compliance end date: 12/31/2005 0:00:00 Enforcement date: 3/2/2006 0:00:00
 Enforcement action: State Formal NOV Issued Violation measurement: Not Reported

PWS name: CAMDEN CITY WATER DEPARTMENT
 Population served: 50000 PWS type code: C
 Violation ID: 21906 Contaminant: TRICHLOROETHYLENE
 Violation type: 6 Compliance start date: 10/1/2005 0:00:00
 Compliance end date: 12/31/2005 0:00:00 Enforcement date: 4/20/2006 0:00:00
 Enforcement action: State BCA Signed Violation measurement: Not Reported

PWS name: CAMDEN CITY WATER DEPARTMENT
 Population served: 50000 PWS type code: C
 Violation ID: 22006 Contaminant: TRICHLOROETHYLENE
 Violation type: 5 Compliance start date: 1/1/2006 0:00:00
 Compliance end date: 3/31/2006 0:00:00 Enforcement date: 2/24/2006 0:00:00
 Enforcement action: State Compliance Achieved Violation measurement: Not Reported

PWS name: CAMDEN CITY WATER DEPARTMENT
 Population served: 50000 PWS type code: C
 Violation ID: 22006 Contaminant: TRICHLOROETHYLENE
 Violation type: 5 Compliance start date: 1/1/2006 0:00:00
 Compliance end date: 3/31/2006 0:00:00 Enforcement date: 3/15/2006 0:00:00
 Enforcement action: State AO (w/penalty) Issued
 Violation measurement: Not Reported

PWS name: CAMDEN CITY WATER DEPARTMENT
 Population served: 50000 PWS type code: C
 Violation ID: 22006 Contaminant: TRICHLOROETHYLENE
 Violation type: 5 Compliance start date: 1/1/2006 0:00:00
 Compliance end date: 3/31/2006 0:00:00 Enforcement date: 3/2/2006 0:00:00
 Enforcement action: State Formal NOV Issued Violation measurement: Not Reported

PWS name: CAMDEN CITY WATER DEPARTMENT
 Population served: 50000 PWS type code: C
 Violation ID: 22006 Contaminant: TRICHLOROETHYLENE
 Violation type: 5 Compliance start date: 1/1/2006 0:00:00
 Compliance end date: 3/31/2006 0:00:00 Enforcement date: 4/20/2006 0:00:00
 Enforcement action: State BCA Signed Violation measurement: Not Reported

PWS name: CAMDEN CITY WATER DEPARTMENT
 Population served: 50000 PWS type code: C
 Violation ID: 3303 Contaminant: NITRATE
 Violation type: 3 Compliance start date: 1/1/2002 0:00:00
 Compliance end date: 12/31/2002 0:00:00 Enforcement date: 3/6/2003 0:00:00
 Enforcement action: State Compliance Achieved Violation measurement: Not Reported

PWS name: CAMDEN CITY WATER DEPARTMENT
 Population served: 50000 PWS type code: C
 Violation ID: 3403 Contaminant: NITRATE
 Violation type: 3 Compliance start date: 1/1/2002 0:00:00
 Compliance end date: 12/31/2002 0:00:00 Enforcement date: 3/6/2003 0:00:00
 Enforcement action: State Compliance Achieved Violation measurement: Not Reported

PWS name: CAMDEN CITY WATER DEPARTMENT
 Population served: 50000 PWS type code: C

GEOCHECK® - PHYSICAL SETTING SOURCE MAP FINDINGS

Violation ID:	3604	Contaminant:	TTHM
Violation type:	3	Compliance start date:	10/1/2003 0:00:00
Compliance end date:	12/31/2003 0:00:00	Enforcement date:	2/3/2004 0:00:00
Enforcement action:	State Formal NOV Issued	Violation measurement:	Not Reported

BD881
NW
1/2 - 1 Mile
Higher

NJ WELLS NJDEP3000279580

Database:	Water Well Permit Information	Permit #:	E201504781
Well Use:	Monitoring	Activity Class:	Well Record
Date Completed:	05-19-2015	Depth (ft):	20
Capacity (gpm):	Not Reported		

BD882
NW
1/2 - 1 Mile
Higher

NJ WELLS NJDEP3000279581

Database:	Water Well Permit Information	Permit #:	E201504781
Well Use:	Monitoring	Activity Class:	Permit
Date Completed:	05-12-2015 110535	Depth (ft):	20
Capacity (gpm):	0		

BE883
West
1/2 - 1 Mile
Higher

NJ WELLS NJDEP3000290670

Database:	Water Well Permit Information	Permit #:	Not Reported
Well Use:	Industrial	Activity Class:	Decommissioning
Date Completed:	10-18-1988	Depth (ft):	Not Reported
Capacity (gpm):	Not Reported		

BE884
West
1/2 - 1 Mile
Higher

NJ WELLS NJDEP3000290671

Database:	Water Well Permit Information	Permit #:	Not Reported
Well Use:	Industrial	Activity Class:	Decommissioning
Date Completed:	11-09-1988	Depth (ft):	Not Reported
Capacity (gpm):	Not Reported		

BF885
NE
1/2 - 1 Mile
Higher

NJ WELLS NJDEP3000288480

Database:	Water Well Permit Information	Permit #:	P200800821
Well Use:	Monitoring	Activity Class:	Well Record
Date Completed:	10-14-2008	Depth (ft):	25

GEOCHECK® - PHYSICAL SETTING SOURCE MAP FINDINGS

Capacity (gpm): 0

AT886
NW
1/2 - 1 Mile
Higher

NJ WELLS NJDEP3000281067

Database:	Water Well Permit Information	Permit #:	E201314711
Well Use:	Boring/Individual	Activity Class:	Well Record
Date Completed:	10-12-2013	Depth (ft):	Not Reported
Capacity (gpm):	Not Reported		

AT887
NW
1/2 - 1 Mile
Higher

NJ WELLS NJDEP3000281068

Database:	Water Well Permit Information	Permit #:	E201314711
Well Use:	Boring/Individual	Activity Class:	Decommissioning
Date Completed:	10-12-2013	Depth (ft):	Not Reported
Capacity (gpm):	Not Reported		

BF888
NE
1/2 - 1 Mile
Higher

NJ WELLS NJDEP3000288481

Database:	Water Well Permit Information	Permit #:	P200800821
Well Use:	Monitoring	Activity Class:	Permit
Date Completed:	09-24-2008 155616	Depth (ft):	25
Capacity (gpm):	0		

BG889
ESE
1/2 - 1 Mile
Lower

NJ WELLS NJDEP3000286781

Database:	Water Well Permit Information	Permit #:	P200908156
Well Use:	Monitoring	Activity Class:	Well Record
Date Completed:	08-14-2009	Depth (ft):	70
Capacity (gpm):	0		

BE890
West
1/2 - 1 Mile
Higher

NJ WELLS NJDEP3000297026

Database:	Water Well Permit Information	Permit #:	3100069127
Well Use:	Boring/Individual	Activity Class:	Permit
Date Completed:	12-17-2004 131545	Depth (ft):	60
Capacity (gpm):	0		

GEOCHECK® - PHYSICAL SETTING SOURCE MAP FINDINGS

Map ID
 Direction
 Distance
 Elevation

Database EDR ID Number

BE891
West
1/2 - 1 Mile
Higher

NJ WELLS NJDEP3000296991

Database:	Water Well Permit Information	Permit #:	3100069186
Well Use:	Boring/Individual	Activity Class:	Permit
Date Completed:	01-03-2005 141417	Depth (ft):	60
Capacity (gpm):	0		

BE892
West
1/2 - 1 Mile
Higher

NJ WELLS NJDEP3000297028

Database:	Water Well Permit Information	Permit #:	3100069126
Well Use:	Boring/Individual	Activity Class:	Permit
Date Completed:	12-17-2004 131545	Depth (ft):	60
Capacity (gpm):	0		

BE893
West
1/2 - 1 Mile
Higher

NJ WELLS NJDEP3000297027

Database:	Water Well Permit Information	Permit #:	3100069126
Well Use:	Boring/Individual	Activity Class:	Well Record
Date Completed:	01-20-2005	Depth (ft):	56
Capacity (gpm):	0		

BE894
West
1/2 - 1 Mile
Higher

FED USGS USGS40000812927

Organization ID:	USGS-NJ		
Organization Name:	USGS New Jersey Water Science Center		
Monitor Location:	070076-- 5-1928	Type:	Well
Description:	SEALED	HUC:	02040202
Drainage Area:	Not Reported	Drainage Area Units:	Not Reported
Contrib Drainage Area:	Not Reported	Contrib Drainage Area Unts:	Not Reported
Aquifer:	Northern Atlantic Coastal Plain aquifer system		
Formation Type:	Magothy-Raritan-Potomac Aquifer System, Lower Aquifer		
Aquifer Type:	Not Reported	Construction Date:	19280504
Well Depth:	171	Well Depth Units:	ft
Well Hole Depth:	Not Reported	Well Hole Depth Units:	Not Reported

Ground water levels,Number of Measurements:	1	Level reading date:	1928-05-04
Feet below surface:	31.00	Feet to sea level:	Not Reported
Note:	Not Reported		

GEOCHECK® - PHYSICAL SETTING SOURCE MAP FINDINGS

Map ID
 Direction
 Distance
 Elevation

Database EDR ID Number

BE895
West
1/2 - 1 Mile
Higher

FED USGS USGS40000812928

Organization ID:	USGS-NJ		
Organization Name:	USGS New Jersey Water Science Center		
Monitor Location:	070077-- 5-1937	Type:	Well
Description:	SEALED	HUC:	02040202
Drainage Area:	Not Reported	Drainage Area Units:	Not Reported
Contrib Drainage Area:	Not Reported	Contrib Drainage Area Unts:	Not Reported
Aquifer:	Northern Atlantic Coastal Plain aquifer system		
Formation Type:	Magothy-Raritan-Potomac Aquifer System, Undifferentiated		
Aquifer Type:	Not Reported	Construction Date:	19370000
Well Depth:	172	Well Depth Units:	ft
Well Hole Depth:	Not Reported	Well Hole Depth Units:	Not Reported

BE896
West
1/2 - 1 Mile
Higher

FED USGS USGS40000812932

Organization ID:	USGS-NJ		
Organization Name:	USGS New Jersey Water Science Center		
Monitor Location:	070078-- PW 5N	Type:	Well
Description:	Not Reported	HUC:	02040202
Drainage Area:	Not Reported	Drainage Area Units:	Not Reported
Contrib Drainage Area:	Not Reported	Contrib Drainage Area Unts:	Not Reported
Aquifer:	Northern Atlantic Coastal Plain aquifer system		
Formation Type:	Magothy-Raritan-Potomac Aquifer System, Lower Aquifer		
Aquifer Type:	Confined single aquifer	Construction Date:	19631024
Well Depth:	169	Well Depth Units:	ft
Well Hole Depth:	Not Reported	Well Hole Depth Units:	Not Reported

Ground water levels,Number of Measurements:	6	Level reading date:	1988-11-04
Feet below surface:	41.20	Feet to sea level:	Not Reported
Note:	Not Reported		
Level reading date:	1986-09-03	Feet below surface:	42.02
Feet to sea level:	Not Reported	Note:	Not Reported
Level reading date:	1984-11-28	Feet below surface:	40.18
Feet to sea level:	Not Reported	Note:	Not Reported
Level reading date:	1983-11-21	Feet below surface:	43.17
Feet to sea level:	Not Reported	Note:	Not Reported
Level reading date:	1978-11-12	Feet below surface:	48
Feet to sea level:	Not Reported	Note:	Not Reported
Level reading date:	1963-10-24	Feet below surface:	58.00
Feet to sea level:	Not Reported	Note:	Not Reported

GEOCHECK® - PHYSICAL SETTING SOURCE MAP FINDINGS

Map ID
Direction
Distance
Elevation

Database EDR ID Number

AT897
NW
1/2 - 1 Mile
Lower

NJ WELLS NJDEP3000281066

Database:	Water Well Permit Information	Permit #:	E201314712
Well Use:	Boring/Individual	Activity Class:	Permit
Date Completed:	10-10-2013 153051	Depth (ft):	75
Capacity (gpm):	0		

AT898
NW
1/2 - 1 Mile
Lower

NJ WELLS NJDEP3000281064

Database:	Water Well Permit Information	Permit #:	E201314712
Well Use:	Boring/Individual	Activity Class:	Well Record
Date Completed:	10-12-2013	Depth (ft):	Not Reported
Capacity (gpm):	Not Reported		

AT899
NW
1/2 - 1 Mile
Lower

NJ WELLS NJDEP3000281065

Database:	Water Well Permit Information	Permit #:	E201314712
Well Use:	Boring/Individual	Activity Class:	Decommissioning
Date Completed:	10-12-2013	Depth (ft):	Not Reported
Capacity (gpm):	Not Reported		

BG900
ESE
1/2 - 1 Mile
Lower

NJ WELLS NJDEP3000286782

Database:	Water Well Permit Information	Permit #:	P200908156
Well Use:	Monitoring	Activity Class:	Permit
Date Completed:	07-07-2009 125817	Depth (ft):	70
Capacity (gpm):	0		

AT901
NW
1/2 - 1 Mile
Lower

NJ WELLS NJDEP3000281069

Database:	Water Well Permit Information	Permit #:	E201314711
Well Use:	Boring/Individual	Activity Class:	Permit
Date Completed:	10-10-2013 153544	Depth (ft):	75
Capacity (gpm):	0		

GEOCHECK® - PHYSICAL SETTING SOURCE MAP FINDINGS

Map ID
Direction
Distance
Elevation

Database EDR ID Number

BD902
NW
1/2 - 1 Mile
Higher

NJ WELLS NJDEP3000279583

Database:	Water Well Permit Information	Permit #:	E201504780
Well Use:	Monitoring	Activity Class:	Well Record
Date Completed:	05-19-2015	Depth (ft):	20
Capacity (gpm):	Not Reported		

BD903
NW
1/2 - 1 Mile
Higher

NJ WELLS NJDEP3000278305

Database:	Water Well Permit Information	Permit #:	E201608044
Well Use:	Monitoring	Activity Class:	Well Record
Date Completed:	07-14-2016	Depth (ft):	16
Capacity (gpm):	Not Reported		

BD904
NW
1/2 - 1 Mile
Higher

NJ WELLS NJDEP3000278306

Database:	Water Well Permit Information	Permit #:	E201608044
Well Use:	Monitoring	Activity Class:	Permit
Date Completed:	07-07-2016 120204	Depth (ft):	20
Capacity (gpm):	0		

BD905
NW
1/2 - 1 Mile
Higher

FED USGS USGS40000812960

Organization ID:	USGS-NJ		
Organization Name:	USGS New Jersey Water Science Center		
Monitor Location:	070083-- Well 1A	Type:	Well
Description:	Not Reported	HUC:	02040202
Drainage Area:	Not Reported	Drainage Area Units:	Not Reported
Contrib Drainage Area:	Not Reported	Contrib Drainage Area Unts:	Not Reported
Aquifer:	Northern Atlantic Coastal Plain aquifer system		
Formation Type:	Magothy-Raritan-Potomac Aquifer System, Lower Aquifer		
Aquifer Type:	Not Reported	Construction Date:	19531217
Well Depth:	170	Well Depth Units:	ft
Well Hole Depth:	Not Reported	Well Hole Depth Units:	Not Reported

Ground water levels,Number of Measurements:	8	Level reading date:	2001-04-20
Feet below surface:	21.25	Feet to sea level:	Not Reported
Note:	A nearby site that taps the same aquifer was being pumped.		

Level reading date:	1998-11-05	Feet below surface:	23.18
Feet to sea level:	Not Reported		

GEOCHECK® - PHYSICAL SETTING SOURCE MAP FINDINGS

Note:	A nearby site that taps the same aquifer was being pumped.		
Level reading date:	1988-11-04	Feet below surface:	32.17
Feet to sea level:	Not Reported	Note:	Not Reported
Level reading date:	1986-09-03	Feet below surface:	32.90
Feet to sea level:	Not Reported	Note:	Not Reported
Level reading date:	1984-11-28	Feet below surface:	31.70
Feet to sea level:	Not Reported	Note:	Not Reported
Level reading date:	1983-11-21	Feet below surface:	34.50
Feet to sea level:	Not Reported	Note:	Not Reported
Level reading date:	1978-11-09	Feet below surface:	43
Feet to sea level:	Not Reported	Note:	Not Reported
Level reading date:	1953-12-17	Feet below surface:	42.00
Feet to sea level:	Not Reported	Note:	Not Reported

BD906
NW
1/2 - 1 Mile
Higher

FED USGS USGS40000812961

Organization ID:	USGS-NJ		
Organization Name:	USGS New Jersey Water Science Center		
Monitor Location:	070084-- 1-1922	Type:	Well
Description:	Not Reported	HUC:	02040202
Drainage Area:	Not Reported	Drainage Area Units:	Not Reported
Contrib Drainage Area:	Not Reported	Contrib Drainage Area Unts:	Not Reported
Aquifer:	Northern Atlantic Coastal Plain aquifer system		
Formation Type:	Magothy-Raritan-Potomac Aquifer System, Undifferentiated		
Aquifer Type:	Not Reported	Construction Date:	19220000
Well Depth:	174	Well Depth Units:	ft
Well Hole Depth:	Not Reported	Well Hole Depth Units:	Not Reported
Ground water levels,Number of Measurements:	1	Level reading date:	1922-10-01
Feet below surface:	12.00	Feet to sea level:	Not Reported
Note:	Not Reported		

BH907
SSW
1/2 - 1 Mile
Higher

NJ WELLS NJDEP3000282878

Database:	Water Well Permit Information	Permit #:	E201208575
Well Use:	Closed Loop Geothermal	Activity Class:	Well Record
Date Completed:	06-20-2012	Depth (ft):	285
Capacity (gpm):	Not Reported		

GEOCHECK® - PHYSICAL SETTING SOURCE MAP FINDINGS

Map ID
Direction
Distance
Elevation

Database EDR ID Number

BH908
SSW
1/2 - 1 Mile
Higher

NJ WELLS NJDEP3000282879

Database:	Water Well Permit Information	Permit #:	E201208575
Well Use:	Closed Loop Geothermal	Activity Class:	Permit
Date Completed:	06-11-2012 092036	Depth (ft):	450
Capacity (gpm):	0		

BF909
ENE
1/2 - 1 Mile
Lower

NJ WELLS NJDEP3000280750

Database:	Water Well Permit Information	Permit #:	E201402105
Well Use:	Injection	Activity Class:	Well Record
Date Completed:	03-28-2014	Depth (ft):	22
Capacity (gpm):	Not Reported		

BF910
ENE
1/2 - 1 Mile
Lower

NJ WELLS NJDEP3000280751

Database:	Water Well Permit Information	Permit #:	E201402105
Well Use:	Injection	Activity Class:	Permit
Date Completed:	02-24-2014 111822	Depth (ft):	25
Capacity (gpm):	0		

BF911
ENE
1/2 - 1 Mile
Lower

NJ WELLS NJDEP3000280752

Database:	Water Well Permit Information	Permit #:	E201402104
Well Use:	Injection	Activity Class:	Well Record
Date Completed:	03-28-2014	Depth (ft):	22
Capacity (gpm):	Not Reported		

BF912
ENE
1/2 - 1 Mile
Lower

NJ WELLS NJDEP3000280753

Database:	Water Well Permit Information	Permit #:	E201402104
Well Use:	Injection	Activity Class:	Permit
Date Completed:	02-24-2014 111822	Depth (ft):	25
Capacity (gpm):	0		

GEOCHECK® - PHYSICAL SETTING SOURCE MAP FINDINGS

Map ID
Direction
Distance
Elevation

Database EDR ID Number

BF913
ENE
1/2 - 1 Mile
Lower

NJ WELLS NJDEP3000280749

Database:	Water Well Permit Information	Permit #:	E201402106
Well Use:	Injection	Activity Class:	Permit
Date Completed:	02-24-2014 111822	Depth (ft):	25
Capacity (gpm):	0		

BF914
ENE
1/2 - 1 Mile
Lower

NJ WELLS NJDEP3000280748

Database:	Water Well Permit Information	Permit #:	E201402106
Well Use:	Injection	Activity Class:	Well Record
Date Completed:	03-28-2014	Depth (ft):	23
Capacity (gpm):	Not Reported		

BG915
ESE
1/2 - 1 Mile
Lower

NJ WELLS NJDEP3000279839

Database:	Water Well Permit Information	Permit #:	E201500139
Well Use:	Monitoring	Activity Class:	Permit
Date Completed:	01-07-2015 120633	Depth (ft):	25
Capacity (gpm):	0		

BG916
ESE
1/2 - 1 Mile
Lower

NJ WELLS NJDEP3000280227

Database:	Water Well Permit Information	Permit #:	E201410582
Well Use:	Monitoring	Activity Class:	Well Record
Date Completed:	08-13-2014	Depth (ft):	29
Capacity (gpm):	Not Reported		

BG917
ESE
1/2 - 1 Mile
Lower

NJ WELLS NJDEP3000280228

Database:	Water Well Permit Information	Permit #:	E201410582
Well Use:	Monitoring	Activity Class:	Permit
Date Completed:	08-11-2014 123618	Depth (ft):	30
Capacity (gpm):	0		

GEOCHECK® - PHYSICAL SETTING SOURCE MAP FINDINGS

Map ID
Direction
Distance
Elevation

Database EDR ID Number

BF918
ENE
1/2 - 1 Mile
Higher

NJ WELLS NJDEP3000280746

Database:	Water Well Permit Information	Permit #:	E201402107
Well Use:	Injection	Activity Class:	Well Record
Date Completed:	03-28-2014	Depth (ft):	23
Capacity (gpm):	Not Reported		

BF919
ENE
1/2 - 1 Mile
Higher

NJ WELLS NJDEP3000280747

Database:	Water Well Permit Information	Permit #:	E201402107
Well Use:	Injection	Activity Class:	Permit
Date Completed:	02-24-2014 111822	Depth (ft):	25
Capacity (gpm):	0		

BG920
ESE
1/2 - 1 Mile
Lower

NJ WELLS NJDEP3000279837

Database:	Water Well Permit Information	Permit #:	E201500140
Well Use:	Monitoring	Activity Class:	Well Record
Date Completed:	01-14-2015	Depth (ft):	25
Capacity (gpm):	Not Reported		

BG921
ESE
1/2 - 1 Mile
Lower

NJ WELLS NJDEP3000279838

Database:	Water Well Permit Information	Permit #:	E201500140
Well Use:	Monitoring	Activity Class:	Permit
Date Completed:	01-07-2015 120633	Depth (ft):	25
Capacity (gpm):	0		

BB922
NNW
1/2 - 1 Mile
Lower

NJ WELLS NJDEP3000312174

Database:	Water Well Permit Information	Permit #:	3100044292
Well Use:	Monitoring	Activity Class:	Decommissioning
Date Completed:	07-31-2018	Depth (ft):	18
Capacity (gpm):	Not Reported		

GEOCHECK® - PHYSICAL SETTING SOURCE MAP FINDINGS

Map ID
 Direction
 Distance
 Elevation

Database EDR ID Number

BI923
West
1/2 - 1 Mile
Higher

NJ WELLS NJDEP3000309347

Database:	Water Well Permit Information	Permit #:	3100048526
Well Use:	Monitoring	Activity Class:	Well Record
Date Completed:	02-13-1996	Depth (ft):	27
Capacity (gpm):	0		

BI924
West
1/2 - 1 Mile
Higher

NJ WELLS NJDEP3000309350

Database:	Water Well Permit Information	Permit #:	3100048525
Well Use:	Monitoring	Activity Class:	Well Record
Date Completed:	02-19-1996	Depth (ft):	25
Capacity (gpm):	0		

BB925
NNW
1/2 - 1 Mile
Lower

NJ WELLS NJDEP3000326787

Database:	Water Well Permit Information	Permit #:	3100022336
Well Use:	Monitoring	Activity Class:	Well Record
Date Completed:	11-30-1984	Depth (ft):	32
Capacity (gpm):	0		

BB926
NNW
1/2 - 1 Mile
Lower

NJ WELLS NJDEP3000326785

Database:	Water Well Permit Information	Permit #:	3100022337
Well Use:	Monitoring	Activity Class:	Well Record
Date Completed:	12-14-1984	Depth (ft):	40
Capacity (gpm):	0		

BB927
NNW
1/2 - 1 Mile
Lower

NJ WELLS NJDEP3000326791

Database:	Water Well Permit Information	Permit #:	3100022334
Well Use:	Monitoring	Activity Class:	Well Record
Date Completed:	11-29-1984	Depth (ft):	35
Capacity (gpm):	0		

GEOCHECK® - PHYSICAL SETTING SOURCE MAP FINDINGS

Map ID
 Direction
 Distance
 Elevation

Database EDR ID Number

BB928
NNW
1/2 - 1 Mile
Lower

NJ WELLS NJDEP3000326789

Database:	Water Well Permit Information	Permit #:	3100022335
Well Use:	Monitoring	Activity Class:	Well Record
Date Completed:	11-29-1984	Depth (ft):	32
Capacity (gpm):	0		

BB929
NNW
1/2 - 1 Mile
Lower

NJ WELLS NJDEP3000326782

Database:	Water Well Permit Information	Permit #:	3100022338
Well Use:	Monitoring	Activity Class:	Well Record
Date Completed:	12-05-1984	Depth (ft):	37
Capacity (gpm):	0		

BB930
NNW
1/2 - 1 Mile
Lower

NJ WELLS NJDEP3000326775

Database:	Water Well Permit Information	Permit #:	3100022342
Well Use:	Monitoring	Activity Class:	Well Record
Date Completed:	12-06-1984	Depth (ft):	43
Capacity (gpm):	0		

BB931
NNW
1/2 - 1 Mile
Lower

NJ WELLS NJDEP3000326766

Database:	Water Well Permit Information	Permit #:	3100022346
Well Use:	Monitoring	Activity Class:	Well Record
Date Completed:	11-27-1984	Depth (ft):	37
Capacity (gpm):	0		

BB932
NNW
1/2 - 1 Mile
Lower

NJ WELLS NJDEP3000326779

Database:	Water Well Permit Information	Permit #:	3100022340
Well Use:	Monitoring	Activity Class:	Well Record
Date Completed:	12-04-1984	Depth (ft):	37
Capacity (gpm):	0		

GEOCHECK® - PHYSICAL SETTING SOURCE MAP FINDINGS

Map ID
 Direction
 Distance
 Elevation

Database EDR ID Number

BB933
NNW
1/2 - 1 Mile
Lower

NJ WELLS NJDEP3000326777

Database:	Water Well Permit Information	Permit #:	3100022341
Well Use:	Monitoring	Activity Class:	Well Record
Date Completed:	12-05-1984	Depth (ft):	40
Capacity (gpm):	1		

BB934
NNW
1/2 - 1 Mile
Lower

NJ WELLS NJDEP3000326793

Database:	Water Well Permit Information	Permit #:	3100022333
Well Use:	Monitoring	Activity Class:	Well Record
Date Completed:	11-28-1984	Depth (ft):	32
Capacity (gpm):	0		

BB935
NNW
1/2 - 1 Mile
Lower

NJ WELLS NJDEP3000328723

Database:	Water Well Permit Information	Permit #:	3100017316
Well Use:	Monitoring	Activity Class:	Well Record
Date Completed:	09-22-1980	Depth (ft):	30
Capacity (gpm):	0		

BB936
NNW
1/2 - 1 Mile
Lower

NJ WELLS NJDEP3000328721

Database:	Water Well Permit Information	Permit #:	3100017317
Well Use:	Monitoring	Activity Class:	Well Record
Date Completed:	09-22-1980	Depth (ft):	30
Capacity (gpm):	0		

BB937
NNW
1/2 - 1 Mile
Lower

NJ WELLS NJDEP3000328727

Database:	Water Well Permit Information	Permit #:	3100017314
Well Use:	Monitoring	Activity Class:	Well Record
Date Completed:	09-22-1980	Depth (ft):	26
Capacity (gpm):	0		

GEOCHECK® - PHYSICAL SETTING SOURCE MAP FINDINGS

Map ID
 Direction
 Distance
 Elevation

Database EDR ID Number

BB938
NNW
1/2 - 1 Mile
Lower

NJ WELLS NJDEP3000328725

Database:	Water Well Permit Information	Permit #:	3100017315
Well Use:	Monitoring	Activity Class:	Well Record
Date Completed:	09-22-1980	Depth (ft):	30
Capacity (gpm):	0		

BB939
NNW
1/2 - 1 Mile
Lower

NJ WELLS NJDEP3000328715

Database:	Water Well Permit Information	Permit #:	3100017363
Well Use:	Monitoring	Activity Class:	Well Record
Date Completed:	10-06-1980	Depth (ft):	30
Capacity (gpm):	0		

BB940
NNW
1/2 - 1 Mile
Lower

NJ WELLS NJDEP3000328708

Database:	Water Well Permit Information	Permit #:	3100017366
Well Use:	Monitoring	Activity Class:	Well Record
Date Completed:	10-06-1980	Depth (ft):	35
Capacity (gpm):	0		

BB941
NNW
1/2 - 1 Mile
Lower

NJ WELLS NJDEP3000328706

Database:	Water Well Permit Information	Permit #:	3100017367
Well Use:	Monitoring	Activity Class:	Well Record
Date Completed:	10-06-1980	Depth (ft):	35
Capacity (gpm):	0		

BB942
NNW
1/2 - 1 Mile
Lower

NJ WELLS NJDEP3000328712

Database:	Water Well Permit Information	Permit #:	3100017364
Well Use:	Monitoring	Activity Class:	Well Record
Date Completed:	10-06-1980	Depth (ft):	35
Capacity (gpm):	0		

GEOCHECK® - PHYSICAL SETTING SOURCE MAP FINDINGS

Map ID
Direction
Distance
Elevation

Database EDR ID Number

BB943
NNW
1/2 - 1 Mile
Lower

NJ WELLS NJDEP3000328710

Database:	Water Well Permit Information	Permit #:	3100017365
Well Use:	Monitoring	Activity Class:	Well Record
Date Completed:	10-06-1980	Depth (ft):	35
Capacity (gpm):	0		

BJ944
East
1/2 - 1 Mile
Lower

NJ WELLS NJDEP3000317437

Database:	Water Well Permit Information	Permit #:	3100037139
Well Use:	Gas Vent Extraction	Activity Class:	Well Record
Date Completed:	07-30-1991	Depth (ft):	44
Capacity (gpm):	0		

BJ945
East
1/2 - 1 Mile
Lower

NJ WELLS NJDEP3000317438

Database:	Water Well Permit Information	Permit #:	3100037139
Well Use:	Gas Vent Extraction	Activity Class:	Decommissioning
Date Completed:	12-14-2009	Depth (ft):	44
Capacity (gpm):	0		

BK946
WNW
1/2 - 1 Mile
Higher

NJ WELLS NJDEP3000277642

Database:	Water Well Permit Information	Permit #:	E201701116
Well Use:	Monitoring	Activity Class:	Well Record
Date Completed:	02-06-2017	Depth (ft):	22
Capacity (gpm):	Not Reported		

BK947
WNW
1/2 - 1 Mile
Higher

NJ WELLS NJDEP3000277643

Database:	Water Well Permit Information	Permit #:	E201701116
Well Use:	Monitoring	Activity Class:	Permit
Date Completed:	01-31-2017 160222	Depth (ft):	50
Capacity (gpm):	0		

GEOCHECK® - PHYSICAL SETTING SOURCE MAP FINDINGS

Map ID
 Direction
 Distance
 Elevation

Database EDR ID Number

BD948
NW
 1/2 - 1 Mile
 Higher

NJ WELLS NJDEP3000279582

Database:	Water Well Permit Information	Permit #:	E201504780
Well Use:	Monitoring	Activity Class:	Well Record
Date Completed:	05-19-2015	Depth (ft):	20
Capacity (gpm):	Not Reported		

BD949
NW
 1/2 - 1 Mile
 Higher

NJ WELLS NJDEP3000279584

Database:	Water Well Permit Information	Permit #:	E201504780
Well Use:	Monitoring	Activity Class:	Permit
Date Completed:	05-12-2015 110454	Depth (ft):	20
Capacity (gpm):	0		

BD950
NW
 1/2 - 1 Mile
 Higher

FED USGS USGS40000812964

Organization ID:	USGS-NJ		
Organization Name:	USGS New Jersey Water Science Center		
Monitor Location:	070087-- 1-1940	Type:	Well
Description:	Not Reported	HUC:	02040202
Drainage Area:	Not Reported	Drainage Area Units:	Not Reported
Contrib Drainage Area:	Not Reported	Contrib Drainage Area Unts:	Not Reported
Aquifer:	Northern Atlantic Coastal Plain aquifer system		
Formation Type:	Magothy-Raritan-Potomac Aquifer System, Lower Aquifer		
Aquifer Type:	Not Reported	Construction Date:	19400000
Well Depth:	168	Well Depth Units:	ft
Well Hole Depth:	Not Reported	Well Hole Depth Units:	Not Reported

BL951
ESE
 1/2 - 1 Mile
 Lower

NJ WELLS NJDEP3000307024

Database:	Water Well Permit Information	Permit #:	3100051839
Well Use:	Monitoring	Activity Class:	Well Record
Date Completed:	10-13-1997 205643	Depth (ft):	48
Capacity (gpm):	0		

GEOCHECK® - PHYSICAL SETTING SOURCE MAP FINDINGS

Map ID
 Direction
 Distance
 Elevation

Database EDR ID Number

BL952
ESE
1/2 - 1 Mile
Lower

NJ WELLS NJDEP3000307023

Database:	Water Well Permit Information	Permit #:	3100051840
Well Use:	Monitoring	Activity Class:	Permit
Date Completed:	07-15-1997	Depth (ft):	25
Capacity (gpm):	0		

BL953
ESE
1/2 - 1 Mile
Lower

NJ WELLS NJDEP3000307022

Database:	Water Well Permit Information	Permit #:	3100051840
Well Use:	Monitoring	Activity Class:	Well Record
Date Completed:	10-14-1997 205646	Depth (ft):	49
Capacity (gpm):	0		

BL954
ESE
1/2 - 1 Mile
Lower

NJ WELLS NJDEP3000307027

Database:	Water Well Permit Information	Permit #:	3100051838
Well Use:	Monitoring	Activity Class:	Permit
Date Completed:	07-15-1997	Depth (ft):	25
Capacity (gpm):	0		

BL955
ESE
1/2 - 1 Mile
Lower

NJ WELLS NJDEP3000307026

Database:	Water Well Permit Information	Permit #:	3100051838
Well Use:	Monitoring	Activity Class:	Well Record
Date Completed:	10-10-1997 223205	Depth (ft):	20
Capacity (gpm):	0		

BL956
ESE
1/2 - 1 Mile
Lower

NJ WELLS NJDEP3000307025

Database:	Water Well Permit Information	Permit #:	3100051839
Well Use:	Monitoring	Activity Class:	Permit
Date Completed:	07-15-1997	Depth (ft):	25
Capacity (gpm):	0		

GEOCHECK® - PHYSICAL SETTING SOURCE MAP FINDINGS

Map ID
 Direction
 Distance
 Elevation

Database EDR ID Number

BL957
ESE
1/2 - 1 Mile
Lower

NJ WELLS NJDEP3000307018

Database:	Water Well Permit Information	Permit #:	3100051842
Well Use:	Monitoring	Activity Class:	Well Record
Date Completed:	10-15-1997 205652	Depth (ft):	43
Capacity (gpm):	0		

BL958
ESE
1/2 - 1 Mile
Lower

NJ WELLS NJDEP3000306867

Database:	Water Well Permit Information	Permit #:	3100051960
Well Use:	Monitoring	Activity Class:	Permit
Date Completed:	07-24-1997	Depth (ft):	25
Capacity (gpm):	0		

BL959
ESE
1/2 - 1 Mile
Lower

NJ WELLS NJDEP3000306866

Database:	Water Well Permit Information	Permit #:	3100051960
Well Use:	Monitoring	Activity Class:	Well Record
Date Completed:	10-15-1997 214332	Depth (ft):	50
Capacity (gpm):	0		

BL960
ESE
1/2 - 1 Mile
Lower

NJ WELLS NJDEP3000307021

Database:	Water Well Permit Information	Permit #:	3100051841
Well Use:	Monitoring	Activity Class:	Permit
Date Completed:	07-15-1997	Depth (ft):	25
Capacity (gpm):	0		

BL961
ESE
1/2 - 1 Mile
Lower

NJ WELLS NJDEP3000307020

Database:	Water Well Permit Information	Permit #:	3100051841
Well Use:	Monitoring	Activity Class:	Well Record
Date Completed:	10-14-1997 205649	Depth (ft):	45
Capacity (gpm):	0		

GEOCHECK® - PHYSICAL SETTING SOURCE MAP FINDINGS

Map ID
 Direction
 Distance
 Elevation

Database EDR ID Number

BL962
ESE
1/2 - 1 Mile
Lower

NJ WELLS NJDEP3000307019

Database:	Water Well Permit Information	Permit #:	3100051842
Well Use:	Monitoring	Activity Class:	Permit
Date Completed:	07-15-1997	Depth (ft):	25
Capacity (gpm):	0		

BL963
ESE
1/2 - 1 Mile
Lower

NJ WELLS NJDEP3000313659

Database:	Water Well Permit Information	Permit #:	3100042246
Well Use:	Monitoring	Activity Class:	Well Record
Date Completed:	09-02-1993 205450	Depth (ft):	13
Capacity (gpm):	Not Reported		

BL964
ESE
1/2 - 1 Mile
Lower

NJ WELLS NJDEP3000313658

Database:	Water Well Permit Information	Permit #:	3100042247
Well Use:	Monitoring	Activity Class:	Permit
Date Completed:	08-10-1993	Depth (ft):	25
Capacity (gpm):	Not Reported		

BL965
ESE
1/2 - 1 Mile
Lower

NJ WELLS NJDEP3000313657

Database:	Water Well Permit Information	Permit #:	3100042247
Well Use:	Monitoring	Activity Class:	Well Record
Date Completed:	09-03-1993 205452	Depth (ft):	13
Capacity (gpm):	Not Reported		

BL966
ESE
1/2 - 1 Mile
Lower

NJ WELLS NJDEP3000313662

Database:	Water Well Permit Information	Permit #:	3100042245
Well Use:	Monitoring	Activity Class:	Permit
Date Completed:	08-10-1993	Depth (ft):	25
Capacity (gpm):	Not Reported		

GEOCHECK® - PHYSICAL SETTING SOURCE MAP FINDINGS

Map ID
Direction
Distance
Elevation

Database EDR ID Number

BL967
ESE
1/2 - 1 Mile
Lower

NJ WELLS NJDEP3000313661

Database:	Water Well Permit Information	Permit #:	3100042245
Well Use:	Monitoring	Activity Class:	Well Record
Date Completed:	09-02-1993 205449	Depth (ft):	14
Capacity (gpm):	Not Reported		

BL968
ESE
1/2 - 1 Mile
Lower

NJ WELLS NJDEP3000313660

Database:	Water Well Permit Information	Permit #:	3100042246
Well Use:	Monitoring	Activity Class:	Permit
Date Completed:	08-10-1993	Depth (ft):	25
Capacity (gpm):	Not Reported		

BL969
ESE
1/2 - 1 Mile
Lower

NJ WELLS NJDEP3000311515

Database:	Water Well Permit Information	Permit #:	3100045338
Well Use:	Boring/Individual	Activity Class:	Well Record
Date Completed:	11-18-1994 201416	Depth (ft):	40
Capacity (gpm):	0		

BL970
ESE
1/2 - 1 Mile
Lower

NJ WELLS NJDEP3000309083

Database:	Water Well Permit Information	Permit #:	3100048891
Well Use:	Boring/Individual	Activity Class:	Permit
Date Completed:	03-25-1996	Depth (ft):	35
Capacity (gpm):	Not Reported		

BL971
ESE
1/2 - 1 Mile
Lower

NJ WELLS NJDEP3000309082

Database:	Water Well Permit Information	Permit #:	3100048891
Well Use:	Boring/Individual	Activity Class:	Well Record
Date Completed:	04-01-1996 142751	Depth (ft):	Not Reported
Capacity (gpm):	0		

GEOCHECK® - PHYSICAL SETTING SOURCE MAP FINDINGS

Map ID
Direction
Distance
Elevation

Database EDR ID Number

BL972
ESE
1/2 - 1 Mile
Lower

NJ WELLS NJDEP3000313656

Database:	Water Well Permit Information	Permit #:	3100042248
Well Use:	Monitoring	Activity Class:	Permit
Date Completed:	08-10-1993	Depth (ft):	25
Capacity (gpm):	Not Reported		

BL973
ESE
1/2 - 1 Mile
Lower

NJ WELLS NJDEP3000313655

Database:	Water Well Permit Information	Permit #:	3100042248
Well Use:	Monitoring	Activity Class:	Well Record
Date Completed:	09-03-1993 205454	Depth (ft):	12
Capacity (gpm):	Not Reported		

BL974
ESE
1/2 - 1 Mile
Lower

NJ WELLS NJDEP3000311516

Database:	Water Well Permit Information	Permit #:	3100045338
Well Use:	Boring/Individual	Activity Class:	Permit
Date Completed:	11-14-1994	Depth (ft):	40
Capacity (gpm):	Not Reported		

BM975
WSW
1/2 - 1 Mile
Higher

NJ WELLS NJDEP3000295185

Database:	Water Well Permit Information	Permit #:	3100072016
Well Use:	Boring/Individual	Activity Class:	Permit
Date Completed:	04-05-2006 140054	Depth (ft):	75
Capacity (gpm):	0		

BM976
WSW
1/2 - 1 Mile
Higher

NJ WELLS NJDEP3000295186

Database:	Water Well Permit Information	Permit #:	3100072015
Well Use:	Boring/Individual	Activity Class:	Well Record
Date Completed:	04-08-2006	Depth (ft):	52
Capacity (gpm):	0		

GEOCHECK® - PHYSICAL SETTING SOURCE MAP FINDINGS

Map ID
 Direction
 Distance
 Elevation

Database EDR ID Number

BM977
WSW
1/2 - 1 Mile
Higher

NJ WELLS NJDEP3000295187

Database:	Water Well Permit Information	Permit #:	3100072015
Well Use:	Boring/Individual	Activity Class:	Permit
Date Completed:	04-05-2006 140054	Depth (ft):	75
Capacity (gpm):	0		

BM978
WSW
1/2 - 1 Mile
Higher

NJ WELLS NJDEP3000295182

Database:	Water Well Permit Information	Permit #:	3100072017
Well Use:	Boring/Individual	Activity Class:	Well Record
Date Completed:	04-09-2006	Depth (ft):	57
Capacity (gpm):	0		

BM979
WSW
1/2 - 1 Mile
Higher

NJ WELLS NJDEP3000295183

Database:	Water Well Permit Information	Permit #:	3100072017
Well Use:	Boring/Individual	Activity Class:	Permit
Date Completed:	04-05-2006 140054	Depth (ft):	75
Capacity (gpm):	0		

BM980
WSW
1/2 - 1 Mile
Higher

NJ WELLS NJDEP3000295184

Database:	Water Well Permit Information	Permit #:	3100072016
Well Use:	Boring/Individual	Activity Class:	Well Record
Date Completed:	04-09-2006	Depth (ft):	57
Capacity (gpm):	0		

BM981
WSW
1/2 - 1 Mile
Higher

NJ WELLS NJDEP3000296768

Database:	Water Well Permit Information	Permit #:	3100069570
Well Use:	Boring/Individual	Activity Class:	Permit
Date Completed:	03-04-2005 135346	Depth (ft):	100
Capacity (gpm):	0		

GEOCHECK® - PHYSICAL SETTING SOURCE MAP FINDINGS

Map ID
 Direction
 Distance
 Elevation

Database EDR ID Number

BM982
WSW
1/2 - 1 Mile
Higher

NJ WELLS NJDEP3000296773

Database:	Water Well Permit Information	Permit #:	3100069567
Well Use:	Boring/Individual	Activity Class:	Well Record
Date Completed:	03-17-2005	Depth (ft):	44
Capacity (gpm):	0		

BM983
WSW
1/2 - 1 Mile
Higher

NJ WELLS NJDEP3000296774

Database:	Water Well Permit Information	Permit #:	3100069567
Well Use:	Boring/Individual	Activity Class:	Permit
Date Completed:	03-04-2005 135346	Depth (ft):	100
Capacity (gpm):	0		

BM984
WSW
1/2 - 1 Mile
Higher

NJ WELLS NJDEP3000295188

Database:	Water Well Permit Information	Permit #:	3100072014
Well Use:	Boring/Individual	Activity Class:	Well Record
Date Completed:	04-09-2006	Depth (ft):	77
Capacity (gpm):	0		

BM985
WSW
1/2 - 1 Mile
Higher

NJ WELLS NJDEP3000295189

Database:	Water Well Permit Information	Permit #:	3100072014
Well Use:	Boring/Individual	Activity Class:	Permit
Date Completed:	04-05-2006 140054	Depth (ft):	75
Capacity (gpm):	0		

BM986
WSW
1/2 - 1 Mile
Higher

NJ WELLS NJDEP3000296767

Database:	Water Well Permit Information	Permit #:	3100069570
Well Use:	Boring/Individual	Activity Class:	Well Record
Date Completed:	03-15-2005	Depth (ft):	72
Capacity (gpm):	0		

GEOCHECK® - PHYSICAL SETTING SOURCE MAP FINDINGS

Map ID
 Direction
 Distance
 Elevation

Database EDR ID Number

987
South
1/2 - 1 Mile
Higher

NJ WELLS NJDEP3000337938

Database:	Water Well Permit Information	Permit #:	3100001371
Well Use:	Domestic	Activity Class:	Permit
Date Completed:	04-14-1954	Depth (ft):	100
Capacity (gpm):	5		

BK988
WNW
1/2 - 1 Mile
Higher

NJ WELLS NJDEP3000277629

Database:	Water Well Permit Information	Permit #:	E201701278
Well Use:	Monitoring	Activity Class:	Permit
Date Completed:	02-03-2017 101351	Depth (ft):	45
Capacity (gpm):	0		

BK989
WNW
1/2 - 1 Mile
Higher

NJ WELLS NJDEP3000278307

Database:	Water Well Permit Information	Permit #:	E201608043
Well Use:	Monitoring	Activity Class:	Well Record
Date Completed:	07-18-2016	Depth (ft):	50
Capacity (gpm):	Not Reported		

BK990
WNW
1/2 - 1 Mile
Higher

NJ WELLS NJDEP3000278308

Database:	Water Well Permit Information	Permit #:	E201608043
Well Use:	Monitoring	Activity Class:	Permit
Date Completed:	07-07-2016 120204	Depth (ft):	45
Capacity (gpm):	0		

BK991
WNW
1/2 - 1 Mile
Higher

NJ WELLS NJDEP3000278298

Database:	Water Well Permit Information	Permit #:	E201608112
Well Use:	Boring/Individual	Activity Class:	Well Record
Date Completed:	07-12-2016	Depth (ft):	Not Reported
Capacity (gpm):	Not Reported		

GEOCHECK® - PHYSICAL SETTING SOURCE MAP FINDINGS

Map ID
Direction
Distance
Elevation

Database EDR ID Number

BK992
WNW
1/2 - 1 Mile
Higher

NJ WELLS NJDEP3000278299

Database:	Water Well Permit Information	Permit #:	E201608112
Well Use:	Boring/Individual	Activity Class:	Decommissioning
Date Completed:	07-12-2016	Depth (ft):	Not Reported
Capacity (gpm):	Not Reported		

BK993
WNW
1/2 - 1 Mile
Higher

NJ WELLS NJDEP3000278300

Database:	Water Well Permit Information	Permit #:	E201608112
Well Use:	Boring/Individual	Activity Class:	Permit
Date Completed:	07-11-2016 083309	Depth (ft):	60
Capacity (gpm):	0		

994
South
1/2 - 1 Mile
Higher

NJ WELLS NJDEP3000338014

Database:	Water Well Permit Information	Permit #:	3100001247
Well Use:	Test	Activity Class:	Permit
Date Completed:	01-20-1954	Depth (ft):	230
Capacity (gpm):	Not Reported		

BK995
WNW
1/2 - 1 Mile
Higher

NJ WELLS NJDEP3000278309

Database:	Water Well Permit Information	Permit #:	E201608042
Well Use:	Monitoring	Activity Class:	Well Record
Date Completed:	07-13-2016	Depth (ft):	16
Capacity (gpm):	Not Reported		

BK996
WNW
1/2 - 1 Mile
Higher

NJ WELLS NJDEP3000278310

Database:	Water Well Permit Information	Permit #:	E201608042
Well Use:	Monitoring	Activity Class:	Permit
Date Completed:	07-07-2016 120204	Depth (ft):	20
Capacity (gpm):	0		

GEOCHECK® - PHYSICAL SETTING SOURCE MAP FINDINGS

Map ID
Direction
Distance
Elevation

Database EDR ID Number

BN997
SW
1/2 - 1 Mile
Higher

NJ WELLS NJDEP3000296710

Database:	Water Well Permit Information	Permit #:	3100069654
Well Use:	Boring/Individual	Activity Class:	Well Record
Date Completed:	03-22-2005	Depth (ft):	60
Capacity (gpm):	0		

BN998
SW
1/2 - 1 Mile
Higher

NJ WELLS NJDEP3000296711

Database:	Water Well Permit Information	Permit #:	3100069654
Well Use:	Boring/Individual	Activity Class:	Permit
Date Completed:	03-17-2005 101827	Depth (ft):	60
Capacity (gpm):	0		

BO999
NNW
1/2 - 1 Mile
Lower

NJ WELLS NJDEP3000326767

Database:	Water Well Permit Information	Permit #:	3100022346
Well Use:	Monitoring	Activity Class:	Decommissioning
Date Completed:	07-31-2018	Depth (ft):	37
Capacity (gpm):	Not Reported		

BG1000
ESE
1/2 - 1 Mile
Lower

NJ WELLS NJDEP3000338889

Database:	Water Well Permit Information	Permit #:	3100000070
Well Use:	Non-Public	Activity Class:	Well Record
Date Completed:	06-15-2049	Depth (ft):	150
Capacity (gpm):	15		

BK1001
WNW
1/2 - 1 Mile
Higher

NJ WELLS NJDEP3000277645

Database:	Water Well Permit Information	Permit #:	E201701115
Well Use:	Monitoring	Activity Class:	Decommissioning
Date Completed:	10-27-2017	Depth (ft):	50
Capacity (gpm):	Not Reported		

GEOCHECK® - PHYSICAL SETTING SOURCE MAP FINDINGS

Map ID
Direction
Distance
Elevation

Database EDR ID Number

BK1002
WNW
1/2 - 1 Mile
Higher

NJ WELLS NJDEP3000277640

Database:	Water Well Permit Information	Permit #:	E201701117
Well Use:	Monitoring	Activity Class:	Decommissioning
Date Completed:	10-13-2017	Depth (ft):	20
Capacity (gpm):	Not Reported		

BD1003
NW
1/2 - 1 Mile
Higher

NJ WELLS NJDEP3000303497

Database:	Water Well Permit Information	Permit #:	3100057734
Well Use:	Boring/Individual	Activity Class:	Permit
Date Completed:	03-02-2000	Depth (ft):	60
Capacity (gpm):	0		

BD1004
NW
1/2 - 1 Mile
Higher

NJ WELLS NJDEP3000303496

Database:	Water Well Permit Information	Permit #:	3100057734
Well Use:	Boring/Individual	Activity Class:	Well Record
Date Completed:	03-03-2000 201008	Depth (ft):	69
Capacity (gpm):	0		

BD1005
NW
1/2 - 1 Mile
Higher

NJ WELLS NJDEP3000303498

Database:	Water Well Permit Information	Permit #:	3100057733
Well Use:	Boring/Individual	Activity Class:	Well Record
Date Completed:	03-02-2000 201006	Depth (ft):	69
Capacity (gpm):	0		

BD1006
NW
1/2 - 1 Mile
Higher

NJ WELLS NJDEP3000310393

Database:	Water Well Permit Information	Permit #:	3100047099
Well Use:	Boring/Individual	Activity Class:	Permit
Date Completed:	06-28-1995	Depth (ft):	35
Capacity (gpm):	Not Reported		

GEOCHECK® - PHYSICAL SETTING SOURCE MAP FINDINGS

Map ID
 Direction
 Distance
 Elevation

Database EDR ID Number

BD1007
NW
 1/2 - 1 Mile
 Higher

NJ WELLS NJDEP3000303499

Database:	Water Well Permit Information	Permit #:	3100057733
Well Use:	Boring/Individual	Activity Class:	Permit
Date Completed:	03-02-2000	Depth (ft):	60
Capacity (gpm):	0		

BD1008
NW
 1/2 - 1 Mile
 Higher

NJ WELLS NJDEP3000299934

Database:	Water Well Permit Information	Permit #:	3100064042
Well Use:	Monitoring	Activity Class:	Permit
Date Completed:	08-13-2002	Depth (ft):	30
Capacity (gpm):	0		

BD1009
NW
 1/2 - 1 Mile
 Higher

NJ WELLS NJDEP3000299930

Database:	Water Well Permit Information	Permit #:	3100064044
Well Use:	Monitoring	Activity Class:	Permit
Date Completed:	08-13-2002	Depth (ft):	30
Capacity (gpm):	0		

BD1010
NW
 1/2 - 1 Mile
 Higher

NJ WELLS NJDEP3000299929

Database:	Water Well Permit Information	Permit #:	3100064044
Well Use:	Monitoring	Activity Class:	Well Record
Date Completed:	09-17-2002	Depth (ft):	25
Capacity (gpm):	0		

BD1011
NW
 1/2 - 1 Mile
 Higher

NJ WELLS NJDEP3000299931

Database:	Water Well Permit Information	Permit #:	3100064043
Well Use:	Monitoring	Activity Class:	Well Record
Date Completed:	09-16-2002	Depth (ft):	25
Capacity (gpm):	0		

GEOCHECK® - PHYSICAL SETTING SOURCE MAP FINDINGS

Map ID
 Direction
 Distance
 Elevation

Database EDR ID Number

BD1012
NW
 1/2 - 1 Mile
 Higher

NJ WELLS NJDEP3000299933

Database:	Water Well Permit Information	Permit #:	3100064042
Well Use:	Monitoring	Activity Class:	Well Record
Date Completed:	09-16-2002	Depth (ft):	25
Capacity (gpm):	0		

BD1013
NW
 1/2 - 1 Mile
 Higher

NJ WELLS NJDEP3000299932

Database:	Water Well Permit Information	Permit #:	3100064043
Well Use:	Monitoring	Activity Class:	Permit
Date Completed:	08-13-2002	Depth (ft):	30
Capacity (gpm):	0		

BD1014
NW
 1/2 - 1 Mile
 Higher

NJ WELLS NJDEP3000310394

Database:	Water Well Permit Information	Permit #:	3100047098
Well Use:	Boring/Individual	Activity Class:	Permit
Date Completed:	06-28-1995	Depth (ft):	35
Capacity (gpm):	Not Reported		

BD1015
NW
 1/2 - 1 Mile
 Higher

NJ WELLS NJDEP3000310402

Database:	Water Well Permit Information	Permit #:	3100047093
Well Use:	Boring/Individual	Activity Class:	Well Record
Date Completed:	07-19-1995 202325	Depth (ft):	0
Capacity (gpm):	0		

BD1016
NW
 1/2 - 1 Mile
 Higher

NJ WELLS NJDEP3000310401

Database:	Water Well Permit Information	Permit #:	3100047094
Well Use:	Boring/Individual	Activity Class:	Permit
Date Completed:	06-28-1995	Depth (ft):	35
Capacity (gpm):	Not Reported		

GEOCHECK® - PHYSICAL SETTING SOURCE MAP FINDINGS

Map ID
 Direction
 Distance
 Elevation

Database EDR ID Number

BD1017
NW
1/2 - 1 Mile
Higher

NJ WELLS NJDEP3000310403

Database:	Water Well Permit Information	Permit #:	3100047093
Well Use:	Boring/Individual	Activity Class:	Permit
Date Completed:	06-28-1995	Depth (ft):	35
Capacity (gpm):	Not Reported		

BD1018
NW
1/2 - 1 Mile
Higher

NJ WELLS NJDEP3000312807

Database:	Water Well Permit Information	Permit #:	3100043418
Well Use:	Monitoring	Activity Class:	Permit
Date Completed:	02-16-1994	Depth (ft):	35
Capacity (gpm):	Not Reported		

BD1019
NW
1/2 - 1 Mile
Higher

NJ WELLS NJDEP3000312806

Database:	Water Well Permit Information	Permit #:	3100043418
Well Use:	Monitoring	Activity Class:	Well Record
Date Completed:	02-17-1994 201304	Depth (ft):	23
Capacity (gpm):	0		

BD1020
NW
1/2 - 1 Mile
Higher

NJ WELLS NJDEP3000310400

Database:	Water Well Permit Information	Permit #:	3100047094
Well Use:	Boring/Individual	Activity Class:	Well Record
Date Completed:	07-19-1995 202327	Depth (ft):	30
Capacity (gpm):	0		

BD1021
NW
1/2 - 1 Mile
Higher

NJ WELLS NJDEP3000310396

Database:	Water Well Permit Information	Permit #:	3100047096
Well Use:	Boring/Individual	Activity Class:	Well Record
Date Completed:	07-19-1995 202331	Depth (ft):	30
Capacity (gpm):	0		

GEOCHECK® - PHYSICAL SETTING SOURCE MAP FINDINGS

Map ID
 Direction
 Distance
 Elevation

Database EDR ID Number

BD1022
NW
1/2 - 1 Mile
Higher

NJ WELLS NJDEP3000310395

Database:	Water Well Permit Information	Permit #:	3100047097
Well Use:	Boring/Individual	Activity Class:	Permit
Date Completed:	06-28-1995	Depth (ft):	35
Capacity (gpm):	Not Reported		

BD1023
NW
1/2 - 1 Mile
Higher

NJ WELLS NJDEP3000310397

Database:	Water Well Permit Information	Permit #:	3100047096
Well Use:	Boring/Individual	Activity Class:	Permit
Date Completed:	06-28-1995	Depth (ft):	35
Capacity (gpm):	Not Reported		

BD1024
NW
1/2 - 1 Mile
Higher

NJ WELLS NJDEP3000310399

Database:	Water Well Permit Information	Permit #:	3100047095
Well Use:	Boring/Individual	Activity Class:	Permit
Date Completed:	06-28-1995	Depth (ft):	35
Capacity (gpm):	Not Reported		

BD1025
NW
1/2 - 1 Mile
Higher

NJ WELLS NJDEP3000310398

Database:	Water Well Permit Information	Permit #:	3100047095
Well Use:	Boring/Individual	Activity Class:	Well Record
Date Completed:	07-19-1995 202329	Depth (ft):	30
Capacity (gpm):	0		

BK1026
WNW
1/2 - 1 Mile
Higher

NJ WELLS NJDEP3000292341

Database:	Water Well Permit Information	Permit #:	3100076170
Well Use:	Monitoring	Activity Class:	Decommissioning
Date Completed:	02-18-2009	Depth (ft):	16
Capacity (gpm):	0		

GEOCHECK® - PHYSICAL SETTING SOURCE MAP FINDINGS

Map ID
 Direction
 Distance
 Elevation

Database EDR ID Number

BK1027
WNW
1/2 - 1 Mile
Higher

NJ WELLS NJDEP3000292340

Database:	Water Well Permit Information	Permit #:	3100076170
Well Use:	Monitoring	Activity Class:	Well Record
Date Completed:	05-12-2008	Depth (ft):	16
Capacity (gpm):	0		

BK1028
WNW
1/2 - 1 Mile
Higher

NJ WELLS NJDEP3000292342

Database:	Water Well Permit Information	Permit #:	3100076170
Well Use:	Monitoring	Activity Class:	Permit
Date Completed:	05-07-2008 100540	Depth (ft):	20
Capacity (gpm):	0		

BK1029
WNW
1/2 - 1 Mile
Higher

NJ WELLS NJDEP3000296848

Database:	Water Well Permit Information	Permit #:	3100069467
Well Use:	Monitoring	Activity Class:	Permit
Date Completed:	02-14-2005 095723	Depth (ft):	20
Capacity (gpm):	0		

BK1030
WNW
1/2 - 1 Mile
Higher

NJ WELLS NJDEP3000296847

Database:	Water Well Permit Information	Permit #:	3100069467
Well Use:	Monitoring	Activity Class:	Well Record
Date Completed:	02-28-2005	Depth (ft):	24
Capacity (gpm):	0		

BI1031
West
1/2 - 1 Mile
Higher

FED USGS USGS40000812943

Organization ID:	USGS-NJ		
Organization Name:	USGS New Jersey Water Science Center		
Monitor Location:	070872-- EMW-9	Type:	Well
Description:	Not Reported	HUC:	02040202
Drainage Area:	Not Reported	Drainage Area Units:	Not Reported
Contrib Drainage Area:	Not Reported	Contrib Drainage Area Unts:	Not Reported
Aquifer:	Northern Atlantic Coastal Plain aquifer system		

GEOCHECK® - PHYSICAL SETTING SOURCE MAP FINDINGS

Formation Type:	Magothy-Raritan-Potomac Aquifer System, Upper Aquifer			
Aquifer Type:	Not Reported	Construction Date:	19960213	
Well Depth:	26	Well Depth Units:	ft	
Well Hole Depth:	26	Well Hole Depth Units:	ft	
Ground water levels, Number of Measurements:		1	Level reading date:	1996-02-13
Feet below surface:	18.00	Feet to sea level:	Not Reported	
Note:	Not Reported			

BO1032
NNW
1/2 - 1 Mile
Lower

NJ WELLS NJDEP3000312182

Database:	Water Well Permit Information	Permit #:	3100044289
Well Use:	Monitoring	Activity Class:	Decommissioning
Date Completed:	08-01-2018	Depth (ft):	25
Capacity (gpm):	Not Reported		

BK1033
WNW
1/2 - 1 Mile
Higher

NJ WELLS NJDEP3000277639

Database:	Water Well Permit Information	Permit #:	E201701117
Well Use:	Monitoring	Activity Class:	Well Record
Date Completed:	02-08-2017	Depth (ft):	20
Capacity (gpm):	Not Reported		

BK1034
WNW
1/2 - 1 Mile
Higher

NJ WELLS NJDEP3000277641

Database:	Water Well Permit Information	Permit #:	E201701117
Well Use:	Monitoring	Activity Class:	Permit
Date Completed:	01-31-2017 160222	Depth (ft):	50
Capacity (gpm):	0		

BP1035
SE
1/2 - 1 Mile
Higher

NJ WELLS NJDEP3000284043

Database:	Water Well Permit Information	Permit #:	E201113853
Well Use:	Irrigation	Activity Class:	Permit
Date Completed:	08-23-2011 154408	Depth (ft):	180
Capacity (gpm):	40		

GEOCHECK® - PHYSICAL SETTING SOURCE MAP FINDINGS

Map ID
Direction
Distance
Elevation

Database EDR ID Number

BK1036
WNW
1/2 - 1 Mile
Higher

NJ WELLS NJDEP3000277644

Database:	Water Well Permit Information	Permit #:	E201701115
Well Use:	Monitoring	Activity Class:	Well Record
Date Completed:	02-07-2017	Depth (ft):	50
Capacity (gpm):	Not Reported		

BK1037
WNW
1/2 - 1 Mile
Higher

NJ WELLS NJDEP3000277646

Database:	Water Well Permit Information	Permit #:	E201701115
Well Use:	Monitoring	Activity Class:	Permit
Date Completed:	01-31-2017 160222	Depth (ft):	50
Capacity (gpm):	0		

BP1038
SE
1/2 - 1 Mile
Higher

NJ WELLS NJDEP3000284042

Database:	Water Well Permit Information	Permit #:	E201113853
Well Use:	Irrigation	Activity Class:	Well Record
Date Completed:	09-09-2011	Depth (ft):	127
Capacity (gpm):	40		

BQ1039
West
1/2 - 1 Mile
Higher

NJ WELLS NJDEP3000278140

Database:	Water Well Permit Information	Permit #:	E201610090
Well Use:	Monitoring	Activity Class:	Permit
Date Completed:	08-22-2016 121733	Depth (ft):	80
Capacity (gpm):	0		

BR1040
ESE
1/2 - 1 Mile
Higher

NJ WELLS NJDEP3000279833

Database:	Water Well Permit Information	Permit #:	E201500145
Well Use:	Monitoring	Activity Class:	Well Record
Date Completed:	01-15-2015	Depth (ft):	25
Capacity (gpm):	Not Reported		

GEOCHECK® - PHYSICAL SETTING SOURCE MAP FINDINGS

Map ID
Direction
Distance
Elevation

Database EDR ID Number

BR1041
ESE
1/2 - 1 Mile
Higher

NJ WELLS NJDEP3000279834

Database:	Water Well Permit Information	Permit #:	E201500145
Well Use:	Monitoring	Activity Class:	Permit
Date Completed:	01-07-2015 121016	Depth (ft):	20
Capacity (gpm):	0		

BQ1042
West
1/2 - 1 Mile
Higher

NJ WELLS NJDEP3000278142

Database:	Water Well Permit Information	Permit #:	E201610089
Well Use:	Monitoring	Activity Class:	Permit
Date Completed:	08-22-2016 121733	Depth (ft):	60
Capacity (gpm):	0		

BQ1043
West
1/2 - 1 Mile
Higher

NJ WELLS NJDEP3000278143

Database:	Water Well Permit Information	Permit #:	E201610088
Well Use:	Monitoring	Activity Class:	Well Record
Date Completed:	08-25-2016	Depth (ft):	25
Capacity (gpm):	Not Reported		

BK1044
WNW
1/2 - 1 Mile
Higher

NJ WELLS NJDEP3000279666

Database:	Water Well Permit Information	Permit #:	E201503740
Well Use:	Boring/Individual	Activity Class:	Well Record
Date Completed:	04-28-2015	Depth (ft):	Not Reported
Capacity (gpm):	Not Reported		

BK1045
WNW
1/2 - 1 Mile
Higher

NJ WELLS NJDEP3000279667

Database:	Water Well Permit Information	Permit #:	E201503740
Well Use:	Boring/Individual	Activity Class:	Decommissioning
Date Completed:	04-28-2015	Depth (ft):	Not Reported
Capacity (gpm):	Not Reported		

GEOCHECK® - PHYSICAL SETTING SOURCE MAP FINDINGS

Map ID
 Direction
 Distance
 Elevation

Database EDR ID Number

BK1046
WNW
1/2 - 1 Mile
Higher

NJ WELLS NJDEP3000279668

Database:	Water Well Permit Information	Permit #:	E201503740
Well Use:	Boring/Individual	Activity Class:	Permit
Date Completed:	04-20-2015 140820	Depth (ft):	100
Capacity (gpm):	0		

BQ1047
West
1/2 - 1 Mile
Higher

NJ WELLS NJDEP3000278139

Database:	Water Well Permit Information	Permit #:	E201610090
Well Use:	Monitoring	Activity Class:	Well Record
Date Completed:	08-26-2016	Depth (ft):	61
Capacity (gpm):	Not Reported		

BQ1048
West
1/2 - 1 Mile
Higher

NJ WELLS NJDEP3000278141

Database:	Water Well Permit Information	Permit #:	E201610089
Well Use:	Monitoring	Activity Class:	Well Record
Date Completed:	08-26-2016	Depth (ft):	47
Capacity (gpm):	Not Reported		

BQ1049
West
1/2 - 1 Mile
Higher

NJ WELLS NJDEP3000278144

Database:	Water Well Permit Information	Permit #:	E201610088
Well Use:	Monitoring	Activity Class:	Permit
Date Completed:	08-22-2016 121733	Depth (ft):	40
Capacity (gpm):	0		

BI1050
West
1/2 - 1 Mile
Higher

NJ WELLS NJDEP3000278145

Database:	Water Well Permit Information	Permit #:	E201610087
Well Use:	Monitoring	Activity Class:	Well Record
Date Completed:	08-24-2016	Depth (ft):	45
Capacity (gpm):	Not Reported		

GEOCHECK® - PHYSICAL SETTING SOURCE MAP FINDINGS

Map ID
 Direction
 Distance
 Elevation

Database EDR ID Number

BI1051
West
1/2 - 1 Mile
Higher

NJ WELLS NJDEP3000278147

Database:	Water Well Permit Information	Permit #:	E201610086
Well Use:	Monitoring	Activity Class:	Well Record
Date Completed:	08-24-2016	Depth (ft):	23
Capacity (gpm):	Not Reported		

BI1052
West
1/2 - 1 Mile
Higher

NJ WELLS NJDEP3000278146

Database:	Water Well Permit Information	Permit #:	E201610087
Well Use:	Monitoring	Activity Class:	Permit
Date Completed:	08-22-2016 121733	Depth (ft):	80
Capacity (gpm):	0		

BI1053
West
1/2 - 1 Mile
Higher

NJ WELLS NJDEP3000278148

Database:	Water Well Permit Information	Permit #:	E201610086
Well Use:	Monitoring	Activity Class:	Permit
Date Completed:	08-22-2016 121733	Depth (ft):	60
Capacity (gpm):	0		

BR1054
ESE
1/2 - 1 Mile
Higher

NJ WELLS NJDEP3000295407

Database:	Water Well Permit Information	Permit #:	3100071698
Well Use:	Monitoring	Activity Class:	Permit
Date Completed:	02-07-2006 140026	Depth (ft):	30
Capacity (gpm):	0		

BR1055
ESE
1/2 - 1 Mile
Higher

NJ WELLS NJDEP3000295406

Database:	Water Well Permit Information	Permit #:	3100071698
Well Use:	Monitoring	Activity Class:	Well Record
Date Completed:	02-22-2006	Depth (ft):	34
Capacity (gpm):	3		

GEOCHECK® - PHYSICAL SETTING SOURCE MAP FINDINGS

Map ID
 Direction
 Distance
 Elevation

Database EDR ID Number

BR1056
ESE
1/2 - 1 Mile
Higher

NJ WELLS NJDEP3000296995

Database:	Water Well Permit Information	Permit #:	3100069175
Well Use:	Monitoring	Activity Class:	Permit
Date Completed:	12-28-2004 111559	Depth (ft):	20
Capacity (gpm):	0		

BR1057
ESE
1/2 - 1 Mile
Higher

NJ WELLS NJDEP3000296994

Database:	Water Well Permit Information	Permit #:	3100069175
Well Use:	Monitoring	Activity Class:	Well Record
Date Completed:	01-11-2005	Depth (ft):	11
Capacity (gpm):	0		

BR1058
ESE
1/2 - 1 Mile
Higher

NJ WELLS NJDEP3000294589

Database:	Water Well Permit Information	Permit #:	3100072782
Well Use:	Injection	Activity Class:	Permit
Date Completed:	07-25-2006 132541	Depth (ft):	15
Capacity (gpm):	0		

BR1059
ESE
1/2 - 1 Mile
Higher

NJ WELLS NJDEP3000294586

Database:	Water Well Permit Information	Permit #:	3100072783
Well Use:	Monitoring	Activity Class:	Permit
Date Completed:	07-25-2006 132541	Depth (ft):	25
Capacity (gpm):	0		

BR1060
ESE
1/2 - 1 Mile
Higher

NJ WELLS NJDEP3000294585

Database:	Water Well Permit Information	Permit #:	3100072783
Well Use:	Monitoring	Activity Class:	Well Record
Date Completed:	08-10-2006	Depth (ft):	20
Capacity (gpm):	0		

GEOCHECK® - PHYSICAL SETTING SOURCE MAP FINDINGS

Map ID
 Direction
 Distance
 Elevation

Database EDR ID Number

BR1061
ESE
1/2 - 1 Mile
Higher

NJ WELLS NJDEP3000294588

Database:	Water Well Permit Information	Permit #:	3100072782
Well Use:	Injection	Activity Class:	Decommissioning
Date Completed:	10-29-2009	Depth (ft):	15
Capacity (gpm):	0		

BR1062
ESE
1/2 - 1 Mile
Higher

NJ WELLS NJDEP3000294587

Database:	Water Well Permit Information	Permit #:	3100072782
Well Use:	Injection	Activity Class:	Well Record
Date Completed:	08-10-2006	Depth (ft):	15
Capacity (gpm):	0		

BR1063
ESE
1/2 - 1 Mile
Higher

NJ WELLS NJDEP3000296996

Database:	Water Well Permit Information	Permit #:	3100069174
Well Use:	Monitoring	Activity Class:	Well Record
Date Completed:	01-12-2005	Depth (ft):	11
Capacity (gpm):	0		

BR1064
ESE
1/2 - 1 Mile
Higher

NJ WELLS NJDEP3000297003

Database:	Water Well Permit Information	Permit #:	3100069171
Well Use:	Monitoring	Activity Class:	Permit
Date Completed:	12-28-2004 111559	Depth (ft):	20
Capacity (gpm):	0		

BR1065
ESE
1/2 - 1 Mile
Higher

NJ WELLS NJDEP3000297002

Database:	Water Well Permit Information	Permit #:	3100069171
Well Use:	Monitoring	Activity Class:	Well Record
Date Completed:	01-11-2005	Depth (ft):	11
Capacity (gpm):	0		

GEOCHECK® - PHYSICAL SETTING SOURCE MAP FINDINGS

Map ID
Direction
Distance
Elevation

Database EDR ID Number

BR1066
ESE
1/2 - 1 Mile
Higher

NJ WELLS NJDEP3000325661

Database:	Water Well Permit Information	Permit #:	3100024464
Well Use:	Monitoring	Activity Class:	Permit
Date Completed:	01-29-1986	Depth (ft):	25
Capacity (gpm):	Not Reported		

BR1067
ESE
1/2 - 1 Mile
Higher

NJ WELLS NJDEP3000325659

Database:	Water Well Permit Information	Permit #:	3100024465
Well Use:	Monitoring	Activity Class:	Permit
Date Completed:	01-29-1986	Depth (ft):	25
Capacity (gpm):	Not Reported		

BR1068
ESE
1/2 - 1 Mile
Higher

NJ WELLS NJDEP3000297001

Database:	Water Well Permit Information	Permit #:	3100069172
Well Use:	Monitoring	Activity Class:	Permit
Date Completed:	12-28-2004 111559	Depth (ft):	20
Capacity (gpm):	0		

BR1069
ESE
1/2 - 1 Mile
Higher

NJ WELLS NJDEP3000296998

Database:	Water Well Permit Information	Permit #:	3100069173
Well Use:	Monitoring	Activity Class:	Well Record
Date Completed:	01-11-2005	Depth (ft):	11
Capacity (gpm):	0		

BR1070
ESE
1/2 - 1 Mile
Higher

NJ WELLS NJDEP3000296997

Database:	Water Well Permit Information	Permit #:	3100069174
Well Use:	Monitoring	Activity Class:	Permit
Date Completed:	12-28-2004 111559	Depth (ft):	20
Capacity (gpm):	0		

GEOCHECK® - PHYSICAL SETTING SOURCE MAP FINDINGS

Map ID
Direction
Distance
Elevation

Database EDR ID Number

BR1071
ESE
1/2 - 1 Mile
Higher

NJ WELLS NJDEP3000297000

Database:	Water Well Permit Information	Permit #:	3100069172
Well Use:	Monitoring	Activity Class:	Well Record
Date Completed:	01-11-2005	Depth (ft):	11
Capacity (gpm):	0		

BR1072
ESE
1/2 - 1 Mile
Higher

NJ WELLS NJDEP3000296999

Database:	Water Well Permit Information	Permit #:	3100069173
Well Use:	Monitoring	Activity Class:	Permit
Date Completed:	12-28-2004 111559	Depth (ft):	20
Capacity (gpm):	0		

BS1073
NE
1/2 - 1 Mile
Higher

NJ WELLS NJDEP3000313816

Database:	Water Well Permit Information	Permit #:	3100042028
Well Use:	Monitoring	Activity Class:	Permit
Date Completed:	07-13-1993	Depth (ft):	50
Capacity (gpm):	Not Reported		

BS1074
NE
1/2 - 1 Mile
Higher

NJ WELLS NJDEP3000313817

Database:	Water Well Permit Information	Permit #:	3100042027
Well Use:	Monitoring	Activity Class:	Well Record
Date Completed:	07-15-1993 204811	Depth (ft):	45
Capacity (gpm):	Not Reported		

BS1075
NE
1/2 - 1 Mile
Higher

NJ WELLS NJDEP3000313818

Database:	Water Well Permit Information	Permit #:	3100042027
Well Use:	Monitoring	Activity Class:	Permit
Date Completed:	07-13-1993	Depth (ft):	50
Capacity (gpm):	Not Reported		

GEOCHECK® - PHYSICAL SETTING SOURCE MAP FINDINGS

Map ID
Direction
Distance
Elevation

Database EDR ID Number

BS1076
NE
1/2 - 1 Mile
Higher

NJ WELLS NJDEP3000313813

Database:	Water Well Permit Information	Permit #:	3100042029
Well Use:	Monitoring	Activity Class:	Well Record
Date Completed:	07-16-1993 204815	Depth (ft):	51
Capacity (gpm):	Not Reported		

BS1077
NE
1/2 - 1 Mile
Higher

NJ WELLS NJDEP3000313814

Database:	Water Well Permit Information	Permit #:	3100042029
Well Use:	Monitoring	Activity Class:	Permit
Date Completed:	07-13-1993	Depth (ft):	50
Capacity (gpm):	Not Reported		

BS1078
NE
1/2 - 1 Mile
Higher

NJ WELLS NJDEP3000313815

Database:	Water Well Permit Information	Permit #:	3100042028
Well Use:	Monitoring	Activity Class:	Well Record
Date Completed:	07-20-1993 204813	Depth (ft):	50
Capacity (gpm):	Not Reported		

BS1079
NE
1/2 - 1 Mile
Higher

NJ WELLS NJDEP3000320942

Database:	Water Well Permit Information	Permit #:	3100032253
Well Use:	Monitoring	Activity Class:	Permit
Date Completed:	10-18-1989	Depth (ft):	30
Capacity (gpm):	Not Reported		

BS1080
NE
1/2 - 1 Mile
Higher

NJ WELLS NJDEP3000320943

Database:	Water Well Permit Information	Permit #:	3100032252
Well Use:	Monitoring	Activity Class:	Well Record
Date Completed:	10-27-1989	Depth (ft):	25
Capacity (gpm):	0		

GEOCHECK® - PHYSICAL SETTING SOURCE MAP FINDINGS

Map ID
 Direction
 Distance
 Elevation

Database EDR ID Number

BS1081
NE
 1/2 - 1 Mile
 Higher

NJ WELLS NJDEP3000320944

Database:	Water Well Permit Information	Permit #:	3100032252
Well Use:	Monitoring	Activity Class:	Permit
Date Completed:	10-18-1989	Depth (ft):	30
Capacity (gpm):	Not Reported		

BS1082
NE
 1/2 - 1 Mile
 Higher

NJ WELLS NJDEP3000320939

Database:	Water Well Permit Information	Permit #:	3100032254
Well Use:	Monitoring	Activity Class:	Well Record
Date Completed:	10-27-1989	Depth (ft):	25
Capacity (gpm):	0		

BS1083
NE
 1/2 - 1 Mile
 Higher

NJ WELLS NJDEP3000320940

Database:	Water Well Permit Information	Permit #:	3100032254
Well Use:	Monitoring	Activity Class:	Permit
Date Completed:	10-18-1989	Depth (ft):	30
Capacity (gpm):	Not Reported		

BS1084
NE
 1/2 - 1 Mile
 Higher

NJ WELLS NJDEP3000320941

Database:	Water Well Permit Information	Permit #:	3100032253
Well Use:	Monitoring	Activity Class:	Well Record
Date Completed:	10-27-1989	Depth (ft):	25
Capacity (gpm):	0		

BK1085
WNW
 1/2 - 1 Mile
 Higher

NJ WELLS NJDEP3000277300

Database:	Water Well Permit Information	Permit #:	E201705395
Well Use:	Boring/Individual	Activity Class:	Permit
Date Completed:	05-10-2017 141825	Depth (ft):	75
Capacity (gpm):	0		

GEOCHECK® - PHYSICAL SETTING SOURCE MAP FINDINGS

Map ID
Direction
Distance
Elevation

Database EDR ID Number

BO1086
NNW
1/2 - 1 Mile
Lower

NJ WELLS NJDEP3000312179

Database:	Water Well Permit Information	Permit #:	3100044290
Well Use:	Monitoring	Activity Class:	Decommissioning
Date Completed:	08-01-2018	Depth (ft):	26
Capacity (gpm):	Not Reported		

BT1087
SW
1/2 - 1 Mile
Higher

FED USGS USGS40000812906

Organization ID:	USGS-NJ		
Organization Name:	USGS New Jersey Water Science Center		
Monitor Location:	070070-- Discontinued 3A	Type:	Well
Description:	SEALED	HUC:	02040202
Drainage Area:	Not Reported	Drainage Area Units:	Not Reported
Contrib Drainage Area:	Not Reported	Contrib Drainage Area Units:	Not Reported
Aquifer:	Northern Atlantic Coastal Plain aquifer system		
Formation Type:	Magothy-Raritan-Potomac Aquifer System, Lower Aquifer		
Aquifer Type:	Not Reported	Construction Date:	19531231
Well Depth:	115	Well Depth Units:	ft
Well Hole Depth:	Not Reported	Well Hole Depth Units:	Not Reported

Ground water levels,Number of Measurements:	2	Level reading date:	1978-11-12
Feet below surface:	41	Feet to sea level:	Not Reported
Note:	Not Reported		

Level reading date:	1953-12-31	Feet below surface:	37.00
Feet to sea level:	Not Reported	Note:	Not Reported

BT1088
SW
1/2 - 1 Mile
Higher

FED USGS USGS40000812908

Organization ID:	USGS-NJ		
Organization Name:	USGS New Jersey Water Science Center		
Monitor Location:	070072-- 3-1922	Type:	Well
Description:	Not Reported	HUC:	02040202
Drainage Area:	Not Reported	Drainage Area Units:	Not Reported
Contrib Drainage Area:	Not Reported	Contrib Drainage Area Units:	Not Reported
Aquifer:	Northern Atlantic Coastal Plain aquifer system		
Formation Type:	Magothy-Raritan-Potomac Aquifer System, Undifferentiated		
Aquifer Type:	Not Reported	Construction Date:	19220424
Well Depth:	110	Well Depth Units:	ft
Well Hole Depth:	Not Reported	Well Hole Depth Units:	Not Reported

Ground water levels,Number of Measurements:	1	Level reading date:	1922-08-16
Feet below surface:	15.00	Feet to sea level:	Not Reported
Note:	Not Reported		

GEOCHECK® - PHYSICAL SETTING SOURCE MAP FINDINGS

Map ID
Direction
Distance
Elevation

Database EDR ID Number

BT1089
SW
1/2 - 1 Mile
Higher

FED USGS USGS40000812907

Organization ID:	USGS-NJ		
Organization Name:	USGS New Jersey Water Science Center		
Monitor Location:	070071-- 3-1934	Type:	Well
Description:	Not Reported	HUC:	02040202
Drainage Area:	Not Reported	Drainage Area Units:	Not Reported
Contrib Drainage Area:	Not Reported	Contrib Drainage Area Unts:	Not Reported
Aquifer:	Northern Atlantic Coastal Plain aquifer system		
Formation Type:	Magothy-Raritan-Potomac Aquifer System, Undifferentiated		
Aquifer Type:	Not Reported	Construction Date:	19340000
Well Depth:	113	Well Depth Units:	ft
Well Hole Depth:	Not Reported	Well Hole Depth Units:	Not Reported

BU1090
WNW
1/2 - 1 Mile
Higher

NJ WELLS NJDEP3000279688

Database:	Water Well Permit Information	Permit #:	E201503718
Well Use:	Boring/Individual	Activity Class:	Permit
Date Completed:	04-20-2015 112915	Depth (ft):	100
Capacity (gpm):	0		

BQ1091
West
1/2 - 1 Mile
Higher

NJ WELLS NJDEP3000285065

Database:	Water Well Permit Information	Permit #:	E201016003
Well Use:	Boring/Site Wide	Activity Class:	Well Record
Date Completed:	01-06-2011	Depth (ft):	Not Reported
Capacity (gpm):	Not Reported		

BQ1092
West
1/2 - 1 Mile
Higher

NJ WELLS NJDEP3000285066

Database:	Water Well Permit Information	Permit #:	E201016003
Well Use:	Boring/Site Wide	Activity Class:	Decommissioning
Date Completed:	01-06-2011	Depth (ft):	Not Reported
Capacity (gpm):	Not Reported		

GEOCHECK® - PHYSICAL SETTING SOURCE MAP FINDINGS

Map ID
 Direction
 Distance
 Elevation

Database EDR ID Number

BO1093
NNW
1/2 - 1 Mile
Lower

NJ WELLS NJDEP3000326797

Database:	Water Well Permit Information	Permit #:	3100022332
Well Use:	Monitoring	Activity Class:	Decommissioning
Date Completed:	07-31-2018	Depth (ft):	32
Capacity (gpm):	Not Reported		

BQ1094
West
1/2 - 1 Mile
Higher

NJ WELLS NJDEP3000283174

Database:	Water Well Permit Information	Permit #:	E201204964
Well Use:	Boring/Individual	Activity Class:	Well Record
Date Completed:	04-11-2012	Depth (ft):	Not Reported
Capacity (gpm):	Not Reported		

BQ1095
West
1/2 - 1 Mile
Higher

NJ WELLS NJDEP3000283175

Database:	Water Well Permit Information	Permit #:	E201204964
Well Use:	Boring/Individual	Activity Class:	Decommissioning
Date Completed:	04-11-2012	Depth (ft):	Not Reported
Capacity (gpm):	Not Reported		

BV1096
NW
1/2 - 1 Mile
Higher

NJ WELLS NJDEP3000277630

Database:	Water Well Permit Information	Permit #:	E201701270
Well Use:	Monitoring	Activity Class:	Well Record
Date Completed:	02-07-2017	Depth (ft):	17
Capacity (gpm):	Not Reported		

BV1097
NW
1/2 - 1 Mile
Higher

NJ WELLS NJDEP3000277631

Database:	Water Well Permit Information	Permit #:	E201701270
Well Use:	Monitoring	Activity Class:	Decommissioning
Date Completed:	08-31-2017	Depth (ft):	17
Capacity (gpm):	Not Reported		

GEOCHECK® - PHYSICAL SETTING SOURCE MAP FINDINGS

Map ID
 Direction
 Distance
 Elevation

Database EDR ID Number

BV1098
NW
1/2 - 1 Mile
Higher

NJ WELLS NJDEP3000277632

Database:	Water Well Permit Information	Permit #:	E201701270
Well Use:	Monitoring	Activity Class:	Permit
Date Completed:	02-03-2017 101351	Depth (ft):	15
Capacity (gpm):	0		

BW1099
West
1/2 - 1 Mile
Higher

NJ WELLS NJDEP3000281657

Database:	Water Well Permit Information	Permit #:	E201306092
Well Use:	Boring/Individual	Activity Class:	Well Record
Date Completed:	05-14-2013	Depth (ft):	Not Reported
Capacity (gpm):	Not Reported		

BW1100
West
1/2 - 1 Mile
Higher

NJ WELLS NJDEP3000281658

Database:	Water Well Permit Information	Permit #:	E201306092
Well Use:	Boring/Individual	Activity Class:	Decommissioning
Date Completed:	05-14-2013	Depth (ft):	Not Reported
Capacity (gpm):	Not Reported		

BQ1101
West
1/2 - 1 Mile
Higher

NJ WELLS NJDEP3000285067

Database:	Water Well Permit Information	Permit #:	E201016003
Well Use:	Boring/Site Wide	Activity Class:	Permit
Date Completed:	12-08-2010 103938	Depth (ft):	100
Capacity (gpm):	0		

BK1102
WNW
1/2 - 1 Mile
Higher

NJ WELLS NJDEP3000319538

Database:	Water Well Permit Information	Permit #:	3100034103
Well Use:	Monitoring	Activity Class:	Well Record
Date Completed:	05-31-1990	Depth (ft):	15
Capacity (gpm):	0		

GEOCHECK® - PHYSICAL SETTING SOURCE MAP FINDINGS

Map ID
 Direction
 Distance
 Elevation

Database EDR ID Number

BK1103
WNW
1/2 - 1 Mile
Higher

NJ WELLS NJDEP3000319541

Database:	Water Well Permit Information	Permit #:	3100034102
Well Use:	Monitoring	Activity Class:	Well Record
Date Completed:	05-30-1990	Depth (ft):	15
Capacity (gpm):	0		

BK1104
WNW
1/2 - 1 Mile
Higher

NJ WELLS NJDEP3000317290

Database:	Water Well Permit Information	Permit #:	3100037261
Well Use:	Monitoring	Activity Class:	Well Record
Date Completed:	08-16-1991	Depth (ft):	35
Capacity (gpm):	0		

BK1105
WNW
1/2 - 1 Mile
Higher

NJ WELLS NJDEP3000319525

Database:	Water Well Permit Information	Permit #:	3100034123
Well Use:	Monitoring	Activity Class:	Well Record
Date Completed:	06-30-1990	Depth (ft):	15
Capacity (gpm):	0		

BK1106
WNW
1/2 - 1 Mile
Higher

NJ WELLS NJDEP3000319748

Database:	Water Well Permit Information	Permit #:	3100033792
Well Use:	Monitoring	Activity Class:	Well Record
Date Completed:	04-23-1990	Depth (ft):	15
Capacity (gpm):	0		

BK1107
WNW
1/2 - 1 Mile
Higher

NJ WELLS NJDEP3000319751

Database:	Water Well Permit Information	Permit #:	3100033791
Well Use:	Monitoring	Activity Class:	Well Record
Date Completed:	04-20-1990	Depth (ft):	20
Capacity (gpm):	0		

GEOCHECK® - PHYSICAL SETTING SOURCE MAP FINDINGS

Map ID
Direction
Distance
Elevation

Database EDR ID Number

BK1108
WNW
1/2 - 1 Mile
Higher

NJ WELLS NJDEP3000319544

Database:	Water Well Permit Information	Permit #:	3100034101
Well Use:	Monitoring	Activity Class:	Well Record
Date Completed:	05-30-1990	Depth (ft):	15
Capacity (gpm):	0		

BK1109
WNW
1/2 - 1 Mile
Higher

NJ WELLS NJDEP3000319745

Database:	Water Well Permit Information	Permit #:	3100033793
Well Use:	Monitoring	Activity Class:	Well Record
Date Completed:	04-23-1990	Depth (ft):	15
Capacity (gpm):	0		

BX1110
East
1/2 - 1 Mile
Lower

NJ WELLS NJDEP3000281944

Database:	Water Well Permit Information	Permit #:	E201301751
Well Use:	Monitoring	Activity Class:	Well Record
Date Completed:	03-05-2013	Depth (ft):	55
Capacity (gpm):	Not Reported		

BY1111
NW
1/2 - 1 Mile
Higher

NJ WELLS NJDEP3000325316

Database:	Water Well Permit Information	Permit #:	3100025386
Well Use:	Monitoring	Activity Class:	Permit
Date Completed:	08-15-1986	Depth (ft):	25
Capacity (gpm):	Not Reported		

BY1112
NW
1/2 - 1 Mile
Higher

NJ WELLS NJDEP3000325318

Database:	Water Well Permit Information	Permit #:	3100025385
Well Use:	Monitoring	Activity Class:	Permit
Date Completed:	08-15-1986	Depth (ft):	25
Capacity (gpm):	Not Reported		

GEOCHECK® - PHYSICAL SETTING SOURCE MAP FINDINGS

Map ID
 Direction
 Distance
 Elevation

Database EDR ID Number

BY1113
NW
1/2 - 1 Mile
Higher

NJ WELLS NJDEP3000325320

Database:	Water Well Permit Information	Permit #:	3100025384
Well Use:	Monitoring	Activity Class:	Permit
Date Completed:	08-15-1986	Depth (ft):	25
Capacity (gpm):	Not Reported		

BQ1114
West
1/2 - 1 Mile
Higher

NJ WELLS NJDEP3000284972

Database:	Water Well Permit Information	Permit #:	E201100207
Well Use:	Boring/Site Wide	Activity Class:	Well Record
Date Completed:	02-28-2011	Depth (ft):	Not Reported
Capacity (gpm):	Not Reported		

BQ1115
West
1/2 - 1 Mile
Higher

NJ WELLS NJDEP3000284973

Database:	Water Well Permit Information	Permit #:	E201100207
Well Use:	Boring/Site Wide	Activity Class:	Decommissioning
Date Completed:	02-28-2011	Depth (ft):	Not Reported
Capacity (gpm):	Not Reported		

BV1116
NW
1/2 - 1 Mile
Higher

NJ WELLS NJDEP3000276549

Database:	Water Well Permit Information	Permit #:	E201713623
Well Use:	Monitoring	Activity Class:	Well Record
Date Completed:	11-30-2017	Depth (ft):	15
Capacity (gpm):	Not Reported		

BV1117
NW
1/2 - 1 Mile
Higher

NJ WELLS NJDEP3000276550

Database:	Water Well Permit Information	Permit #:	E201713623
Well Use:	Monitoring	Activity Class:	Permit
Date Completed:	11-30-2017 160038	Depth (ft):	15
Capacity (gpm):	0		

GEOCHECK® - PHYSICAL SETTING SOURCE MAP FINDINGS

Map ID
Direction
Distance
Elevation

Database EDR ID Number

BZ1118
ENE
1/2 - 1 Mile
Higher

NJ WELLS NJDEP3000311627

Database:	Water Well Permit Information	Permit #:	3100045142
Well Use:	Monitoring	Activity Class:	Well Record
Date Completed:	10-27-1994	Depth (ft):	30
Capacity (gpm):	0		

BX1119
East
1/2 - 1 Mile
Lower

NJ WELLS NJDEP3000281945

Database:	Water Well Permit Information	Permit #:	E201301751
Well Use:	Monitoring	Activity Class:	Permit
Date Completed:	02-08-2013 091545	Depth (ft):	60
Capacity (gpm):	0		

CA1120
SSE
1/2 - 1 Mile
Higher

NJ WELLS NJ400000002075

Database:	New Jersey Public-Community Water-Supply Wells		
FID:	2074	Well ID:	WSWL0000137527
WHPA File:	w3166163.e00	Well Permit:	3100066163
PWS ID:	0408001	Owner:	United Water New Jersey
System:	Camden City	Well Name:	Well 17A
Completion Date:	06/00/2003	Total Depth:	0
Finished Depth:	280	Surface Elevation:	0
Smallest Casing Diameter:	24	Depth to Well Screen Top:	0
Depth to Well Screen Bottom:	0	Screen Diameter:	0
Static Water Level:	0	Driller:	Uni-Tech Drilling Co Inc
Drill Method:	Rotary (unspecified)	Geologic Formation:	Potomac Formation
Aquifer Name:	lower Potomac-Raritan-Magothy aquifer		
Confinement Status:	Unconfined	Pump Rate:	1300
Watershed:	Not Reported	Geologic Log:	No
Lithologic Log:	No	Site id:	NJ400000002075

BO1121
NNW
1/2 - 1 Mile
Lower

NJ WELLS NJDEP3000326794

Database:	Water Well Permit Information	Permit #:	3100022333
Well Use:	Monitoring	Activity Class:	Decommissioning
Date Completed:	07-31-2018	Depth (ft):	32
Capacity (gpm):	Not Reported		

GEOCHECK® - PHYSICAL SETTING SOURCE MAP FINDINGS

Map ID
Direction
Distance
Elevation

Database EDR ID Number

CB1122
SSW
1/2 - 1 Mile
Higher

NJ WELLS NJDEP3000304589

Database:	Water Well Permit Information	Permit #:	3100055921
Well Use:	Monitoring	Activity Class:	Well Record
Date Completed:	05-17-1999 224651	Depth (ft):	60
Capacity (gpm):	0		

CB1123
SSW
1/2 - 1 Mile
Higher

NJ WELLS NJDEP3000304590

Database:	Water Well Permit Information	Permit #:	3100055921
Well Use:	Monitoring	Activity Class:	Permit
Date Completed:	05-13-1999	Depth (ft):	60
Capacity (gpm):	0		

BO1124
NNW
1/2 - 1 Mile
Lower

NJ WELLS NJDEP3000285543

Database:	Water Well Permit Information	Permit #:	E201007338
Well Use:	Monitoring	Activity Class:	Well Record
Date Completed:	07-16-2010	Depth (ft):	31
Capacity (gpm):	Not Reported		

BO1125
NNW
1/2 - 1 Mile
Lower

NJ WELLS NJDEP3000285544

Database:	Water Well Permit Information	Permit #:	E201007338
Well Use:	Monitoring	Activity Class:	Permit
Date Completed:	07-08-2010 113136	Depth (ft):	35
Capacity (gpm):	0		

BZ1126
ENE
1/2 - 1 Mile
Higher

NJ WELLS NJDEP3000294365

Database:	Water Well Permit Information	Permit #:	3100073118
Well Use:	Monitoring	Activity Class:	Well Record
Date Completed:	11-03-2006	Depth (ft):	25
Capacity (gpm):	0		

GEOCHECK® - PHYSICAL SETTING SOURCE MAP FINDINGS

Map ID
Direction
Distance
Elevation

Database EDR ID Number

BZ1127
ENE
1/2 - 1 Mile
Higher

NJ WELLS NJDEP3000294366

Database:	Water Well Permit Information	Permit #:	3100073118
Well Use:	Monitoring	Activity Class:	Permit
Date Completed:	09-20-2006 142160	Depth (ft):	30
Capacity (gpm):	0		

BW1128
West
1/2 - 1 Mile
Higher

NJ WELLS NJDEP3000278152

Database:	Water Well Permit Information	Permit #:	E201610084
Well Use:	Monitoring	Activity Class:	Permit
Date Completed:	08-22-2016 121733	Depth (ft):	60
Capacity (gpm):	0		

BW1129
West
1/2 - 1 Mile
Higher

NJ WELLS NJDEP3000278149

Database:	Water Well Permit Information	Permit #:	E201610085
Well Use:	Monitoring	Activity Class:	Well Record
Date Completed:	08-29-2016	Depth (ft):	32
Capacity (gpm):	Not Reported		

BW1130
West
1/2 - 1 Mile
Higher

NJ WELLS NJDEP3000278151

Database:	Water Well Permit Information	Permit #:	E201610084
Well Use:	Monitoring	Activity Class:	Well Record
Date Completed:	08-29-2016	Depth (ft):	18
Capacity (gpm):	Not Reported		

BO1131
NNW
1/2 - 1 Mile
Lower

NJ WELLS NJDEP3000300346

Database:	Water Well Permit Information	Permit #:	3100063045
Well Use:	Monitoring	Activity Class:	Decommissioning
Date Completed:	08-01-2018	Depth (ft):	30
Capacity (gpm):	Not Reported		

GEOCHECK® - PHYSICAL SETTING SOURCE MAP FINDINGS

Map ID
Direction
Distance
Elevation

Database EDR ID Number

BU1132
WNW
1/2 - 1 Mile
Higher

NJ WELLS NJDEP3000277301

Database:	Water Well Permit Information	Permit #:	E201705394
Well Use:	Boring/Individual	Activity Class:	Permit
Date Completed:	05-10-2017 141103	Depth (ft):	75
Capacity (gpm):	0		

CA1133
SSE
1/2 - 1 Mile
Higher

FED USGS USGS40000812891

Organization ID:	USGS-NJ		
Organization Name:	USGS New Jersey Water Science Center		
Monitor Location:	070064-- PW 17	Type:	Well
Description:	Not Reported	HUC:	02040202
Drainage Area:	Not Reported	Drainage Area Units:	Not Reported
Contrib Drainage Area:	Not Reported	Contrib Drainage Area Unts:	Not Reported
Aquifer:	Northern Atlantic Coastal Plain aquifer system		
Formation Type:	Magothy-Raritan-Potomac Aquifer System, Lower Aquifer		
Aquifer Type:	Not Reported	Construction Date:	19540513
Well Depth:	265	Well Depth Units:	ft
Well Hole Depth:	Not Reported	Well Hole Depth Units:	Not Reported

Ground water levels,Number of Measurements:	5	Level reading date:	1998-03-25
Feet below surface:	51.09	Feet to sea level:	Not Reported
Note:	A nearby site that taps the same aquifer was being pumped.		

Level reading date:	1988-11-05	Feet below surface:	65.61
Feet to sea level:	Not Reported	Note:	Not Reported

Level reading date:	1983-11-21	Feet below surface:	72.70
Feet to sea level:	Not Reported	Note:	Not Reported

Level reading date:	1978-11-12	Feet below surface:	72
Feet to sea level:	Not Reported	Note:	Not Reported

Level reading date:	1954-05-13	Feet below surface:	64.00
Feet to sea level:	Not Reported	Note:	Not Reported

CA1134
SSE
1/2 - 1 Mile
Higher

NJ WELLS NJDEP3000333351

Database:	Water Well Permit Information	Permit #:	3100009488
Well Use:	Test	Activity Class:	Permit
Date Completed:	12-09-1975	Depth (ft):	200
Capacity (gpm):	500		

GEOCHECK® - PHYSICAL SETTING SOURCE MAP FINDINGS

Map ID
Direction
Distance
Elevation

Database EDR ID Number

BW1135
West
1/2 - 1 Mile
Higher

NJ WELLS NJDEP3000278150

Database:	Water Well Permit Information	Permit #:	E201610085
Well Use:	Monitoring	Activity Class:	Permit
Date Completed:	08-22-2016 121733	Depth (ft):	80
Capacity (gpm):	0		

BR1136
ESE
1/2 - 1 Mile
Higher

NJ WELLS NJDEP3000279831

Database:	Water Well Permit Information	Permit #:	E201500146
Well Use:	Monitoring	Activity Class:	Well Record
Date Completed:	01-14-2015	Depth (ft):	25
Capacity (gpm):	Not Reported		

BR1137
ESE
1/2 - 1 Mile
Higher

NJ WELLS NJDEP3000279832

Database:	Water Well Permit Information	Permit #:	E201500146
Well Use:	Monitoring	Activity Class:	Permit
Date Completed:	01-07-2015 121016	Depth (ft):	20
Capacity (gpm):	0		

BQ1138
West
1/2 - 1 Mile
Higher

NJ WELLS NJDEP3000296464

Database:	Water Well Permit Information	Permit #:	3100069967
Well Use:	Boring/Individual	Activity Class:	Permit
Date Completed:	05-02-2005 161032	Depth (ft):	45
Capacity (gpm):	0		

BQ1139
West
1/2 - 1 Mile
Higher

NJ WELLS NJDEP3000296463

Database:	Water Well Permit Information	Permit #:	3100069967
Well Use:	Boring/Individual	Activity Class:	Well Record
Date Completed:	05-04-2005	Depth (ft):	41
Capacity (gpm):	0		

GEOCHECK® - PHYSICAL SETTING SOURCE MAP FINDINGS

Map ID
 Direction
 Distance
 Elevation

Database EDR ID Number

BQ1140
West
1/2 - 1 Mile
Higher

NJ WELLS NJDEP3000296466

Database:	Water Well Permit Information	Permit #:	3100069966
Well Use:	Boring/Individual	Activity Class:	Permit
Date Completed:	05-02-2005 161032	Depth (ft):	45
Capacity (gpm):	0		

BQ1141
West
1/2 - 1 Mile
Higher

NJ WELLS NJDEP3000296465

Database:	Water Well Permit Information	Permit #:	3100069966
Well Use:	Boring/Individual	Activity Class:	Well Record
Date Completed:	05-04-2005	Depth (ft):	42
Capacity (gpm):	0		

BQ1142
West
1/2 - 1 Mile
Higher

NJ WELLS NJDEP3000279406

Database:	Water Well Permit Information	Permit #:	E201508173
Well Use:	Monitoring	Activity Class:	Permit
Date Completed:	07-22-2015 151948	Depth (ft):	40
Capacity (gpm):	0		

BQ1143
West
1/2 - 1 Mile
Higher

NJ WELLS NJDEP3000281638

Database:	Water Well Permit Information	Permit #:	E201306099
Well Use:	Boring/Individual	Activity Class:	Well Record
Date Completed:	05-17-2013	Depth (ft):	Not Reported
Capacity (gpm):	Not Reported		

BQ1144
West
1/2 - 1 Mile
Higher

NJ WELLS NJDEP3000281639

Database:	Water Well Permit Information	Permit #:	E201306099
Well Use:	Boring/Individual	Activity Class:	Decommissioning
Date Completed:	05-17-2013	Depth (ft):	Not Reported
Capacity (gpm):	Not Reported		

GEOCHECK® - PHYSICAL SETTING SOURCE MAP FINDINGS

Map ID
Direction
Distance
Elevation

Database EDR ID Number

BW1145
West
1/2 - 1 Mile
Higher

NJ WELLS NJDEP3000281647

Database:	Water Well Permit Information	Permit #:	E201306096
Well Use:	Boring/Individual	Activity Class:	Permit
Date Completed:	05-02-2013 101238	Depth (ft):	100
Capacity (gpm):	0		

BW1146
West
1/2 - 1 Mile
Higher

NJ WELLS NJDEP3000281650

Database:	Water Well Permit Information	Permit #:	E201306095
Well Use:	Boring/Individual	Activity Class:	Permit
Date Completed:	05-02-2013 101238	Depth (ft):	100
Capacity (gpm):	0		

BO1147
NNW
1/2 - 1 Mile
Lower

NJ WELLS NJDEP3000328713

Database:	Water Well Permit Information	Permit #:	3100017364
Well Use:	Monitoring	Activity Class:	Decommissioning
Date Completed:	08-01-2018	Depth (ft):	35
Capacity (gpm):	Not Reported		

BW1148
West
1/2 - 1 Mile
Higher

NJ WELLS NJDEP3000281656

Database:	Water Well Permit Information	Permit #:	E201306093
Well Use:	Boring/Individual	Activity Class:	Permit
Date Completed:	05-02-2013 101238	Depth (ft):	100
Capacity (gpm):	0		

BW1149
West
1/2 - 1 Mile
Higher

NJ WELLS NJDEP3000281644

Database:	Water Well Permit Information	Permit #:	E201306097
Well Use:	Boring/Individual	Activity Class:	Permit
Date Completed:	05-02-2013 101238	Depth (ft):	100
Capacity (gpm):	0		

GEOCHECK® - PHYSICAL SETTING SOURCE MAP FINDINGS

Map ID
Direction
Distance
Elevation

Database EDR ID Number

BW1150
West
1/2 - 1 Mile
Higher

NJ WELLS NJDEP3000283189

Database:	Water Well Permit Information	Permit #:	E201204936
Well Use:	Boring/Individual	Activity Class:	Permit
Date Completed:	04-05-2012 131326	Depth (ft):	90
Capacity (gpm):	0		

BO1151
NNW
1/2 - 1 Mile
Lower

NJ WELLS NJDEP3000312167

Database:	Water Well Permit Information	Permit #:	3100044295
Well Use:	Monitoring	Activity Class:	Decommissioning
Date Completed:	07-31-2018	Depth (ft):	29
Capacity (gpm):	Not Reported		

BQ1152
West
1/2 - 1 Mile
Higher

NJ WELLS NJDEP3000277915

Database:	Water Well Permit Information	Permit #:	E201612974
Well Use:	Monitoring	Activity Class:	Permit
Date Completed:	10-26-2016 151748	Depth (ft):	80
Capacity (gpm):	0		

BQ1153
West
1/2 - 1 Mile
Higher

NJ WELLS NJDEP3000277913

Database:	Water Well Permit Information	Permit #:	E201612975
Well Use:	Monitoring	Activity Class:	Permit
Date Completed:	10-26-2016 151748	Depth (ft):	80
Capacity (gpm):	0		

BQ1154
West
1/2 - 1 Mile
Higher

NJ WELLS NJDEP3000279405

Database:	Water Well Permit Information	Permit #:	E201508174
Well Use:	Monitoring	Activity Class:	Permit
Date Completed:	07-22-2015 151948	Depth (ft):	40
Capacity (gpm):	0		

GEOCHECK® - PHYSICAL SETTING SOURCE MAP FINDINGS

Map ID
Direction
Distance
Elevation

Database EDR ID Number

BW1155
West
1/2 - 1 Mile
Higher

NJ WELLS NJDEP3000279404

Database:	Water Well Permit Information	Permit #:	E201508175
Well Use:	Monitoring	Activity Class:	Permit
Date Completed:	07-22-2015 151948	Depth (ft):	40
Capacity (gpm):	0		

BQ1156
West
1/2 - 1 Mile
Higher

NJ WELLS NJDEP3000281651

Database:	Water Well Permit Information	Permit #:	E201306094
Well Use:	Boring/Individual	Activity Class:	Well Record
Date Completed:	05-09-2013	Depth (ft):	Not Reported
Capacity (gpm):	Not Reported		

BQ1157
West
1/2 - 1 Mile
Higher

NJ WELLS NJDEP3000281652

Database:	Water Well Permit Information	Permit #:	E201306094
Well Use:	Boring/Individual	Activity Class:	Decommissioning
Date Completed:	05-09-2013	Depth (ft):	Not Reported
Capacity (gpm):	Not Reported		

BQ1158
West
1/2 - 1 Mile
Higher

NJ WELLS NJDEP3000284974

Database:	Water Well Permit Information	Permit #:	E201100207
Well Use:	Boring/Site Wide	Activity Class:	Permit
Date Completed:	01-07-2011 093842	Depth (ft):	150
Capacity (gpm):	0		

BW1159
West
1/2 - 1 Mile
Higher

NJ WELLS NJDEP3000281640

Database:	Water Well Permit Information	Permit #:	E201306099
Well Use:	Boring/Individual	Activity Class:	Permit
Date Completed:	05-02-2013 101238	Depth (ft):	100
Capacity (gpm):	0		

GEOCHECK® - PHYSICAL SETTING SOURCE MAP FINDINGS

Map ID
Direction
Distance
Elevation

Database EDR ID Number

BR1160
ESE
1/2 - 1 Mile
Higher

NJ WELLS NJDEP3000278738

Database:	Water Well Permit Information	Permit #:	E201602580
Well Use:	Monitoring	Activity Class:	Well Record
Date Completed:	03-18-2016	Depth (ft):	20
Capacity (gpm):	Not Reported		

BR1161
ESE
1/2 - 1 Mile
Higher

NJ WELLS NJDEP3000278739

Database:	Water Well Permit Information	Permit #:	E201602580
Well Use:	Monitoring	Activity Class:	Permit
Date Completed:	03-10-2016 114945	Depth (ft):	30
Capacity (gpm):	0		

BQ1162
West
1/2 - 1 Mile
Higher

NJ WELLS NJDEP3000281654

Database:	Water Well Permit Information	Permit #:	E201306093
Well Use:	Boring/Individual	Activity Class:	Well Record
Date Completed:	05-08-2013	Depth (ft):	Not Reported
Capacity (gpm):	Not Reported		

BQ1163
West
1/2 - 1 Mile
Higher

NJ WELLS NJDEP3000281655

Database:	Water Well Permit Information	Permit #:	E201306093
Well Use:	Boring/Individual	Activity Class:	Decommissioning
Date Completed:	05-08-2013	Depth (ft):	Not Reported
Capacity (gpm):	Not Reported		

BQ1164
West
1/2 - 1 Mile
Higher

NJ WELLS NJDEP3000277914

Database:	Water Well Permit Information	Permit #:	E201612974
Well Use:	Monitoring	Activity Class:	Well Record
Date Completed:	09-01-2016	Depth (ft):	38
Capacity (gpm):	Not Reported		

GEOCHECK® - PHYSICAL SETTING SOURCE MAP FINDINGS

Map ID
Direction
Distance
Elevation

Database EDR ID Number

BW1165
West
1/2 - 1 Mile
Higher

NJ WELLS NJDEP3000281659

Database:	Water Well Permit Information	Permit #:	E201306092
Well Use:	Boring/Individual	Activity Class:	Permit
Date Completed:	05-02-2013 101238	Depth (ft):	100
Capacity (gpm):	0		

BQ1166
West
1/2 - 1 Mile
Higher

NJ WELLS NJDEP3000277912

Database:	Water Well Permit Information	Permit #:	E201612975
Well Use:	Monitoring	Activity Class:	Well Record
Date Completed:	09-01-2016	Depth (ft):	26
Capacity (gpm):	Not Reported		

BW1167
West
1/2 - 1 Mile
Higher

NJ WELLS NJDEP3000281653

Database:	Water Well Permit Information	Permit #:	E201306094
Well Use:	Boring/Individual	Activity Class:	Permit
Date Completed:	05-02-2013 101238	Depth (ft):	100
Capacity (gpm):	0		

BQ1168
West
1/2 - 1 Mile
Higher

NJ WELLS NJDEP3000281648

Database:	Water Well Permit Information	Permit #:	E201306095
Well Use:	Boring/Individual	Activity Class:	Well Record
Date Completed:	05-16-2013	Depth (ft):	Not Reported
Capacity (gpm):	Not Reported		

BQ1169
West
1/2 - 1 Mile
Higher

NJ WELLS NJDEP3000281649

Database:	Water Well Permit Information	Permit #:	E201306095
Well Use:	Boring/Individual	Activity Class:	Decommissioning
Date Completed:	05-16-2013	Depth (ft):	Not Reported
Capacity (gpm):	Not Reported		

GEOCHECK® - PHYSICAL SETTING SOURCE MAP FINDINGS

Map ID
 Direction
 Distance
 Elevation

Database EDR ID Number

CC1170
North
1/2 - 1 Mile
Lower

NJ WELLS NJDEP3000316621

Database:	Water Well Permit Information	Permit #:	3100038051
Well Use:	Boring/Individual	Activity Class:	Permit
Date Completed:	11-21-1991	Depth (ft):	60
Capacity (gpm):	Not Reported		

CC1171
North
1/2 - 1 Mile
Lower

NJ WELLS NJDEP3000316622

Database:	Water Well Permit Information	Permit #:	3100038050
Well Use:	Boring/Individual	Activity Class:	Well Record
Date Completed:	11-26-1991 152108	Depth (ft):	50
Capacity (gpm):	Not Reported		

CC1172
North
1/2 - 1 Mile
Lower

NJ WELLS NJDEP3000316620

Database:	Water Well Permit Information	Permit #:	3100038051
Well Use:	Boring/Individual	Activity Class:	Well Record
Date Completed:	11-25-1991 152109	Depth (ft):	50
Capacity (gpm):	Not Reported		

CC1173
North
1/2 - 1 Mile
Lower

NJ WELLS NJDEP3000316618

Database:	Water Well Permit Information	Permit #:	3100038052
Well Use:	Boring/Individual	Activity Class:	Well Record
Date Completed:	11-25-1991 152111	Depth (ft):	50
Capacity (gpm):	Not Reported		

CC1174
North
1/2 - 1 Mile
Lower

NJ WELLS NJDEP3000316619

Database:	Water Well Permit Information	Permit #:	3100038052
Well Use:	Boring/Individual	Activity Class:	Permit
Date Completed:	11-21-1991	Depth (ft):	60
Capacity (gpm):	Not Reported		

GEOCHECK® - PHYSICAL SETTING SOURCE MAP FINDINGS

Map ID
 Direction
 Distance
 Elevation

Database EDR ID Number

CC1175
North
1/2 - 1 Mile
Lower

NJ WELLS NJDEP3000316626

Database:	Water Well Permit Information	Permit #:	3100038048
Well Use:	Boring/Individual	Activity Class:	Well Record
Date Completed:	11-27-1991 152104	Depth (ft):	48
Capacity (gpm):	Not Reported		

CC1176
North
1/2 - 1 Mile
Lower

NJ WELLS NJDEP3000316627

Database:	Water Well Permit Information	Permit #:	3100038048
Well Use:	Boring/Individual	Activity Class:	Permit
Date Completed:	11-21-1991	Depth (ft):	60
Capacity (gpm):	Not Reported		

CC1177
North
1/2 - 1 Mile
Lower

NJ WELLS NJDEP3000316625

Database:	Water Well Permit Information	Permit #:	3100038049
Well Use:	Boring/Individual	Activity Class:	Permit
Date Completed:	11-21-1991	Depth (ft):	60
Capacity (gpm):	Not Reported		

CC1178
North
1/2 - 1 Mile
Lower

NJ WELLS NJDEP3000316623

Database:	Water Well Permit Information	Permit #:	3100038050
Well Use:	Boring/Individual	Activity Class:	Permit
Date Completed:	11-21-1991	Depth (ft):	60
Capacity (gpm):	Not Reported		

CC1179
North
1/2 - 1 Mile
Lower

NJ WELLS NJDEP3000316624

Database:	Water Well Permit Information	Permit #:	3100038049
Well Use:	Boring/Individual	Activity Class:	Well Record
Date Completed:	11-26-1991 152106	Depth (ft):	51
Capacity (gpm):	Not Reported		

GEOCHECK® - PHYSICAL SETTING SOURCE MAP FINDINGS

Map ID
 Direction
 Distance
 Elevation

Database EDR ID Number

CD1180
 North
 1/2 - 1 Mile
 Higher

NJ WELLS NJDEP3000304890

Database:	Water Well Permit Information	Permit #:	3100055321
Well Use:	Boring/Individual	Activity Class:	Well Record
Date Completed:	02-16-1999 175305	Depth (ft):	0
Capacity (gpm):	Not Reported		

CD1181
 North
 1/2 - 1 Mile
 Higher

NJ WELLS NJDEP3000304891

Database:	Water Well Permit Information	Permit #:	3100055321
Well Use:	Boring/Individual	Activity Class:	Permit
Date Completed:	02-08-1999	Depth (ft):	65
Capacity (gpm):	0		

BW1182
 West
 1/2 - 1 Mile
 Higher

NJ WELLS NJDEP3000281643

Database:	Water Well Permit Information	Permit #:	E201306098
Well Use:	Boring/Individual	Activity Class:	Permit
Date Completed:	05-02-2013 101238	Depth (ft):	100
Capacity (gpm):	0		

BQ1183
 West
 1/2 - 1 Mile
 Higher

NJ WELLS NJDEP3000281641

Database:	Water Well Permit Information	Permit #:	E201306098
Well Use:	Boring/Individual	Activity Class:	Well Record
Date Completed:	05-13-2013	Depth (ft):	Not Reported
Capacity (gpm):	Not Reported		

BQ1184
 West
 1/2 - 1 Mile
 Higher

NJ WELLS NJDEP3000281642

Database:	Water Well Permit Information	Permit #:	E201306098
Well Use:	Boring/Individual	Activity Class:	Decommissioning
Date Completed:	05-13-2013	Depth (ft):	Not Reported
Capacity (gpm):	Not Reported		

GEOCHECK® - PHYSICAL SETTING SOURCE MAP FINDINGS

Map ID
Direction
Distance
Elevation

Database EDR ID Number

BQ1185
West
1/2 - 1 Mile
Higher

NJ WELLS NJDEP3000278137

Database:	Water Well Permit Information	Permit #:	E201610091
Well Use:	Monitoring	Activity Class:	Well Record
Date Completed:	08-30-2016	Depth (ft):	61
Capacity (gpm):	Not Reported		

BQ1186
West
1/2 - 1 Mile
Higher

NJ WELLS NJDEP3000278138

Database:	Water Well Permit Information	Permit #:	E201610091
Well Use:	Monitoring	Activity Class:	Permit
Date Completed:	08-22-2016 121733	Depth (ft):	60
Capacity (gpm):	0		

CE1187
SSE
1/2 - 1 Mile
Higher

NJ WELLS NJDEP3000280849

Database:	Water Well Permit Information	Permit #:	E201401247
Well Use:	Monitoring	Activity Class:	Well Record
Date Completed:	03-05-2014	Depth (ft):	20
Capacity (gpm):	Not Reported		

CF1188
NNW
1/2 - 1 Mile
Lower

FED USGS USGS40000812979

Organization ID:	USGS-NJ		
Organization Name:	USGS New Jersey Water Science Center		
Monitor Location:	070090-- Well 10	Type:	Well
Description:	Not Reported	HUC:	02040202
Drainage Area:	Not Reported	Drainage Area Units:	Not Reported
Contrib Drainage Area:	Not Reported	Contrib Drainage Area Unts:	Not Reported
Aquifer:	Northern Atlantic Coastal Plain aquifer system		
Formation Type:	Magothy-Raritan-Potomac Aquifer System, Lower Aquifer		
Aquifer Type:	Confined single aquifer	Construction Date:	19350309
Well Depth:	158	Well Depth Units:	ft
Well Hole Depth:	Not Reported	Well Hole Depth Units:	Not Reported

Ground water levels,Number of Measurements:	8	Level reading date:	1998-11-05
Feet below surface:	20.48	Feet to sea level:	Not Reported
Note:	A nearby site that taps the same aquifer was being pumped.		

Level reading date:	1998-03-25	Feet below surface:	19.48
Feet to sea level:	Not Reported		

GEOCHECK® - PHYSICAL SETTING SOURCE MAP FINDINGS

Note:	A nearby site that taps the same aquifer was being pumped.		
Level reading date:	1988-11-04	Feet below surface:	31.40
Feet to sea level:	Not Reported	Note:	Not Reported
Level reading date:	1986-09-03	Feet below surface:	31.74
Feet to sea level:	Not Reported	Note:	Not Reported
Level reading date:	1984-11-28	Feet below surface:	29.68
Feet to sea level:	Not Reported	Note:	Not Reported
Level reading date:	1983-11-21	Feet below surface:	34.09
Feet to sea level:	Not Reported	Note:	Not Reported
Level reading date:	1978-11-09	Feet below surface:	41
Feet to sea level:	Not Reported	Note:	Not Reported
Level reading date:	1957-11-21	Feet below surface:	57.00
Feet to sea level:	Not Reported	Note:	Not Reported

CG1189
West
1/2 - 1 Mile
Higher

NJ WELLS NJDEP3000316494

Database:	Water Well Permit Information	Permit #:	3100038223
Well Use:	Boring/Individual	Activity Class:	Well Record
Date Completed:	01-06-1992 152809	Depth (ft):	15
Capacity (gpm):	Not Reported		

CG1190
West
1/2 - 1 Mile
Higher

NJ WELLS NJDEP3000307300

Database:	Water Well Permit Information	Permit #:	3100051466
Well Use:	Monitoring	Activity Class:	Permit
Date Completed:	05-22-1997	Depth (ft):	20
Capacity (gpm):	Not Reported		

CG1191
West
1/2 - 1 Mile
Higher

NJ WELLS NJDEP3000316495

Database:	Water Well Permit Information	Permit #:	3100038223
Well Use:	Boring/Individual	Activity Class:	Permit
Date Completed:	12-31-1991	Depth (ft):	20
Capacity (gpm):	Not Reported		

GEOCHECK® - PHYSICAL SETTING SOURCE MAP FINDINGS

Map ID
 Direction
 Distance
 Elevation

Database EDR ID Number

CG1192
 West
 1/2 - 1 Mile
 Higher

NJ WELLS NJDEP3000338270

Database:	Water Well Permit Information	Permit #:	3100000834
Well Use:	Domestic	Activity Class:	Permit
Date Completed:	01-24-1953	Depth (ft):	100
Capacity (gpm):	8		

CG1193
 West
 1/2 - 1 Mile
 Higher

NJ WELLS NJDEP3000336286

Database:	Water Well Permit Information	Permit #:	3100004430
Well Use:	Domestic	Activity Class:	Permit
Date Completed:	03-16-1962	Depth (ft):	180
Capacity (gpm):	40		

BQ1194
 West
 1/2 - 1 Mile
 Higher

NJ WELLS NJDEP3000296461

Database:	Water Well Permit Information	Permit #:	3100069968
Well Use:	Boring/Individual	Activity Class:	Well Record
Date Completed:	05-04-2005	Depth (ft):	42
Capacity (gpm):	0		

BQ1195
 West
 1/2 - 1 Mile
 Higher

NJ WELLS NJDEP3000296462

Database:	Water Well Permit Information	Permit #:	3100069968
Well Use:	Boring/Individual	Activity Class:	Permit
Date Completed:	05-02-2005 161032	Depth (ft):	45
Capacity (gpm):	0		

BQ1196
 West
 1/2 - 1 Mile
 Higher

NJ WELLS NJDEP3000278136

Database:	Water Well Permit Information	Permit #:	E201610092
Well Use:	Monitoring	Activity Class:	Permit
Date Completed:	07-22-2016	Depth (ft):	60
Capacity (gpm):	0		

GEOCHECK® - PHYSICAL SETTING SOURCE MAP FINDINGS

Map ID
Direction
Distance
Elevation

Database EDR ID Number

BW1197
West
1/2 - 1 Mile
Higher

NJ WELLS NJDEP3000281645

Database:	Water Well Permit Information	Permit #:	E201306096
Well Use:	Boring/Individual	Activity Class:	Well Record
Date Completed:	05-15-2013	Depth (ft):	Not Reported
Capacity (gpm):	Not Reported		

BW1198
West
1/2 - 1 Mile
Higher

NJ WELLS NJDEP3000281646

Database:	Water Well Permit Information	Permit #:	E201306096
Well Use:	Boring/Individual	Activity Class:	Decommissioning
Date Completed:	05-15-2013	Depth (ft):	Not Reported
Capacity (gpm):	Not Reported		

BQ1199
West
1/2 - 1 Mile
Higher

NJ WELLS NJDEP3000278135

Database:	Water Well Permit Information	Permit #:	E201610093
Well Use:	Monitoring	Activity Class:	Permit
Date Completed:	08-22-2016	Depth (ft):	80
Capacity (gpm):	0		

CH1200
ESE
1/2 - 1 Mile
Lower

NJ WELLS NJMONS100002037

Database:	STORET Water Quality Monitoring Stations		
Organization:	NJ Department of Environmental Protection		
Monitoring Location:	21NJDEP1-01467191	Location Name:	COOPER R
Location Type:	River/Stream	HUC:	02040202

CH1201
ESE
1/2 - 1 Mile
Lower

NJ WELLS NJMONS100014890

Database:	STORET Water Quality Monitoring Stations		
Organization:	NJDEP Bureau of Freshwater and Biological Monitoring		
Monitoring Location:	NJDEP_BFBM-01467191	Location Name:	COOPER R
Location Type:	River/Stream	HUC:	02040202

GEOCHECK® - PHYSICAL SETTING SOURCE MAP FINDINGS

Map ID
Direction
Distance
Elevation

Database EDR ID Number

BU1202
WNW
1/2 - 1 Mile
Higher

NJ WELLS NJDEP3000278311

Database:	Water Well Permit Information	Permit #:	E201608041
Well Use:	Monitoring	Activity Class:	Well Record
Date Completed:	07-12-2016	Depth (ft):	16
Capacity (gpm):	Not Reported		

BU1203
WNW
1/2 - 1 Mile
Higher

NJ WELLS NJDEP3000278312

Database:	Water Well Permit Information	Permit #:	E201608041
Well Use:	Monitoring	Activity Class:	Permit
Date Completed:	07-07-2016 120204	Depth (ft):	20
Capacity (gpm):	0		

BU1204
WNW
1/2 - 1 Mile
Higher

NJ WELLS NJDEP3000277302

Database:	Water Well Permit Information	Permit #:	E201705393
Well Use:	Boring/Individual	Activity Class:	Permit
Date Completed:	05-10-2017 141727	Depth (ft):	75
Capacity (gpm):	0		

BU1205
WNW
1/2 - 1 Mile
Higher

NJ WELLS NJDEP3000276910

Database:	Water Well Permit Information	Permit #:	E201709790
Well Use:	Monitoring	Activity Class:	Well Record
Date Completed:	09-08-2017	Depth (ft):	50
Capacity (gpm):	Not Reported		

BU1206
WNW
1/2 - 1 Mile
Higher

NJ WELLS NJDEP3000276911

Database:	Water Well Permit Information	Permit #:	E201709790
Well Use:	Monitoring	Activity Class:	Permit
Date Completed:	08-28-2017 100312	Depth (ft):	50
Capacity (gpm):	0		

GEOCHECK® - PHYSICAL SETTING SOURCE MAP FINDINGS

Map ID
Direction
Distance
Elevation

Database EDR ID Number

BQ1207
West
1/2 - 1 Mile
Higher

NJ WELLS NJDEP3000283187

Database:	Water Well Permit Information	Permit #:	E201204936
Well Use:	Boring/Individual	Activity Class:	Well Record
Date Completed:	04-10-2012	Depth (ft):	Not Reported
Capacity (gpm):	Not Reported		

BQ1208
West
1/2 - 1 Mile
Higher

NJ WELLS NJDEP3000283188

Database:	Water Well Permit Information	Permit #:	E201204936
Well Use:	Boring/Individual	Activity Class:	Decommissioning
Date Completed:	04-10-2012	Depth (ft):	Not Reported
Capacity (gpm):	Not Reported		

CE1209
SSE
1/2 - 1 Mile
Higher

NJ WELLS NJDEP3000280850

Database:	Water Well Permit Information	Permit #:	E201401247
Well Use:	Monitoring	Activity Class:	Permit
Date Completed:	01-28-2014 105008	Depth (ft):	20
Capacity (gpm):	0		

BQ1210
West
1/2 - 1 Mile
Higher

NJ WELLS NJDEP3000284977

Database:	Water Well Permit Information	Permit #:	E201100206
Well Use:	Boring/Site Wide	Activity Class:	Permit
Date Completed:	01-06-2011 152204	Depth (ft):	150
Capacity (gpm):	0		

BQ1211
West
1/2 - 1 Mile
Higher

NJ WELLS NJDEP3000279401

Database:	Water Well Permit Information	Permit #:	E201508178
Well Use:	Monitoring	Activity Class:	Permit
Date Completed:	07-21-2015 112915	Depth (ft):	40
Capacity (gpm):	0		

GEOCHECK® - PHYSICAL SETTING SOURCE MAP FINDINGS

Map ID
Direction
Distance
Elevation

Database EDR ID Number

CF1212
NNW
1/2 - 1 Mile
Lower

NJ WELLS NJDEP3000285546

Database:	Water Well Permit Information	Permit #:	E201007337
Well Use:	Monitoring	Activity Class:	Permit
Date Completed:	07-08-2010 083900	Depth (ft):	35
Capacity (gpm):	0		

CF1213
NNW
1/2 - 1 Mile
Lower

NJ WELLS NJDEP3000285545

Database:	Water Well Permit Information	Permit #:	E201007337
Well Use:	Monitoring	Activity Class:	Well Record
Date Completed:	07-16-2010	Depth (ft):	35
Capacity (gpm):	Not Reported		

BQ1214
West
1/2 - 1 Mile
Higher

NJ WELLS NJDEP3000285056

Database:	Water Well Permit Information	Permit #:	E201016064
Well Use:	Boring/Site Wide	Activity Class:	Well Record
Date Completed:	12-21-2010	Depth (ft):	Not Reported
Capacity (gpm):	Not Reported		

BQ1215
West
1/2 - 1 Mile
Higher

NJ WELLS NJDEP3000285057

Database:	Water Well Permit Information	Permit #:	E201016064
Well Use:	Boring/Site Wide	Activity Class:	Decommissioning
Date Completed:	12-21-2010	Depth (ft):	Not Reported
Capacity (gpm):	Not Reported		

CF1216
NNW
1/2 - 1 Mile
Lower

NJ WELLS NJDEP3000296211

Database:	Water Well Permit Information	Permit #:	3100070312
Well Use:	Monitoring	Activity Class:	Decommissioning
Date Completed:	08-01-2018	Depth (ft):	18
Capacity (gpm):	Not Reported		

GEOCHECK® - PHYSICAL SETTING SOURCE MAP FINDINGS

Map ID
 Direction
 Distance
 Elevation

Database EDR ID Number

BQ1217
West
1/2 - 1 Mile
Higher

NJ WELLS NJDEP3000279403

Database:	Water Well Permit Information	Permit #:	E201508176
Well Use:	Monitoring	Activity Class:	Permit
Date Completed:	07-21-2015 112915	Depth (ft):	40
Capacity (gpm):	0		

BX1218
East
1/2 - 1 Mile
Lower

NJ WELLS NJDEP3000316093

Database:	Water Well Permit Information	Permit #:	3100038798
Well Use:	Boring/Individual	Activity Class:	Well Record
Date Completed:	03-31-1992 122420	Depth (ft):	50
Capacity (gpm):	Not Reported		

BX1219
East
1/2 - 1 Mile
Lower

NJ WELLS NJDEP3000316094

Database:	Water Well Permit Information	Permit #:	3100038798
Well Use:	Boring/Individual	Activity Class:	Permit
Date Completed:	03-26-1992	Depth (ft):	50
Capacity (gpm):	Not Reported		

BV1220
WNW
1/2 - 1 Mile
Higher

NJ WELLS NJDEP3000276906

Database:	Water Well Permit Information	Permit #:	E201709792
Well Use:	Monitoring	Activity Class:	Permit
Date Completed:	08-28-2017 110055	Depth (ft):	25
Capacity (gpm):	0		

BV1221
WNW
1/2 - 1 Mile
Higher

NJ WELLS NJDEP3000276904

Database:	Water Well Permit Information	Permit #:	E201709792
Well Use:	Monitoring	Activity Class:	Well Record
Date Completed:	09-06-2017	Depth (ft):	18
Capacity (gpm):	Not Reported		

GEOCHECK® - PHYSICAL SETTING SOURCE MAP FINDINGS

Map ID
 Direction
 Distance
 Elevation

Database EDR ID Number

BQ1222
West
1/2 - 1 Mile
Higher

NJ WELLS NJDEP3000284975

Database:	Water Well Permit Information	Permit #:	E201100206
Well Use:	Boring/Site Wide	Activity Class:	Well Record
Date Completed:	02-28-2011	Depth (ft):	Not Reported
Capacity (gpm):	Not Reported		

BQ1223
West
1/2 - 1 Mile
Higher

NJ WELLS NJDEP3000284976

Database:	Water Well Permit Information	Permit #:	E201100206
Well Use:	Boring/Site Wide	Activity Class:	Decommissioning
Date Completed:	02-28-2011	Depth (ft):	Not Reported
Capacity (gpm):	Not Reported		

BQ1224
West
1/2 - 1 Mile
Higher

NJ WELLS NJDEP3000278134

Database:	Water Well Permit Information	Permit #:	E201610094
Well Use:	Monitoring	Activity Class:	Permit
Date Completed:	08-22-2016	Depth (ft):	60
Capacity (gpm):	0		

BQ1225
West
1/2 - 1 Mile
Higher

NJ WELLS NJDEP3000278132

Database:	Water Well Permit Information	Permit #:	E201610095
Well Use:	Monitoring	Activity Class:	Permit
Date Completed:	08-22-2016	Depth (ft):	80
Capacity (gpm):	0		

CI1226
WNW
1/2 - 1 Mile
Higher

NJ WELLS NJDEP3000305758

Database:	Water Well Permit Information	Permit #:	3100053800
Well Use:	Monitoring	Activity Class:	Well Record
Date Completed:	07-29-1998 180221	Depth (ft):	25
Capacity (gpm):	Not Reported		

GEOCHECK® - PHYSICAL SETTING SOURCE MAP FINDINGS

Map ID
Direction
Distance
Elevation

Database EDR ID Number

CI1227
WNW
1/2 - 1 Mile
Higher

NJ WELLS NJDEP3000305757

Database:	Water Well Permit Information	Permit #:	3100053801
Well Use:	Monitoring	Activity Class:	Permit
Date Completed:	06-16-1998	Depth (ft):	115
Capacity (gpm):	0		

CI1228
WNW
1/2 - 1 Mile
Higher

NJ WELLS NJDEP3000305756

Database:	Water Well Permit Information	Permit #:	3100053801
Well Use:	Monitoring	Activity Class:	Well Record
Date Completed:	07-27-1998 180224	Depth (ft):	25
Capacity (gpm):	Not Reported		

CI1229
WNW
1/2 - 1 Mile
Higher

NJ WELLS NJDEP3000305761

Database:	Water Well Permit Information	Permit #:	3100053799
Well Use:	Monitoring	Activity Class:	Permit
Date Completed:	06-16-1998	Depth (ft):	115
Capacity (gpm):	0		

CI1230
WNW
1/2 - 1 Mile
Higher

NJ WELLS NJDEP3000305760

Database:	Water Well Permit Information	Permit #:	3100053799
Well Use:	Monitoring	Activity Class:	Well Record
Date Completed:	07-30-1998 180218	Depth (ft):	25
Capacity (gpm):	Not Reported		

CI1231
WNW
1/2 - 1 Mile
Higher

NJ WELLS NJDEP3000305759

Database:	Water Well Permit Information	Permit #:	3100053800
Well Use:	Monitoring	Activity Class:	Permit
Date Completed:	06-16-1998	Depth (ft):	115
Capacity (gpm):	0		

GEOCHECK® - PHYSICAL SETTING SOURCE MAP FINDINGS

Map ID
Direction
Distance
Elevation

Database EDR ID Number

CI1232
WNW
1/2 - 1 Mile
Higher

NJ WELLS NJDEP3000305752

Database:	Water Well Permit Information	Permit #:	3100053804
Well Use:	Monitoring	Activity Class:	Permit
Date Completed:	06-16-1998	Depth (ft):	115
Capacity (gpm):	0		

CI1233
WNW
1/2 - 1 Mile
Higher

NJ WELLS NJDEP3000305751

Database:	Water Well Permit Information	Permit #:	3100053804
Well Use:	Monitoring	Activity Class:	Well Record
Date Completed:	07-27-1998 180228	Depth (ft):	25
Capacity (gpm):	Not Reported		

CI1234
WNW
1/2 - 1 Mile
Higher

NJ WELLS NJDEP3000305750

Database:	Water Well Permit Information	Permit #:	3100053805
Well Use:	Monitoring	Activity Class:	Permit
Date Completed:	06-16-1998	Depth (ft):	115
Capacity (gpm):	0		

CI1235
WNW
1/2 - 1 Mile
Higher

NJ WELLS NJDEP3000305755

Database:	Water Well Permit Information	Permit #:	3100053802
Well Use:	Monitoring	Activity Class:	Permit
Date Completed:	06-16-1998	Depth (ft):	115
Capacity (gpm):	0		

CI1236
WNW
1/2 - 1 Mile
Higher

NJ WELLS NJDEP3000305754

Database:	Water Well Permit Information	Permit #:	3100053802
Well Use:	Monitoring	Activity Class:	Well Record
Date Completed:	07-24-1998 013914	Depth (ft):	51
Capacity (gpm):	Not Reported		

GEOCHECK® - PHYSICAL SETTING SOURCE MAP FINDINGS

Map ID
Direction
Distance
Elevation

Database EDR ID Number

CI1237
WNW
1/2 - 1 Mile
Higher

NJ WELLS NJDEP3000305753

Database:	Water Well Permit Information	Permit #:	3100053803
Well Use:	Monitoring	Activity Class:	Permit
Date Completed:	06-16-1998	Depth (ft):	115
Capacity (gpm):	0		

CI1238
WNW
1/2 - 1 Mile
Higher

NJ WELLS NJDEP3000311434

Database:	Water Well Permit Information	Permit #:	3100045442
Well Use:	Boring/Individual	Activity Class:	Permit
Date Completed:	11-23-1994	Depth (ft):	50
Capacity (gpm):	Not Reported		

CI1239
WNW
1/2 - 1 Mile
Higher

NJ WELLS NJDEP3000311433

Database:	Water Well Permit Information	Permit #:	3100045442
Well Use:	Boring/Individual	Activity Class:	Well Record
Date Completed:	12-08-1994 192408	Depth (ft):	51
Capacity (gpm):	0		

CI1240
WNW
1/2 - 1 Mile
Higher

NJ WELLS NJDEP3000310028

Database:	Water Well Permit Information	Permit #:	3100047665
Well Use:	Monitoring	Activity Class:	Permit
Date Completed:	09-08-1995	Depth (ft):	25
Capacity (gpm):	Not Reported		

CI1241
WNW
1/2 - 1 Mile
Higher

NJ WELLS NJDEP3000314069

Database:	Water Well Permit Information	Permit #:	3100041577
Well Use:	Monitoring	Activity Class:	Well Record
Date Completed:	05-19-1993 203431	Depth (ft):	25
Capacity (gpm):	Not Reported		

GEOCHECK® - PHYSICAL SETTING SOURCE MAP FINDINGS

Map ID
Direction
Distance
Elevation

Database EDR ID Number

CI1242
WNW
1/2 - 1 Mile
Higher

NJ WELLS NJDEP3000311436

Database:	Water Well Permit Information	Permit #:	3100045441
Well Use:	Boring/Individual	Activity Class:	Permit
Date Completed:	11-23-1994	Depth (ft):	50
Capacity (gpm):	Not Reported		

CI1243
WNW
1/2 - 1 Mile
Higher

NJ WELLS NJDEP3000311435

Database:	Water Well Permit Information	Permit #:	3100045441
Well Use:	Boring/Individual	Activity Class:	Well Record
Date Completed:	12-07-1994 192406	Depth (ft):	51
Capacity (gpm):	0		

CI1244
WNW
1/2 - 1 Mile
Higher

NJ WELLS NJDEP3000305764

Database:	Water Well Permit Information	Permit #:	3100053798
Well Use:	Monitoring	Activity Class:	Permit
Date Completed:	06-16-1998	Depth (ft):	115
Capacity (gpm):	0		

CI1245
WNW
1/2 - 1 Mile
Higher

NJ WELLS NJDEP3000305763

Database:	Water Well Permit Information	Permit #:	3100053798
Well Use:	Monitoring	Activity Class:	Decommissioning
Date Completed:	07-22-1998	Depth (ft):	80
Capacity (gpm):	Not Reported		

CI1246
WNW
1/2 - 1 Mile
Higher

NJ WELLS NJDEP3000305762

Database:	Water Well Permit Information	Permit #:	3100053798
Well Use:	Monitoring	Activity Class:	Well Record
Date Completed:	07-23-1998 180216	Depth (ft):	80
Capacity (gpm):	Not Reported		

GEOCHECK® - PHYSICAL SETTING SOURCE MAP FINDINGS

Map ID
Direction
Distance
Elevation

Database EDR ID Number

CI1247
WNW
1/2 - 1 Mile
Higher

NJ WELLS NJDEP3000310027

Database:	Water Well Permit Information	Permit #:	3100047665
Well Use:	Monitoring	Activity Class:	Well Record
Date Completed:	02-13-1996 190532	Depth (ft):	26
Capacity (gpm):	0		

CI1248
WNW
1/2 - 1 Mile
Higher

NJ WELLS NJDEP3000305766

Database:	Water Well Permit Information	Permit #:	3100053797
Well Use:	Monitoring	Activity Class:	Permit
Date Completed:	06-16-1998	Depth (ft):	115
Capacity (gpm):	0		

CI1249
WNW
1/2 - 1 Mile
Higher

NJ WELLS NJDEP3000305765

Database:	Water Well Permit Information	Permit #:	3100053797
Well Use:	Monitoring	Activity Class:	Well Record
Date Completed:	07-29-1998 180213	Depth (ft):	68
Capacity (gpm):	Not Reported		

CI1250
WNW
1/2 - 1 Mile
Higher

NJ WELLS NJDEP3000305749

Database:	Water Well Permit Information	Permit #:	3100053805
Well Use:	Monitoring	Activity Class:	Well Record
Date Completed:	07-27-1998 180230	Depth (ft):	65
Capacity (gpm):	Not Reported		

CI1251
WNW
1/2 - 1 Mile
Higher

NJ WELLS NJDEP3000300445

Database:	Water Well Permit Information	Permit #:	3100062831
Well Use:	Gas Vent Extraction	Activity Class:	Well Record
Date Completed:	03-06-2002 083502	Depth (ft):	12
Capacity (gpm):	Not Reported		

GEOCHECK® - PHYSICAL SETTING SOURCE MAP FINDINGS

Map ID
 Direction
 Distance
 Elevation

Database EDR ID Number

CI1252
WNW
1/2 - 1 Mile
Higher

NJ WELLS NJDEP3000300444

Database:	Water Well Permit Information	Permit #:	3100062832
Well Use:	Gas Vent Extraction	Activity Class:	Permit
Date Completed:	02-26-2002	Depth (ft):	8
Capacity (gpm):	0		

CI1253
WNW
1/2 - 1 Mile
Higher

NJ WELLS NJDEP3000300443

Database:	Water Well Permit Information	Permit #:	3100062832
Well Use:	Gas Vent Extraction	Activity Class:	Well Record
Date Completed:	03-06-2002 083504	Depth (ft):	12
Capacity (gpm):	Not Reported		

CI1254
WNW
1/2 - 1 Mile
Higher

NJ WELLS NJDEP3000300448

Database:	Water Well Permit Information	Permit #:	3100062830
Well Use:	Gas Vent Extraction	Activity Class:	Permit
Date Completed:	02-26-2002	Depth (ft):	8
Capacity (gpm):	0		

CI1255
WNW
1/2 - 1 Mile
Higher

NJ WELLS NJDEP3000300447

Database:	Water Well Permit Information	Permit #:	3100062830
Well Use:	Gas Vent Extraction	Activity Class:	Well Record
Date Completed:	03-06-2001 083459	Depth (ft):	7
Capacity (gpm):	Not Reported		

CI1256
WNW
1/2 - 1 Mile
Higher

NJ WELLS NJDEP3000300446

Database:	Water Well Permit Information	Permit #:	3100062831
Well Use:	Gas Vent Extraction	Activity Class:	Permit
Date Completed:	02-26-2002	Depth (ft):	8
Capacity (gpm):	0		

GEOCHECK® - PHYSICAL SETTING SOURCE MAP FINDINGS

Map ID
Direction
Distance
Elevation

Database EDR ID Number

CI1257
WNW
1/2 - 1 Mile
Higher

NJ WELLS NJDEP3000300439

Database:	Water Well Permit Information	Permit #:	3100062834
Well Use:	Gas Vent Extraction	Activity Class:	Well Record
Date Completed:	03-06-2002 083509	Depth (ft):	12
Capacity (gpm):	Not Reported		

CI1258
WNW
1/2 - 1 Mile
Higher

NJ WELLS NJDEP3000300122

Database:	Water Well Permit Information	Permit #:	3100063622
Well Use:	Monitoring	Activity Class:	Permit
Date Completed:	06-14-2002	Depth (ft):	15
Capacity (gpm):	0		

CI1259
WNW
1/2 - 1 Mile
Higher

NJ WELLS NJDEP3000300121

Database:	Water Well Permit Information	Permit #:	3100063622
Well Use:	Monitoring	Activity Class:	Well Record
Date Completed:	07-01-2002	Depth (ft):	15
Capacity (gpm):	0		

CI1260
WNW
1/2 - 1 Mile
Higher

NJ WELLS NJDEP3000300442

Database:	Water Well Permit Information	Permit #:	3100062833
Well Use:	Gas Vent Extraction	Activity Class:	Permit
Date Completed:	02-26-2002	Depth (ft):	8
Capacity (gpm):	0		

CI1261
WNW
1/2 - 1 Mile
Higher

NJ WELLS NJDEP3000300441

Database:	Water Well Permit Information	Permit #:	3100062833
Well Use:	Gas Vent Extraction	Activity Class:	Well Record
Date Completed:	03-06-2002 083507	Depth (ft):	7
Capacity (gpm):	Not Reported		

GEOCHECK® - PHYSICAL SETTING SOURCE MAP FINDINGS

Map ID
Direction
Distance
Elevation

Database EDR ID Number

CI1262
WNW
1/2 - 1 Mile
Higher

NJ WELLS NJDEP3000300440

Database:	Water Well Permit Information	Permit #:	3100062834
Well Use:	Gas Vent Extraction	Activity Class:	Permit
Date Completed:	02-26-2002	Depth (ft):	8
Capacity (gpm):	0		

CI1263
WNW
1/2 - 1 Mile
Higher

NJ WELLS NJDEP3000302568

Database:	Water Well Permit Information	Permit #:	3100059095
Well Use:	Monitoring	Activity Class:	Permit
Date Completed:	09-22-2000	Depth (ft):	65
Capacity (gpm):	0		

CI1264
WNW
1/2 - 1 Mile
Higher

NJ WELLS NJDEP3000302567

Database:	Water Well Permit Information	Permit #:	3100059095
Well Use:	Monitoring	Activity Class:	Well Record
Date Completed:	10-18-2000 195629	Depth (ft):	55
Capacity (gpm):	0		

CI1265
WNW
1/2 - 1 Mile
Higher

NJ WELLS NJDEP3000302566

Database:	Water Well Permit Information	Permit #:	3100059096
Well Use:	Monitoring	Activity Class:	Permit
Date Completed:	09-22-2000	Depth (ft):	65
Capacity (gpm):	0		

CI1266
WNW
1/2 - 1 Mile
Higher

NJ WELLS NJDEP3000305748

Database:	Water Well Permit Information	Permit #:	3100053806
Well Use:	Monitoring	Activity Class:	Permit
Date Completed:	06-16-1998	Depth (ft):	115
Capacity (gpm):	0		

GEOCHECK® - PHYSICAL SETTING SOURCE MAP FINDINGS

Map ID
Direction
Distance
Elevation

Database EDR ID Number

CI1267
WNW
1/2 - 1 Mile
Higher

NJ WELLS NJDEP3000305747

Database:	Water Well Permit Information	Permit #:	3100053807
Well Use:	Monitoring	Activity Class:	Permit
Date Completed:	06-16-1998	Depth (ft):	115
Capacity (gpm):	0		

CI1268
WNW
1/2 - 1 Mile
Higher

NJ WELLS NJDEP3000305746

Database:	Water Well Permit Information	Permit #:	3100053807
Well Use:	Monitoring	Activity Class:	Well Record
Date Completed:	07-28-1998 180234	Depth (ft):	25
Capacity (gpm):	Not Reported		

CI1269
WNW
1/2 - 1 Mile
Higher

NJ WELLS NJDEP3000302562

Database:	Water Well Permit Information	Permit #:	3100059098
Well Use:	Gas Vent Extraction	Activity Class:	Well Record
Date Completed:	10-02-2000 195636	Depth (ft):	15
Capacity (gpm):	0		

CI1270
WNW
1/2 - 1 Mile
Higher

NJ WELLS NJDEP3000302467

Database:	Water Well Permit Information	Permit #:	3100059260
Well Use:	Monitoring	Activity Class:	Permit
Date Completed:	10-18-2000	Depth (ft):	20
Capacity (gpm):	0		

CI1271
WNW
1/2 - 1 Mile
Higher

NJ WELLS NJDEP3000302466

Database:	Water Well Permit Information	Permit #:	3100059260
Well Use:	Monitoring	Activity Class:	Well Record
Date Completed:	10-19-2000 204018	Depth (ft):	10
Capacity (gpm):	0		

GEOCHECK® - PHYSICAL SETTING SOURCE MAP FINDINGS

Map ID
Direction
Distance
Elevation

Database EDR ID Number

CI1272
WNW
1/2 - 1 Mile
Higher

NJ WELLS NJDEP3000302565

Database:	Water Well Permit Information	Permit #:	3100059096
Well Use:	Monitoring	Activity Class:	Well Record
Date Completed:	10-20-2000 195631	Depth (ft):	23
Capacity (gpm):	0		

CI1273
WNW
1/2 - 1 Mile
Higher

NJ WELLS NJDEP3000302564

Database:	Water Well Permit Information	Permit #:	3100059097
Well Use:	Monitoring	Activity Class:	Permit
Date Completed:	09-22-2000	Depth (ft):	65
Capacity (gpm):	0		

CI1274
WNW
1/2 - 1 Mile
Higher

NJ WELLS NJDEP3000302563

Database:	Water Well Permit Information	Permit #:	3100059098
Well Use:	Gas Vent Extraction	Activity Class:	Permit
Date Completed:	09-22-2000	Depth (ft):	65
Capacity (gpm):	0		

CI1275
WNW
1/2 - 1 Mile
Higher

NJ WELLS NJDEP3000314070

Database:	Water Well Permit Information	Permit #:	3100041577
Well Use:	Monitoring	Activity Class:	Permit
Date Completed:	05-18-1993	Depth (ft):	20
Capacity (gpm):	Not Reported		

CI1276
WNW
1/2 - 1 Mile
Higher

NJ WELLS NJDEP3000321631

Database:	Water Well Permit Information	Permit #:	3100031204
Well Use:	Boring/Individual	Activity Class:	Permit
Date Completed:	05-30-1989	Depth (ft):	60
Capacity (gpm):	Not Reported		

GEOCHECK® - PHYSICAL SETTING SOURCE MAP FINDINGS

Map ID
 Direction
 Distance
 Elevation

Database EDR ID Number

CI1277
WNW
1/2 - 1 Mile
Higher

NJ WELLS NJDEP3000321630

Database:	Water Well Permit Information	Permit #:	3100031204
Well Use:	Boring/Individual	Activity Class:	Well Record
Date Completed:	06-08-1989 125334	Depth (ft):	46
Capacity (gpm):	Not Reported		

CI1278
WNW
1/2 - 1 Mile
Higher

NJ WELLS NJDEP3000321629

Database:	Water Well Permit Information	Permit #:	3100031205
Well Use:	Boring/Individual	Activity Class:	Permit
Date Completed:	05-30-1989	Depth (ft):	60
Capacity (gpm):	Not Reported		

CI1279
WNW
1/2 - 1 Mile
Higher

NJ WELLS NJDEP3000321634

Database:	Water Well Permit Information	Permit #:	3100031202
Well Use:	Boring/Individual	Activity Class:	Well Record
Date Completed:	06-10-1989 125324	Depth (ft):	46
Capacity (gpm):	Not Reported		

CI1280
WNW
1/2 - 1 Mile
Higher

NJ WELLS NJDEP3000321633

Database:	Water Well Permit Information	Permit #:	3100031203
Well Use:	Boring/Individual	Activity Class:	Permit
Date Completed:	05-30-1989	Depth (ft):	60
Capacity (gpm):	Not Reported		

CI1281
WNW
1/2 - 1 Mile
Higher

NJ WELLS NJDEP3000321632

Database:	Water Well Permit Information	Permit #:	3100031203
Well Use:	Boring/Individual	Activity Class:	Well Record
Date Completed:	06-08-1989 125331	Depth (ft):	46
Capacity (gpm):	Not Reported		

GEOCHECK® - PHYSICAL SETTING SOURCE MAP FINDINGS

Map ID
Direction
Distance
Elevation

Database EDR ID Number

CI1282
WNW
1/2 - 1 Mile
Higher

NJ WELLS NJDEP3000321582

Database:	Water Well Permit Information	Permit #:	3100031251
Well Use:	Monitoring	Activity Class:	Permit
Date Completed:	06-09-1989	Depth (ft):	30
Capacity (gpm):	Not Reported		

CI1283
WNW
1/2 - 1 Mile
Higher

NJ WELLS NJDEP3000321581

Database:	Water Well Permit Information	Permit #:	3100031251
Well Use:	Monitoring	Activity Class:	Well Record
Date Completed:	06-06-1989 125524	Depth (ft):	30
Capacity (gpm):	Not Reported		

CI1284
WNW
1/2 - 1 Mile
Higher

NJ WELLS NJDEP3000321101

Database:	Water Well Permit Information	Permit #:	3100032006
Well Use:	Monitoring	Activity Class:	Permit
Date Completed:	09-14-1989	Depth (ft):	25
Capacity (gpm):	Not Reported		

CI1285
WNW
1/2 - 1 Mile
Higher

NJ WELLS NJDEP3000321628

Database:	Water Well Permit Information	Permit #:	3100031205
Well Use:	Boring/Individual	Activity Class:	Well Record
Date Completed:	06-02-1989 125335	Depth (ft):	60
Capacity (gpm):	Not Reported		

CI1286
WNW
1/2 - 1 Mile
Higher

NJ WELLS NJDEP3000321627

Database:	Water Well Permit Information	Permit #:	3100031206
Well Use:	Boring/Individual	Activity Class:	Permit
Date Completed:	05-30-1989	Depth (ft):	60
Capacity (gpm):	Not Reported		

GEOCHECK® - PHYSICAL SETTING SOURCE MAP FINDINGS

Map ID
Direction
Distance
Elevation

Database EDR ID Number

CI1287
WNW
1/2 - 1 Mile
Higher

NJ WELLS NJDEP3000321626

Database:	Water Well Permit Information	Permit #:	3100031206
Well Use:	Boring/Individual	Activity Class:	Well Record
Date Completed:	06-05-1989 125337	Depth (ft):	61
Capacity (gpm):	Not Reported		

CI1288
WNW
1/2 - 1 Mile
Higher

NJ WELLS NJDEP3000321643

Database:	Water Well Permit Information	Permit #:	3100031198
Well Use:	Boring/Individual	Activity Class:	Decommissioning
Date Completed:	06-01-1993	Depth (ft):	61
Capacity (gpm):	Not Reported		

CI1289
WNW
1/2 - 1 Mile
Higher

NJ WELLS NJDEP3000321642

Database:	Water Well Permit Information	Permit #:	3100031198
Well Use:	Boring/Individual	Activity Class:	Well Record
Date Completed:	06-07-1989 125316	Depth (ft):	61
Capacity (gpm):	Not Reported		

CI1290
WNW
1/2 - 1 Mile
Higher

NJ WELLS NJDEP3000321641

Database:	Water Well Permit Information	Permit #:	3100031199
Well Use:	Boring/Individual	Activity Class:	Permit
Date Completed:	05-30-1989	Depth (ft):	60
Capacity (gpm):	Not Reported		

CI1291
WNW
1/2 - 1 Mile
Higher

NJ WELLS NJDEP3000323648

Database:	Water Well Permit Information	Permit #:	3100028375
Well Use:	Boring/Individual	Activity Class:	Permit
Date Completed:	03-31-1988	Depth (ft):	50
Capacity (gpm):	Not Reported		

GEOCHECK® - PHYSICAL SETTING SOURCE MAP FINDINGS

Map ID
 Direction
 Distance
 Elevation

Database EDR ID Number

CI1292
WNW
1/2 - 1 Mile
Higher

NJ WELLS NJDEP3000323647

Database:	Water Well Permit Information	Permit #:	3100028375
Well Use:	Boring/Individual	Activity Class:	Well Record
Date Completed:	04-01-1988	Depth (ft):	61
Capacity (gpm):	0		

CI1293
WNW
1/2 - 1 Mile
Higher

NJ WELLS NJDEP3000321644

Database:	Water Well Permit Information	Permit #:	3100031198
Well Use:	Boring/Individual	Activity Class:	Permit
Date Completed:	05-30-1989	Depth (ft):	60
Capacity (gpm):	Not Reported		

CI1294
WNW
1/2 - 1 Mile
Higher

NJ WELLS NJDEP3000321637

Database:	Water Well Permit Information	Permit #:	3100031201
Well Use:	Boring/Individual	Activity Class:	Permit
Date Completed:	05-30-1989	Depth (ft):	60
Capacity (gpm):	Not Reported		

CI1295
WNW
1/2 - 1 Mile
Higher

NJ WELLS NJDEP3000321636

Database:	Water Well Permit Information	Permit #:	3100031201
Well Use:	Boring/Individual	Activity Class:	Well Record
Date Completed:	06-10-1989 125322	Depth (ft):	46
Capacity (gpm):	Not Reported		

CI1296
WNW
1/2 - 1 Mile
Higher

NJ WELLS NJDEP3000321635

Database:	Water Well Permit Information	Permit #:	3100031202
Well Use:	Boring/Individual	Activity Class:	Permit
Date Completed:	05-30-1989	Depth (ft):	60
Capacity (gpm):	Not Reported		

GEOCHECK® - PHYSICAL SETTING SOURCE MAP FINDINGS

Map ID
Direction
Distance
Elevation

Database EDR ID Number

CI1297
WNW
1/2 - 1 Mile
Higher

NJ WELLS NJDEP3000321640

Database:	Water Well Permit Information	Permit #:	3100031199
Well Use:	Boring/Individual	Activity Class:	Well Record
Date Completed:	06-06-1989 125319	Depth (ft):	46
Capacity (gpm):	Not Reported		

CI1298
WNW
1/2 - 1 Mile
Higher

NJ WELLS NJDEP3000321639

Database:	Water Well Permit Information	Permit #:	3100031200
Well Use:	Boring/Individual	Activity Class:	Permit
Date Completed:	05-30-1989	Depth (ft):	60
Capacity (gpm):	Not Reported		

CI1299
WNW
1/2 - 1 Mile
Higher

NJ WELLS NJDEP3000321638

Database:	Water Well Permit Information	Permit #:	3100031200
Well Use:	Boring/Individual	Activity Class:	Well Record
Date Completed:	06-05-1989 125321	Depth (ft):	61
Capacity (gpm):	Not Reported		

CI1300
WNW
1/2 - 1 Mile
Higher

NJ WELLS NJDEP3000321100

Database:	Water Well Permit Information	Permit #:	3100032006
Well Use:	Monitoring	Activity Class:	Well Record
Date Completed:	09-21-1989 190749	Depth (ft):	20
Capacity (gpm):	0		

CI1301
WNW
1/2 - 1 Mile
Higher

NJ WELLS NJDEP3000318025

Database:	Water Well Permit Information	Permit #:	3100036373
Well Use:	Monitoring	Activity Class:	Well Record
Date Completed:	04-12-1991 141419	Depth (ft):	20
Capacity (gpm):	Not Reported		

GEOCHECK® - PHYSICAL SETTING SOURCE MAP FINDINGS

Map ID
 Direction
 Distance
 Elevation

Database EDR ID Number

CI1302
WNW
1/2 - 1 Mile
Higher

NJ WELLS NJDEP3000318024

Database:	Water Well Permit Information	Permit #:	3100036374
Well Use:	Monitoring	Activity Class:	Permit
Date Completed:	04-11-1991	Depth (ft):	25
Capacity (gpm):	Not Reported		

CI1303
WNW
1/2 - 1 Mile
Higher

NJ WELLS NJDEP3000318023

Database:	Water Well Permit Information	Permit #:	3100036374
Well Use:	Monitoring	Activity Class:	Well Record
Date Completed:	04-12-1991 141421	Depth (ft):	20
Capacity (gpm):	Not Reported		

CI1304
WNW
1/2 - 1 Mile
Higher

NJ WELLS NJDEP3000318028

Database:	Water Well Permit Information	Permit #:	3100036372
Well Use:	Monitoring	Activity Class:	Decommissioning
Date Completed:	03-20-1997	Depth (ft):	20
Capacity (gpm):	Not Reported		

CI1305
WNW
1/2 - 1 Mile
Higher

NJ WELLS NJDEP3000318027

Database:	Water Well Permit Information	Permit #:	3100036372
Well Use:	Monitoring	Activity Class:	Well Record
Date Completed:	04-12-1991 141417	Depth (ft):	20
Capacity (gpm):	Not Reported		

CI1306
WNW
1/2 - 1 Mile
Higher

NJ WELLS NJDEP3000318026

Database:	Water Well Permit Information	Permit #:	3100036373
Well Use:	Monitoring	Activity Class:	Permit
Date Completed:	04-11-1991	Depth (ft):	25
Capacity (gpm):	Not Reported		

GEOCHECK® - PHYSICAL SETTING SOURCE MAP FINDINGS

Map ID
Direction
Distance
Elevation

Database EDR ID Number

CI1307
WNW
1/2 - 1 Mile
Higher

NJ WELLS NJDEP3000318019

Database:	Water Well Permit Information	Permit #:	3100036376
Well Use:	Monitoring	Activity Class:	Well Record
Date Completed:	05-09-1991 141425	Depth (ft):	25
Capacity (gpm):	Not Reported		

CI1308
WNW
1/2 - 1 Mile
Higher

NJ WELLS NJDEP3000314072

Database:	Water Well Permit Information	Permit #:	3100041576
Well Use:	Monitoring	Activity Class:	Permit
Date Completed:	05-18-1993	Depth (ft):	20
Capacity (gpm):	Not Reported		

CI1309
WNW
1/2 - 1 Mile
Higher

NJ WELLS NJDEP3000314071

Database:	Water Well Permit Information	Permit #:	3100041576
Well Use:	Monitoring	Activity Class:	Well Record
Date Completed:	05-19-1993 203429	Depth (ft):	25
Capacity (gpm):	Not Reported		

CI1310
WNW
1/2 - 1 Mile
Higher

NJ WELLS NJDEP3000318022

Database:	Water Well Permit Information	Permit #:	3100036375
Well Use:	Monitoring	Activity Class:	Permit
Date Completed:	04-11-1991	Depth (ft):	25
Capacity (gpm):	Not Reported		

CI1311
WNW
1/2 - 1 Mile
Higher

NJ WELLS NJDEP3000318021

Database:	Water Well Permit Information	Permit #:	3100036375
Well Use:	Monitoring	Activity Class:	Well Record
Date Completed:	04-12-1991 141423	Depth (ft):	20
Capacity (gpm):	Not Reported		

GEOCHECK® - PHYSICAL SETTING SOURCE MAP FINDINGS

Map ID
Direction
Distance
Elevation

Database EDR ID Number

CI1312
WNW
1/2 - 1 Mile
Higher

NJ WELLS NJDEP3000318020

Database:	Water Well Permit Information	Permit #:	3100036376
Well Use:	Monitoring	Activity Class:	Permit
Date Completed:	04-11-1991	Depth (ft):	25
Capacity (gpm):	Not Reported		

CI1313
WNW
1/2 - 1 Mile
Higher

NJ WELLS NJDEP3000321096

Database:	Water Well Permit Information	Permit #:	3100032008
Well Use:	Monitoring	Activity Class:	Well Record
Date Completed:	09-21-1989 190758	Depth (ft):	20
Capacity (gpm):	0		

CI1314
WNW
1/2 - 1 Mile
Higher

NJ WELLS NJDEP3000320042

Database:	Water Well Permit Information	Permit #:	3100033408
Well Use:	Monitoring	Activity Class:	Permit
Date Completed:	02-22-1990	Depth (ft):	25
Capacity (gpm):	Not Reported		

CI1315
WNW
1/2 - 1 Mile
Higher

NJ WELLS NJDEP3000320041

Database:	Water Well Permit Information	Permit #:	3100033408
Well Use:	Monitoring	Activity Class:	Well Record
Date Completed:	02-23-1990 190948	Depth (ft):	20
Capacity (gpm):	0		

CI1316
WNW
1/2 - 1 Mile
Higher

NJ WELLS NJDEP3000321099

Database:	Water Well Permit Information	Permit #:	3100032007
Well Use:	Monitoring	Activity Class:	Permit
Date Completed:	09-14-1989	Depth (ft):	25
Capacity (gpm):	Not Reported		

GEOCHECK® - PHYSICAL SETTING SOURCE MAP FINDINGS

Map ID
Direction
Distance
Elevation

Database EDR ID Number

CI1317
WNW
1/2 - 1 Mile
Higher

NJ WELLS NJDEP3000321098

Database:	Water Well Permit Information	Permit #:	3100032007
Well Use:	Monitoring	Activity Class:	Well Record
Date Completed:	09-21-1989 190754	Depth (ft):	20
Capacity (gpm):	0		

CI1318
WNW
1/2 - 1 Mile
Higher

NJ WELLS NJDEP3000321097

Database:	Water Well Permit Information	Permit #:	3100032008
Well Use:	Monitoring	Activity Class:	Permit
Date Completed:	09-14-1989	Depth (ft):	25
Capacity (gpm):	Not Reported		

CI1319
WNW
1/2 - 1 Mile
Higher

NJ WELLS NJDEP3000318491

Database:	Water Well Permit Information	Permit #:	3100035747
Well Use:	Monitoring	Activity Class:	Decommissioning
Date Completed:	10-11-1991	Depth (ft):	15
Capacity (gpm):	Not Reported		

CI1320
WNW
1/2 - 1 Mile
Higher

NJ WELLS NJDEP3000318490

Database:	Water Well Permit Information	Permit #:	3100035747
Well Use:	Monitoring	Activity Class:	Well Record
Date Completed:	01-08-1991 134804	Depth (ft):	15
Capacity (gpm):	Not Reported		

CI1321
WNW
1/2 - 1 Mile
Higher

NJ WELLS NJDEP3000318029

Database:	Water Well Permit Information	Permit #:	3100036372
Well Use:	Monitoring	Activity Class:	Permit
Date Completed:	04-11-1991	Depth (ft):	25
Capacity (gpm):	Not Reported		

GEOCHECK® - PHYSICAL SETTING SOURCE MAP FINDINGS

Map ID
Direction
Distance
Elevation

Database EDR ID Number

CI1322
WNW
1/2 - 1 Mile
Higher

NJ WELLS NJDEP3000320040

Database:	Water Well Permit Information	Permit #:	3100033409
Well Use:	Monitoring	Activity Class:	Permit
Date Completed:	02-22-1990	Depth (ft):	25
Capacity (gpm):	Not Reported		

CI1323
WNW
1/2 - 1 Mile
Higher

NJ WELLS NJDEP3000320039

Database:	Water Well Permit Information	Permit #:	3100033409
Well Use:	Monitoring	Activity Class:	Well Record
Date Completed:	02-23-1990 190950	Depth (ft):	20
Capacity (gpm):	0		

CI1324
WNW
1/2 - 1 Mile
Higher

NJ WELLS NJDEP3000318492

Database:	Water Well Permit Information	Permit #:	3100035747
Well Use:	Monitoring	Activity Class:	Permit
Date Completed:	01-08-1991	Depth (ft):	25
Capacity (gpm):	Not Reported		

BQ1325
West
1/2 - 1 Mile
Higher

NJ WELLS NJDEP3000278133

Database:	Water Well Permit Information	Permit #:	E201610094
Well Use:	Monitoring	Activity Class:	Well Record
Date Completed:	08-30-2016	Depth (ft):	21
Capacity (gpm):	Not Reported		

BQ1326
West
1/2 - 1 Mile
Higher

NJ WELLS NJDEP3000278131

Database:	Water Well Permit Information	Permit #:	E201610095
Well Use:	Monitoring	Activity Class:	Well Record
Date Completed:	08-30-2016	Depth (ft):	32
Capacity (gpm):	Not Reported		

GEOCHECK® - PHYSICAL SETTING SOURCE MAP FINDINGS

Map ID
Direction
Distance
Elevation

Database EDR ID Number

BQ1327
West
1/2 - 1 Mile
Higher

NJ WELLS NJDEP3000285058

Database:	Water Well Permit Information	Permit #:	E201016064
Well Use:	Boring/Site Wide	Activity Class:	Permit
Date Completed:	12-09-2010 145146	Depth (ft):	65
Capacity (gpm):	0		

BW1328
West
1/2 - 1 Mile
Higher

NJ WELLS NJDEP3000278748

Database:	Water Well Permit Information	Permit #:	E201602208
Well Use:	Monitoring	Activity Class:	Well Record
Date Completed:	03-02-2016	Depth (ft):	20
Capacity (gpm):	Not Reported		

CJ1329
West
1/2 - 1 Mile
Higher

NJ WELLS NJDEP3000283177

Database:	Water Well Permit Information	Permit #:	E201204963
Well Use:	Boring/Individual	Activity Class:	Well Record
Date Completed:	04-10-2012	Depth (ft):	Not Reported
Capacity (gpm):	Not Reported		

CJ1330
West
1/2 - 1 Mile
Higher

NJ WELLS NJDEP3000283178

Database:	Water Well Permit Information	Permit #:	E201204963
Well Use:	Boring/Individual	Activity Class:	Decommissioning
Date Completed:	04-10-2012	Depth (ft):	Not Reported
Capacity (gpm):	Not Reported		

CE1331
SSE
1/2 - 1 Mile
Higher

NJ WELLS NJDEP3000280852

Database:	Water Well Permit Information	Permit #:	E201401246
Well Use:	Monitoring	Activity Class:	Permit
Date Completed:	01-28-2014 105008	Depth (ft):	20
Capacity (gpm):	0		

GEOCHECK® - PHYSICAL SETTING SOURCE MAP FINDINGS

Map ID
Direction
Distance
Elevation

Database EDR ID Number

BW1332
West
1/2 - 1 Mile
Higher

NJ WELLS NJDEP3000279402

Database:	Water Well Permit Information	Permit #:	E201508177
Well Use:	Monitoring	Activity Class:	Permit
Date Completed:	07-21-2015 112915	Depth (ft):	40
Capacity (gpm):	0		

BW1333
West
1/2 - 1 Mile
Higher

NJ WELLS NJDEP3000278749

Database:	Water Well Permit Information	Permit #:	E201602208
Well Use:	Monitoring	Activity Class:	Permit
Date Completed:	03-02-2016 093928	Depth (ft):	25
Capacity (gpm):	0		

CE1334
SSE
1/2 - 1 Mile
Higher

NJ WELLS NJDEP3000280851

Database:	Water Well Permit Information	Permit #:	E201401246
Well Use:	Monitoring	Activity Class:	Well Record
Date Completed:	01-29-2014	Depth (ft):	20
Capacity (gpm):	Not Reported		

CI1335
WNW
1/2 - 1 Mile
Higher

NJ WELLS NJDEP3000280292

Database:	Water Well Permit Information	Permit #:	E201409238
Well Use:	Monitoring	Activity Class:	Well Record
Date Completed:	07-22-2014	Depth (ft):	21
Capacity (gpm):	Not Reported		

CJ1336
West
1/2 - 1 Mile
Higher

NJ WELLS NJDEP3000283176

Database:	Water Well Permit Information	Permit #:	E201204964
Well Use:	Boring/Individual	Activity Class:	Permit
Date Completed:	04-05-2012 104255	Depth (ft):	90
Capacity (gpm):	0		

GEOCHECK® - PHYSICAL SETTING SOURCE MAP FINDINGS

Map ID
 Direction
 Distance
 Elevation

Database EDR ID Number

BU1337
WNW
1/2 - 1 Mile
Higher

NJ WELLS NJDEP3000276901

Database:	Water Well Permit Information	Permit #:	E201709793
Well Use:	Monitoring	Activity Class:	Well Record
Date Completed:	09-01-2017	Depth (ft):	20
Capacity (gpm):	Not Reported		

BU1338
WNW
1/2 - 1 Mile
Higher

NJ WELLS NJDEP3000276903

Database:	Water Well Permit Information	Permit #:	E201709793
Well Use:	Monitoring	Activity Class:	Permit
Date Completed:	08-28-2017 110055	Depth (ft):	25
Capacity (gpm):	0		

CK1339
ENE
1/2 - 1 Mile
Higher

NJ WELLS NJDEP3000299461

Database:	Water Well Permit Information	Permit #:	3100065038
Well Use:	Monitoring	Activity Class:	Permit
Date Completed:	12-31-2002	Depth (ft):	50
Capacity (gpm):	0		

CK1340
ENE
1/2 - 1 Mile
Higher

NJ WELLS NJDEP3000299462

Database:	Water Well Permit Information	Permit #:	3100065037
Well Use:	Monitoring	Activity Class:	Well Record
Date Completed:	01-30-2003	Depth (ft):	45
Capacity (gpm):	0		

CK1341
ENE
1/2 - 1 Mile
Higher

NJ WELLS NJDEP3000299460

Database:	Water Well Permit Information	Permit #:	3100065038
Well Use:	Monitoring	Activity Class:	Well Record
Date Completed:	01-30-2003	Depth (ft):	45
Capacity (gpm):	0		

GEOCHECK® - PHYSICAL SETTING SOURCE MAP FINDINGS

Map ID
 Direction
 Distance
 Elevation

Database EDR ID Number

CK1342
ENE
1/2 - 1 Mile
Higher

NJ WELLS NJDEP3000299458

Database:	Water Well Permit Information	Permit #:	3100065039
Well Use:	Monitoring	Activity Class:	Well Record
Date Completed:	01-31-2003	Depth (ft):	45
Capacity (gpm):	0		

CK1343
ENE
1/2 - 1 Mile
Higher

NJ WELLS NJDEP3000299459

Database:	Water Well Permit Information	Permit #:	3100065039
Well Use:	Monitoring	Activity Class:	Permit
Date Completed:	12-31-2002	Depth (ft):	50
Capacity (gpm):	0		

CK1344
ENE
1/2 - 1 Mile
Higher

NJ WELLS NJDEP3000299463

Database:	Water Well Permit Information	Permit #:	3100065037
Well Use:	Monitoring	Activity Class:	Permit
Date Completed:	12-31-2002	Depth (ft):	50
Capacity (gpm):	0		

CK1345
ENE
1/2 - 1 Mile
Higher

NJ WELLS NJDEP3000322645

Database:	Water Well Permit Information	Permit #:	3100029872
Well Use:	Monitoring	Activity Class:	Permit
Date Completed:	11-17-1988	Depth (ft):	25
Capacity (gpm):	Not Reported		

CK1346
ENE
1/2 - 1 Mile
Higher

NJ WELLS NJDEP3000322647

Database:	Water Well Permit Information	Permit #:	3100029871
Well Use:	Monitoring	Activity Class:	Permit
Date Completed:	11-17-1988	Depth (ft):	25
Capacity (gpm):	Not Reported		

GEOCHECK® - PHYSICAL SETTING SOURCE MAP FINDINGS

Map ID
Direction
Distance
Elevation

Database EDR ID Number

CK1347
ENE
1/2 - 1 Mile
Higher

NJ WELLS NJDEP3000322643

Database:	Water Well Permit Information	Permit #:	3100029873
Well Use:	Monitoring	Activity Class:	Permit
Date Completed:	11-17-1988	Depth (ft):	25
Capacity (gpm):	Not Reported		

CK1348
ENE
1/2 - 1 Mile
Higher

NJ WELLS NJDEP3000322640

Database:	Water Well Permit Information	Permit #:	3100029874
Well Use:	Monitoring	Activity Class:	Well Record
Date Completed:	11-21-1988	Depth (ft):	50
Capacity (gpm):	0		

CK1349
ENE
1/2 - 1 Mile
Higher

NJ WELLS NJDEP3000322641

Database:	Water Well Permit Information	Permit #:	3100029874
Well Use:	Monitoring	Activity Class:	Permit
Date Completed:	11-17-1988	Depth (ft):	25
Capacity (gpm):	Not Reported		

CJ1350
West
1/2 - 1 Mile
Higher

NJ WELLS NJDEP3000283179

Database:	Water Well Permit Information	Permit #:	E201204963
Well Use:	Boring/Individual	Activity Class:	Permit
Date Completed:	04-04-2012	Depth (ft):	90
Capacity (gpm):	0		

BU1351
WNW
1/2 - 1 Mile
Higher

NJ WELLS NJDEP3000276902

Database:	Water Well Permit Information	Permit #:	E201709793
Well Use:	Monitoring	Activity Class:	Decommissioning
Date Completed:	08-06-2018	Depth (ft):	20
Capacity (gpm):	Not Reported		

GEOCHECK® - PHYSICAL SETTING SOURCE MAP FINDINGS

Map ID
Direction
Distance
Elevation

Database EDR ID Number

BV1352
WNW
1/2 - 1 Mile
Higher

NJ WELLS NJDEP3000276905

Database:	Water Well Permit Information	Permit #:	E201709792
Well Use:	Monitoring	Activity Class:	Decommissioning
Date Completed:	08-06-2018	Depth (ft):	18
Capacity (gpm):	Not Reported		

CI1353
WNW
1/2 - 1 Mile
Higher

NJ WELLS NJDEP3000280293

Database:	Water Well Permit Information	Permit #:	E201409238
Well Use:	Monitoring	Activity Class:	Permit
Date Completed:	07-16-2014 091617	Depth (ft):	30
Capacity (gpm):	0		

CI1354
West
1/2 - 1 Mile
Higher

NJ WELLS NJDEP3000280184

Database:	Water Well Permit Information	Permit #:	E201411101
Well Use:	Monitoring	Activity Class:	Permit
Date Completed:	08-20-2014 103728	Depth (ft):	20
Capacity (gpm):	0		

CI1355
WNW
1/2 - 1 Mile
Higher

NJ WELLS NJDEP3000280295

Database:	Water Well Permit Information	Permit #:	E201409237
Well Use:	Monitoring	Activity Class:	Permit
Date Completed:	07-16-2014 091617	Depth (ft):	30
Capacity (gpm):	0		

CL1356
NNW
1/2 - 1 Mile
Higher

NJ WELLS NJDEP3000300349

Database:	Water Well Permit Information	Permit #:	3100063044
Well Use:	Monitoring	Activity Class:	Permit
Date Completed:	03-28-2002	Depth (ft):	30
Capacity (gpm):	0		

GEOCHECK® - PHYSICAL SETTING SOURCE MAP FINDINGS

Map ID
Direction
Distance
Elevation

Database EDR ID Number

CL1357
NNW
1/2 - 1 Mile
Higher

NJ WELLS NJDEP3000300350

Database:	Water Well Permit Information	Permit #:	3100063043
Well Use:	Monitoring	Activity Class:	Well Record
Date Completed:	04-10-2002 083905	Depth (ft):	30
Capacity (gpm):	Not Reported		

CL1358
NNW
1/2 - 1 Mile
Higher

NJ WELLS NJDEP3000300351

Database:	Water Well Permit Information	Permit #:	3100063043
Well Use:	Monitoring	Activity Class:	Permit
Date Completed:	03-28-2002	Depth (ft):	30
Capacity (gpm):	0		

CL1359
NNW
1/2 - 1 Mile
Higher

NJ WELLS NJDEP3000300345

Database:	Water Well Permit Information	Permit #:	3100063045
Well Use:	Monitoring	Activity Class:	Well Record
Date Completed:	04-09-2002 083911	Depth (ft):	30
Capacity (gpm):	Not Reported		

CL1360
NNW
1/2 - 1 Mile
Higher

NJ WELLS NJDEP3000300347

Database:	Water Well Permit Information	Permit #:	3100063045
Well Use:	Monitoring	Activity Class:	Permit
Date Completed:	03-28-2002	Depth (ft):	30
Capacity (gpm):	0		

CL1361
NNW
1/2 - 1 Mile
Higher

NJ WELLS NJDEP3000300348

Database:	Water Well Permit Information	Permit #:	3100063044
Well Use:	Monitoring	Activity Class:	Well Record
Date Completed:	04-09-2002 083908	Depth (ft):	30
Capacity (gpm):	Not Reported		

GEOCHECK® - PHYSICAL SETTING SOURCE MAP FINDINGS

Map ID
Direction
Distance
Elevation

Database EDR ID Number

CL1362
NNW
1/2 - 1 Mile
Higher

NJ WELLS NJDEP3000313800

Database:	Water Well Permit Information	Permit #:	3100042048
Well Use:	Monitoring	Activity Class:	Permit
Date Completed:	07-15-1993	Depth (ft):	20
Capacity (gpm):	Not Reported		

CL1363
NNW
1/2 - 1 Mile
Higher

NJ WELLS NJDEP3000336136

Database:	Water Well Permit Information	Permit #:	3100004687
Well Use:	Industrial Replacement	Activity Class:	Well Record
Date Completed:	03-06-1964	Depth (ft):	166
Capacity (gpm):	80		

CL1364
NNW
1/2 - 1 Mile
Higher

NJ WELLS NJDEP3000336137

Database:	Water Well Permit Information	Permit #:	3100004687
Well Use:	Industrial Replacement	Activity Class:	Permit
Date Completed:	02-27-1964	Depth (ft):	150
Capacity (gpm):	65		

CL1365
NNW
1/2 - 1 Mile
Higher

NJ WELLS NJDEP3000311628

Database:	Water Well Permit Information	Permit #:	3100045142
Well Use:	Monitoring	Activity Class:	Well Record
Date Completed:	10-27-1994 201023	Depth (ft):	30
Capacity (gpm):	0		

CL1366
NNW
1/2 - 1 Mile
Higher

NJ WELLS NJDEP3000311629

Database:	Water Well Permit Information	Permit #:	3100045142
Well Use:	Monitoring	Activity Class:	Permit
Date Completed:	10-13-1994	Depth (ft):	20
Capacity (gpm):	Not Reported		

GEOCHECK® - PHYSICAL SETTING SOURCE MAP FINDINGS

Map ID
Direction
Distance
Elevation

Database EDR ID Number

CL1367
NNW
1/2 - 1 Mile
Higher

NJ WELLS NJDEP3000313799

Database:	Water Well Permit Information	Permit #:	3100042048
Well Use:	Monitoring	Activity Class:	Well Record
Date Completed:	07-20-1993 204853	Depth (ft):	13
Capacity (gpm):	Not Reported		

CM1368
South
1/2 - 1 Mile
Higher

NJ WELLS NJDEP3000286307

Database:	Water Well Permit Information	Permit #:	P200914882
Well Use:	Monitoring	Activity Class:	Permit
Date Completed:	12-11-2009 091344	Depth (ft):	20
Capacity (gpm):	0		

CI1369
West
1/2 - 1 Mile
Higher

NJ WELLS NJDEP3000280183

Database:	Water Well Permit Information	Permit #:	E201411101
Well Use:	Monitoring	Activity Class:	Well Record
Date Completed:	08-28-2014	Depth (ft):	19
Capacity (gpm):	Not Reported		

CI1370
West
1/2 - 1 Mile
Higher

NJ WELLS NJDEP3000280181

Database:	Water Well Permit Information	Permit #:	E201411102
Well Use:	Monitoring	Activity Class:	Well Record
Date Completed:	08-29-2014	Depth (ft):	17
Capacity (gpm):	Not Reported		

CM1371
South
1/2 - 1 Mile
Higher

NJ WELLS NJDEP3000286302

Database:	Water Well Permit Information	Permit #:	P200914883
Well Use:	Monitoring	Activity Class:	Well Record
Date Completed:	12-16-2009	Depth (ft):	40
Capacity (gpm):	0		

GEOCHECK® - PHYSICAL SETTING SOURCE MAP FINDINGS

Map ID
Direction
Distance
Elevation

Database EDR ID Number

CM1372
South
1/2 - 1 Mile
Higher

NJ WELLS NJDEP3000286303

Database:	Water Well Permit Information	Permit #:	P200914883
Well Use:	Monitoring	Activity Class:	Decommissioning
Date Completed:	03-12-2010	Depth (ft):	40
Capacity (gpm):	Not Reported		

CI1373
West
1/2 - 1 Mile
Higher

NJ WELLS NJDEP3000280182

Database:	Water Well Permit Information	Permit #:	E201411102
Well Use:	Monitoring	Activity Class:	Permit
Date Completed:	08-20-2014 103728	Depth (ft):	20
Capacity (gpm):	0		

CN1374
NNE
1/2 - 1 Mile
Higher

NJ WELLS NJDEP3000304015

Database:	Water Well Permit Information	Permit #:	3100056982
Well Use:	Monitoring	Activity Class:	Well Record
Date Completed:	04-05-2000 123230	Depth (ft):	27
Capacity (gpm):	0		

CN1375
NNE
1/2 - 1 Mile
Higher

NJ WELLS NJDEP3000304016

Database:	Water Well Permit Information	Permit #:	3100056982
Well Use:	Monitoring	Activity Class:	Permit
Date Completed:	10-12-1999	Depth (ft):	30
Capacity (gpm):	0		

CN1376
NNE
1/2 - 1 Mile
Higher

NJ WELLS NJDEP3000321425

Database:	Water Well Permit Information	Permit #:	3100031500
Well Use:	Monitoring	Activity Class:	Well Record
Date Completed:	07-10-1989	Depth (ft):	23
Capacity (gpm):	0		

GEOCHECK® - PHYSICAL SETTING SOURCE MAP FINDINGS

Map ID
Direction
Distance
Elevation

Database EDR ID Number

CN1377
NNE
1/2 - 1 Mile
Higher

NJ WELLS NJDEP3000304012

Database:	Water Well Permit Information	Permit #:	3100056985
Well Use:	Monitoring	Activity Class:	Permit
Date Completed:	10-12-1999	Depth (ft):	30
Capacity (gpm):	0		

CN1378
NNE
1/2 - 1 Mile
Higher

NJ WELLS NJDEP3000304013

Database:	Water Well Permit Information	Permit #:	3100056984
Well Use:	Monitoring	Activity Class:	Permit
Date Completed:	10-12-1999	Depth (ft):	30
Capacity (gpm):	0		

CN1379
NNE
1/2 - 1 Mile
Higher

NJ WELLS NJDEP3000304014

Database:	Water Well Permit Information	Permit #:	3100056983
Well Use:	Monitoring	Activity Class:	Permit
Date Completed:	10-12-1999	Depth (ft):	30
Capacity (gpm):	0		

CN1380
NNE
1/2 - 1 Mile
Higher

NJ WELLS NJDEP3000321426

Database:	Water Well Permit Information	Permit #:	3100031500
Well Use:	Monitoring	Activity Class:	Permit
Date Completed:	07-07-1989	Depth (ft):	30
Capacity (gpm):	Not Reported		

CN1381
NNE
1/2 - 1 Mile
Higher

NJ WELLS NJDEP3000321430

Database:	Water Well Permit Information	Permit #:	3100031498
Well Use:	Monitoring	Activity Class:	Permit
Date Completed:	07-07-1989	Depth (ft):	30
Capacity (gpm):	Not Reported		

GEOCHECK® - PHYSICAL SETTING SOURCE MAP FINDINGS

Map ID
 Direction
 Distance
 Elevation

Database EDR ID Number

CN1382
NNE
1/2 - 1 Mile
Higher

NJ WELLS NJDEP3000321431

Database:	Water Well Permit Information	Permit #:	3100031497
Well Use:	Monitoring	Activity Class:	Well Record
Date Completed:	07-10-1989	Depth (ft):	28
Capacity (gpm):	0		

CN1383
NNE
1/2 - 1 Mile
Higher

NJ WELLS NJDEP3000321432

Database:	Water Well Permit Information	Permit #:	3100031497
Well Use:	Monitoring	Activity Class:	Permit
Date Completed:	07-07-1989	Depth (ft):	30
Capacity (gpm):	Not Reported		

CN1384
NNE
1/2 - 1 Mile
Higher

NJ WELLS NJDEP3000321427

Database:	Water Well Permit Information	Permit #:	3100031499
Well Use:	Monitoring	Activity Class:	Well Record
Date Completed:	07-10-1989	Depth (ft):	28
Capacity (gpm):	0		

CN1385
NNE
1/2 - 1 Mile
Higher

NJ WELLS NJDEP3000321428

Database:	Water Well Permit Information	Permit #:	3100031499
Well Use:	Monitoring	Activity Class:	Permit
Date Completed:	07-07-1989	Depth (ft):	30
Capacity (gpm):	Not Reported		

CN1386
NNE
1/2 - 1 Mile
Higher

NJ WELLS NJDEP3000321429

Database:	Water Well Permit Information	Permit #:	3100031498
Well Use:	Monitoring	Activity Class:	Well Record
Date Completed:	07-10-1989	Depth (ft):	28
Capacity (gpm):	0		

GEOCHECK® - PHYSICAL SETTING SOURCE MAP FINDINGS

Map ID
 Direction
 Distance
 Elevation

Database EDR ID Number

CO1387
West
1/2 - 1 Mile
Higher

NJ WELLS NJDEP3000280294

Database:	Water Well Permit Information	Permit #:	E201409237
Well Use:	Monitoring	Activity Class:	Well Record
Date Completed:	07-22-2014	Depth (ft):	21
Capacity (gpm):	Not Reported		

CO1388
SW
1/2 - 1 Mile
Higher

NJ WELLS NJDEP3000310468

Database:	Water Well Permit Information	Permit #:	3100047006
Well Use:	Monitoring	Activity Class:	Well Record
Date Completed:	06-13-1995	Depth (ft):	35
Capacity (gpm):	0		

CO1389
SW
1/2 - 1 Mile
Higher

NJ WELLS NJDEP3000310465

Database:	Water Well Permit Information	Permit #:	3100047007
Well Use:	Monitoring	Activity Class:	Well Record
Date Completed:	06-13-1995	Depth (ft):	35
Capacity (gpm):	0		

CO1390
SW
1/2 - 1 Mile
Higher

NJ WELLS NJDEP3000310474

Database:	Water Well Permit Information	Permit #:	3100047004
Well Use:	Monitoring	Activity Class:	Well Record
Date Completed:	06-14-1995	Depth (ft):	18
Capacity (gpm):	0		

CO1391
SW
1/2 - 1 Mile
Higher

NJ WELLS NJDEP3000310471

Database:	Water Well Permit Information	Permit #:	3100047005
Well Use:	Monitoring	Activity Class:	Well Record
Date Completed:	06-14-1995	Depth (ft):	18
Capacity (gpm):	0		

GEOCHECK® - PHYSICAL SETTING SOURCE MAP FINDINGS

Map ID
 Direction
 Distance
 Elevation

Database EDR ID Number

CO1392
SW
 1/2 - 1 Mile
 Higher

NJ WELLS NJDEP3000325552

Database:	Water Well Permit Information	Permit #:	3100024671
Well Use:	Monitoring	Activity Class:	Well Record
Date Completed:	04-24-1986	Depth (ft):	27
Capacity (gpm):	0		

CO1393
SW
 1/2 - 1 Mile
 Higher

NJ WELLS NJDEP3000325553

Database:	Water Well Permit Information	Permit #:	3100024671
Well Use:	Monitoring	Activity Class:	Permit
Date Completed:	03-27-1986	Depth (ft):	25
Capacity (gpm):	Not Reported		

CE1394
SSE
 1/2 - 1 Mile
 Higher

FED USGS USGS40000812880

Organization ID:	USGS-NJ		
Organization Name:	USGS New Jersey Water Science Center		
Monitor Location:	070057-- Stand By Well	Type:	Well
Description:	Not Reported	HUC:	02040202
Drainage Area:	Not Reported	Drainage Area Units:	Not Reported
Contrib Drainage Area:	Not Reported	Contrib Drainage Area Units:	Not Reported
Aquifer:	Northern Atlantic Coastal Plain aquifer system		
Formation Type:	Magothy-Raritan-Potomac Aquifer System, Lower Aquifer		
Aquifer Type:	Not Reported	Construction Date:	19630918
Well Depth:	258	Well Depth Units:	ft
Well Hole Depth:	Not Reported	Well Hole Depth Units:	Not Reported

Ground water levels, Number of Measurements:	1	Level reading date:	1963-09-18
Feet below surface:	68.00	Feet to sea level:	Not Reported
Note:	Not Reported		

CP1395
WNW
 1/2 - 1 Mile
 Higher

NJ WELLS NJDEP3000276907

Database:	Water Well Permit Information	Permit #:	E201709791
Well Use:	Monitoring	Activity Class:	Well Record
Date Completed:	09-01-2017	Depth (ft):	19
Capacity (gpm):	Not Reported		

GEOCHECK® - PHYSICAL SETTING SOURCE MAP FINDINGS

Map ID
 Direction
 Distance
 Elevation

Database EDR ID Number

CP1396
WNW
1/2 - 1 Mile
Higher

NJ WELLS NJDEP3000276909

Database:	Water Well Permit Information	Permit #:	E201709791
Well Use:	Monitoring	Activity Class:	Permit
Date Completed:	08-28-2017 110055	Depth (ft):	25
Capacity (gpm):	0		

CM1397
South
1/2 - 1 Mile
Higher

NJ WELLS NJDEP3000286305

Database:	Water Well Permit Information	Permit #:	P200914882
Well Use:	Monitoring	Activity Class:	Well Record
Date Completed:	12-16-2009	Depth (ft):	40
Capacity (gpm):	0		

CM1398
South
1/2 - 1 Mile
Higher

NJ WELLS NJDEP3000286306

Database:	Water Well Permit Information	Permit #:	P200914882
Well Use:	Monitoring	Activity Class:	Decommissioning
Date Completed:	03-12-2010	Depth (ft):	40
Capacity (gpm):	Not Reported		

CM1399
South
1/2 - 1 Mile
Higher

NJ WELLS NJDEP3000286304

Database:	Water Well Permit Information	Permit #:	P200914883
Well Use:	Monitoring	Activity Class:	Permit
Date Completed:	12-11-2009 091344	Depth (ft):	20
Capacity (gpm):	0		

CI1400
WNW
1/2 - 1 Mile
Higher

NJ WELLS NJDEP3000278746

Database:	Water Well Permit Information	Permit #:	E201602209
Well Use:	Monitoring	Activity Class:	Well Record
Date Completed:	03-02-2016	Depth (ft):	20
Capacity (gpm):	Not Reported		

GEOCHECK® - PHYSICAL SETTING SOURCE MAP FINDINGS

Map ID
 Direction
 Distance
 Elevation

Database EDR ID Number

CP1401
WNW
1/2 - 1 Mile
Higher

NJ WELLS NJDEP3000276908

Database:	Water Well Permit Information	Permit #:	E201709791
Well Use:	Monitoring	Activity Class:	Decommissioning
Date Completed:	08-06-2018	Depth (ft):	19
Capacity (gpm):	Not Reported		

CQ1402
WSW
1/2 - 1 Mile
Higher

NJ WELLS NJDEP3000322623

Database:	Water Well Permit Information	Permit #:	3100029894
Well Use:	Monitoring	Activity Class:	Well Record
Date Completed:	01-13-1989	Depth (ft):	35
Capacity (gpm):	0		

CQ1403
WSW
1/2 - 1 Mile
Higher

NJ WELLS NJDEP3000322622

Database:	Water Well Permit Information	Permit #:	3100029895
Well Use:	Monitoring	Activity Class:	Permit
Date Completed:	11-21-1988	Depth (ft):	30
Capacity (gpm):	Not Reported		

CQ1404
WSW
1/2 - 1 Mile
Higher

NJ WELLS NJDEP3000322625

Database:	Water Well Permit Information	Permit #:	3100029893
Well Use:	Monitoring	Activity Class:	Well Record
Date Completed:	01-13-1989	Depth (ft):	35
Capacity (gpm):	0		

CQ1405
WSW
1/2 - 1 Mile
Higher

NJ WELLS NJDEP3000322624

Database:	Water Well Permit Information	Permit #:	3100029894
Well Use:	Monitoring	Activity Class:	Permit
Date Completed:	11-21-1988	Depth (ft):	30
Capacity (gpm):	Not Reported		

GEOCHECK® - PHYSICAL SETTING SOURCE MAP FINDINGS

Map ID
 Direction
 Distance
 Elevation

Database EDR ID Number

CQ1406
WSW
1/2 - 1 Mile
Higher

NJ WELLS NJDEP3000301834

Database:	Water Well Permit Information	Permit #:	3100060239
Well Use:	Boring/Individual	Activity Class:	Permit
Date Completed:	03-19-2001	Depth (ft):	55
Capacity (gpm):	0		

CQ1407
WSW
1/2 - 1 Mile
Higher

NJ WELLS NJDEP3000301833

Database:	Water Well Permit Information	Permit #:	3100060239
Well Use:	Boring/Individual	Activity Class:	Well Record
Date Completed:	03-24-2001 230354	Depth (ft):	45
Capacity (gpm):	Not Reported		

CQ1408
WSW
1/2 - 1 Mile
Higher

NJ WELLS NJDEP3000322621

Database:	Water Well Permit Information	Permit #:	3100029895
Well Use:	Monitoring	Activity Class:	Well Record
Date Completed:	01-13-1989	Depth (ft):	35
Capacity (gpm):	0		

CQ1409
WSW
1/2 - 1 Mile
Higher

NJ WELLS NJDEP3000320922

Database:	Water Well Permit Information	Permit #:	3100032272
Well Use:	Recovery	Activity Class:	Permit
Date Completed:	10-20-1989	Depth (ft):	35
Capacity (gpm):	35		

CQ1410
WSW
1/2 - 1 Mile
Higher

NJ WELLS NJDEP3000322631

Database:	Water Well Permit Information	Permit #:	3100029891
Well Use:	Monitoring	Activity Class:	Permit
Date Completed:	11-21-1988	Depth (ft):	30
Capacity (gpm):	Not Reported		

GEOCHECK® - PHYSICAL SETTING SOURCE MAP FINDINGS

Map ID
 Direction
 Distance
 Elevation

Database EDR ID Number

CQ1411
WSW
1/2 - 1 Mile
Higher

NJ WELLS NJDEP3000322630

Database:	Water Well Permit Information	Permit #:	3100029891
Well Use:	Monitoring	Activity Class:	Well Record
Date Completed:	01-12-1989	Depth (ft):	36
Capacity (gpm):	0		

CQ1412
WSW
1/2 - 1 Mile
Higher

NJ WELLS NJDEP3000322633

Database:	Water Well Permit Information	Permit #:	3100029890
Well Use:	Monitoring	Activity Class:	Permit
Date Completed:	11-21-1988	Depth (ft):	30
Capacity (gpm):	Not Reported		

CQ1413
WSW
1/2 - 1 Mile
Higher

NJ WELLS NJDEP3000322632

Database:	Water Well Permit Information	Permit #:	3100029890
Well Use:	Monitoring	Activity Class:	Well Record
Date Completed:	01-12-1989	Depth (ft):	35
Capacity (gpm):	0		

CQ1414
WSW
1/2 - 1 Mile
Higher

NJ WELLS NJDEP3000322627

Database:	Water Well Permit Information	Permit #:	3100029892
Well Use:	Monitoring	Activity Class:	Well Record
Date Completed:	01-13-1989	Depth (ft):	35
Capacity (gpm):	0		

CQ1415
WSW
1/2 - 1 Mile
Higher

NJ WELLS NJDEP3000322626

Database:	Water Well Permit Information	Permit #:	3100029893
Well Use:	Monitoring	Activity Class:	Permit
Date Completed:	11-21-1988	Depth (ft):	30
Capacity (gpm):	Not Reported		

GEOCHECK® - PHYSICAL SETTING SOURCE MAP FINDINGS

Map ID
Direction
Distance
Elevation

Database EDR ID Number

CQ1416
WSW
1/2 - 1 Mile
Higher

NJ WELLS NJDEP3000322629

Database:	Water Well Permit Information	Permit #:	3100029892
Well Use:	Monitoring	Activity Class:	Permit
Date Completed:	11-21-1988	Depth (ft):	30
Capacity (gpm):	Not Reported		

CQ1417
WSW
1/2 - 1 Mile
Higher

NJ WELLS NJDEP3000322628

Database:	Water Well Permit Information	Permit #:	3100029892
Well Use:	Monitoring	Activity Class:	Decommissioning
Date Completed:	04-01-2013	Depth (ft):	35
Capacity (gpm):	0		

CO1418
SW
1/2 - 1 Mile
Higher

NJ WELLS NJDEP3000284693

Database:	Water Well Permit Information	Permit #:	E201103327
Well Use:	Monitoring	Activity Class:	Well Record
Date Completed:	03-10-2011	Depth (ft):	58
Capacity (gpm):	Not Reported		

CO1419
SW
1/2 - 1 Mile
Higher

NJ WELLS NJDEP3000284694

Database:	Water Well Permit Information	Permit #:	E201103327
Well Use:	Monitoring	Activity Class:	Permit
Date Completed:	03-09-2011 145324	Depth (ft):	60
Capacity (gpm):	0		

CP1420
WNW
1/2 - 1 Mile
Higher

NJ WELLS NJDEP3000291166

Database:	Water Well Permit Information	Permit #:	A1707045
Well Use:	Industrial	Activity Class:	Decommissioning
Date Completed:	07-15-2017	Depth (ft):	Not Reported
Capacity (gpm):	Not Reported		

GEOCHECK® - PHYSICAL SETTING SOURCE MAP FINDINGS

Map ID
Direction
Distance
Elevation

Database EDR ID Number

CO1421
SW
1/2 - 1 Mile
Higher

NJ WELLS NJDEP3000284768

Database:	Water Well Permit Information	Permit #:	E201102492
Well Use:	Monitoring	Activity Class:	Permit
Date Completed:	02-24-2011 152321	Depth (ft):	58
Capacity (gpm):	0		

CI1422
West
1/2 - 1 Mile
Higher

NJ WELLS NJDEP3000278747

Database:	Water Well Permit Information	Permit #:	E201602209
Well Use:	Monitoring	Activity Class:	Permit
Date Completed:	03-02-2016 093928	Depth (ft):	25
Capacity (gpm):	0		

CR1423
SW
1/2 - 1 Mile
Higher

NJ WELLS NJDEP3000303431

Database:	Water Well Permit Information	Permit #:	3100057867
Well Use:	Monitoring	Activity Class:	Permit
Date Completed:	03-23-2000	Depth (ft):	25
Capacity (gpm):	0		

CR1424
SW
1/2 - 1 Mile
Higher

NJ WELLS NJDEP3000303430

Database:	Water Well Permit Information	Permit #:	3100057867
Well Use:	Monitoring	Activity Class:	Well Record
Date Completed:	03-30-2000 201539	Depth (ft):	25
Capacity (gpm):	Not Reported		

CR1425
SW
1/2 - 1 Mile
Higher

NJ WELLS NJDEP3000305003

Database:	Water Well Permit Information	Permit #:	3100055063
Well Use:	Boring/Individual	Activity Class:	Permit
Date Completed:	12-21-1998	Depth (ft):	50
Capacity (gpm):	0		

GEOCHECK® - PHYSICAL SETTING SOURCE MAP FINDINGS

Map ID
 Direction
 Distance
 Elevation

Database EDR ID Number

CR1426
SW
1/2 - 1 Mile
Higher

NJ WELLS NJDEP3000305002

Database:	Water Well Permit Information	Permit #:	3100055063
Well Use:	Boring/Individual	Activity Class:	Well Record
Date Completed:	12-24-1998 013917	Depth (ft):	50
Capacity (gpm):	Not Reported		

CS1427
ESE
1/2 - 1 Mile
Higher

NJ WELLS NJDEP3000309323

Database:	Water Well Permit Information	Permit #:	3100048583
Well Use:	Monitoring	Activity Class:	Well Record
Date Completed:	02-15-1996 141103	Depth (ft):	19
Capacity (gpm):	0		

CS1428
ESE
1/2 - 1 Mile
Higher

NJ WELLS NJDEP3000309322

Database:	Water Well Permit Information	Permit #:	3100048584
Well Use:	Monitoring	Activity Class:	Permit
Date Completed:	01-23-1996	Depth (ft):	35
Capacity (gpm):	Not Reported		

CS1429
ESE
1/2 - 1 Mile
Higher

NJ WELLS NJDEP3000309324

Database:	Water Well Permit Information	Permit #:	3100048583
Well Use:	Monitoring	Activity Class:	Decommissioning
Date Completed:	02-15-1996	Depth (ft):	19
Capacity (gpm):	0		

CS1430
ESE
1/2 - 1 Mile
Higher

NJ WELLS NJDEP3000309326

Database:	Water Well Permit Information	Permit #:	3100048582
Well Use:	Monitoring	Activity Class:	Well Record
Date Completed:	02-15-1996 141060	Depth (ft):	19
Capacity (gpm):	0		

GEOCHECK® - PHYSICAL SETTING SOURCE MAP FINDINGS

Map ID
Direction
Distance
Elevation

Database EDR ID Number

CS1431
ESE
1/2 - 1 Mile
Higher

NJ WELLS NJDEP3000309325

Database:	Water Well Permit Information	Permit #:	3100048583
Well Use:	Monitoring	Activity Class:	Permit
Date Completed:	01-23-1996	Depth (ft):	35
Capacity (gpm):	Not Reported		

CS1432
ESE
1/2 - 1 Mile
Higher

NJ WELLS NJDEP3000307482

Database:	Water Well Permit Information	Permit #:	3100051146
Well Use:	Monitoring	Activity Class:	Permit
Date Completed:	04-10-1997	Depth (ft):	80
Capacity (gpm):	Not Reported		

CS1433
ESE
1/2 - 1 Mile
Higher

NJ WELLS NJDEP3000307481

Database:	Water Well Permit Information	Permit #:	3100051146
Well Use:	Monitoring	Activity Class:	Well Record
Date Completed:	05-16-1997 144804	Depth (ft):	Not Reported
Capacity (gpm):	0		

CS1434
ESE
1/2 - 1 Mile
Higher

NJ WELLS NJDEP3000309319

Database:	Water Well Permit Information	Permit #:	3100048585
Well Use:	Monitoring	Activity Class:	Well Record
Date Completed:	03-28-1996 141110	Depth (ft):	24
Capacity (gpm):	0		

CS1435
ESE
1/2 - 1 Mile
Higher

NJ WELLS NJDEP3000309321

Database:	Water Well Permit Information	Permit #:	3100048584
Well Use:	Monitoring	Activity Class:	Well Record
Date Completed:	03-28-1996 141105	Depth (ft):	21
Capacity (gpm):	0		

GEOCHECK® - PHYSICAL SETTING SOURCE MAP FINDINGS

Map ID
Direction
Distance
Elevation

Database EDR ID Number

CS1436
ESE
1/2 - 1 Mile
Higher

NJ WELLS NJDEP3000309320

Database:	Water Well Permit Information	Permit #:	3100048585
Well Use:	Monitoring	Activity Class:	Permit
Date Completed:	01-23-1996	Depth (ft):	35
Capacity (gpm):	Not Reported		

CS1437
ESE
1/2 - 1 Mile
Higher

NJ WELLS NJDEP3000314529

Database:	Water Well Permit Information	Permit #:	3100041006
Well Use:	Monitoring	Activity Class:	Permit
Date Completed:	01-26-1993	Depth (ft):	25
Capacity (gpm):	Not Reported		

CS1438
ESE
1/2 - 1 Mile
Higher

NJ WELLS NJDEP3000314528

Database:	Water Well Permit Information	Permit #:	3100041007
Well Use:	Monitoring	Activity Class:	Permit
Date Completed:	01-26-1993	Depth (ft):	25
Capacity (gpm):	Not Reported		

CS1439
ESE
1/2 - 1 Mile
Higher

NJ WELLS NJDEP3000314530

Database:	Water Well Permit Information	Permit #:	3100041005
Well Use:	Monitoring	Activity Class:	Permit
Date Completed:	01-26-1993	Depth (ft):	25
Capacity (gpm):	Not Reported		

CS1440
ESE
1/2 - 1 Mile
Higher

NJ WELLS NJDEP3000329148

Database:	Water Well Permit Information	Permit #:	3100016207
Well Use:	Monitoring	Activity Class:	Permit
Date Completed:	08-30-1979	Depth (ft):	25
Capacity (gpm):	Not Reported		

GEOCHECK® - PHYSICAL SETTING SOURCE MAP FINDINGS

Map ID
Direction
Distance
Elevation

Database EDR ID Number

CS1441
ESE
1/2 - 1 Mile
Higher

NJ WELLS NJDEP3000314531

Database:	Water Well Permit Information	Permit #:	3100041004
Well Use:	Monitoring	Activity Class:	Permit
Date Completed:	01-26-1993	Depth (ft):	25
Capacity (gpm):	Not Reported		

CS1442
ESE
1/2 - 1 Mile
Higher

NJ WELLS NJDEP3000314524

Database:	Water Well Permit Information	Permit #:	3100041010
Well Use:	Monitoring	Activity Class:	Well Record
Date Completed:	--	Depth (ft):	Not Reported
Capacity (gpm):	Not Reported		

CS1443
ESE
1/2 - 1 Mile
Higher

NJ WELLS NJDEP3000309327

Database:	Water Well Permit Information	Permit #:	3100048582
Well Use:	Monitoring	Activity Class:	Permit
Date Completed:	01-23-1996	Depth (ft):	35
Capacity (gpm):	Not Reported		

CS1444
ESE
1/2 - 1 Mile
Higher

NJ WELLS NJDEP3000314525

Database:	Water Well Permit Information	Permit #:	3100041010
Well Use:	Monitoring	Activity Class:	Permit
Date Completed:	01-26-1993	Depth (ft):	25
Capacity (gpm):	Not Reported		

CS1445
ESE
1/2 - 1 Mile
Higher

NJ WELLS NJDEP3000314527

Database:	Water Well Permit Information	Permit #:	3100041008
Well Use:	Monitoring	Activity Class:	Permit
Date Completed:	01-26-1993	Depth (ft):	25
Capacity (gpm):	Not Reported		

GEOCHECK® - PHYSICAL SETTING SOURCE MAP FINDINGS

Map ID
Direction
Distance
Elevation

Database EDR ID Number

CS1446
ESE
1/2 - 1 Mile
Higher

NJ WELLS NJDEP3000314526

Database:	Water Well Permit Information	Permit #:	3100041009
Well Use:	Monitoring	Activity Class:	Permit
Date Completed:	01-26-1993	Depth (ft):	25
Capacity (gpm):	Not Reported		

CT1447
West
1/2 - 1 Mile
Higher

NJ WELLS NJDEP3000317793

Database:	Water Well Permit Information	Permit #:	3100036596
Well Use:	Boring/Individual	Activity Class:	Well Record
Date Completed:	05-13-1991	Depth (ft):	52
Capacity (gpm):	0		

CU1448
North
1/2 - 1 Mile
Lower

NJ WELLS NJDEP3000285472

Database:	Water Well Permit Information	Permit #:	E201008544
Well Use:	Monitoring	Activity Class:	Well Record
Date Completed:	08-04-2010	Depth (ft):	20
Capacity (gpm):	Not Reported		

CU1449
North
1/2 - 1 Mile
Lower

NJ WELLS NJDEP3000285473

Database:	Water Well Permit Information	Permit #:	E201008544
Well Use:	Monitoring	Activity Class:	Permit
Date Completed:	07-29-2010 145853	Depth (ft):	25
Capacity (gpm):	0		

CV1450
North
1/2 - 1 Mile
Higher

NJ WELLS NJDEP3000295252

Database:	Water Well Permit Information	Permit #:	3100071931
Well Use:	Monitoring	Activity Class:	Well Record
Date Completed:	04-06-2006	Depth (ft):	25
Capacity (gpm):	0		

GEOCHECK® - PHYSICAL SETTING SOURCE MAP FINDINGS

Map ID
 Direction
 Distance
 Elevation

Database EDR ID Number

CV1451
North
1/2 - 1 Mile
Higher

NJ WELLS NJDEP3000295251

Database:	Water Well Permit Information	Permit #:	3100071932
Well Use:	Monitoring	Activity Class:	Permit
Date Completed:	03-23-2006 132135	Depth (ft):	25
Capacity (gpm):	0		

CV1452
North
1/2 - 1 Mile
Higher

NJ WELLS NJDEP3000295250

Database:	Water Well Permit Information	Permit #:	3100071932
Well Use:	Monitoring	Activity Class:	Well Record
Date Completed:	04-06-2006	Depth (ft):	25
Capacity (gpm):	0		

CV1453
North
1/2 - 1 Mile
Higher

NJ WELLS NJDEP3000295255

Database:	Water Well Permit Information	Permit #:	3100071930
Well Use:	Monitoring	Activity Class:	Permit
Date Completed:	03-23-2006 132135	Depth (ft):	25
Capacity (gpm):	0		

CV1454
North
1/2 - 1 Mile
Higher

NJ WELLS NJDEP3000295254

Database:	Water Well Permit Information	Permit #:	3100071930
Well Use:	Monitoring	Activity Class:	Well Record
Date Completed:	04-06-2006	Depth (ft):	25
Capacity (gpm):	0		

CV1455
North
1/2 - 1 Mile
Higher

NJ WELLS NJDEP3000295253

Database:	Water Well Permit Information	Permit #:	3100071931
Well Use:	Monitoring	Activity Class:	Permit
Date Completed:	03-23-2006 132135	Depth (ft):	25
Capacity (gpm):	0		

GEOCHECK® - PHYSICAL SETTING SOURCE MAP FINDINGS

Map ID
Direction
Distance
Elevation

Database EDR ID Number

CP1456
WNW
1/2 - 1 Mile
Higher

NJ WELLS NJDEP3000299508

Database:	Water Well Permit Information	Permit #:	3100064946
Well Use:	Boring/Individual	Activity Class:	Permit
Date Completed:	12-10-2002	Depth (ft):	60
Capacity (gpm):	0		

CP1457
WNW
1/2 - 1 Mile
Higher

NJ WELLS NJDEP3000305445

Database:	Water Well Permit Information	Permit #:	3100054120
Well Use:	Boring/Individual	Activity Class:	Well Record
Date Completed:	09-02-1998 201330	Depth (ft):	64
Capacity (gpm):	Not Reported		

CP1458
WNW
1/2 - 1 Mile
Higher

NJ WELLS NJDEP3000305446

Database:	Water Well Permit Information	Permit #:	3100054120
Well Use:	Boring/Individual	Activity Class:	Decommissioning
Date Completed:	09-02-1998	Depth (ft):	64
Capacity (gpm):	Not Reported		

CP1459
WNW
1/2 - 1 Mile
Higher

NJ WELLS NJDEP3000299505

Database:	Water Well Permit Information	Permit #:	3100064947
Well Use:	Boring/Individual	Activity Class:	Well Record
Date Completed:	12-26-2002	Depth (ft):	60
Capacity (gpm):	0		

CP1460
WNW
1/2 - 1 Mile
Higher

NJ WELLS NJDEP3000299506

Database:	Water Well Permit Information	Permit #:	3100064947
Well Use:	Boring/Individual	Activity Class:	Permit
Date Completed:	12-10-2002	Depth (ft):	60
Capacity (gpm):	0		

GEOCHECK® - PHYSICAL SETTING SOURCE MAP FINDINGS

Map ID
 Direction
 Distance
 Elevation

Database EDR ID Number

CP1461
WNW
1/2 - 1 Mile
Higher

NJ WELLS NJDEP3000299507

Database:	Water Well Permit Information	Permit #:	3100064946
Well Use:	Boring/Individual	Activity Class:	Well Record
Date Completed:	12-26-2002	Depth (ft):	60
Capacity (gpm):	0		

CP1462
WNW
1/2 - 1 Mile
Higher

NJ WELLS NJDEP3000305450

Database:	Water Well Permit Information	Permit #:	3100054118
Well Use:	Boring/Individual	Activity Class:	Permit
Date Completed:	08-04-1998	Depth (ft):	75
Capacity (gpm):	0		

CP1463
WNW
1/2 - 1 Mile
Higher

NJ WELLS NJDEP3000338795

Database:	Water Well Permit Information	Permit #:	3100000161
Well Use:	Domestic	Activity Class:	Well Record
Date Completed:	12-08-1950	Depth (ft):	169
Capacity (gpm):	0		

CP1464
WNW
1/2 - 1 Mile
Higher

NJ WELLS NJDEP3000338796

Database:	Water Well Permit Information	Permit #:	3100000161
Well Use:	Domestic	Activity Class:	Permit
Date Completed:	11-13-1950	Depth (ft):	150
Capacity (gpm):	10		

CP1465
WNW
1/2 - 1 Mile
Higher

NJ WELLS NJDEP3000305447

Database:	Water Well Permit Information	Permit #:	3100054120
Well Use:	Boring/Individual	Activity Class:	Permit
Date Completed:	08-04-1998	Depth (ft):	75
Capacity (gpm):	0		

GEOCHECK® - PHYSICAL SETTING SOURCE MAP FINDINGS

Map ID
Direction
Distance
Elevation

Database EDR ID Number

CP1466
WNW
1/2 - 1 Mile
Higher

NJ WELLS NJDEP3000305448

Database:	Water Well Permit Information	Permit #:	3100054119
Well Use:	Boring/Individual	Activity Class:	Well Record
Date Completed:	09-02-1998 201114	Depth (ft):	64
Capacity (gpm):	0		

CP1467
WNW
1/2 - 1 Mile
Higher

NJ WELLS NJDEP3000305449

Database:	Water Well Permit Information	Permit #:	3100054119
Well Use:	Boring/Individual	Activity Class:	Permit
Date Completed:	08-04-1998	Depth (ft):	75
Capacity (gpm):	0		

CW1468
East
1/2 - 1 Mile
Higher

NJ WELLS NJDEP3000326933

Database:	Water Well Permit Information	Permit #:	3100021883
Well Use:	Monitoring	Activity Class:	Well Record
Date Completed:	07-19-1984	Depth (ft):	14
Capacity (gpm):	0		

CW1469
East
1/2 - 1 Mile
Higher

NJ WELLS NJDEP3000326932

Database:	Water Well Permit Information	Permit #:	3100021884
Well Use:	Monitoring	Activity Class:	Permit
Date Completed:	08-25-1984	Depth (ft):	20
Capacity (gpm):	5		

CW1470
East
1/2 - 1 Mile
Higher

NJ WELLS NJDEP3000326931

Database:	Water Well Permit Information	Permit #:	3100021884
Well Use:	Monitoring	Activity Class:	Well Record
Date Completed:	07-19-1984	Depth (ft):	18
Capacity (gpm):	0		

GEOCHECK® - PHYSICAL SETTING SOURCE MAP FINDINGS

Map ID
Direction
Distance
Elevation

Database EDR ID Number

CW1471
East
1/2 - 1 Mile
Higher

NJ WELLS NJDEP3000326936

Database:	Water Well Permit Information	Permit #:	3100021882
Well Use:	Monitoring	Activity Class:	Permit
Date Completed:	08-25-1984	Depth (ft):	150
Capacity (gpm):	5		

CW1472
East
1/2 - 1 Mile
Higher

NJ WELLS NJDEP3000326935

Database:	Water Well Permit Information	Permit #:	3100021882
Well Use:	Monitoring	Activity Class:	Well Record
Date Completed:	07-19-1984	Depth (ft):	18
Capacity (gpm):	0		

CW1473
East
1/2 - 1 Mile
Higher

NJ WELLS NJDEP3000326934

Database:	Water Well Permit Information	Permit #:	3100021883
Well Use:	Monitoring	Activity Class:	Permit
Date Completed:	08-25-1984	Depth (ft):	18
Capacity (gpm):	5		

CU1474
NNW
1/2 - 1 Mile
Lower

NJ WELLS NJDEP3000278532

Database:	Water Well Permit Information	Permit #:	E201605356
Well Use:	Monitoring	Activity Class:	Well Record
Date Completed:	05-11-2016	Depth (ft):	15
Capacity (gpm):	Not Reported		

CU1475
NNW
1/2 - 1 Mile
Lower

NJ WELLS NJDEP3000278533

Database:	Water Well Permit Information	Permit #:	E201605356
Well Use:	Monitoring	Activity Class:	Decommissioning
Date Completed:	10-07-2016	Depth (ft):	15
Capacity (gpm):	Not Reported		

GEOCHECK® - PHYSICAL SETTING SOURCE MAP FINDINGS

Map ID
 Direction
 Distance
 Elevation

Database EDR ID Number

CU1476
NNW
1/2 - 1 Mile
Lower

NJ WELLS NJDEP3000279669

Database:	Water Well Permit Information	Permit #:	E201503732
Well Use:	Monitoring	Activity Class:	Well Record
Date Completed:	04-29-2015	Depth (ft):	13
Capacity (gpm):	Not Reported		

CU1477
NNW
1/2 - 1 Mile
Lower

NJ WELLS NJDEP3000279670

Database:	Water Well Permit Information	Permit #:	E201503732
Well Use:	Monitoring	Activity Class:	Decommissioning
Date Completed:	10-07-2016	Depth (ft):	13
Capacity (gpm):	Not Reported		

CU1478
NNW
1/2 - 1 Mile
Lower

NJ WELLS NJDEP3000279800

Database:	Water Well Permit Information	Permit #:	E201500943
Well Use:	Monitoring	Activity Class:	Permit
Date Completed:	02-02-2015 161441	Depth (ft):	20
Capacity (gpm):	0		

CU1479
NNW
1/2 - 1 Mile
Lower

NJ WELLS NJDEP3000278534

Database:	Water Well Permit Information	Permit #:	E201605356
Well Use:	Monitoring	Activity Class:	Permit
Date Completed:	05-06-2016 110750	Depth (ft):	15
Capacity (gpm):	0		

CU1480
NNW
1/2 - 1 Mile
Lower

NJ WELLS NJDEP3000285470

Database:	Water Well Permit Information	Permit #:	E201008545
Well Use:	Monitoring	Activity Class:	Well Record
Date Completed:	08-04-2010	Depth (ft):	25
Capacity (gpm):	Not Reported		

GEOCHECK® - PHYSICAL SETTING SOURCE MAP FINDINGS

Map ID
Direction
Distance
Elevation

Database EDR ID Number

CU1481
NNW
1/2 - 1 Mile
Lower

NJ WELLS NJDEP3000279671

Database:	Water Well Permit Information	Permit #:	E201503732
Well Use:	Monitoring	Activity Class:	Permit
Date Completed:	04-20-2015 120352	Depth (ft):	15
Capacity (gpm):	0		

CU1482
NNW
1/2 - 1 Mile
Lower

NJ WELLS NJDEP3000285471

Database:	Water Well Permit Information	Permit #:	E201008545
Well Use:	Monitoring	Activity Class:	Permit
Date Completed:	07-29-2010 145853	Depth (ft):	25
Capacity (gpm):	0		

CU1483
NNW
1/2 - 1 Mile
Lower

NJ WELLS NJDEP3000279798

Database:	Water Well Permit Information	Permit #:	E201500943
Well Use:	Monitoring	Activity Class:	Well Record
Date Completed:	02-03-2015	Depth (ft):	15
Capacity (gpm):	Not Reported		

CU1484
NNW
1/2 - 1 Mile
Lower

NJ WELLS NJDEP3000279799

Database:	Water Well Permit Information	Permit #:	E201500943
Well Use:	Monitoring	Activity Class:	Decommissioning
Date Completed:	02-26-2016	Depth (ft):	15
Capacity (gpm):	Not Reported		

CX1485
SSW
1/2 - 1 Mile
Higher

NJ WELLS NJDEP3000289525

Database:	Water Well Permit Information	Permit #:	Not Reported
Well Use:	Domestic	Activity Class:	Decommissioning
Date Completed:	11-11-1998	Depth (ft):	Not Reported
Capacity (gpm):	Not Reported		

GEOCHECK® - PHYSICAL SETTING SOURCE MAP FINDINGS

Map ID
 Direction
 Distance
 Elevation

Database EDR ID Number

CY1486
ENE
1/2 - 1 Mile
Higher

NJ WELLS NJDEP3000329199

Database:	Water Well Permit Information	Permit #:	3100016181
Well Use:	Monitoring	Activity Class:	Well Record
Date Completed:	10-12-1979	Depth (ft):	20
Capacity (gpm):	0		

CY1487
ENE
1/2 - 1 Mile
Higher

NJ WELLS NJDEP3000247454

Database:	Water Well Permit Information	Permit #:	3100001267
Well Use:	Domestic	Activity Class:	Permit
Date Completed:	02-03-1954	Depth (ft):	100
Capacity (gpm):	5		

CY1488
ENE
1/2 - 1 Mile
Higher

NJ WELLS NJDEP3000247453

Database:	Water Well Permit Information	Permit #:	3100001267
Well Use:	Domestic	Activity Class:	Well Record
Date Completed:	02-12-1954	Depth (ft):	120
Capacity (gpm):	600		

CY1489
ENE
1/2 - 1 Mile
Higher

NJ WELLS NJDEP3000545028

Database:	Water Well Permit Information	Permit #:	3100045420
Well Use:	Domestic Replacement	Activity Class:	Permit
Date Completed:	11-21-1994	Depth (ft):	80
Capacity (gpm):	10		

CY1490
ENE
1/2 - 1 Mile
Higher

NJ WELLS NJDEP3000545027

Database:	Water Well Permit Information	Permit #:	3100045420
Well Use:	Domestic Replacement	Activity Class:	Well Record
Date Completed:	12-01-1994 201555	Depth (ft):	84
Capacity (gpm):	10		

GEOCHECK® - PHYSICAL SETTING SOURCE MAP FINDINGS

Map ID
Direction
Distance
Elevation

Database EDR ID Number

CY1491
ENE
1/2 - 1 Mile
Higher

NJ WELLS NJDEP3000329200

Database:	Water Well Permit Information	Permit #:	3100016181
Well Use:	Monitoring	Activity Class:	Permit
Date Completed:	08-30-1979	Depth (ft):	25
Capacity (gpm):	Not Reported		

CZ1492
ESE
1/2 - 1 Mile
Higher

NJ WELLS NJDEP3000336488

Database:	Water Well Permit Information	Permit #:	3100003952
Well Use:	Industrial	Activity Class:	Well Record
Date Completed:	09-16-1959	Depth (ft):	81
Capacity (gpm):	0		

CU1493
NNW
1/2 - 1 Mile
Lower

NJ WELLS NJDEP3000296212

Database:	Water Well Permit Information	Permit #:	3100070312
Well Use:	Monitoring	Activity Class:	Permit
Date Completed:	06-21-2005 134902	Depth (ft):	18
Capacity (gpm):	0		

CU1494
NNW
1/2 - 1 Mile
Lower

NJ WELLS NJDEP3000296210

Database:	Water Well Permit Information	Permit #:	3100070312
Well Use:	Monitoring	Activity Class:	Well Record
Date Completed:	07-15-2005	Depth (ft):	18
Capacity (gpm):	0		

CU1495
NNW
1/2 - 1 Mile
Lower

NJ WELLS NJDEP3000297758

Database:	Water Well Permit Information	Permit #:	3100067875
Well Use:	Monitoring	Activity Class:	Permit
Date Completed:	05-20-2004 123449	Depth (ft):	20
Capacity (gpm):	0		

GEOCHECK® - PHYSICAL SETTING SOURCE MAP FINDINGS

Map ID
 Direction
 Distance
 Elevation

Database EDR ID Number

CU1496
NNW
1/2 - 1 Mile
Lower

NJ WELLS NJDEP3000297757

Database:	Water Well Permit Information	Permit #:	3100067875
Well Use:	Monitoring	Activity Class:	Well Record
Date Completed:	06-15-2004	Depth (ft):	19
Capacity (gpm):	0		

CX1497
SSW
1/2 - 1 Mile
Higher

FED USGS USGS40000812884

Organization ID:	USGS-NJ		
Organization Name:	USGS New Jersey Water Science Center		
Monitor Location:	070061-- Well 4	Type:	Well
Description:	Not Reported	HUC:	02040202
Drainage Area:	Not Reported	Drainage Area Units:	Not Reported
Contrib Drainage Area:	Not Reported	Contrib Drainage Area Units:	Not Reported
Aquifer:	Northern Atlantic Coastal Plain aquifer system		
Formation Type:	Magothy-Raritan-Potomac Aquifer System, Middle Aquifer		
Aquifer Type:	Confined single aquifer	Construction Date:	19500000
Well Depth:	156	Well Depth Units:	ft
Well Hole Depth:	Not Reported	Well Hole Depth Units:	Not Reported

Ground water levels, Number of Measurements:	8	Level reading date:	1998-11-05
Feet below surface:	61.07	Feet to sea level:	Not Reported
Note:	A nearby site that taps the same aquifer was being pumped.		

Level reading date:	1998-03-25	Feet below surface:	59.80
Feet to sea level:	Not Reported		
Note:	A nearby site that taps the same aquifer was being pumped.		

Level reading date:	1988-11-04	Feet below surface:	70.42
Feet to sea level:	Not Reported	Note:	Not Reported

Level reading date:	1986-09-03	Feet below surface:	71.60
Feet to sea level:	Not Reported	Note:	Not Reported

Level reading date:	1984-11-26	Feet below surface:	70.94
Feet to sea level:	Not Reported	Note:	Not Reported

Level reading date:	1983-11-21	Feet below surface:	73.91
Feet to sea level:	Not Reported	Note:	Not Reported

Level reading date:	1978-11-12	Feet below surface:	78
Feet to sea level:	Not Reported	Note:	Not Reported

Level reading date:	1957-11-01	Feet below surface:	77.00
Feet to sea level:	Not Reported	Note:	Not Reported

GEOCHECK® - PHYSICAL SETTING SOURCE MAP FINDINGS

Map ID
Direction
Distance
Elevation

Database EDR ID Number

CX1498
SSW
1/2 - 1 Mile
Higher

FED USGS USGS40000812885

Organization ID:	USGS-NJ		
Organization Name:	USGS New Jersey Water Science Center		
Monitor Location:	070062-- 4-1935	Type:	Well
Description:	Not Reported	HUC:	02040202
Drainage Area:	Not Reported	Drainage Area Units:	Not Reported
Contrib Drainage Area:	Not Reported	Contrib Drainage Area Unts:	Not Reported
Aquifer:	Northern Atlantic Coastal Plain aquifer system		
Formation Type:	Magothy-Raritan-Potomac Aquifer System, Middle Aquifer		
Aquifer Type:	Not Reported	Construction Date:	19350814
Well Depth:	156	Well Depth Units:	ft
Well Hole Depth:	Not Reported	Well Hole Depth Units:	Not Reported

Ground water levels,Number of Measurements:	1	Level reading date:	1935-08-14
Feet below surface:	56.00	Feet to sea level:	Not Reported
Note:	Not Reported		

CX1499
SSW
1/2 - 1 Mile
Higher

FED USGS USGS40000812886

Organization ID:	USGS-NJ		
Organization Name:	USGS New Jersey Water Science Center		
Monitor Location:	070063-- 4-1922	Type:	Well
Description:	SEALED	HUC:	02040202
Drainage Area:	Not Reported	Drainage Area Units:	Not Reported
Contrib Drainage Area:	Not Reported	Contrib Drainage Area Unts:	Not Reported
Aquifer:	Northern Atlantic Coastal Plain aquifer system		
Formation Type:	Magothy-Raritan-Potomac Aquifer System, Undifferentiated		
Aquifer Type:	Not Reported	Construction Date:	19220000
Well Depth:	Not Reported	Well Depth Units:	Not Reported
Well Hole Depth:	Not Reported	Well Hole Depth Units:	Not Reported

CT1500
West
1/2 - 1 Mile
Higher

NJ WELLS NJDEP3000281547

Database:	Water Well Permit Information	Permit #:	E201307908
Well Use:	Boring/Individual	Activity Class:	Well Record
Date Completed:	06-27-2013	Depth (ft):	Not Reported
Capacity (gpm):	Not Reported		

GEOCHECK® - PHYSICAL SETTING SOURCE MAP FINDINGS

Map ID
Direction
Distance
Elevation

Database EDR ID Number

CT1501
West
1/2 - 1 Mile
Higher

NJ WELLS NJDEP3000281548

Database:	Water Well Permit Information	Permit #:	E201307908
Well Use:	Boring/Individual	Activity Class:	Decommissioning
Date Completed:	06-27-2013	Depth (ft):	Not Reported
Capacity (gpm):	Not Reported		

CT1502
West
1/2 - 1 Mile
Higher

NJ WELLS NJDEP3000281549

Database:	Water Well Permit Information	Permit #:	E201307908
Well Use:	Boring/Individual	Activity Class:	Permit
Date Completed:	06-10-2013 135135	Depth (ft):	75
Capacity (gpm):	0		

CX1503
SSW
1/2 - 1 Mile
Higher

NJ WELLS NJDEP3000338895

Database:	Water Well Permit Information	Permit #:	3100000065
Well Use:	Domestic	Activity Class:	Well Record
Date Completed:	05-19-1949	Depth (ft):	130
Capacity (gpm):	0		

CX1504
SSW
1/2 - 1 Mile
Higher

NJ WELLS NJDEP3000338896

Database:	Water Well Permit Information	Permit #:	3100000065
Well Use:	Domestic	Activity Class:	Well Record
Date Completed:	05-19-1949	Depth (ft):	130
Capacity (gpm):	0		

CU1505
NNW
1/2 - 1 Mile
Lower

NJ WELLS NJDEP3000279803

Database:	Water Well Permit Information	Permit #:	E201500942
Well Use:	Monitoring	Activity Class:	Permit
Date Completed:	02-02-2015 161358	Depth (ft):	20
Capacity (gpm):	0		

GEOCHECK® - PHYSICAL SETTING SOURCE MAP FINDINGS

Map ID
 Direction
 Distance
 Elevation

Database EDR ID Number

DA1506
NNE
1/2 - 1 Mile
Higher

NJ WELLS NJDEP3000328061

Database:	Water Well Permit Information	Permit #:	3100019043
Well Use:	Monitoring	Activity Class:	Permit
Date Completed:	04-07-1982	Depth (ft):	40
Capacity (gpm):	Not Reported		

DA1507
NNE
1/2 - 1 Mile
Higher

NJ WELLS NJDEP3000328062

Database:	Water Well Permit Information	Permit #:	3100019024
Well Use:	Monitoring	Activity Class:	Well Record
Date Completed:	04-01-1982	Depth (ft):	40
Capacity (gpm):	0		

DA1508
NNE
1/2 - 1 Mile
Higher

NJ WELLS NJDEP3000328059

Database:	Water Well Permit Information	Permit #:	3100019045
Well Use:	Monitoring	Activity Class:	Permit
Date Completed:	04-07-1982	Depth (ft):	40
Capacity (gpm):	Not Reported		

DA1509
NNE
1/2 - 1 Mile
Higher

NJ WELLS NJDEP3000328060

Database:	Water Well Permit Information	Permit #:	3100019044
Well Use:	Monitoring	Activity Class:	Permit
Date Completed:	04-07-1982	Depth (ft):	40
Capacity (gpm):	Not Reported		

DA1510
NNE
1/2 - 1 Mile
Higher

NJ WELLS NJDEP3000328063

Database:	Water Well Permit Information	Permit #:	3100019024
Well Use:	Monitoring	Activity Class:	Permit
Date Completed:	04-07-1982	Depth (ft):	40
Capacity (gpm):	Not Reported		

GEOCHECK® - PHYSICAL SETTING SOURCE MAP FINDINGS

Map ID
 Direction
 Distance
 Elevation

Database EDR ID Number

DA1511
NNE
1/2 - 1 Mile
Higher

NJ WELLS NJDEP3000328066

Database:	Water Well Permit Information	Permit #:	3100019022
Well Use:	Monitoring	Activity Class:	Well Record
Date Completed:	03-01-1982	Depth (ft):	41
Capacity (gpm):	0		

DA1512
NNE
1/2 - 1 Mile
Higher

NJ WELLS NJDEP3000328067

Database:	Water Well Permit Information	Permit #:	3100019022
Well Use:	Monitoring	Activity Class:	Permit
Date Completed:	04-07-1982	Depth (ft):	40
Capacity (gpm):	Not Reported		

DA1513
NNE
1/2 - 1 Mile
Higher

NJ WELLS NJDEP3000328064

Database:	Water Well Permit Information	Permit #:	3100019023
Well Use:	Monitoring	Activity Class:	Well Record
Date Completed:	04-01-1982	Depth (ft):	40
Capacity (gpm):	0		

DA1514
NNE
1/2 - 1 Mile
Higher

NJ WELLS NJDEP3000328065

Database:	Water Well Permit Information	Permit #:	3100019023
Well Use:	Monitoring	Activity Class:	Permit
Date Completed:	04-07-1982	Depth (ft):	40
Capacity (gpm):	Not Reported		

DB1515
WNW
1/2 - 1 Mile
Higher

NJ WELLS NJDEP3000294881

Database:	Water Well Permit Information	Permit #:	3100072475
Well Use:	Monitoring	Activity Class:	Well Record
Date Completed:	08-04-2006	Depth (ft):	25
Capacity (gpm):	0		

GEOCHECK® - PHYSICAL SETTING SOURCE MAP FINDINGS

Map ID
 Direction
 Distance
 Elevation

Database EDR ID Number

DB1516
WNW
1/2 - 1 Mile
Higher

NJ WELLS NJDEP3000294882

Database:	Water Well Permit Information	Permit #:	3100072475
Well Use:	Monitoring	Activity Class:	Permit
Date Completed:	06-27-2006 150616	Depth (ft):	35
Capacity (gpm):	0		

CT1517
West
1/2 - 1 Mile
Higher

NJ WELLS NJDEP3000281550

Database:	Water Well Permit Information	Permit #:	E201307907
Well Use:	Boring/Individual	Activity Class:	Well Record
Date Completed:	06-26-2013	Depth (ft):	Not Reported
Capacity (gpm):	Not Reported		

CT1518
West
1/2 - 1 Mile
Higher

NJ WELLS NJDEP3000281551

Database:	Water Well Permit Information	Permit #:	E201307907
Well Use:	Boring/Individual	Activity Class:	Decommissioning
Date Completed:	06-26-2013	Depth (ft):	Not Reported
Capacity (gpm):	Not Reported		

CT1519
West
1/2 - 1 Mile
Higher

NJ WELLS NJDEP3000281552

Database:	Water Well Permit Information	Permit #:	E201307907
Well Use:	Boring/Individual	Activity Class:	Permit
Date Completed:	06-10-2013 135135	Depth (ft):	75
Capacity (gpm):	0		

CU1520
NNW
1/2 - 1 Mile
Lower

NJ WELLS NJDEP3000279801

Database:	Water Well Permit Information	Permit #:	E201500942
Well Use:	Monitoring	Activity Class:	Well Record
Date Completed:	02-03-2015	Depth (ft):	14
Capacity (gpm):	Not Reported		

GEOCHECK® - PHYSICAL SETTING SOURCE MAP FINDINGS

Map ID
Direction
Distance
Elevation

Database EDR ID Number

CU1521
NNW
1/2 - 1 Mile
Lower

NJ WELLS NJDEP3000279802

Database:	Water Well Permit Information	Permit #:	E201500942
Well Use:	Monitoring	Activity Class:	Decommissioning
Date Completed:	05-11-2016	Depth (ft):	14
Capacity (gpm):	Not Reported		

CX1522
SSW
1/2 - 1 Mile
Higher

NJ WELLS NJDEP3000297134

Database:	Water Well Permit Information	Permit #:	3100068990
Well Use:	Boring/Individual	Activity Class:	Well Record
Date Completed:	11-29-2004	Depth (ft):	71
Capacity (gpm):	0		

CX1523
SSW
1/2 - 1 Mile
Higher

NJ WELLS NJDEP3000297133

Database:	Water Well Permit Information	Permit #:	3100068991
Well Use:	Boring/Individual	Activity Class:	Permit
Date Completed:	11-17-2004 133237	Depth (ft):	100
Capacity (gpm):	0		

CX1524
SSW
1/2 - 1 Mile
Higher

NJ WELLS NJDEP3000297132

Database:	Water Well Permit Information	Permit #:	3100068991
Well Use:	Boring/Individual	Activity Class:	Well Record
Date Completed:	11-22-2004	Depth (ft):	102
Capacity (gpm):	0		

CX1525
SSW
1/2 - 1 Mile
Higher

NJ WELLS NJDEP3000297158

Database:	Water Well Permit Information	Permit #:	3100068980
Well Use:	Monitoring	Activity Class:	Permit
Date Completed:	11-17-2004 111811	Depth (ft):	25
Capacity (gpm):	0		

GEOCHECK® - PHYSICAL SETTING SOURCE MAP FINDINGS

Map ID
Direction
Distance
Elevation

Database EDR ID Number

CX1526
SSW
1/2 - 1 Mile
Higher

NJ WELLS NJDEP3000297157

Database:	Water Well Permit Information	Permit #:	3100068980
Well Use:	Monitoring	Activity Class:	Well Record
Date Completed:	11-23-2004	Depth (ft):	30
Capacity (gpm):	0		

CX1527
SSW
1/2 - 1 Mile
Higher

NJ WELLS NJDEP3000297135

Database:	Water Well Permit Information	Permit #:	3100068990
Well Use:	Boring/Individual	Activity Class:	Permit
Date Completed:	11-17-2004 133237	Depth (ft):	100
Capacity (gpm):	0		

DC1528
NNW
1/2 - 1 Mile
Lower

NJ WELLS NJDEP3000288576

Database:	Water Well Permit Information	Permit #:	P200800057
Well Use:	Monitoring	Activity Class:	Well Record
Date Completed:	10-06-2008	Depth (ft):	15
Capacity (gpm):	0		

DC1529
NNW
1/2 - 1 Mile
Lower

FED USGS USGS40000812984

Organization ID:	USGS-NJ		
Organization Name:	USGS New Jersey Water Science Center		
Monitor Location:	070091-- Discontinued 9	Type:	Well
Description:	SEALED	HUC:	02040202
Drainage Area:	Not Reported	Drainage Area Units:	Not Reported
Contrib Drainage Area:	Not Reported	Contrib Drainage Area Unts:	Not Reported
Aquifer:	Northern Atlantic Coastal Plain aquifer system		
Formation Type:	Magothy-Raritan-Potomac Aquifer System, Lower Aquifer		
Aquifer Type:	Confined single aquifer	Construction Date:	19570000
Well Depth:	146	Well Depth Units:	ft
Well Hole Depth:	Not Reported	Well Hole Depth Units:	Not Reported

Ground water levels,Number of Measurements:	1	Level reading date:	1957-11-01
Feet below surface:	48.00	Feet to sea level:	Not Reported
Note:	Not Reported		

GEOCHECK® - PHYSICAL SETTING SOURCE MAP FINDINGS

Map ID
 Direction
 Distance
 Elevation

Database EDR ID Number

DC1530
NNW
1/2 - 1 Mile
Lower

FED USGS USGS40000812985

Organization ID:	USGS-NJ		
Organization Name:	USGS New Jersey Water Science Center		
Monitor Location:	070093-- 9-1924	Type:	Well
Description:	SEALED	HUC:	02040202
Drainage Area:	Not Reported	Drainage Area Units:	Not Reported
Contrib Drainage Area:	Not Reported	Contrib Drainage Area Units:	Not Reported
Aquifer:	Northern Atlantic Coastal Plain aquifer system		
Formation Type:	Magothy-Raritan-Potomac Aquifer System, Lower Aquifer		
Aquifer Type:	Not Reported	Construction Date:	19240000
Well Depth:	146	Well Depth Units:	ft
Well Hole Depth:	Not Reported	Well Hole Depth Units:	Not Reported

Ground water levels,Number of Measurements:	1	Level reading date:	1924-03-01
Feet below surface:	15.00	Feet to sea level:	Not Reported
Note:	Not Reported		

DC1531
NNW
1/2 - 1 Mile
Lower

NJ WELLS NJDEP3000288577

Database:	Water Well Permit Information	Permit #:	P200800057
Well Use:	Monitoring	Activity Class:	Permit
Date Completed:	09-10-2008 152954	Depth (ft):	15
Capacity (gpm):	0		

DD1532
North
1/2 - 1 Mile
Higher

NJ WELLS NJDEP3000284497

Database:	Water Well Permit Information	Permit #:	E201107482
Well Use:	Monitoring	Activity Class:	Well Record
Date Completed:	05-23-2011	Depth (ft):	29
Capacity (gpm):	Not Reported		

CZ1533
ESE
1/2 - 1 Mile
Higher

NJ WELLS NJDEP3000294592

Database:	Water Well Permit Information	Permit #:	3100072781
Well Use:	Monitoring	Activity Class:	Permit
Date Completed:	07-25-2006 132541	Depth (ft):	10
Capacity (gpm):	0		

GEOCHECK® - PHYSICAL SETTING SOURCE MAP FINDINGS

Map ID
Direction
Distance
Elevation

Database EDR ID Number

CZ1534
ESE
1/2 - 1 Mile
Higher

NJ WELLS NJDEP3000294591

Database:	Water Well Permit Information	Permit #:	3100072781
Well Use:	Monitoring	Activity Class:	Decommissioning
Date Completed:	10-29-2009	Depth (ft):	10
Capacity (gpm):	0		

CZ1535
ESE
1/2 - 1 Mile
Higher

NJ WELLS NJDEP3000294590

Database:	Water Well Permit Information	Permit #:	3100072781
Well Use:	Monitoring	Activity Class:	Well Record
Date Completed:	08-10-2006	Depth (ft):	10
Capacity (gpm):	0		

CZ1536
ESE
1/2 - 1 Mile
Higher

NJ WELLS NJDEP3000294595

Database:	Water Well Permit Information	Permit #:	3100072780
Well Use:	Monitoring	Activity Class:	Permit
Date Completed:	07-25-2006 132541	Depth (ft):	10
Capacity (gpm):	0		

CZ1537
ESE
1/2 - 1 Mile
Higher

NJ WELLS NJDEP3000294594

Database:	Water Well Permit Information	Permit #:	3100072780
Well Use:	Monitoring	Activity Class:	Decommissioning
Date Completed:	10-29-2009	Depth (ft):	10
Capacity (gpm):	0		

CZ1538
ESE
1/2 - 1 Mile
Higher

NJ WELLS NJDEP3000294593

Database:	Water Well Permit Information	Permit #:	3100072780
Well Use:	Monitoring	Activity Class:	Well Record
Date Completed:	08-10-2006	Depth (ft):	10
Capacity (gpm):	0		

GEOCHECK® - PHYSICAL SETTING SOURCE MAP FINDINGS

Map ID
Direction
Distance
Elevation

Database EDR ID Number

DD1539
North
1/2 - 1 Mile
Higher

NJ WELLS NJDEP3000284498

Database:	Water Well Permit Information	Permit #:	E201107482
Well Use:	Monitoring	Activity Class:	Permit
Date Completed:	05-16-2011 125422	Depth (ft):	30
Capacity (gpm):	0		

DE1540
West
1/2 - 1 Mile
Higher

NJ WELLS NJDEP3000281553

Database:	Water Well Permit Information	Permit #:	E201307906
Well Use:	Boring/Individual	Activity Class:	Well Record
Date Completed:	06-28-2013	Depth (ft):	Not Reported
Capacity (gpm):	Not Reported		

DE1541
West
1/2 - 1 Mile
Higher

NJ WELLS NJDEP3000281554

Database:	Water Well Permit Information	Permit #:	E201307906
Well Use:	Boring/Individual	Activity Class:	Decommissioning
Date Completed:	06-28-2013	Depth (ft):	Not Reported
Capacity (gpm):	Not Reported		

DE1542
West
1/2 - 1 Mile
Higher

NJ WELLS NJDEP3000281555

Database:	Water Well Permit Information	Permit #:	E201307906
Well Use:	Boring/Individual	Activity Class:	Permit
Date Completed:	06-10-2013 135135	Depth (ft):	75
Capacity (gpm):	0		

DE1543
West
1/2 - 1 Mile
Higher

NJ WELLS NJDEP3000281556

Database:	Water Well Permit Information	Permit #:	E201307905
Well Use:	Boring/Individual	Activity Class:	Well Record
Date Completed:	06-25-2013	Depth (ft):	Not Reported
Capacity (gpm):	Not Reported		

GEOCHECK® - PHYSICAL SETTING SOURCE MAP FINDINGS

Map ID
Direction
Distance
Elevation

Database EDR ID Number

DE1544
West
1/2 - 1 Mile
Higher

NJ WELLS NJDEP3000281557

Database:	Water Well Permit Information	Permit #:	E201307905
Well Use:	Boring/Individual	Activity Class:	Decommissioning
Date Completed:	06-25-2013	Depth (ft):	Not Reported
Capacity (gpm):	Not Reported		

DE1545
West
1/2 - 1 Mile
Higher

NJ WELLS NJDEP3000281558

Database:	Water Well Permit Information	Permit #:	E201307905
Well Use:	Boring/Individual	Activity Class:	Permit
Date Completed:	06-10-2013 135135	Depth (ft):	75
Capacity (gpm):	0		

CU1546
NNW
1/2 - 1 Mile
Lower

NJ WELLS NJDEP3000323796

Database:	Water Well Permit Information	Permit #:	3100028132
Well Use:	Monitoring	Activity Class:	Well Record
Date Completed:	02-17-1988	Depth (ft):	11
Capacity (gpm):	0		

CU1547
NNW
1/2 - 1 Mile
Lower

NJ WELLS NJDEP3000323798

Database:	Water Well Permit Information	Permit #:	3100028131
Well Use:	Monitoring	Activity Class:	Well Record
Date Completed:	02-17-1988	Depth (ft):	10
Capacity (gpm):	0		

CU1548
NNW
1/2 - 1 Mile
Lower

NJ WELLS NJDEP3000323800

Database:	Water Well Permit Information	Permit #:	3100028130
Well Use:	Monitoring	Activity Class:	Well Record
Date Completed:	02-17-1988	Depth (ft):	15
Capacity (gpm):	0		

GEOCHECK® - PHYSICAL SETTING SOURCE MAP FINDINGS

Map ID
 Direction
 Distance
 Elevation

Database EDR ID Number

CU1549
NNW
1/2 - 1 Mile
Lower

NJ WELLS NJDEP3000308428

Database:	Water Well Permit Information	Permit #:	3100049818
Well Use:	Monitoring	Activity Class:	Well Record
Date Completed:	08-27-1996	Depth (ft):	19
Capacity (gpm):	0		

CU1550
NNW
1/2 - 1 Mile
Lower

NJ WELLS NJDEP3000308421

Database:	Water Well Permit Information	Permit #:	3100049820
Well Use:	Monitoring	Activity Class:	Well Record
Date Completed:	08-27-1996	Depth (ft):	25
Capacity (gpm):	0		

CU1551
NNW
1/2 - 1 Mile
Lower

NJ WELLS NJDEP3000308424

Database:	Water Well Permit Information	Permit #:	3100049819
Well Use:	Monitoring	Activity Class:	Well Record
Date Completed:	08-27-1996	Depth (ft):	25
Capacity (gpm):	0		

CU1552
NNW
1/2 - 1 Mile
Lower

NJ WELLS NJDEP3000308426

Database:	Water Well Permit Information	Permit #:	3100049819
Well Use:	Monitoring	Activity Class:	Decommissioning
Date Completed:	08-23-2010	Depth (ft):	25
Capacity (gpm):	0		

CU1553
NNW
1/2 - 1 Mile
Lower

NJ WELLS NJDEP3000323802

Database:	Water Well Permit Information	Permit #:	3100028129
Well Use:	Monitoring	Activity Class:	Well Record
Date Completed:	02-17-1988	Depth (ft):	14
Capacity (gpm):	0		

GEOCHECK® - PHYSICAL SETTING SOURCE MAP FINDINGS

Map ID
 Direction
 Distance
 Elevation

Database EDR ID Number

CU1554
NNW
1/2 - 1 Mile
Lower

NJ WELLS NJDEP3000325317

Database:	Water Well Permit Information	Permit #:	3100025385
Well Use:	Monitoring	Activity Class:	Well Record
Date Completed:	08-19-1986	Depth (ft):	25
Capacity (gpm):	0		

CU1555
NNW
1/2 - 1 Mile
Lower

NJ WELLS NJDEP3000325319

Database:	Water Well Permit Information	Permit #:	3100025384
Well Use:	Monitoring	Activity Class:	Well Record
Date Completed:	08-19-1986	Depth (ft):	25
Capacity (gpm):	0		

CU1556
NNW
1/2 - 1 Mile
Lower

NJ WELLS NJDEP3000338818

Database:	Water Well Permit Information	Permit #:	3100000138
Well Use:	Domestic	Activity Class:	Well Record
Date Completed:	08-23-1950	Depth (ft):	130
Capacity (gpm):	0		

CU1557
NNW
1/2 - 1 Mile
Lower

NJ WELLS NJDEP3000325315

Database:	Water Well Permit Information	Permit #:	3100025386
Well Use:	Monitoring	Activity Class:	Well Record
Date Completed:	08-19-1986	Depth (ft):	25
Capacity (gpm):	0		

CU1558
NNW
1/2 - 1 Mile
Lower

NJ WELLS NJDEP3000323804

Database:	Water Well Permit Information	Permit #:	3100028128
Well Use:	Monitoring	Activity Class:	Well Record
Date Completed:	02-16-1988	Depth (ft):	10
Capacity (gpm):	0		

GEOCHECK® - PHYSICAL SETTING SOURCE MAP FINDINGS

Map ID
 Direction
 Distance
 Elevation

Database EDR ID Number

CU1559
NNW
1/2 - 1 Mile
Lower

NJ WELLS NJDEP3000323806

Database:	Water Well Permit Information	Permit #:	3100028127
Well Use:	Monitoring	Activity Class:	Well Record
Date Completed:	02-16-1988	Depth (ft):	10
Capacity (gpm):	0		

CU1560
NNW
1/2 - 1 Mile
Lower

NJ WELLS NJDEP3000325313

Database:	Water Well Permit Information	Permit #:	3100025387
Well Use:	Monitoring	Activity Class:	Well Record
Date Completed:	08-20-1986	Depth (ft):	25
Capacity (gpm):	0		

CU1561
North
1/2 - 1 Mile
Lower

NJ WELLS NJDEP3000278530

Database:	Water Well Permit Information	Permit #:	E201605357
Well Use:	Monitoring	Activity Class:	Well Record
Date Completed:	05-11-2016	Depth (ft):	15
Capacity (gpm):	Not Reported		

CU1562
North
1/2 - 1 Mile
Lower

NJ WELLS NJDEP3000279683

Database:	Water Well Permit Information	Permit #:	E201503726
Well Use:	Monitoring	Activity Class:	Well Record
Date Completed:	04-29-2015	Depth (ft):	12
Capacity (gpm):	Not Reported		

CU1563
North
1/2 - 1 Mile
Lower

NJ WELLS NJDEP3000279684

Database:	Water Well Permit Information	Permit #:	E201503726
Well Use:	Monitoring	Activity Class:	Decommissioning
Date Completed:	02-26-2016	Depth (ft):	12
Capacity (gpm):	Not Reported		

GEOCHECK® - PHYSICAL SETTING SOURCE MAP FINDINGS

Map ID
 Direction
 Distance
 Elevation

Database EDR ID Number

CU1564
North
1/2 - 1 Mile
Lower

NJ WELLS NJDEP3000278531

Database:	Water Well Permit Information	Permit #:	E201605357
Well Use:	Monitoring	Activity Class:	Permit
Date Completed:	05-06-2016 110750	Depth (ft):	15
Capacity (gpm):	0		

CU1565
North
1/2 - 1 Mile
Lower

NJ WELLS NJDEP3000279681

Database:	Water Well Permit Information	Permit #:	E201503727
Well Use:	Monitoring	Activity Class:	Well Record
Date Completed:	04-30-2015	Depth (ft):	12
Capacity (gpm):	Not Reported		

CU1566
North
1/2 - 1 Mile
Lower

NJ WELLS NJDEP3000279805

Database:	Water Well Permit Information	Permit #:	E201500941
Well Use:	Monitoring	Activity Class:	Permit
Date Completed:	02-02-2015 161358	Depth (ft):	20
Capacity (gpm):	0		

CU1567
North
1/2 - 1 Mile
Lower

NJ WELLS NJDEP3000279682

Database:	Water Well Permit Information	Permit #:	E201503727
Well Use:	Monitoring	Activity Class:	Permit
Date Completed:	04-20-2015 120352	Depth (ft):	15
Capacity (gpm):	0		

CU1568
North
1/2 - 1 Mile
Lower

NJ WELLS NJDEP3000278535

Database:	Water Well Permit Information	Permit #:	E201605355
Well Use:	Monitoring	Activity Class:	Well Record
Date Completed:	05-11-2016	Depth (ft):	15
Capacity (gpm):	Not Reported		

GEOCHECK® - PHYSICAL SETTING SOURCE MAP FINDINGS

Map ID
 Direction
 Distance
 Elevation

Database EDR ID Number

CU1569
North
1/2 - 1 Mile
Lower

NJ WELLS NJDEP3000278536

Database:	Water Well Permit Information	Permit #:	E201605355
Well Use:	Monitoring	Activity Class:	Permit
Date Completed:	05-06-2016 110750	Depth (ft):	15
Capacity (gpm):	0		

CU1570
North
1/2 - 1 Mile
Lower

NJ WELLS NJDEP3000291206

Database:	Water Well Permit Information	Permit #:	A1603012
Well Use:	Monitoring	Activity Class:	Decommissioning
Date Completed:	03-02-2016	Depth (ft):	Not Reported
Capacity (gpm):	Not Reported		

CU1571
North
1/2 - 1 Mile
Lower

NJ WELLS NJDEP3000279685

Database:	Water Well Permit Information	Permit #:	E201503726
Well Use:	Monitoring	Activity Class:	Permit
Date Completed:	04-20-2015 120352	Depth (ft):	15
Capacity (gpm):	0		

DD1572
North
1/2 - 1 Mile
Higher

NJ WELLS NJDEP3000284493

Database:	Water Well Permit Information	Permit #:	E201107484
Well Use:	Monitoring	Activity Class:	Well Record
Date Completed:	05-23-2011	Depth (ft):	28
Capacity (gpm):	Not Reported		

DF1573
NE
1/2 - 1 Mile
Higher

NJ WELLS NJDEP3000308777

Database:	Water Well Permit Information	Permit #:	3100049337
Well Use:	Monitoring	Activity Class:	Permit
Date Completed:	06-04-1996	Depth (ft):	35
Capacity (gpm):	Not Reported		

GEOCHECK® - PHYSICAL SETTING SOURCE MAP FINDINGS

Map ID
Direction
Distance
Elevation

Database EDR ID Number

DF1574
NE
1/2 - 1 Mile
Higher

NJ WELLS NJDEP3000308778

Database:	Water Well Permit Information	Permit #:	3100049336
Well Use:	Monitoring	Activity Class:	Well Record
Date Completed:	06-17-1996 145204	Depth (ft):	51
Capacity (gpm):	0		

DF1575
NE
1/2 - 1 Mile
Higher

NJ WELLS NJDEP3000308779

Database:	Water Well Permit Information	Permit #:	3100049336
Well Use:	Monitoring	Activity Class:	Permit
Date Completed:	06-04-1996	Depth (ft):	35
Capacity (gpm):	Not Reported		

DF1576
NE
1/2 - 1 Mile
Higher

NJ WELLS NJDEP3000308774

Database:	Water Well Permit Information	Permit #:	3100049338
Well Use:	Boring/Individual	Activity Class:	Well Record
Date Completed:	06-11-1996 145209	Depth (ft):	Not Reported
Capacity (gpm):	0		

DF1577
NE
1/2 - 1 Mile
Higher

NJ WELLS NJDEP3000308775

Database:	Water Well Permit Information	Permit #:	3100049338
Well Use:	Boring/Individual	Activity Class:	Permit
Date Completed:	06-04-1996	Depth (ft):	35
Capacity (gpm):	Not Reported		

DF1578
NE
1/2 - 1 Mile
Higher

NJ WELLS NJDEP3000308776

Database:	Water Well Permit Information	Permit #:	3100049337
Well Use:	Monitoring	Activity Class:	Well Record
Date Completed:	06-19-1996 145207	Depth (ft):	41
Capacity (gpm):	0		

GEOCHECK® - PHYSICAL SETTING SOURCE MAP FINDINGS

Map ID
Direction
Distance
Elevation

Database EDR ID Number

DF1579
NE
1/2 - 1 Mile
Higher

NJ WELLS NJDEP3000308780

Database:	Water Well Permit Information	Permit #:	3100049335
Well Use:	Monitoring	Activity Class:	Well Record
Date Completed:	06-20-1996 145201	Depth (ft):	52
Capacity (gpm):	0		

DF1580
NE
1/2 - 1 Mile
Higher

NJ WELLS NJDEP3000311795

Database:	Water Well Permit Information	Permit #:	3100044957
Well Use:	Monitoring	Activity Class:	Permit
Date Completed:	09-23-1994	Depth (ft):	17
Capacity (gpm):	Not Reported		

DF1581
NE
1/2 - 1 Mile
Higher

NJ WELLS NJDEP3000311796

Database:	Water Well Permit Information	Permit #:	3100044956
Well Use:	Monitoring	Activity Class:	Well Record
Date Completed:	--	Depth (ft):	10
Capacity (gpm):	0		

DF1582
NE
1/2 - 1 Mile
Higher

NJ WELLS NJDEP3000311797

Database:	Water Well Permit Information	Permit #:	3100044956
Well Use:	Monitoring	Activity Class:	Permit
Date Completed:	09-23-1994	Depth (ft):	17
Capacity (gpm):	Not Reported		

DF1583
NE
1/2 - 1 Mile
Higher

NJ WELLS NJDEP3000308781

Database:	Water Well Permit Information	Permit #:	3100049335
Well Use:	Monitoring	Activity Class:	Permit
Date Completed:	06-04-1996	Depth (ft):	35
Capacity (gpm):	Not Reported		

GEOCHECK® - PHYSICAL SETTING SOURCE MAP FINDINGS

Map ID
Direction
Distance
Elevation

Database EDR ID Number

DF1584
NE
1/2 - 1 Mile
Higher

NJ WELLS NJDEP3000308782

Database:	Water Well Permit Information	Permit #:	3100049334
Well Use:	Monitoring	Activity Class:	Permit
Date Completed:	06-04-1996	Depth (ft):	35
Capacity (gpm):	Not Reported		

DF1585
NE
1/2 - 1 Mile
Higher

NJ WELLS NJDEP3000311794

Database:	Water Well Permit Information	Permit #:	3100044957
Well Use:	Monitoring	Activity Class:	Well Record
Date Completed:	11-29-1994 191816	Depth (ft):	10
Capacity (gpm):	0		

CU1586
NNW
1/2 - 1 Mile
Lower

NJ WELLS NJDEP3000279806

Database:	Water Well Permit Information	Permit #:	E201500940
Well Use:	Monitoring	Activity Class:	Well Record
Date Completed:	02-03-2015	Depth (ft):	9
Capacity (gpm):	Not Reported		

CU1587
NNW
1/2 - 1 Mile
Lower

NJ WELLS NJDEP3000279807

Database:	Water Well Permit Information	Permit #:	E201500940
Well Use:	Monitoring	Activity Class:	Decommissioning
Date Completed:	05-11-2016	Depth (ft):	9
Capacity (gpm):	Not Reported		

DD1588
North
1/2 - 1 Mile
Higher

NJ WELLS NJDEP3000284494

Database:	Water Well Permit Information	Permit #:	E201107484
Well Use:	Monitoring	Activity Class:	Permit
Date Completed:	05-16-2011 125422	Depth (ft):	30
Capacity (gpm):	0		

GEOCHECK® - PHYSICAL SETTING SOURCE MAP FINDINGS

Map ID
 Direction
 Distance
 Elevation

Database EDR ID Number

CU1589
North
1/2 - 1 Mile
Lower

NJ WELLS NJDEP3000279678

Database:	Water Well Permit Information	Permit #:	E201503728
Well Use:	Monitoring	Activity Class:	Well Record
Date Completed:	04-29-2015	Depth (ft):	12
Capacity (gpm):	Not Reported		

CU1590
North
1/2 - 1 Mile
Lower

NJ WELLS NJDEP3000279679

Database:	Water Well Permit Information	Permit #:	E201503728
Well Use:	Monitoring	Activity Class:	Decommissioning
Date Completed:	02-26-2016	Depth (ft):	12
Capacity (gpm):	Not Reported		

CU1591
North
1/2 - 1 Mile
Lower

NJ WELLS NJDEP3000279676

Database:	Water Well Permit Information	Permit #:	E201503729
Well Use:	Monitoring	Activity Class:	Well Record
Date Completed:	04-29-2015	Depth (ft):	13
Capacity (gpm):	Not Reported		

CU1592
North
1/2 - 1 Mile
Lower

NJ WELLS NJDEP3000279680

Database:	Water Well Permit Information	Permit #:	E201503728
Well Use:	Monitoring	Activity Class:	Permit
Date Completed:	04-20-2015 120352	Depth (ft):	15
Capacity (gpm):	0		

CU1593
North
1/2 - 1 Mile
Lower

NJ WELLS NJDEP3000279804

Database:	Water Well Permit Information	Permit #:	E201500941
Well Use:	Monitoring	Activity Class:	Well Record
Date Completed:	02-04-2015	Depth (ft):	10
Capacity (gpm):	Not Reported		

GEOCHECK® - PHYSICAL SETTING SOURCE MAP FINDINGS

Map ID
 Direction
 Distance
 Elevation

Database EDR ID Number

DC1594
NNW
1/2 - 1 Mile
Lower

NJ WELLS NJDEP3000277562

Database:	Water Well Permit Information	Permit #:	E201701663
Well Use:	Monitoring	Activity Class:	Well Record
Date Completed:	02-24-2017	Depth (ft):	14
Capacity (gpm):	Not Reported		

CU1595
NNW
1/2 - 1 Mile
Lower

NJ WELLS NJDEP3000277563

Database:	Water Well Permit Information	Permit #:	E201701663
Well Use:	Monitoring	Activity Class:	Permit
Date Completed:	02-14-2017 115022	Depth (ft):	20
Capacity (gpm):	0		

DC1596
NNW
1/2 - 1 Mile
Higher

NJ WELLS NJDEP3000288578

Database:	Water Well Permit Information	Permit #:	P200800056
Well Use:	Monitoring	Activity Class:	Well Record
Date Completed:	10-06-2008	Depth (ft):	15
Capacity (gpm):	0		

CU1597
North
1/2 - 1 Mile
Lower

NJ WELLS NJDEP3000279677

Database:	Water Well Permit Information	Permit #:	E201503729
Well Use:	Monitoring	Activity Class:	Permit
Date Completed:	04-20-2015 120352	Depth (ft):	15
Capacity (gpm):	0		

CU1598
NNW
1/2 - 1 Mile
Lower

NJ WELLS NJDEP3000279808

Database:	Water Well Permit Information	Permit #:	E201500940
Well Use:	Monitoring	Activity Class:	Permit
Date Completed:	02-02-2015 161243	Depth (ft):	20
Capacity (gpm):	0		

GEOCHECK® - PHYSICAL SETTING SOURCE MAP FINDINGS

Map ID
Direction
Distance
Elevation

Database EDR ID Number

DD1599
North
1/2 - 1 Mile
Higher

NJ WELLS NJDEP3000275946

Database:	Water Well Permit Information	Permit #:	E201808849
Well Use:	Boring/Individual	Activity Class:	Permit
Date Completed:	08-28-2018 150149	Depth (ft):	80
Capacity (gpm):	0		

DD1600
North
1/2 - 1 Mile
Higher

NJ WELLS NJDEP3000280926

Database:	Water Well Permit Information	Permit #:	E201317604
Well Use:	Monitoring	Activity Class:	Permit
Date Completed:	11-27-2013 105037	Depth (ft):	15
Capacity (gpm):	0		

DD1601
North
1/2 - 1 Mile
Higher

NJ WELLS NJDEP3000280925

Database:	Water Well Permit Information	Permit #:	E201317604
Well Use:	Monitoring	Activity Class:	Well Record
Date Completed:	12-02-2013	Depth (ft):	14
Capacity (gpm):	Not Reported		

DC1602
NNW
1/2 - 1 Mile
Higher

NJ WELLS NJDEP3000288579

Database:	Water Well Permit Information	Permit #:	P200800056
Well Use:	Monitoring	Activity Class:	Permit
Date Completed:	09-10-2008 152954	Depth (ft):	15
Capacity (gpm):	0		

CU1603
North
1/2 - 1 Mile
Lower

NJ WELLS NJDEP3000279675

Database:	Water Well Permit Information	Permit #:	E201503730
Well Use:	Monitoring	Activity Class:	Permit
Date Completed:	04-20-2015 120352	Depth (ft):	15
Capacity (gpm):	0		

GEOCHECK® - PHYSICAL SETTING SOURCE MAP FINDINGS

Map ID
Direction
Distance
Elevation

Database EDR ID Number

DD1604
North
1/2 - 1 Mile
Higher

NJ WELLS NJDEP3000279002

Database:	Water Well Permit Information	Permit #:	E201513467
Well Use:	Monitoring	Activity Class:	Well Record
Date Completed:	11-09-2015	Depth (ft):	30
Capacity (gpm):	Not Reported		

DD1605
North
1/2 - 1 Mile
Higher

NJ WELLS NJDEP3000279003

Database:	Water Well Permit Information	Permit #:	E201513467
Well Use:	Monitoring	Activity Class:	Permit
Date Completed:	11-06-2015 105700	Depth (ft):	20
Capacity (gpm):	0		

DD1606
North
1/2 - 1 Mile
Higher

NJ WELLS NJDEP3000292184

Database:	Water Well Permit Information	Permit #:	3100076331
Well Use:	Monitoring	Activity Class:	Decommissioning
Date Completed:	11-09-2015	Depth (ft):	30
Capacity (gpm):	Not Reported		

DD1607
North
1/2 - 1 Mile
Higher

NJ WELLS NJDEP3000284496

Database:	Water Well Permit Information	Permit #:	E201107483
Well Use:	Monitoring	Activity Class:	Permit
Date Completed:	05-16-2011 125422	Depth (ft):	30
Capacity (gpm):	0		

DG1608
South
1/2 - 1 Mile
Higher

NJ WELLS NJDEP3000338844

Database:	Water Well Permit Information	Permit #:	3100000111
Well Use:	Industrial	Activity Class:	Well Record
Date Completed:	02-17-1950	Depth (ft):	136
Capacity (gpm):	210		

GEOCHECK® - PHYSICAL SETTING SOURCE MAP FINDINGS

Map ID
 Direction
 Distance
 Elevation

Database EDR ID Number

DG1609
South
1/2 - 1 Mile
Higher

NJ WELLS NJDEP3000338845

Database:	Water Well Permit Information	Permit #:	3100000111
Well Use:	Industrial	Activity Class:	Decommissioning
Date Completed:	01-01-1988	Depth (ft):	136
Capacity (gpm):	210		

DG1610
South
1/2 - 1 Mile
Higher

NJ WELLS NJDEP3000338846

Database:	Water Well Permit Information	Permit #:	3100000111
Well Use:	Industrial	Activity Class:	Permit
Date Completed:	01-04-1950	Depth (ft):	135
Capacity (gpm):	250		

CU1611
North
1/2 - 1 Mile
Lower

NJ WELLS NJDEP3000279674

Database:	Water Well Permit Information	Permit #:	E201503730
Well Use:	Monitoring	Activity Class:	Well Record
Date Completed:	04-29-2015	Depth (ft):	13
Capacity (gpm):	Not Reported		

DD1612
North
1/2 - 1 Mile
Higher

NJ WELLS NJDEP3000284495

Database:	Water Well Permit Information	Permit #:	E201107483
Well Use:	Monitoring	Activity Class:	Well Record
Date Completed:	05-24-2011	Depth (ft):	35
Capacity (gpm):	Not Reported		

DH1613
NNW
1/2 - 1 Mile
Lower

NJ WELLS NJDEP3000279672

Database:	Water Well Permit Information	Permit #:	E201503731
Well Use:	Monitoring	Activity Class:	Well Record
Date Completed:	04-28-2015	Depth (ft):	13
Capacity (gpm):	Not Reported		

GEOCHECK® - PHYSICAL SETTING SOURCE MAP FINDINGS

Map ID
Direction
Distance
Elevation

Database EDR ID Number

DI1614
South
1/2 - 1 Mile
Higher

NJ WELLS NJDEP3000283983

Database:	Water Well Permit Information	Permit #:	E201115242
Well Use:	Monitoring	Activity Class:	Well Record
Date Completed:	09-20-2011	Depth (ft):	39
Capacity (gpm):	Not Reported		

DI1615
South
1/2 - 1 Mile
Higher

NJ WELLS NJDEP3000283984

Database:	Water Well Permit Information	Permit #:	E201115242
Well Use:	Monitoring	Activity Class:	Permit
Date Completed:	09-16-2011 125906	Depth (ft):	40
Capacity (gpm):	0		

DD1616
North
1/2 - 1 Mile
Higher

NJ WELLS NJDEP3000278987

Database:	Water Well Permit Information	Permit #:	E201513486
Well Use:	Monitoring	Activity Class:	Permit
Date Completed:	12-09-2015 093225	Depth (ft):	20
Capacity (gpm):	0		

DH1617
NNW
1/2 - 1 Mile
Lower

NJ WELLS NJDEP3000279673

Database:	Water Well Permit Information	Permit #:	E201503731
Well Use:	Monitoring	Activity Class:	Permit
Date Completed:	04-20-2015 120352	Depth (ft):	15
Capacity (gpm):	0		

DD1618
North
1/2 - 1 Mile
Higher

NJ WELLS NJDEP3000279004

Database:	Water Well Permit Information	Permit #:	E201513466
Well Use:	Monitoring	Activity Class:	Well Record
Date Completed:	11-09-2015	Depth (ft):	30
Capacity (gpm):	Not Reported		

GEOCHECK® - PHYSICAL SETTING SOURCE MAP FINDINGS

Map ID
Direction
Distance
Elevation

Database EDR ID Number

DD1619
North
1/2 - 1 Mile
Higher

NJ WELLS NJDEP3000279005

Database:	Water Well Permit Information	Permit #:	E201513466
Well Use:	Monitoring	Activity Class:	Permit
Date Completed:	11-06-2015 105700	Depth (ft):	20
Capacity (gpm):	0		

DD1620
North
1/2 - 1 Mile
Higher

NJ WELLS NJDEP3000292187

Database:	Water Well Permit Information	Permit #:	3100076330
Well Use:	Monitoring	Activity Class:	Decommissioning
Date Completed:	11-09-2015	Depth (ft):	30
Capacity (gpm):	Not Reported		

DC1621
NNW
1/2 - 1 Mile
Higher

NJ WELLS NJDEP3000288580

Database:	Water Well Permit Information	Permit #:	P200800055
Well Use:	Monitoring	Activity Class:	Well Record
Date Completed:	10-06-2008	Depth (ft):	15
Capacity (gpm):	0		

DC1622
NNW
1/2 - 1 Mile
Higher

NJ WELLS NJDEP3000288581

Database:	Water Well Permit Information	Permit #:	P200800055
Well Use:	Monitoring	Activity Class:	Permit
Date Completed:	09-10-2008 152954	Depth (ft):	15
Capacity (gpm):	0		

DA1623
NNE
1/2 - 1 Mile
Higher

NJ WELLS NJDEP3000283530

Database:	Water Well Permit Information	Permit #:	E201201220
Well Use:	Monitoring	Activity Class:	Permit
Date Completed:	01-30-2012 101924	Depth (ft):	35
Capacity (gpm):	0		

GEOCHECK® - PHYSICAL SETTING SOURCE MAP FINDINGS

Map ID
Direction
Distance
Elevation

Database EDR ID Number

DA1624
NNE
1/2 - 1 Mile
Higher

NJ WELLS NJDEP3000283529

Database:	Water Well Permit Information	Permit #:	E201201220
Well Use:	Monitoring	Activity Class:	Well Record
Date Completed:	01-31-2012	Depth (ft):	30
Capacity (gpm):	Not Reported		

DA1625
NNE
1/2 - 1 Mile
Higher

NJ WELLS NJDEP3000284474

Database:	Water Well Permit Information	Permit #:	E201107716
Well Use:	Monitoring	Activity Class:	Decommissioning
Date Completed:	01-31-2012	Depth (ft):	17
Capacity (gpm):	Not Reported		

DA1626
NNE
1/2 - 1 Mile
Higher

NJ WELLS NJDEP3000284473

Database:	Water Well Permit Information	Permit #:	E201107716
Well Use:	Monitoring	Activity Class:	Well Record
Date Completed:	05-23-2011	Depth (ft):	17
Capacity (gpm):	Not Reported		

DA1627
NNE
1/2 - 1 Mile
Higher

NJ WELLS NJDEP3000284475

Database:	Water Well Permit Information	Permit #:	E201107716
Well Use:	Monitoring	Activity Class:	Permit
Date Completed:	05-18-2011 131916	Depth (ft):	20
Capacity (gpm):	0		

DI1628
South
1/2 - 1 Mile
Higher

NJ WELLS NJDEP3000285233

Database:	Water Well Permit Information	Permit #:	E201013214
Well Use:	Monitoring	Activity Class:	Well Record
Date Completed:	11-02-2010	Depth (ft):	42
Capacity (gpm):	Not Reported		

GEOCHECK® - PHYSICAL SETTING SOURCE MAP FINDINGS

Map ID
 Direction
 Distance
 Elevation

Database EDR ID Number

DJ1629
NNW
1/2 - 1 Mile
Higher

NJ WELLS NJDEP3000297908

Database:	Water Well Permit Information	Permit #:	3100067637
Well Use:	Monitoring	Activity Class:	Permit
Date Completed:	04-13-2004 091831	Depth (ft):	50
Capacity (gpm):	0		

DJ1630
NNW
1/2 - 1 Mile
Higher

NJ WELLS NJDEP3000297909

Database:	Water Well Permit Information	Permit #:	3100067636
Well Use:	Monitoring	Activity Class:	Well Record
Date Completed:	05-25-2004	Depth (ft):	23
Capacity (gpm):	0		

DJ1631
NNW
1/2 - 1 Mile
Higher

NJ WELLS NJDEP3000297910

Database:	Water Well Permit Information	Permit #:	3100067636
Well Use:	Monitoring	Activity Class:	Permit
Date Completed:	04-13-2004 091831	Depth (ft):	20
Capacity (gpm):	0		

DJ1632
NNW
1/2 - 1 Mile
Higher

NJ WELLS NJDEP3000297907

Database:	Water Well Permit Information	Permit #:	3100067637
Well Use:	Monitoring	Activity Class:	Well Record
Date Completed:	06-02-2004	Depth (ft):	48
Capacity (gpm):	0		

DJ1633
NNW
1/2 - 1 Mile
Higher

NJ WELLS NJDEP3000293150

Database:	Water Well Permit Information	Permit #:	3100075079
Well Use:	Monitoring	Activity Class:	Well Record
Date Completed:	10-18-2007	Depth (ft):	17
Capacity (gpm):	0		

GEOCHECK® - PHYSICAL SETTING SOURCE MAP FINDINGS

Map ID
Direction
Distance
Elevation

Database EDR ID Number

DJ1634
NNW
1/2 - 1 Mile
Higher

NJ WELLS NJDEP3000293151

Database:	Water Well Permit Information	Permit #:	3100075079
Well Use:	Monitoring	Activity Class:	Decommissioning
Date Completed:	01-25-2012	Depth (ft):	17
Capacity (gpm):	0		

DJ1635
NNW
1/2 - 1 Mile
Higher

NJ WELLS NJDEP3000293152

Database:	Water Well Permit Information	Permit #:	3100075079
Well Use:	Monitoring	Activity Class:	Permit
Date Completed:	10-10-2007 161142	Depth (ft):	20
Capacity (gpm):	0		

DJ1636
NNW
1/2 - 1 Mile
Higher

NJ WELLS NJDEP3000297911

Database:	Water Well Permit Information	Permit #:	3100067635
Well Use:	Monitoring	Activity Class:	Well Record
Date Completed:	05-25-2004	Depth (ft):	20
Capacity (gpm):	0		

DJ1637
NNW
1/2 - 1 Mile
Higher

NJ WELLS NJDEP3000297916

Database:	Water Well Permit Information	Permit #:	3100067633
Well Use:	Monitoring	Activity Class:	Permit
Date Completed:	04-13-2004 091831	Depth (ft):	20
Capacity (gpm):	0		

DJ1638
NNW
1/2 - 1 Mile
Higher

NJ WELLS NJDEP3000297917

Database:	Water Well Permit Information	Permit #:	3100067632
Well Use:	Monitoring	Activity Class:	Well Record
Date Completed:	05-24-2004	Depth (ft):	23
Capacity (gpm):	0		

GEOCHECK® - PHYSICAL SETTING SOURCE MAP FINDINGS

Map ID
Direction
Distance
Elevation

Database EDR ID Number

DJ1639
NNW
1/2 - 1 Mile
Higher

NJ WELLS NJDEP3000297918

Database:	Water Well Permit Information	Permit #:	3100067632
Well Use:	Monitoring	Activity Class:	Permit
Date Completed:	04-13-2004 091831	Depth (ft):	20
Capacity (gpm):	0		

DJ1640
NNW
1/2 - 1 Mile
Higher

NJ WELLS NJDEP3000297915

Database:	Water Well Permit Information	Permit #:	3100067633
Well Use:	Monitoring	Activity Class:	Well Record
Date Completed:	05-25-2004	Depth (ft):	20
Capacity (gpm):	0		

DJ1641
NNW
1/2 - 1 Mile
Higher

NJ WELLS NJDEP3000297912

Database:	Water Well Permit Information	Permit #:	3100067635
Well Use:	Monitoring	Activity Class:	Permit
Date Completed:	04-13-2004 091831	Depth (ft):	20
Capacity (gpm):	0		

DJ1642
NNW
1/2 - 1 Mile
Higher

NJ WELLS NJDEP3000297913

Database:	Water Well Permit Information	Permit #:	3100067634
Well Use:	Monitoring	Activity Class:	Well Record
Date Completed:	05-25-2004	Depth (ft):	20
Capacity (gpm):	0		

DJ1643
NNW
1/2 - 1 Mile
Higher

NJ WELLS NJDEP3000297914

Database:	Water Well Permit Information	Permit #:	3100067634
Well Use:	Monitoring	Activity Class:	Permit
Date Completed:	04-13-2004 091831	Depth (ft):	20
Capacity (gpm):	0		

GEOCHECK® - PHYSICAL SETTING SOURCE MAP FINDINGS

Map ID
Direction
Distance
Elevation

Database EDR ID Number

DK1644
NNE
1/2 - 1 Mile
Higher

NJ WELLS NJDEP3000278285

Database:	Water Well Permit Information	Permit #:	E201608315
Well Use:	Monitoring	Activity Class:	Permit
Date Completed:	07-13-2016 115703	Depth (ft):	30
Capacity (gpm):	0		

DH1645
North
1/2 - 1 Mile
Lower

NJ WELLS NJDEP3000277850

Database:	Water Well Permit Information	Permit #:	E201613738
Well Use:	Boring/Individual	Activity Class:	Well Record
Date Completed:	12-07-2016	Depth (ft):	Not Reported
Capacity (gpm):	Not Reported		

DH1646
North
1/2 - 1 Mile
Lower

NJ WELLS NJDEP3000277851

Database:	Water Well Permit Information	Permit #:	E201613738
Well Use:	Boring/Individual	Activity Class:	Decommissioning
Date Completed:	12-07-2016	Depth (ft):	Not Reported
Capacity (gpm):	Not Reported		

DH1647
North
1/2 - 1 Mile
Lower

NJ WELLS NJDEP3000277852

Database:	Water Well Permit Information	Permit #:	E201613738
Well Use:	Boring/Individual	Activity Class:	Permit
Date Completed:	11-14-2016 105049	Depth (ft):	80
Capacity (gpm):	0		

DG1648
South
1/2 - 1 Mile
Higher

NJ WELLS NJDEP3000290661

Database:	Water Well Permit Information	Permit #:	Not Reported
Well Use:	Industrial	Activity Class:	Decommissioning
Date Completed:	01-01-1988	Depth (ft):	Not Reported
Capacity (gpm):	Not Reported		

GEOCHECK® - PHYSICAL SETTING SOURCE MAP FINDINGS

Map ID
Direction
Distance
Elevation

Database EDR ID Number

DI1649
South
1/2 - 1 Mile
Higher

NJ WELLS NJDEP3000285784

Database:	Water Well Permit Information	Permit #:	E201004928
Well Use:	Monitoring	Activity Class:	Permit
Date Completed:	05-18-2010 134057	Depth (ft):	45
Capacity (gpm):	0		

DD1650
North
1/2 - 1 Mile
Higher

NJ WELLS NJDEP3000275947

Database:	Water Well Permit Information	Permit #:	E201808848
Well Use:	Boring/Individual	Activity Class:	Permit
Date Completed:	08-28-2018 135528	Depth (ft):	80
Capacity (gpm):	0		

DG1651
South
1/2 - 1 Mile
Higher

NJ WELLS NJDEP3000285237

Database:	Water Well Permit Information	Permit #:	E201013212
Well Use:	Monitoring	Activity Class:	Permit
Date Completed:	10-18-2010 083338	Depth (ft):	40
Capacity (gpm):	0		

DL1652
NNE
1/2 - 1 Mile
Higher

NJ WELLS NJDEP3000278287

Database:	Water Well Permit Information	Permit #:	E201608314
Well Use:	Monitoring	Activity Class:	Permit
Date Completed:	07-13-2016 115703	Depth (ft):	30
Capacity (gpm):	0		

DM1653
NNE
1/2 - 1 Mile
Higher

NJ WELLS NJDEP3000296239

Database:	Water Well Permit Information	Permit #:	3100070270
Well Use:	Monitoring	Activity Class:	Permit
Date Completed:	06-13-2005 151652	Depth (ft):	150
Capacity (gpm):	0		

GEOCHECK® - PHYSICAL SETTING SOURCE MAP FINDINGS

Map ID
 Direction
 Distance
 Elevation

Database EDR ID Number

DM1654
NNE
1/2 - 1 Mile
Higher

NJ WELLS NJDEP3000297759

Database:	Water Well Permit Information	Permit #:	3100067874
Well Use:	Monitoring	Activity Class:	Well Record
Date Completed:	07-16-2004	Depth (ft):	5
Capacity (gpm):	0		

DM1655
NNE
1/2 - 1 Mile
Higher

NJ WELLS NJDEP3000297760

Database:	Water Well Permit Information	Permit #:	3100067874
Well Use:	Monitoring	Activity Class:	Permit
Date Completed:	05-20-2004 123449	Depth (ft):	10
Capacity (gpm):	0		

DM1656
NNE
1/2 - 1 Mile
Higher

NJ WELLS NJDEP3000296236

Database:	Water Well Permit Information	Permit #:	3100070271
Well Use:	Monitoring	Activity Class:	Well Record
Date Completed:	07-27-2005	Depth (ft):	166
Capacity (gpm):	0		

DM1657
NNE
1/2 - 1 Mile
Higher

NJ WELLS NJDEP3000296237

Database:	Water Well Permit Information	Permit #:	3100070271
Well Use:	Monitoring	Activity Class:	Permit
Date Completed:	06-13-2005 151652	Depth (ft):	150
Capacity (gpm):	0		

DM1658
NNE
1/2 - 1 Mile
Higher

NJ WELLS NJDEP3000296238

Database:	Water Well Permit Information	Permit #:	3100070270
Well Use:	Monitoring	Activity Class:	Well Record
Date Completed:	07-29-2005	Depth (ft):	156
Capacity (gpm):	0		

GEOCHECK® - PHYSICAL SETTING SOURCE MAP FINDINGS

Map ID
 Direction
 Distance
 Elevation

Database EDR ID Number

DM1659
NNE
1/2 - 1 Mile
Higher

NJ WELLS NJDEP3000297764

Database:	Water Well Permit Information	Permit #:	3100067872
Well Use:	Monitoring	Activity Class:	Permit
Date Completed:	05-20-2004 123449	Depth (ft):	10
Capacity (gpm):	0		

DM1660
NNE
1/2 - 1 Mile
Higher

NJ WELLS NJDEP3000297765

Database:	Water Well Permit Information	Permit #:	3100067871
Well Use:	Monitoring	Activity Class:	Well Record
Date Completed:	07-02-2004	Depth (ft):	5
Capacity (gpm):	0		

DM1661
NNE
1/2 - 1 Mile
Higher

NJ WELLS NJDEP3000297766

Database:	Water Well Permit Information	Permit #:	3100067871
Well Use:	Monitoring	Activity Class:	Permit
Date Completed:	05-20-2004 123449	Depth (ft):	10
Capacity (gpm):	0		

DM1662
NNE
1/2 - 1 Mile
Higher

NJ WELLS NJDEP3000297761

Database:	Water Well Permit Information	Permit #:	3100067873
Well Use:	Monitoring	Activity Class:	Well Record
Date Completed:	07-16-2004	Depth (ft):	5
Capacity (gpm):	0		

DM1663
NNE
1/2 - 1 Mile
Higher

NJ WELLS NJDEP3000297762

Database:	Water Well Permit Information	Permit #:	3100067873
Well Use:	Monitoring	Activity Class:	Permit
Date Completed:	05-20-2004 123449	Depth (ft):	10
Capacity (gpm):	0		

GEOCHECK® - PHYSICAL SETTING SOURCE MAP FINDINGS

Map ID
Direction
Distance
Elevation

Database EDR ID Number

DM1664
NNE
1/2 - 1 Mile
Higher

NJ WELLS NJDEP3000297763

Database:	Water Well Permit Information	Permit #:	3100067872
Well Use:	Monitoring	Activity Class:	Well Record
Date Completed:	07-02-2004	Depth (ft):	5
Capacity (gpm):	0		

DD1665
North
1/2 - 1 Mile
Higher

NJ WELLS NJDEP3000279000

Database:	Water Well Permit Information	Permit #:	E201513468
Well Use:	Monitoring	Activity Class:	Well Record
Date Completed:	11-09-2015	Depth (ft):	30
Capacity (gpm):	Not Reported		

DD1666
North
1/2 - 1 Mile
Higher

NJ WELLS NJDEP3000279001

Database:	Water Well Permit Information	Permit #:	E201513468
Well Use:	Monitoring	Activity Class:	Permit
Date Completed:	11-06-2015 105700	Depth (ft):	20
Capacity (gpm):	0		

DD1667
North
1/2 - 1 Mile
Higher

NJ WELLS NJDEP3000284490

Database:	Water Well Permit Information	Permit #:	E201107485
Well Use:	Monitoring	Activity Class:	Well Record
Date Completed:	05-24-2011	Depth (ft):	30
Capacity (gpm):	Not Reported		

DD1668
North
1/2 - 1 Mile
Higher

NJ WELLS NJDEP3000284491

Database:	Water Well Permit Information	Permit #:	E201107485
Well Use:	Monitoring	Activity Class:	Decommissioning
Date Completed:	07-13-2012	Depth (ft):	30
Capacity (gpm):	Not Reported		

GEOCHECK® - PHYSICAL SETTING SOURCE MAP FINDINGS

Map ID
Direction
Distance
Elevation

Database EDR ID Number

DC1669
NNW
1/2 - 1 Mile
Higher

NJ WELLS NJDEP3000294730

Database:	Water Well Permit Information	Permit #:	3100072639
Well Use:	Gas Vent Extraction	Activity Class:	Decommissioning
Date Completed:	07-17-2018	Depth (ft):	Not Reported
Capacity (gpm):	Not Reported		

DD1670
North
1/2 - 1 Mile
Higher

NJ WELLS NJDEP3000284492

Database:	Water Well Permit Information	Permit #:	E201107485
Well Use:	Monitoring	Activity Class:	Permit
Date Completed:	05-16-2011 125422	Depth (ft):	30
Capacity (gpm):	0		

DG1671
South
1/2 - 1 Mile
Higher

NJ WELLS NJDEP3000285783

Database:	Water Well Permit Information	Permit #:	E201004928
Well Use:	Monitoring	Activity Class:	Well Record
Date Completed:	05-27-2010	Depth (ft):	40
Capacity (gpm):	Not Reported		

DE1672
West
1/2 - 1 Mile
Higher

NJ WELLS NJDEP3000314452

Database:	Water Well Permit Information	Permit #:	3100041163
Well Use:	Monitoring	Activity Class:	Well Record
Date Completed:	03-10-1993 202045	Depth (ft):	24
Capacity (gpm):	Not Reported		

DE1673
West
1/2 - 1 Mile
Higher

NJ WELLS NJDEP3000314451

Database:	Water Well Permit Information	Permit #:	3100041164
Well Use:	Monitoring	Activity Class:	Permit
Date Completed:	03-04-1993	Depth (ft):	25
Capacity (gpm):	Not Reported		

GEOCHECK® - PHYSICAL SETTING SOURCE MAP FINDINGS

Map ID
 Direction
 Distance
 Elevation

Database EDR ID Number

DE1674
West
1/2 - 1 Mile
Higher

NJ WELLS NJDEP3000314450

Database:	Water Well Permit Information	Permit #:	3100041164
Well Use:	Monitoring	Activity Class:	Well Record
Date Completed:	03-10-1993 202049	Depth (ft):	25
Capacity (gpm):	Not Reported		

DE1675
West
1/2 - 1 Mile
Higher

NJ WELLS NJDEP3000314453

Database:	Water Well Permit Information	Permit #:	3100041163
Well Use:	Monitoring	Activity Class:	Permit
Date Completed:	03-04-1993	Depth (ft):	25
Capacity (gpm):	Not Reported		

DE1676
West
1/2 - 1 Mile
Higher

NJ WELLS NJDEP3000314456

Database:	Water Well Permit Information	Permit #:	3100041161
Well Use:	Monitoring	Activity Class:	Well Record
Date Completed:	03-22-1993 202041	Depth (ft):	50
Capacity (gpm):	Not Reported		

DE1677
West
1/2 - 1 Mile
Higher

NJ WELLS NJDEP3000314455

Database:	Water Well Permit Information	Permit #:	3100041162
Well Use:	Monitoring	Activity Class:	Permit
Date Completed:	03-04-1993	Depth (ft):	35
Capacity (gpm):	Not Reported		

DE1678
West
1/2 - 1 Mile
Higher

NJ WELLS NJDEP3000314454

Database:	Water Well Permit Information	Permit #:	3100041162
Well Use:	Monitoring	Activity Class:	Well Record
Date Completed:	03-23-1993 202043	Depth (ft):	52
Capacity (gpm):	Not Reported		

GEOCHECK® - PHYSICAL SETTING SOURCE MAP FINDINGS

Map ID
 Direction
 Distance
 Elevation

Database EDR ID Number

DE1679
West
1/2 - 1 Mile
Higher

NJ WELLS NJDEP3000314449

Database:	Water Well Permit Information	Permit #:	3100041165
Well Use:	Monitoring	Activity Class:	Permit
Date Completed:	03-04-1993	Depth (ft):	25
Capacity (gpm):	Not Reported		

DE1680
West
1/2 - 1 Mile
Higher

NJ WELLS NJDEP3000314444

Database:	Water Well Permit Information	Permit #:	3100041167
Well Use:	Monitoring	Activity Class:	Well Record
Date Completed:	03-12-1993 202055	Depth (ft):	24
Capacity (gpm):	Not Reported		

DE1681
West
1/2 - 1 Mile
Higher

NJ WELLS NJDEP3000311082

Database:	Water Well Permit Information	Permit #:	3100046139
Well Use:	Boring/Individual	Activity Class:	Permit
Date Completed:	03-16-1995	Depth (ft):	40
Capacity (gpm):	Not Reported		

DE1682
West
1/2 - 1 Mile
Higher

NJ WELLS NJDEP3000311081

Database:	Water Well Permit Information	Permit #:	3100046139
Well Use:	Boring/Individual	Activity Class:	Well Record
Date Completed:	03-20-1995 194809	Depth (ft):	40
Capacity (gpm):	Not Reported		

DE1683
West
1/2 - 1 Mile
Higher

NJ WELLS NJDEP3000314445

Database:	Water Well Permit Information	Permit #:	3100041167
Well Use:	Monitoring	Activity Class:	Permit
Date Completed:	03-04-1993	Depth (ft):	25
Capacity (gpm):	Not Reported		

GEOCHECK® - PHYSICAL SETTING SOURCE MAP FINDINGS

Map ID
 Direction
 Distance
 Elevation

Database EDR ID Number

DE1684
West
1/2 - 1 Mile
Higher

NJ WELLS NJDEP3000314448

Database:	Water Well Permit Information	Permit #:	3100041165
Well Use:	Monitoring	Activity Class:	Well Record
Date Completed:	03-11-1993 202051	Depth (ft):	26
Capacity (gpm):	Not Reported		

DE1685
West
1/2 - 1 Mile
Higher

NJ WELLS NJDEP3000314447

Database:	Water Well Permit Information	Permit #:	3100041166
Well Use:	Monitoring	Activity Class:	Permit
Date Completed:	03-04-1993	Depth (ft):	25
Capacity (gpm):	Not Reported		

DE1686
West
1/2 - 1 Mile
Higher

NJ WELLS NJDEP3000314446

Database:	Water Well Permit Information	Permit #:	3100041166
Well Use:	Monitoring	Activity Class:	Well Record
Date Completed:	03-11-1993 202053	Depth (ft):	25
Capacity (gpm):	Not Reported		

DE1687
West
1/2 - 1 Mile
Higher

NJ WELLS NJDEP3000314457

Database:	Water Well Permit Information	Permit #:	3100041161
Well Use:	Monitoring	Activity Class:	Permit
Date Completed:	03-04-1993	Depth (ft):	35
Capacity (gpm):	Not Reported		

DE1688
West
1/2 - 1 Mile
Higher

NJ WELLS NJDEP3000323271

Database:	Water Well Permit Information	Permit #:	3100028867
Well Use:	Monitoring	Activity Class:	Permit
Date Completed:	06-24-1988	Depth (ft):	30
Capacity (gpm):	Not Reported		

GEOCHECK® - PHYSICAL SETTING SOURCE MAP FINDINGS

Map ID
Direction
Distance
Elevation

Database EDR ID Number

DE1689
West
1/2 - 1 Mile
Higher

NJ WELLS NJDEP3000323270

Database:	Water Well Permit Information	Permit #:	3100028867
Well Use:	Monitoring	Activity Class:	Well Record
Date Completed:	06-04-1988	Depth (ft):	27
Capacity (gpm):	0		

DE1690
West
1/2 - 1 Mile
Higher

NJ WELLS NJDEP3000319172

Database:	Water Well Permit Information	Permit #:	3100034552
Well Use:	Boring/Individual	Activity Class:	Permit
Date Completed:	08-02-1990	Depth (ft):	50
Capacity (gpm):	Not Reported		

DE1691
West
1/2 - 1 Mile
Higher

NJ WELLS NJDEP3000323413

Database:	Water Well Permit Information	Permit #:	3100028717
Well Use:	Monitoring	Activity Class:	Well Record
Date Completed:	06-02-1988	Depth (ft):	30
Capacity (gpm):	0		

DE1692
West
1/2 - 1 Mile
Higher

NJ WELLS NJDEP3000323416

Database:	Water Well Permit Information	Permit #:	3100028716
Well Use:	Monitoring	Activity Class:	Permit
Date Completed:	05-25-1988	Depth (ft):	30
Capacity (gpm):	Not Reported		

DE1693
West
1/2 - 1 Mile
Higher

NJ WELLS NJDEP3000323415

Database:	Water Well Permit Information	Permit #:	3100028716
Well Use:	Monitoring	Activity Class:	Well Record
Date Completed:	06-01-1988	Depth (ft):	30
Capacity (gpm):	0		

GEOCHECK® - PHYSICAL SETTING SOURCE MAP FINDINGS

Map ID
Direction
Distance
Elevation

Database EDR ID Number

DE1694
West
1/2 - 1 Mile
Higher

NJ WELLS NJDEP3000323414

Database:	Water Well Permit Information	Permit #:	3100028717
Well Use:	Monitoring	Activity Class:	Permit
Date Completed:	05-25-1988	Depth (ft):	30
Capacity (gpm):	Not Reported		

DE1695
West
1/2 - 1 Mile
Higher

NJ WELLS NJDEP3000319171

Database:	Water Well Permit Information	Permit #:	3100034552
Well Use:	Boring/Individual	Activity Class:	Well Record
Date Completed:	08-03-1990 143530	Depth (ft):	51
Capacity (gpm):	Not Reported		

DE1696
West
1/2 - 1 Mile
Higher

NJ WELLS NJDEP3000318095

Database:	Water Well Permit Information	Permit #:	3100036277
Well Use:	Monitoring	Activity Class:	Permit
Date Completed:	03-28-1991	Depth (ft):	20
Capacity (gpm):	Not Reported		

DE1697
West
1/2 - 1 Mile
Higher

NJ WELLS NJDEP3000314459

Database:	Water Well Permit Information	Permit #:	3100041160
Well Use:	Monitoring	Activity Class:	Permit
Date Completed:	03-04-1993	Depth (ft):	35
Capacity (gpm):	Not Reported		

DE1698
West
1/2 - 1 Mile
Higher

NJ WELLS NJDEP3000314458

Database:	Water Well Permit Information	Permit #:	3100041160
Well Use:	Monitoring	Activity Class:	Well Record
Date Completed:	03-17-1993 202039	Depth (ft):	51
Capacity (gpm):	Not Reported		

GEOCHECK® - PHYSICAL SETTING SOURCE MAP FINDINGS

Map ID
Direction
Distance
Elevation

Database EDR ID Number

DE1699
West
1/2 - 1 Mile
Higher

NJ WELLS NJDEP3000318096

Database:	Water Well Permit Information	Permit #:	3100036276
Well Use:	Monitoring	Activity Class:	Well Record
Date Completed:	04-02-1991 140950	Depth (ft):	19
Capacity (gpm):	Not Reported		

DE1700
West
1/2 - 1 Mile
Higher

NJ WELLS NJDEP3000319170

Database:	Water Well Permit Information	Permit #:	3100034553
Well Use:	Boring/Individual	Activity Class:	Permit
Date Completed:	08-02-1990	Depth (ft):	50
Capacity (gpm):	Not Reported		

DE1701
West
1/2 - 1 Mile
Higher

NJ WELLS NJDEP3000319169

Database:	Water Well Permit Information	Permit #:	3100034553
Well Use:	Boring/Individual	Activity Class:	Well Record
Date Completed:	08-02-1990 143533	Depth (ft):	51
Capacity (gpm):	Not Reported		

DE1702
West
1/2 - 1 Mile
Higher

NJ WELLS NJDEP3000318097

Database:	Water Well Permit Information	Permit #:	3100036276
Well Use:	Monitoring	Activity Class:	Permit
Date Completed:	03-28-1991	Depth (ft):	20
Capacity (gpm):	Not Reported		

DD1703
North
1/2 - 1 Mile
Higher

NJ WELLS NJDEP3000280919

Database:	Water Well Permit Information	Permit #:	E201317608
Well Use:	Monitoring	Activity Class:	Permit
Date Completed:	11-27-2013 105037	Depth (ft):	15
Capacity (gpm):	0		

GEOCHECK® - PHYSICAL SETTING SOURCE MAP FINDINGS

Map ID
 Direction
 Distance
 Elevation

Database EDR ID Number

DD1704
North
1/2 - 1 Mile
Higher

NJ WELLS NJDEP3000280918

Database:	Water Well Permit Information	Permit #:	E201317608
Well Use:	Monitoring	Activity Class:	Well Record
Date Completed:	12-02-2013	Depth (ft):	13
Capacity (gpm):	Not Reported		

DN1705
East
1/2 - 1 Mile
Higher

NJ WELLS NJDEP3000307320

Database:	Water Well Permit Information	Permit #:	3100051458
Well Use:	Monitoring	Activity Class:	Well Record
Date Completed:	05-30-1997 150456	Depth (ft):	20
Capacity (gpm):	0		

DN1706
East
1/2 - 1 Mile
Higher

NJ WELLS NJDEP3000307321

Database:	Water Well Permit Information	Permit #:	3100051458
Well Use:	Monitoring	Activity Class:	Decommissioning
Date Completed:	05-04-2001	Depth (ft):	20
Capacity (gpm):	0		

DN1707
East
1/2 - 1 Mile
Higher

NJ WELLS NJDEP3000307144

Database:	Water Well Permit Information	Permit #:	3100051655
Well Use:	Monitoring	Activity Class:	Permit
Date Completed:	06-19-1997	Depth (ft):	25
Capacity (gpm):	Not Reported		

DN1708
East
1/2 - 1 Mile
Higher

NJ WELLS NJDEP3000307142

Database:	Water Well Permit Information	Permit #:	3100051655
Well Use:	Monitoring	Activity Class:	Well Record
Date Completed:	06-25-1997 151618	Depth (ft):	33
Capacity (gpm):	0		

GEOCHECK® - PHYSICAL SETTING SOURCE MAP FINDINGS

Map ID
 Direction
 Distance
 Elevation

Database EDR ID Number

DN1709
East
1/2 - 1 Mile
Higher

NJ WELLS NJDEP3000307143

Database:	Water Well Permit Information	Permit #:	3100051655
Well Use:	Monitoring	Activity Class:	Decommissioning
Date Completed:	05-04-2001	Depth (ft):	33
Capacity (gpm):	0		

DN1710
East
1/2 - 1 Mile
Higher

NJ WELLS NJDEP3000337947

Database:	Water Well Permit Information	Permit #:	3100001357
Well Use:	Domestic	Activity Class:	Well Record
Date Completed:	05-15-1954	Depth (ft):	84
Capacity (gpm):	20		

DN1711
East
1/2 - 1 Mile
Higher

NJ WELLS NJDEP3000337948

Database:	Water Well Permit Information	Permit #:	3100001357
Well Use:	Domestic	Activity Class:	Permit
Date Completed:	04-01-1954	Depth (ft):	100
Capacity (gpm):	25		

DN1712
East
1/2 - 1 Mile
Higher

NJ WELLS NJDEP3000316166

Database:	Water Well Permit Information	Permit #:	3100038721
Well Use:	Monitoring	Activity Class:	Permit
Date Completed:	03-17-1992	Depth (ft):	50
Capacity (gpm):	Not Reported		

DN1713
East
1/2 - 1 Mile
Higher

NJ WELLS NJDEP3000307322

Database:	Water Well Permit Information	Permit #:	3100051458
Well Use:	Monitoring	Activity Class:	Permit
Date Completed:	05-22-1997	Depth (ft):	25
Capacity (gpm):	Not Reported		

GEOCHECK® - PHYSICAL SETTING SOURCE MAP FINDINGS

Map ID
Direction
Distance
Elevation

Database EDR ID Number

DN1714
East
1/2 - 1 Mile
Higher

NJ WELLS NJDEP3000316165

Database:	Water Well Permit Information	Permit #:	3100038721
Well Use:	Monitoring	Activity Class:	Well Record
Date Completed:	04-16-1992 122143	Depth (ft):	45
Capacity (gpm):	Not Reported		

DO1715
WNW
1/2 - 1 Mile
Higher

NJ WELLS NJDEP3000286344

Database:	Water Well Permit Information	Permit #:	E200914529
Well Use:	Boring/Individual	Activity Class:	Well Record
Date Completed:	12-11-2009	Depth (ft):	Not Reported
Capacity (gpm):	Not Reported		

DO1716
WNW
1/2 - 1 Mile
Higher

NJ WELLS NJDEP3000286345

Database:	Water Well Permit Information	Permit #:	E200914529
Well Use:	Boring/Individual	Activity Class:	Decommissioning
Date Completed:	12-11-2009	Depth (ft):	Not Reported
Capacity (gpm):	Not Reported		

DD1717
North
1/2 - 1 Mile
Higher

NJ WELLS NJDEP3000278998

Database:	Water Well Permit Information	Permit #:	E201513469
Well Use:	Monitoring	Activity Class:	Well Record
Date Completed:	11-09-2015	Depth (ft):	14
Capacity (gpm):	Not Reported		

DD1718
North
1/2 - 1 Mile
Higher

NJ WELLS NJDEP3000278999

Database:	Water Well Permit Information	Permit #:	E201513469
Well Use:	Monitoring	Activity Class:	Permit
Date Completed:	11-06-2015 105700	Depth (ft):	20
Capacity (gpm):	0		

GEOCHECK® - PHYSICAL SETTING SOURCE MAP FINDINGS

Map ID
 Direction
 Distance
 Elevation

Database EDR ID Number

DL1719
NNE
1/2 - 1 Mile
Higher

NJ WELLS NJDEP3000278286

Database:	Water Well Permit Information	Permit #:	E201608314
Well Use:	Monitoring	Activity Class:	Well Record
Date Completed:	07-21-2016	Depth (ft):	30
Capacity (gpm):	Not Reported		

DD1720
North
1/2 - 1 Mile
Higher

NJ WELLS NJDEP3000278996

Database:	Water Well Permit Information	Permit #:	E201513470
Well Use:	Monitoring	Activity Class:	Well Record
Date Completed:	12-16-2015	Depth (ft):	30
Capacity (gpm):	Not Reported		

DD1721
North
1/2 - 1 Mile
Higher

NJ WELLS NJDEP3000278997

Database:	Water Well Permit Information	Permit #:	E201513470
Well Use:	Monitoring	Activity Class:	Permit
Date Completed:	11-06-2015 105700	Depth (ft):	20
Capacity (gpm):	0		

DP1722
SSW
1/2 - 1 Mile
Higher

NJ WELLS NJDEP3000314138

Database:	Water Well Permit Information	Permit #:	3100041542
Well Use:	Boring/Individual	Activity Class:	Well Record
Date Completed:	05-21-1993 203324	Depth (ft):	25
Capacity (gpm):	0		

DP1723
SSW
1/2 - 1 Mile
Higher

NJ WELLS NJDEP3000314137

Database:	Water Well Permit Information	Permit #:	3100041543
Well Use:	Boring/Individual	Activity Class:	Permit
Date Completed:	05-17-1993	Depth (ft):	35
Capacity (gpm):	Not Reported		

GEOCHECK® - PHYSICAL SETTING SOURCE MAP FINDINGS

Map ID
Direction
Distance
Elevation

Database EDR ID Number

DP1724
SSW
1/2 - 1 Mile
Higher

NJ WELLS NJDEP3000314136

Database:	Water Well Permit Information	Permit #:	3100041543
Well Use:	Boring/Individual	Activity Class:	Well Record
Date Completed:	05-21-1993 203325	Depth (ft):	25
Capacity (gpm):	0		

DP1725
SSW
1/2 - 1 Mile
Higher

NJ WELLS NJDEP3000314141

Database:	Water Well Permit Information	Permit #:	3100041541
Well Use:	Boring/Individual	Activity Class:	Permit
Date Completed:	05-17-1993	Depth (ft):	35
Capacity (gpm):	Not Reported		

DP1726
SSW
1/2 - 1 Mile
Higher

NJ WELLS NJDEP3000314140

Database:	Water Well Permit Information	Permit #:	3100041541
Well Use:	Boring/Individual	Activity Class:	Well Record
Date Completed:	05-21-1993 203322	Depth (ft):	25
Capacity (gpm):	0		

DP1727
SSW
1/2 - 1 Mile
Higher

NJ WELLS NJDEP3000314139

Database:	Water Well Permit Information	Permit #:	3100041542
Well Use:	Boring/Individual	Activity Class:	Permit
Date Completed:	05-17-1993	Depth (ft):	35
Capacity (gpm):	Not Reported		

DP1728
SSW
1/2 - 1 Mile
Higher

NJ WELLS NJDEP3000314132

Database:	Water Well Permit Information	Permit #:	3100041545
Well Use:	Boring/Individual	Activity Class:	Well Record
Date Completed:	05-21-1993 203330	Depth (ft):	25
Capacity (gpm):	0		

GEOCHECK® - PHYSICAL SETTING SOURCE MAP FINDINGS

Map ID
Direction
Distance
Elevation

Database EDR ID Number

DP1729
SSW
1/2 - 1 Mile
Higher

NJ WELLS NJDEP3000314131

Database:	Water Well Permit Information	Permit #:	3100041546
Well Use:	Boring/Individual	Activity Class:	Permit
Date Completed:	05-17-1993	Depth (ft):	35
Capacity (gpm):	Not Reported		

DP1730
SSW
1/2 - 1 Mile
Higher

NJ WELLS NJDEP3000314130

Database:	Water Well Permit Information	Permit #:	3100041546
Well Use:	Boring/Individual	Activity Class:	Well Record
Date Completed:	05-21-1993 203332	Depth (ft):	25
Capacity (gpm):	0		

DP1731
SSW
1/2 - 1 Mile
Higher

NJ WELLS NJDEP3000314135

Database:	Water Well Permit Information	Permit #:	3100041544
Well Use:	Boring/Individual	Activity Class:	Permit
Date Completed:	05-17-1993	Depth (ft):	35
Capacity (gpm):	Not Reported		

DP1732
SSW
1/2 - 1 Mile
Higher

NJ WELLS NJDEP3000314134

Database:	Water Well Permit Information	Permit #:	3100041544
Well Use:	Boring/Individual	Activity Class:	Well Record
Date Completed:	05-21-1993 203327	Depth (ft):	25
Capacity (gpm):	0		

DP1733
SSW
1/2 - 1 Mile
Higher

NJ WELLS NJDEP3000314133

Database:	Water Well Permit Information	Permit #:	3100041545
Well Use:	Boring/Individual	Activity Class:	Permit
Date Completed:	05-17-1993	Depth (ft):	35
Capacity (gpm):	Not Reported		

GEOCHECK® - PHYSICAL SETTING SOURCE MAP FINDINGS

Map ID
Direction
Distance
Elevation

Database EDR ID Number

DP1734
SSW
1/2 - 1 Mile
Higher

NJ WELLS NJDEP3000315678

Database:	Water Well Permit Information	Permit #:	3100039387
Well Use:	Monitoring	Activity Class:	Permit
Date Completed:	06-18-1992	Depth (ft):	25
Capacity (gpm):	Not Reported		

DP1735
SSW
1/2 - 1 Mile
Higher

NJ WELLS NJDEP3000314149

Database:	Water Well Permit Information	Permit #:	3100041537
Well Use:	Boring/Individual	Activity Class:	Permit
Date Completed:	05-17-1993	Depth (ft):	35
Capacity (gpm):	Not Reported		

DP1736
SSW
1/2 - 1 Mile
Higher

NJ WELLS NJDEP3000314148

Database:	Water Well Permit Information	Permit #:	3100041537
Well Use:	Boring/Individual	Activity Class:	Well Record
Date Completed:	05-21-1993 203314	Depth (ft):	25
Capacity (gpm):	0		

DP1737
SSW
1/2 - 1 Mile
Higher

NJ WELLS NJDEP3000329204

Database:	Water Well Permit Information	Permit #:	3100016179
Well Use:	Monitoring	Activity Class:	Permit
Date Completed:	08-30-1979	Depth (ft):	25
Capacity (gpm):	Not Reported		

DP1738
SSW
1/2 - 1 Mile
Higher

NJ WELLS NJDEP3000315680

Database:	Water Well Permit Information	Permit #:	3100039386
Well Use:	Monitoring	Activity Class:	Permit
Date Completed:	06-18-1992	Depth (ft):	25
Capacity (gpm):	Not Reported		

GEOCHECK® - PHYSICAL SETTING SOURCE MAP FINDINGS

Map ID
 Direction
 Distance
 Elevation

Database EDR ID Number

DP1739
SSW
 1/2 - 1 Mile
 Higher

NJ WELLS NJDEP3000315679

Database:	Water Well Permit Information	Permit #:	3100039386
Well Use:	Monitoring	Activity Class:	Well Record
Date Completed:	06-19-1992 113009	Depth (ft):	75
Capacity (gpm):	Not Reported		

DP1740
SSW
 1/2 - 1 Mile
 Higher

NJ WELLS NJDEP3000314144

Database:	Water Well Permit Information	Permit #:	3100041539
Well Use:	Boring/Individual	Activity Class:	Well Record
Date Completed:	05-21-1993 203318	Depth (ft):	25
Capacity (gpm):	0		

DP1741
SSW
 1/2 - 1 Mile
 Higher

NJ WELLS NJDEP3000314143

Database:	Water Well Permit Information	Permit #:	3100041540
Well Use:	Boring/Individual	Activity Class:	Permit
Date Completed:	05-17-1993	Depth (ft):	35
Capacity (gpm):	Not Reported		

DP1742
SSW
 1/2 - 1 Mile
 Higher

NJ WELLS NJDEP3000314142

Database:	Water Well Permit Information	Permit #:	3100041540
Well Use:	Boring/Individual	Activity Class:	Well Record
Date Completed:	05-21-1993 203320	Depth (ft):	25
Capacity (gpm):	0		

DP1743
SSW
 1/2 - 1 Mile
 Higher

NJ WELLS NJDEP3000314147

Database:	Water Well Permit Information	Permit #:	3100041538
Well Use:	Boring/Individual	Activity Class:	Permit
Date Completed:	05-17-1993	Depth (ft):	35
Capacity (gpm):	Not Reported		

GEOCHECK® - PHYSICAL SETTING SOURCE MAP FINDINGS

Map ID
Direction
Distance
Elevation

Database EDR ID Number

DP1744
SSW
1/2 - 1 Mile
Higher

NJ WELLS NJDEP3000314146

Database:	Water Well Permit Information	Permit #:	3100041538
Well Use:	Boring/Individual	Activity Class:	Well Record
Date Completed:	05-21-1993 203316	Depth (ft):	25
Capacity (gpm):	0		

DP1745
SSW
1/2 - 1 Mile
Higher

NJ WELLS NJDEP3000314145

Database:	Water Well Permit Information	Permit #:	3100041539
Well Use:	Boring/Individual	Activity Class:	Permit
Date Completed:	05-17-1993	Depth (ft):	35
Capacity (gpm):	Not Reported		

DG1746
South
1/2 - 1 Mile
Higher

NJ WELLS NJDEP3000285236

Database:	Water Well Permit Information	Permit #:	E201013212
Well Use:	Monitoring	Activity Class:	Well Record
Date Completed:	11-03-2010	Depth (ft):	39
Capacity (gpm):	Not Reported		

DO1747
WNW
1/2 - 1 Mile
Higher

NJ WELLS NJDEP3000286346

Database:	Water Well Permit Information	Permit #:	E200914529
Well Use:	Boring/Individual	Activity Class:	Permit
Date Completed:	12-01-2009 110555	Depth (ft):	70
Capacity (gpm):	0		

DK1748
North
1/2 - 1 Mile
Higher

NJ WELLS NJDEP3000280908

Database:	Water Well Permit Information	Permit #:	E201317623
Well Use:	Monitoring	Activity Class:	Well Record
Date Completed:	12-04-2013	Depth (ft):	30
Capacity (gpm):	Not Reported		

GEOCHECK® - PHYSICAL SETTING SOURCE MAP FINDINGS

Map ID
 Direction
 Distance
 Elevation

Database EDR ID Number

DK1749
North
1/2 - 1 Mile
Higher

NJ WELLS NJDEP3000292174

Database:	Water Well Permit Information	Permit #:	3100076335
Well Use:	Monitoring	Activity Class:	Decommissioning
Date Completed:	12-04-2013	Depth (ft):	30
Capacity (gpm):	Not Reported		

DK1750
North
1/2 - 1 Mile
Higher

NJ WELLS NJDEP3000280915

Database:	Water Well Permit Information	Permit #:	E201317610
Well Use:	Monitoring	Activity Class:	Permit
Date Completed:	11-27-2013 105037	Depth (ft):	15
Capacity (gpm):	0		

DJ1751
NNW
1/2 - 1 Mile
Higher

NJ WELLS NJDEP3000326796

Database:	Water Well Permit Information	Permit #:	3100022332
Well Use:	Monitoring	Activity Class:	Well Record
Date Completed:	11-28-1984	Depth (ft):	32
Capacity (gpm):	0		

DK1752
North
1/2 - 1 Mile
Higher

NJ WELLS NJDEP3000280909

Database:	Water Well Permit Information	Permit #:	E201317623
Well Use:	Monitoring	Activity Class:	Permit
Date Completed:	11-27-2013 105037	Depth (ft):	30
Capacity (gpm):	0		

DK1753
North
1/2 - 1 Mile
Higher

NJ WELLS NJDEP3000280914

Database:	Water Well Permit Information	Permit #:	E201317610
Well Use:	Monitoring	Activity Class:	Well Record
Date Completed:	12-04-2013	Depth (ft):	13
Capacity (gpm):	Not Reported		

GEOCHECK® - PHYSICAL SETTING SOURCE MAP FINDINGS

Map ID
 Direction
 Distance
 Elevation

Database EDR ID Number

DM1754
NNE
1/2 - 1 Mile
Higher

NJ WELLS NJDEP3000326769

Database:	Water Well Permit Information	Permit #:	3100022345
Well Use:	Monitoring	Activity Class:	Well Record
Date Completed:	12-13-1984	Depth (ft):	50
Capacity (gpm):	0		

DM1755
NNE
1/2 - 1 Mile
Higher

NJ WELLS NJDEP3000326771

Database:	Water Well Permit Information	Permit #:	3100022344
Well Use:	Monitoring	Activity Class:	Well Record
Date Completed:	12-11-1984	Depth (ft):	55
Capacity (gpm):	0		

DM1756
NNE
1/2 - 1 Mile
Higher

NJ WELLS NJDEP3000326773

Database:	Water Well Permit Information	Permit #:	3100022343
Well Use:	Monitoring	Activity Class:	Well Record
Date Completed:	12-07-1984	Depth (ft):	43
Capacity (gpm):	0		

DQ1757
SSE
1/2 - 1 Mile
Higher

NJ WELLS NJDEP3000316294

Database:	Water Well Permit Information	Permit #:	3100038533
Well Use:	Monitoring	Activity Class:	Well Record
Date Completed:	03-20-1992 121454	Depth (ft):	50
Capacity (gpm):	Not Reported		

DQ1758
SSE
1/2 - 1 Mile
Higher

NJ WELLS NJDEP3000301307

Database:	Water Well Permit Information	Permit #:	3100061357
Well Use:	Boring/Individual	Activity Class:	Permit
Date Completed:	08-02-2001	Depth (ft):	50
Capacity (gpm):	0		

GEOCHECK® - PHYSICAL SETTING SOURCE MAP FINDINGS

Map ID
Direction
Distance
Elevation

Database EDR ID Number

DQ1759
SSE
1/2 - 1 Mile
Higher

NJ WELLS NJDEP3000301306

Database:	Water Well Permit Information	Permit #:	3100061357
Well Use:	Boring/Individual	Activity Class:	Well Record
Date Completed:	08-06-2001 032513	Depth (ft):	42
Capacity (gpm):	Not Reported		

DQ1760
SSE
1/2 - 1 Mile
Higher

NJ WELLS NJDEP3000316297

Database:	Water Well Permit Information	Permit #:	3100038532
Well Use:	Monitoring	Activity Class:	Permit
Date Completed:	02-19-1992	Depth (ft):	20
Capacity (gpm):	Not Reported		

DQ1761
SSE
1/2 - 1 Mile
Higher

NJ WELLS NJDEP3000316296

Database:	Water Well Permit Information	Permit #:	3100038532
Well Use:	Monitoring	Activity Class:	Well Record
Date Completed:	03-20-1992 121453	Depth (ft):	50
Capacity (gpm):	Not Reported		

DQ1762
SSE
1/2 - 1 Mile
Higher

NJ WELLS NJDEP3000316295

Database:	Water Well Permit Information	Permit #:	3100038533
Well Use:	Monitoring	Activity Class:	Permit
Date Completed:	02-19-1992	Depth (ft):	20
Capacity (gpm):	Not Reported		

DR1763
East
1/2 - 1 Mile
Higher

NJ WELLS NJDEP3000309967

Database:	Water Well Permit Information	Permit #:	3100047734
Well Use:	Monitoring	Activity Class:	Well Record
Date Completed:	09-27-1995 175642	Depth (ft):	35
Capacity (gpm):	0		

GEOCHECK® - PHYSICAL SETTING SOURCE MAP FINDINGS

Map ID
 Direction
 Distance
 Elevation

Database EDR ID Number

DR1764
East
1/2 - 1 Mile
Higher

NJ WELLS NJDEP3000309968

Database:	Water Well Permit Information	Permit #:	3100047734
Well Use:	Monitoring	Activity Class:	Permit
Date Completed:	09-13-1995	Depth (ft):	32
Capacity (gpm):	Not Reported		

DR1765
East
1/2 - 1 Mile
Higher

NJ WELLS NJDEP3000309965

Database:	Water Well Permit Information	Permit #:	3100047735
Well Use:	Monitoring	Activity Class:	Well Record
Date Completed:	09-27-1995 175645	Depth (ft):	35
Capacity (gpm):	0		

DR1766
East
1/2 - 1 Mile
Higher

NJ WELLS NJDEP3000309966

Database:	Water Well Permit Information	Permit #:	3100047735
Well Use:	Monitoring	Activity Class:	Permit
Date Completed:	09-13-1995	Depth (ft):	32
Capacity (gpm):	Not Reported		

DR1767
East
1/2 - 1 Mile
Higher

NJ WELLS NJDEP3000315708

Database:	Water Well Permit Information	Permit #:	3100039346
Well Use:	Domestic Replacement	Activity Class:	Permit
Date Completed:	06-12-1992	Depth (ft):	150
Capacity (gpm):	11		

DR1768
East
1/2 - 1 Mile
Higher

NJ WELLS NJDEP3000328887

Database:	Water Well Permit Information	Permit #:	3100017083
Well Use:	Domestic	Activity Class:	Permit
Date Completed:	07-11-1980	Depth (ft):	100
Capacity (gpm):	10		

GEOCHECK® - PHYSICAL SETTING SOURCE MAP FINDINGS

Map ID
 Direction
 Distance
 Elevation

Database EDR ID Number

DR1769
East
1/2 - 1 Mile
Higher

NJ WELLS NJDEP3000315690

Database:	Water Well Permit Information	Permit #:	3100039368
Well Use:	Public Non-Community Replacement	Activity Class:	Well Record
Date Completed:	06-17-1992 112935	Depth (ft):	113
Capacity (gpm):	11		

DR1770
East
1/2 - 1 Mile
Higher

NJ WELLS NJDEP3000315691

Database:	Water Well Permit Information	Permit #:	3100039368
Well Use:	Public Non-Community Replacement	Activity Class:	Permit
Date Completed:	06-16-1992	Depth (ft):	150
Capacity (gpm):	11		

DK1771
North
1/2 - 1 Mile
Higher

NJ WELLS NJDEP3000280916

Database:	Water Well Permit Information	Permit #:	E201317609
Well Use:	Monitoring	Activity Class:	Well Record
Date Completed:	12-03-2013	Depth (ft):	13
Capacity (gpm):	Not Reported		

DK1772
North
1/2 - 1 Mile
Higher

NJ WELLS NJDEP3000278290

Database:	Water Well Permit Information	Permit #:	E201608312
Well Use:	Monitoring	Activity Class:	Permit
Date Completed:	07-13-2016 115703	Depth (ft):	75
Capacity (gpm):	0		

DK1773
North
1/2 - 1 Mile
Higher

NJ WELLS NJDEP3000280910

Database:	Water Well Permit Information	Permit #:	E201317622
Well Use:	Monitoring	Activity Class:	Well Record
Date Completed:	12-18-2013	Depth (ft):	30
Capacity (gpm):	Not Reported		

GEOCHECK® - PHYSICAL SETTING SOURCE MAP FINDINGS

Map ID
Direction
Distance
Elevation

Database EDR ID Number

DO1774
WNW
1/2 - 1 Mile
Higher

NJ WELLS NJDEP3000286343

Database:	Water Well Permit Information	Permit #:	E200914530
Well Use:	Boring/Individual	Activity Class:	Permit
Date Completed:	12-01-2009 110555	Depth (ft):	70
Capacity (gpm):	0		

DK1775
North
1/2 - 1 Mile
Higher

NJ WELLS NJDEP3000278288

Database:	Water Well Permit Information	Permit #:	E201608312
Well Use:	Boring/Individual	Activity Class:	Decommissioning
Date Completed:	07-18-2016	Depth (ft):	75
Capacity (gpm):	Not Reported		

DK1776
North
1/2 - 1 Mile
Higher

NJ WELLS NJDEP3000278289

Database:	Water Well Permit Information	Permit #:	E201608312
Well Use:	Monitoring	Activity Class:	Well Record
Date Completed:	07-18-2016	Depth (ft):	75
Capacity (gpm):	Not Reported		

DK1777
North
1/2 - 1 Mile
Higher

NJ WELLS NJDEP3000278073

Database:	Water Well Permit Information	Permit #:	E201611313
Well Use:	Monitoring	Activity Class:	Permit
Date Completed:	09-19-2016 105257	Depth (ft):	75
Capacity (gpm):	0		

DH1778
North
1/2 - 1 Mile
Lower

NJ WELLS NJDEP3000277838

Database:	Water Well Permit Information	Permit #:	E201613742
Well Use:	Boring/Individual	Activity Class:	Well Record
Date Completed:	12-09-2016	Depth (ft):	Not Reported
Capacity (gpm):	Not Reported		

GEOCHECK® - PHYSICAL SETTING SOURCE MAP FINDINGS

Map ID
Direction
Distance
Elevation

Database EDR ID Number

DH1779
North
1/2 - 1 Mile
Lower

NJ WELLS NJDEP3000277839

Database:	Water Well Permit Information	Permit #:	E201613742
Well Use:	Boring/Individual	Activity Class:	Decommissioning
Date Completed:	12-09-2016	Depth (ft):	Not Reported
Capacity (gpm):	Not Reported		

DH1780
North
1/2 - 1 Mile
Lower

NJ WELLS NJDEP3000277840

Database:	Water Well Permit Information	Permit #:	E201613742
Well Use:	Boring/Individual	Activity Class:	Permit
Date Completed:	11-14-2016 105049	Depth (ft):	80
Capacity (gpm):	0		

DK1781
North
1/2 - 1 Mile
Higher

NJ WELLS NJDEP3000278988

Database:	Water Well Permit Information	Permit #:	E201513474
Well Use:	Monitoring	Activity Class:	Well Record
Date Completed:	11-10-2015	Depth (ft):	11
Capacity (gpm):	Not Reported		

DK1782
North
1/2 - 1 Mile
Higher

NJ WELLS NJDEP3000278989

Database:	Water Well Permit Information	Permit #:	E201513474
Well Use:	Monitoring	Activity Class:	Permit
Date Completed:	11-06-2015 105700	Depth (ft):	20
Capacity (gpm):	0		

DS1783
SSE
1/2 - 1 Mile
Higher

NJ WELLS NJDEP3000276611

Database:	Water Well Permit Information	Permit #:	E201712847
Well Use:	Monitoring	Activity Class:	Well Record
Date Completed:	11-20-2017	Depth (ft):	45
Capacity (gpm):	Not Reported		

GEOCHECK® - PHYSICAL SETTING SOURCE MAP FINDINGS

Map ID
 Direction
 Distance
 Elevation

Database EDR ID Number

DS1784
SSE
1/2 - 1 Mile
Higher

NJ WELLS NJDEP3000276612

Database:	Water Well Permit Information	Permit #:	E201712847
Well Use:	Monitoring	Activity Class:	Permit
Date Completed:	11-09-2017 161950	Depth (ft):	45
Capacity (gpm):	0		

DT1785
North
1/2 - 1 Mile
Higher

NJ WELLS NJDEP3000307495

Database:	Water Well Permit Information	Permit #:	3100051129
Well Use:	Monitoring	Activity Class:	Decommissioning
Date Completed:	12-18-2013	Depth (ft):	40
Capacity (gpm):	Not Reported		

DK1786
North
1/2 - 1 Mile
Higher

NJ WELLS NJDEP3000278990

Database:	Water Well Permit Information	Permit #:	E201513473
Well Use:	Monitoring	Activity Class:	Well Record
Date Completed:	11-11-2015	Depth (ft):	30
Capacity (gpm):	Not Reported		

DK1787
North
1/2 - 1 Mile
Higher

NJ WELLS NJDEP3000278991

Database:	Water Well Permit Information	Permit #:	E201513473
Well Use:	Monitoring	Activity Class:	Permit
Date Completed:	11-06-2015 105700	Depth (ft):	20
Capacity (gpm):	0		

DK1788
North
1/2 - 1 Mile
Higher

NJ WELLS NJDEP3000278072

Database:	Water Well Permit Information	Permit #:	E201611313
Well Use:	Monitoring	Activity Class:	Well Record
Date Completed:	09-28-2016	Depth (ft):	75
Capacity (gpm):	Not Reported		

GEOCHECK® - PHYSICAL SETTING SOURCE MAP FINDINGS

Map ID
Direction
Distance
Elevation

Database EDR ID Number

DO1789
WNW
1/2 - 1 Mile
Higher

NJ WELLS NJDEP3000286341

Database:	Water Well Permit Information	Permit #:	E200914530
Well Use:	Boring/Individual	Activity Class:	Well Record
Date Completed:	12-14-2009	Depth (ft):	Not Reported
Capacity (gpm):	Not Reported		

DO1790
WNW
1/2 - 1 Mile
Higher

NJ WELLS NJDEP3000286342

Database:	Water Well Permit Information	Permit #:	E200914530
Well Use:	Boring/Individual	Activity Class:	Decommissioning
Date Completed:	12-14-2009	Depth (ft):	Not Reported
Capacity (gpm):	Not Reported		

DS1791
SSE
1/2 - 1 Mile
Higher

NJ WELLS NJDEP3000281516

Database:	Water Well Permit Information	Permit #:	E201308102
Well Use:	Monitoring	Activity Class:	Well Record
Date Completed:	06-19-2013	Depth (ft):	40
Capacity (gpm):	Not Reported		

DS1792
SSE
1/2 - 1 Mile
Higher

NJ WELLS NJDEP3000281518

Database:	Water Well Permit Information	Permit #:	E201308102
Well Use:	Monitoring	Activity Class:	Permit
Date Completed:	06-13-2013 132536	Depth (ft):	70
Capacity (gpm):	0		

DH1793
North
1/2 - 1 Mile
Lower

NJ WELLS NJDEP3000277847

Database:	Water Well Permit Information	Permit #:	E201613739
Well Use:	Boring/Individual	Activity Class:	Well Record
Date Completed:	12-08-2016	Depth (ft):	Not Reported
Capacity (gpm):	Not Reported		

GEOCHECK® - PHYSICAL SETTING SOURCE MAP FINDINGS

Map ID
 Direction
 Distance
 Elevation

Database EDR ID Number

DH1794
North
1/2 - 1 Mile
Lower

NJ WELLS NJDEP3000277848

Database:	Water Well Permit Information	Permit #:	E201613739
Well Use:	Boring/Individual	Activity Class:	Decommissioning
Date Completed:	12-08-2016	Depth (ft):	Not Reported
Capacity (gpm):	Not Reported		

DH1795
North
1/2 - 1 Mile
Lower

NJ WELLS NJDEP3000277849

Database:	Water Well Permit Information	Permit #:	E201613739
Well Use:	Boring/Individual	Activity Class:	Permit
Date Completed:	11-14-2016 105049	Depth (ft):	80
Capacity (gpm):	0		

DK1796
NNE
1/2 - 1 Mile
Higher

NJ WELLS NJDEP3000283528

Database:	Water Well Permit Information	Permit #:	E201201221
Well Use:	Monitoring	Activity Class:	Permit
Date Completed:	01-30-2012 101924	Depth (ft):	35
Capacity (gpm):	0		

DK1797
NNE
1/2 - 1 Mile
Higher

NJ WELLS NJDEP3000283527

Database:	Water Well Permit Information	Permit #:	E201201221
Well Use:	Monitoring	Activity Class:	Well Record
Date Completed:	01-31-2012	Depth (ft):	30
Capacity (gpm):	Not Reported		

DK1798
NNE
1/2 - 1 Mile
Higher

NJ WELLS NJDEP3000284471

Database:	Water Well Permit Information	Permit #:	E201107717
Well Use:	Monitoring	Activity Class:	Decommissioning
Date Completed:	01-31-2012	Depth (ft):	17
Capacity (gpm):	Not Reported		

GEOCHECK® - PHYSICAL SETTING SOURCE MAP FINDINGS

Map ID
Direction
Distance
Elevation

Database EDR ID Number

DK1799
NNE
1/2 - 1 Mile
Higher

NJ WELLS NJDEP3000284470

Database:	Water Well Permit Information	Permit #:	E201107717
Well Use:	Monitoring	Activity Class:	Well Record
Date Completed:	05-23-2011	Depth (ft):	17
Capacity (gpm):	Not Reported		

DT1800
North
1/2 - 1 Mile
Higher

NJ WELLS NJDEP3000278992

Database:	Water Well Permit Information	Permit #:	E201513472
Well Use:	Monitoring	Activity Class:	Well Record
Date Completed:	11-11-2015	Depth (ft):	14
Capacity (gpm):	Not Reported		

DT1801
North
1/2 - 1 Mile
Higher

NJ WELLS NJDEP3000278993

Database:	Water Well Permit Information	Permit #:	E201513472
Well Use:	Monitoring	Activity Class:	Permit
Date Completed:	11-06-2015 105700	Depth (ft):	20
Capacity (gpm):	0		

DT1802
North
1/2 - 1 Mile
Higher

NJ WELLS NJDEP3000280912

Database:	Water Well Permit Information	Permit #:	E201317621
Well Use:	Monitoring	Activity Class:	Well Record
Date Completed:	12-18-2013	Depth (ft):	34
Capacity (gpm):	Not Reported		

DS1803
SSE
1/2 - 1 Mile
Higher

NJ WELLS NJDEP3000281517

Database:	Water Well Permit Information	Permit #:	E201308102
Well Use:	Monitoring	Activity Class:	Decommissioning
Date Completed:	06-01-2016	Depth (ft):	40
Capacity (gpm):	Not Reported		

GEOCHECK® - PHYSICAL SETTING SOURCE MAP FINDINGS

Map ID
Direction
Distance
Elevation

Database EDR ID Number

DT1804
North
1/2 - 1 Mile
Higher

NJ WELLS NJDEP3000280923

Database:	Water Well Permit Information	Permit #:	E201317606
Well Use:	Monitoring	Activity Class:	Well Record
Date Completed:	12-03-2013	Depth (ft):	15
Capacity (gpm):	Not Reported		

DT1805
North
1/2 - 1 Mile
Higher

NJ WELLS NJDEP3000292181

Database:	Water Well Permit Information	Permit #:	3100076332
Well Use:	Monitoring	Activity Class:	Decommissioning
Date Completed:	12-04-2013	Depth (ft):	30
Capacity (gpm):	Not Reported		

1806
SW
1/2 - 1 Mile
Higher

FED USGS USGS40000812881

Organization ID:	USGS-NJ		
Organization Name:	USGS New Jersey Water Science Center		
Monitor Location:	070058-- Hosp1	Type:	Well
Description:	SEALED	HUC:	02040202
Drainage Area:	Not Reported	Drainage Area Units:	Not Reported
Contrib Drainage Area:	Not Reported	Contrib Drainage Area Units:	Not Reported
Aquifer:	Northern Atlantic Coastal Plain aquifer system		
Formation Type:	Magothy-Raritan-Potomac Aquifer System, Middle Aquifer		
Aquifer Type:	Not Reported	Construction Date:	19581208
Well Depth:	140	Well Depth Units:	ft
Well Hole Depth:	Not Reported	Well Hole Depth Units:	Not Reported

Ground water levels, Number of Measurements:	1	Level reading date:	1958-12-08
Feet below surface:	52.00	Feet to sea level:	Not Reported
Note:	Not Reported		

DT1807
North
1/2 - 1 Mile
Higher

NJ WELLS NJDEP3000278994

Database:	Water Well Permit Information	Permit #:	E201513471
Well Use:	Monitoring	Activity Class:	Well Record
Date Completed:	12-16-2015	Depth (ft):	30
Capacity (gpm):	Not Reported		

GEOCHECK® - PHYSICAL SETTING SOURCE MAP FINDINGS

Map ID
 Direction
 Distance
 Elevation

Database EDR ID Number

DT1808
North
1/2 - 1 Mile
Higher

NJ WELLS NJDEP3000278995

Database:	Water Well Permit Information	Permit #:	E201513471
Well Use:	Monitoring	Activity Class:	Permit
Date Completed:	11-06-2015 105700	Depth (ft):	20
Capacity (gpm):	0		

DU1809
SW
1/2 - 1 Mile
Lower

NJ WELLS NJDEP3000310918

Database:	Water Well Permit Information	Permit #:	3100046321
Well Use:	Boring/Individual	Activity Class:	Permit
Date Completed:	04-04-1995	Depth (ft):	50
Capacity (gpm):	Not Reported		

DU1810
SW
1/2 - 1 Mile
Lower

NJ WELLS NJDEP3000310917

Database:	Water Well Permit Information	Permit #:	3100046321
Well Use:	Boring/Individual	Activity Class:	Well Record
Date Completed:	04-08-1995 195517	Depth (ft):	45
Capacity (gpm):	0		

DU1811
SW
1/2 - 1 Mile
Lower

NJ WELLS NJDEP3000317571

Database:	Water Well Permit Information	Permit #:	3100036939
Well Use:	Monitoring	Activity Class:	Well Record
Date Completed:	06-21-1991 143747	Depth (ft):	34
Capacity (gpm):	Not Reported		

DU1812
SW
1/2 - 1 Mile
Lower

NJ WELLS NJDEP3000338897

Database:	Water Well Permit Information	Permit #:	3100000065
Well Use:	Domestic	Activity Class:	Permit
Date Completed:	05-03-1949	Depth (ft):	150
Capacity (gpm):	10		

GEOCHECK® - PHYSICAL SETTING SOURCE MAP FINDINGS

Map ID
 Direction
 Distance
 Elevation

Database EDR ID Number

DU1813
SW
 1/2 - 1 Mile
 Lower

NJ WELLS NJDEP3000317572

Database:	Water Well Permit Information	Permit #:	3100036939
Well Use:	Monitoring	Activity Class:	Permit
Date Completed:	06-20-1991	Depth (ft):	20
Capacity (gpm):	Not Reported		

DT1814
North
 1/2 - 1 Mile
 Higher

NJ WELLS NJDEP3000280913

Database:	Water Well Permit Information	Permit #:	E201317621
Well Use:	Monitoring	Activity Class:	Permit
Date Completed:	11-27-2013 105037	Depth (ft):	30
Capacity (gpm):	0		

DO1815
WNW
 1/2 - 1 Mile
 Higher

NJ WELLS NJDEP3000286349

Database:	Water Well Permit Information	Permit #:	E200914528
Well Use:	Boring/Individual	Activity Class:	Permit
Date Completed:	12-01-2009 110555	Depth (ft):	70
Capacity (gpm):	0		

DO1816
WNW
 1/2 - 1 Mile
 Higher

NJ WELLS NJDEP3000286347

Database:	Water Well Permit Information	Permit #:	E200914528
Well Use:	Boring/Individual	Activity Class:	Well Record
Date Completed:	12-10-2009	Depth (ft):	Not Reported
Capacity (gpm):	Not Reported		

DO1817
WNW
 1/2 - 1 Mile
 Higher

NJ WELLS NJDEP3000286348

Database:	Water Well Permit Information	Permit #:	E200914528
Well Use:	Boring/Individual	Activity Class:	Decommissioning
Date Completed:	12-10-2009	Depth (ft):	Not Reported
Capacity (gpm):	Not Reported		

GEOCHECK® - PHYSICAL SETTING SOURCE MAP FINDINGS

Map ID
Direction
Distance
Elevation

Database EDR ID Number

DS1818
SSE
1/2 - 1 Mile
Higher

NJ WELLS NJDEP3000277507

Database:	Water Well Permit Information	Permit #:	E201702299
Well Use:	Monitoring	Activity Class:	Well Record
Date Completed:	03-08-2017	Depth (ft):	45
Capacity (gpm):	Not Reported		

DS1819
SSE
1/2 - 1 Mile
Higher

NJ WELLS NJDEP3000277508

Database:	Water Well Permit Information	Permit #:	E201702299
Well Use:	Monitoring	Activity Class:	Permit
Date Completed:	03-01-2017 145726	Depth (ft):	40
Capacity (gpm):	0		

DT1820
North
1/2 - 1 Mile
Higher

NJ WELLS NJDEP3000280924

Database:	Water Well Permit Information	Permit #:	E201317606
Well Use:	Monitoring	Activity Class:	Permit
Date Completed:	11-27-2013 105037	Depth (ft):	15
Capacity (gpm):	0		

DK1821
North
1/2 - 1 Mile
Higher

NJ WELLS NJDEP3000280911

Database:	Water Well Permit Information	Permit #:	E201317622
Well Use:	Monitoring	Activity Class:	Permit
Date Completed:	11-27-2013 105037	Depth (ft):	30
Capacity (gpm):	0		

DT1822
North
1/2 - 1 Mile
Higher

NJ WELLS NJDEP3000275948

Database:	Water Well Permit Information	Permit #:	E201808847
Well Use:	Boring/Individual	Activity Class:	Permit
Date Completed:	08-28-2018 135528	Depth (ft):	80
Capacity (gpm):	0		

GEOCHECK® - PHYSICAL SETTING SOURCE MAP FINDINGS

Map ID
Direction
Distance
Elevation

Database EDR ID Number

DK1823
North
1/2 - 1 Mile
Higher

NJ WELLS NJDEP3000280917

Database:	Water Well Permit Information	Permit #:	E201317609
Well Use:	Monitoring	Activity Class:	Permit
Date Completed:	11-27-2013 105037	Depth (ft):	15
Capacity (gpm):	0		

DS1824
SSE
1/2 - 1 Mile
Higher

NJ WELLS NJDEP3000284063

Database:	Water Well Permit Information	Permit #:	E201113464
Well Use:	Monitoring	Activity Class:	Well Record
Date Completed:	08-22-2011	Depth (ft):	38
Capacity (gpm):	Not Reported		

DS1825
SSE
1/2 - 1 Mile
Higher

NJ WELLS NJDEP3000284064

Database:	Water Well Permit Information	Permit #:	E201113464
Well Use:	Monitoring	Activity Class:	Decommissioning
Date Completed:	06-01-2016	Depth (ft):	38
Capacity (gpm):	Not Reported		

DS1826
SSE
1/2 - 1 Mile
Higher

NJ WELLS NJDEP3000284065

Database:	Water Well Permit Information	Permit #:	E201113464
Well Use:	Monitoring	Activity Class:	Permit
Date Completed:	08-12-2011 115809	Depth (ft):	10
Capacity (gpm):	0		

DS1827
SSE
1/2 - 1 Mile
Higher

NJ WELLS NJDEP3000296690

Database:	Water Well Permit Information	Permit #:	3100069674
Well Use:	Boring/Individual	Activity Class:	Permit
Date Completed:	03-17-2005 134431	Depth (ft):	60
Capacity (gpm):	0		

GEOCHECK® - PHYSICAL SETTING SOURCE MAP FINDINGS

Map ID
Direction
Distance
Elevation

Database EDR ID Number

DS1828
SSE
1/2 - 1 Mile
Higher

NJ WELLS NJDEP3000296689

Database:	Water Well Permit Information	Permit #:	3100069674
Well Use:	Boring/Individual	Activity Class:	Well Record
Date Completed:	03-23-2005	Depth (ft):	37
Capacity (gpm):	0		

DS1829
SSE
1/2 - 1 Mile
Higher

NJ WELLS NJDEP3000296692

Database:	Water Well Permit Information	Permit #:	3100069673
Well Use:	Boring/Individual	Activity Class:	Permit
Date Completed:	03-17-2005 134431	Depth (ft):	60
Capacity (gpm):	0		

DS1830
SSE
1/2 - 1 Mile
Higher

NJ WELLS NJDEP3000296691

Database:	Water Well Permit Information	Permit #:	3100069673
Well Use:	Boring/Individual	Activity Class:	Well Record
Date Completed:	03-22-2005	Depth (ft):	32
Capacity (gpm):	0		

DK1831
NNE
1/2 - 1 Mile
Higher

NJ WELLS NJDEP3000284472

Database:	Water Well Permit Information	Permit #:	E201107717
Well Use:	Monitoring	Activity Class:	Permit
Date Completed:	05-18-2011 131916	Depth (ft):	20
Capacity (gpm):	0		

DH1832
North
1/2 - 1 Mile
Lower

NJ WELLS NJDEP3000277841

Database:	Water Well Permit Information	Permit #:	E201613741
Well Use:	Boring/Individual	Activity Class:	Well Record
Date Completed:	12-09-2016	Depth (ft):	Not Reported
Capacity (gpm):	Not Reported		

GEOCHECK® - PHYSICAL SETTING SOURCE MAP FINDINGS

Map ID
 Direction
 Distance
 Elevation

Database EDR ID Number

DH1833
North
1/2 - 1 Mile
Lower

NJ WELLS NJDEP3000277842

Database:	Water Well Permit Information	Permit #:	E201613741
Well Use:	Boring/Individual	Activity Class:	Decommissioning
Date Completed:	12-09-2016	Depth (ft):	Not Reported
Capacity (gpm):	Not Reported		

DH1834
North
1/2 - 1 Mile
Lower

NJ WELLS NJDEP3000277843

Database:	Water Well Permit Information	Permit #:	E201613741
Well Use:	Boring/Individual	Activity Class:	Permit
Date Completed:	11-14-2016 105049	Depth (ft):	80
Capacity (gpm):	0		

DT1835
North
1/2 - 1 Mile
Higher

NJ WELLS NJDEP3000276501

Database:	Water Well Permit Information	Permit #:	E201800201
Well Use:	Monitoring	Activity Class:	Well Record
Date Completed:	03-14-2018	Depth (ft):	35
Capacity (gpm):	Not Reported		

DT1836
North
1/2 - 1 Mile
Higher

NJ WELLS NJDEP3000276502

Database:	Water Well Permit Information	Permit #:	E201800201
Well Use:	Monitoring	Activity Class:	Permit
Date Completed:	01-10-2018 095959	Depth (ft):	20
Capacity (gpm):	0		

DV1837
SE
1/2 - 1 Mile
Lower

NJ WELLS NJDEP3000307123

Database:	Water Well Permit Information	Permit #:	3100051692
Well Use:	Monitoring	Activity Class:	Well Record
Date Completed:	06-30-1997 151828	Depth (ft):	13
Capacity (gpm):	0		

GEOCHECK® - PHYSICAL SETTING SOURCE MAP FINDINGS

Map ID
 Direction
 Distance
 Elevation

Database EDR ID Number

DV1838
SE
1/2 - 1 Mile
Lower

NJ WELLS NJDEP3000307122

Database:	Water Well Permit Information	Permit #:	3100051693
Well Use:	Monitoring	Activity Class:	Permit
Date Completed:	06-25-1997	Depth (ft):	20
Capacity (gpm):	Not Reported		

DV1839
SE
1/2 - 1 Mile
Lower

NJ WELLS NJDEP3000307121

Database:	Water Well Permit Information	Permit #:	3100051693
Well Use:	Monitoring	Activity Class:	Well Record
Date Completed:	06-30-1997 151837	Depth (ft):	13
Capacity (gpm):	0		

DV1840
SE
1/2 - 1 Mile
Lower

NJ WELLS NJDEP3000307126

Database:	Water Well Permit Information	Permit #:	3100051691
Well Use:	Monitoring	Activity Class:	Permit
Date Completed:	06-25-1997	Depth (ft):	20
Capacity (gpm):	Not Reported		

DV1841
SE
1/2 - 1 Mile
Lower

NJ WELLS NJDEP3000307125

Database:	Water Well Permit Information	Permit #:	3100051691
Well Use:	Monitoring	Activity Class:	Well Record
Date Completed:	06-30-1997 151825	Depth (ft):	13
Capacity (gpm):	0		

DV1842
SE
1/2 - 1 Mile
Lower

NJ WELLS NJDEP3000307124

Database:	Water Well Permit Information	Permit #:	3100051692
Well Use:	Monitoring	Activity Class:	Permit
Date Completed:	06-25-1997	Depth (ft):	20
Capacity (gpm):	Not Reported		

GEOCHECK® - PHYSICAL SETTING SOURCE MAP FINDINGS

Map ID
 Direction
 Distance
 Elevation

Database EDR ID Number

DT1843
North
1/2 - 1 Mile
Higher

NJ WELLS NJDEP3000277196

Database:	Water Well Permit Information	Permit #:	E201706608
Well Use:	Monitoring	Activity Class:	Well Record
Date Completed:	06-12-2017	Depth (ft):	30
Capacity (gpm):	Not Reported		

DT1844
North
1/2 - 1 Mile
Higher

NJ WELLS NJDEP3000277197

Database:	Water Well Permit Information	Permit #:	E201706608
Well Use:	Monitoring	Activity Class:	Permit
Date Completed:	06-09-2017 081802	Depth (ft):	30
Capacity (gpm):	0		

DI1845
South
1/2 - 1 Mile
Higher

NJ WELLS NJDEP3000284052

Database:	Water Well Permit Information	Permit #:	E201113468
Well Use:	Monitoring	Activity Class:	Well Record
Date Completed:	08-24-2011	Depth (ft):	45
Capacity (gpm):	Not Reported		

DO1846
WNW
1/2 - 1 Mile
Higher

NJ WELLS NJDEP3000283135

Database:	Water Well Permit Information	Permit #:	E201205362
Well Use:	Boring/Site Wide	Activity Class:	Permit
Date Completed:	04-11-2012 152830	Depth (ft):	85
Capacity (gpm):	0		

DI1847
South
1/2 - 1 Mile
Higher

NJ WELLS NJDEP3000284053

Database:	Water Well Permit Information	Permit #:	E201113468
Well Use:	Monitoring	Activity Class:	Permit
Date Completed:	08-12-2011 115809	Depth (ft):	10
Capacity (gpm):	0		

GEOCHECK® - PHYSICAL SETTING SOURCE MAP FINDINGS

Map ID
Direction
Distance
Elevation

Database EDR ID Number

DS1848
SSE
1/2 - 1 Mile
Higher

NJ WELLS NJDEP3000277505

Database:	Water Well Permit Information	Permit #:	E201702300
Well Use:	Monitoring	Activity Class:	Well Record
Date Completed:	03-09-2017	Depth (ft):	45
Capacity (gpm):	Not Reported		

DS1849
SSE
1/2 - 1 Mile
Higher

NJ WELLS NJDEP3000277506

Database:	Water Well Permit Information	Permit #:	E201702300
Well Use:	Monitoring	Activity Class:	Permit
Date Completed:	03-01-2017 140730	Depth (ft):	40
Capacity (gpm):	0		

DO1850
WNW
1/2 - 1 Mile
Higher

NJ WELLS NJDEP3000286350

Database:	Water Well Permit Information	Permit #:	E200914527
Well Use:	Boring/Individual	Activity Class:	Well Record
Date Completed:	12-04-2009	Depth (ft):	Not Reported
Capacity (gpm):	Not Reported		

DO1851
WNW
1/2 - 1 Mile
Higher

NJ WELLS NJDEP3000286351

Database:	Water Well Permit Information	Permit #:	E200914527
Well Use:	Boring/Individual	Activity Class:	Decommissioning
Date Completed:	12-04-2009	Depth (ft):	Not Reported
Capacity (gpm):	Not Reported		

1852
North
1/2 - 1 Mile
Higher

FED USGS USGS40000812992

Organization ID:	USGS-NJ		
Organization Name:	USGS New Jersey Water Science Center		
Monitor Location:	070094-- Well 16	Type:	Well
Description:	Not Reported	HUC:	02040202
Drainage Area:	Not Reported	Drainage Area Units:	Not Reported
Contrib Drainage Area:	Not Reported	Contrib Drainage Area Unts:	Not Reported
Aquifer:	Northern Atlantic Coastal Plain aquifer system		

GEOCHECK® - PHYSICAL SETTING SOURCE MAP FINDINGS

Formation Type:	Magothy-Raritan-Potomac Aquifer System, Lower Aquifer		
Aquifer Type:	Not Reported	Construction Date:	19540503
Well Depth:	179	Well Depth Units:	ft
Well Hole Depth:	Not Reported	Well Hole Depth Units:	Not Reported

Ground water levels, Number of Measurements:	8	Level reading date:	1998-11-05
Feet below surface:	32.57	Feet to sea level:	Not Reported
Note:	A nearby site that taps the same aquifer was being pumped.		

Level reading date:	1998-03-25	Feet below surface:	32.07
Feet to sea level:	Not Reported		
Note:	A nearby site that taps the same aquifer was being pumped.		

Level reading date:	1988-11-04	Feet below surface:	47.27
Feet to sea level:	Not Reported	Note:	Not Reported

Level reading date:	1986-09-03	Feet below surface:	48.00
Feet to sea level:	Not Reported	Note:	Not Reported

Level reading date:	1984-11-28	Feet below surface:	45.86
Feet to sea level:	Not Reported	Note:	Not Reported

Level reading date:	1983-11-21	Feet below surface:	48.58
Feet to sea level:	Not Reported	Note:	Not Reported

Level reading date:	1978-11-08	Feet below surface:	55
Feet to sea level:	Not Reported	Note:	Not Reported

Level reading date:	1954-05-03	Feet below surface:	50.00
Feet to sea level:	Not Reported	Note:	Not Reported

DW1853
North
1/2 - 1 Mile
Lower

NJ WELLS NJDEP3000277844

Database:	Water Well Permit Information	Permit #:	E201613740
Well Use:	Boring/Individual	Activity Class:	Well Record
Date Completed:	12-09-2016	Depth (ft):	Not Reported
Capacity (gpm):	Not Reported		

DW1854
North
1/2 - 1 Mile
Lower

NJ WELLS NJDEP3000277845

Database:	Water Well Permit Information	Permit #:	E201613740
Well Use:	Boring/Individual	Activity Class:	Decommissioning
Date Completed:	12-09-2016	Depth (ft):	Not Reported
Capacity (gpm):	Not Reported		

GEOCHECK® - PHYSICAL SETTING SOURCE MAP FINDINGS

Map ID
 Direction
 Distance
 Elevation

Database EDR ID Number

DW1855
North
1/2 - 1 Mile
Lower

NJ WELLS NJDEP3000277846

Database:	Water Well Permit Information	Permit #:	E201613740
Well Use:	Boring/Individual	Activity Class:	Permit
Date Completed:	11-14-2016 105049	Depth (ft):	80
Capacity (gpm):	0		

DQ1856
SSE
1/2 - 1 Mile
Higher

NJ WELLS NJDEP3000280729

Database:	Water Well Permit Information	Permit #:	E201402204
Well Use:	Monitoring	Activity Class:	Well Record
Date Completed:	02-25-2014	Depth (ft):	45
Capacity (gpm):	Not Reported		

DQ1857
SSE
1/2 - 1 Mile
Higher

NJ WELLS NJDEP3000280730

Database:	Water Well Permit Information	Permit #:	E201402204
Well Use:	Monitoring	Activity Class:	Permit
Date Completed:	02-25-2014 084354	Depth (ft):	50
Capacity (gpm):	0		

DO1858
WNW
1/2 - 1 Mile
Higher

NJ WELLS NJDEP3000286355

Database:	Water Well Permit Information	Permit #:	E200914526
Well Use:	Boring/Individual	Activity Class:	Permit
Date Completed:	12-01-2009 110555	Depth (ft):	70
Capacity (gpm):	0		

DX1859
South
1/2 - 1 Mile
Higher

NJ WELLS NJDEP3000284947

Database:	Water Well Permit Information	Permit #:	E201100703
Well Use:	Monitoring	Activity Class:	Permit
Date Completed:	01-18-2011 144537	Depth (ft):	40
Capacity (gpm):	0		

GEOCHECK® - PHYSICAL SETTING SOURCE MAP FINDINGS

Map ID
Direction
Distance
Elevation

Database EDR ID Number

DO1860
WNW
1/2 - 1 Mile
Higher

NJ WELLS NJDEP3000286352

Database:	Water Well Permit Information	Permit #:	E200914527
Well Use:	Boring/Individual	Activity Class:	Permit
Date Completed:	12-01-2009 110555	Depth (ft):	70
Capacity (gpm):	0		

DS1861
South
1/2 - 1 Mile
Higher

NJ WELLS NJDEP3000281520

Database:	Water Well Permit Information	Permit #:	E201308101
Well Use:	Monitoring	Activity Class:	Decommissioning
Date Completed:	06-01-2016	Depth (ft):	40
Capacity (gpm):	Not Reported		

DJ1862
NNW
1/2 - 1 Mile
Higher

NJ WELLS NJDEP3000295043

Database:	Water Well Permit Information	Permit #:	3100072212
Well Use:	Monitoring	Activity Class:	Well Record
Date Completed:	06-20-2006	Depth (ft):	27
Capacity (gpm):	10		

DJ1863
NNW
1/2 - 1 Mile
Higher

NJ WELLS NJDEP3000295045

Database:	Water Well Permit Information	Permit #:	3100072212
Well Use:	Monitoring	Activity Class:	Permit
Date Completed:	05-04-2006 132733	Depth (ft):	100
Capacity (gpm):	0		

DJ1864
NNW
1/2 - 1 Mile
Higher

NJ WELLS NJDEP3000295040

Database:	Water Well Permit Information	Permit #:	3100072213
Well Use:	Monitoring	Activity Class:	Well Record
Date Completed:	06-20-2006	Depth (ft):	51
Capacity (gpm):	10		

GEOCHECK® - PHYSICAL SETTING SOURCE MAP FINDINGS

Map ID
 Direction
 Distance
 Elevation

Database EDR ID Number

DJ1865
NNW
1/2 - 1 Mile
Higher

NJ WELLS NJDEP3000295042

Database:	Water Well Permit Information	Permit #:	3100072213
Well Use:	Monitoring	Activity Class:	Permit
Date Completed:	05-04-2006 132733	Depth (ft):	100
Capacity (gpm):	0		

DJ1866
NNW
1/2 - 1 Mile
Higher

NJ WELLS NJDEP3000295049

Database:	Water Well Permit Information	Permit #:	3100072210
Well Use:	Monitoring	Activity Class:	Well Record
Date Completed:	06-19-2006	Depth (ft):	47
Capacity (gpm):	10		

DJ1867
NNW
1/2 - 1 Mile
Higher

NJ WELLS NJDEP3000295051

Database:	Water Well Permit Information	Permit #:	3100072210
Well Use:	Monitoring	Activity Class:	Permit
Date Completed:	05-04-2006 132733	Depth (ft):	100
Capacity (gpm):	0		

DJ1868
NNW
1/2 - 1 Mile
Higher

NJ WELLS NJDEP3000295046

Database:	Water Well Permit Information	Permit #:	3100072211
Well Use:	Monitoring	Activity Class:	Well Record
Date Completed:	06-22-2006	Depth (ft):	49
Capacity (gpm):	10		

DJ1869
NNW
1/2 - 1 Mile
Higher

NJ WELLS NJDEP3000295048

Database:	Water Well Permit Information	Permit #:	3100072211
Well Use:	Monitoring	Activity Class:	Permit
Date Completed:	05-04-2006 132733	Depth (ft):	100
Capacity (gpm):	0		

GEOCHECK® - PHYSICAL SETTING SOURCE MAP FINDINGS

Map ID
 Direction
 Distance
 Elevation

Database EDR ID Number

DJ1870
NNW
1/2 - 1 Mile
Higher

NJ WELLS NJDEP3000295034

Database:	Water Well Permit Information	Permit #:	3100072216
Well Use:	Boring/Individual	Activity Class:	Well Record
Date Completed:	05-31-2006	Depth (ft):	48
Capacity (gpm):	0		

DJ1871
NNW
1/2 - 1 Mile
Higher

NJ WELLS NJDEP3000295035

Database:	Water Well Permit Information	Permit #:	3100072216
Well Use:	Boring/Individual	Activity Class:	Permit
Date Completed:	05-04-2006 132733	Depth (ft):	80
Capacity (gpm):	0		

DJ1872
NNW
1/2 - 1 Mile
Higher

NJ WELLS NJDEP3000295032

Database:	Water Well Permit Information	Permit #:	3100072217
Well Use:	Boring/Individual	Activity Class:	Well Record
Date Completed:	06-01-2006	Depth (ft):	60
Capacity (gpm):	0		

DJ1873
NNW
1/2 - 1 Mile
Higher

NJ WELLS NJDEP3000295033

Database:	Water Well Permit Information	Permit #:	3100072217
Well Use:	Boring/Individual	Activity Class:	Permit
Date Completed:	05-04-2006 132733	Depth (ft):	80
Capacity (gpm):	0		

DJ1874
NNW
1/2 - 1 Mile
Higher

NJ WELLS NJDEP3000295038

Database:	Water Well Permit Information	Permit #:	3100072214
Well Use:	Boring/Individual	Activity Class:	Well Record
Date Completed:	05-30-2006	Depth (ft):	60
Capacity (gpm):	0		

GEOCHECK® - PHYSICAL SETTING SOURCE MAP FINDINGS

Map ID
Direction
Distance
Elevation

Database EDR ID Number

DJ1875
NNW
1/2 - 1 Mile
Higher

NJ WELLS NJDEP3000295039

Database:	Water Well Permit Information	Permit #:	3100072214
Well Use:	Boring/Individual	Activity Class:	Permit
Date Completed:	05-04-2006 132733	Depth (ft):	80
Capacity (gpm):	0		

DJ1876
NNW
1/2 - 1 Mile
Higher

NJ WELLS NJDEP3000295036

Database:	Water Well Permit Information	Permit #:	3100072215
Well Use:	Boring/Individual	Activity Class:	Well Record
Date Completed:	05-31-2006	Depth (ft):	48
Capacity (gpm):	0		

DJ1877
NNW
1/2 - 1 Mile
Higher

NJ WELLS NJDEP3000295037

Database:	Water Well Permit Information	Permit #:	3100072215
Well Use:	Boring/Individual	Activity Class:	Permit
Date Completed:	05-04-2006 132733	Depth (ft):	80
Capacity (gpm):	0		

DJ1878
NNW
1/2 - 1 Mile
Higher

NJ WELLS NJDEP3000295052

Database:	Water Well Permit Information	Permit #:	3100072209
Well Use:	Monitoring	Activity Class:	Well Record
Date Completed:	06-15-2006	Depth (ft):	25
Capacity (gpm):	10		

DJ1879
NNW
1/2 - 1 Mile
Higher

NJ WELLS NJDEP3000295066

Database:	Water Well Permit Information	Permit #:	3100072204
Well Use:	Monitoring	Activity Class:	Decommissioning
Date Completed:	05-15-2018	Depth (ft):	24
Capacity (gpm):	Not Reported		

GEOCHECK® - PHYSICAL SETTING SOURCE MAP FINDINGS

Map ID
Direction
Distance
Elevation

Database EDR ID Number

DJ1880
NNW
1/2 - 1 Mile
Higher

NJ WELLS NJDEP3000295067

Database:	Water Well Permit Information	Permit #:	3100072204
Well Use:	Monitoring	Activity Class:	Permit
Date Completed:	05-04-2006 132733	Depth (ft):	100
Capacity (gpm):	0		

DJ1881
NNW
1/2 - 1 Mile
Higher

NJ WELLS NJDEP3000295064

Database:	Water Well Permit Information	Permit #:	3100072205
Well Use:	Monitoring	Activity Class:	Permit
Date Completed:	05-04-2006 132733	Depth (ft):	100
Capacity (gpm):	0		

DJ1882
NNW
1/2 - 1 Mile
Higher

NJ WELLS NJDEP3000295065

Database:	Water Well Permit Information	Permit #:	3100072204
Well Use:	Monitoring	Activity Class:	Well Record
Date Completed:	06-13-2006	Depth (ft):	24
Capacity (gpm):	10		

DJ1883
NNW
1/2 - 1 Mile
Higher

NJ WELLS NJDEP3000295070

Database:	Water Well Permit Information	Permit #:	3100072202
Well Use:	Boring/Site Wide	Activity Class:	Well Record
Date Completed:	06-06-2006	Depth (ft):	68
Capacity (gpm):	0		

DJ1884
NNW
1/2 - 1 Mile
Higher

NJ WELLS NJDEP3000295071

Database:	Water Well Permit Information	Permit #:	3100072202
Well Use:	Boring/Site Wide	Activity Class:	Permit
Date Completed:	05-04-2006 132733	Depth (ft):	80
Capacity (gpm):	0		

GEOCHECK® - PHYSICAL SETTING SOURCE MAP FINDINGS

Map ID
Direction
Distance
Elevation

Database EDR ID Number

DJ1885
NNW
1/2 - 1 Mile
Higher

NJ WELLS NJDEP3000295068

Database:	Water Well Permit Information	Permit #:	3100072203
Well Use:	Boring/Site Wide	Activity Class:	Well Record
Date Completed:	06-12-2006	Depth (ft):	72
Capacity (gpm):	0		

DJ1886
NNW
1/2 - 1 Mile
Higher

NJ WELLS NJDEP3000295069

Database:	Water Well Permit Information	Permit #:	3100072203
Well Use:	Boring/Site Wide	Activity Class:	Permit
Date Completed:	05-04-2006 132733	Depth (ft):	80
Capacity (gpm):	0		

DJ1887
NNW
1/2 - 1 Mile
Higher

NJ WELLS NJDEP3000295056

Database:	Water Well Permit Information	Permit #:	3100072208
Well Use:	Monitoring	Activity Class:	Permit
Date Completed:	05-04-2006 132733	Depth (ft):	100
Capacity (gpm):	0		

DJ1888
NNW
1/2 - 1 Mile
Higher

NJ WELLS NJDEP3000295057

Database:	Water Well Permit Information	Permit #:	3100072207
Well Use:	Monitoring	Activity Class:	Well Record
Date Completed:	06-27-2006	Depth (ft):	64
Capacity (gpm):	10		

DJ1889
NNW
1/2 - 1 Mile
Higher

NJ WELLS NJDEP3000295054

Database:	Water Well Permit Information	Permit #:	3100072209
Well Use:	Monitoring	Activity Class:	Permit
Date Completed:	05-04-2006 132733	Depth (ft):	100
Capacity (gpm):	0		

GEOCHECK® - PHYSICAL SETTING SOURCE MAP FINDINGS

Map ID
Direction
Distance
Elevation

Database EDR ID Number

DJ1890
NNW
1/2 - 1 Mile
Higher

NJ WELLS NJDEP3000295055

Database:	Water Well Permit Information	Permit #:	3100072208
Well Use:	Monitoring	Activity Class:	Well Record
Date Completed:	06-15-2006	Depth (ft):	28
Capacity (gpm):	10		

DJ1891
NNW
1/2 - 1 Mile
Higher

NJ WELLS NJDEP3000295061

Database:	Water Well Permit Information	Permit #:	3100072206
Well Use:	Monitoring	Activity Class:	Permit
Date Completed:	05-04-2006 132733	Depth (ft):	100
Capacity (gpm):	0		

DJ1892
NNW
1/2 - 1 Mile
Higher

NJ WELLS NJDEP3000295062

Database:	Water Well Permit Information	Permit #:	3100072205
Well Use:	Monitoring	Activity Class:	Well Record
Date Completed:	05-25-2006	Depth (ft):	29
Capacity (gpm):	10		

DJ1893
NNW
1/2 - 1 Mile
Higher

NJ WELLS NJDEP3000295058

Database:	Water Well Permit Information	Permit #:	3100072207
Well Use:	Monitoring	Activity Class:	Permit
Date Completed:	05-04-2006 132733	Depth (ft):	100
Capacity (gpm):	0		

DJ1894
NNW
1/2 - 1 Mile
Higher

NJ WELLS NJDEP3000295059

Database:	Water Well Permit Information	Permit #:	3100072206
Well Use:	Monitoring	Activity Class:	Well Record
Date Completed:	06-21-2006	Depth (ft):	63
Capacity (gpm):	10		

GEOCHECK® - PHYSICAL SETTING SOURCE MAP FINDINGS

Map ID
 Direction
 Distance
 Elevation

Database EDR ID Number

DJ1895
NNW
1/2 - 1 Mile
Higher

NJ WELLS NJDEP3000295063

Database:	Water Well Permit Information	Permit #:	3100072205
Well Use:	Monitoring	Activity Class:	Decommissioning
Date Completed:	03-20-2018	Depth (ft):	29
Capacity (gpm):	Not Reported		

DW1896
North
1/2 - 1 Mile
Lower

NJ WELLS NJDEP3000303950

Database:	Water Well Permit Information	Permit #:	3100057105
Well Use:	Boring/Individual	Activity Class:	Well Record
Date Completed:	11-23-1999 105452	Depth (ft):	47
Capacity (gpm):	0		

DW1897
North
1/2 - 1 Mile
Lower

NJ WELLS NJDEP3000302987

Database:	Water Well Permit Information	Permit #:	3100058471
Well Use:	Boring/Individual	Activity Class:	Permit
Date Completed:	06-22-2000	Depth (ft):	50
Capacity (gpm):	0		

DW1898
North
1/2 - 1 Mile
Lower

NJ WELLS NJDEP3000302986

Database:	Water Well Permit Information	Permit #:	3100058471
Well Use:	Boring/Individual	Activity Class:	Well Record
Date Completed:	06-23-2000 233206	Depth (ft):	50
Capacity (gpm):	Not Reported		

DW1899
North
1/2 - 1 Mile
Lower

NJ WELLS NJDEP3000329206

Database:	Water Well Permit Information	Permit #:	3100016178
Well Use:	Monitoring	Activity Class:	Permit
Date Completed:	08-30-1979	Depth (ft):	25
Capacity (gpm):	Not Reported		

GEOCHECK® - PHYSICAL SETTING SOURCE MAP FINDINGS

Map ID
 Direction
 Distance
 Elevation

Database EDR ID Number

DW1900
North
1/2 - 1 Mile
Lower

NJ WELLS NJDEP3000329205

Database:	Water Well Permit Information	Permit #:	3100016178
Well Use:	Monitoring	Activity Class:	Well Record
Date Completed:	10-11-1979	Depth (ft):	21
Capacity (gpm):	0		

DW1901
North
1/2 - 1 Mile
Lower

NJ WELLS NJDEP3000303951

Database:	Water Well Permit Information	Permit #:	3100057105
Well Use:	Boring/Individual	Activity Class:	Permit
Date Completed:	11-01-1999	Depth (ft):	40
Capacity (gpm):	0		

DS1902
SSE
1/2 - 1 Mile
Higher

NJ WELLS NJDEP3000281522

Database:	Water Well Permit Information	Permit #:	E201308100
Well Use:	Monitoring	Activity Class:	Well Record
Date Completed:	06-21-2013	Depth (ft):	70
Capacity (gpm):	Not Reported		

DS1903
SSE
1/2 - 1 Mile
Higher

NJ WELLS NJDEP3000281524

Database:	Water Well Permit Information	Permit #:	E201308100
Well Use:	Monitoring	Activity Class:	Permit
Date Completed:	06-13-2013 122306	Depth (ft):	70
Capacity (gpm):	0		

DO1904
WNW
1/2 - 1 Mile
Higher

NJ WELLS NJDEP3000286301

Database:	Water Well Permit Information	Permit #:	E200914955
Well Use:	Boring/Individual	Activity Class:	Permit
Date Completed:	12-11-2009 130512	Depth (ft):	80
Capacity (gpm):	0		

GEOCHECK® - PHYSICAL SETTING SOURCE MAP FINDINGS

Map ID
Direction
Distance
Elevation

Database EDR ID Number

DJ1905
NNW
1/2 - 1 Mile
Higher

NJ WELLS NJDEP3000295041

Database:	Water Well Permit Information	Permit #:	3100072213
Well Use:	Monitoring	Activity Class:	Decommissioning
Date Completed:	03-26-2018	Depth (ft):	51
Capacity (gpm):	Not Reported		

DJ1906
NNW
1/2 - 1 Mile
Higher

NJ WELLS NJDEP3000295044

Database:	Water Well Permit Information	Permit #:	3100072212
Well Use:	Monitoring	Activity Class:	Decommissioning
Date Completed:	03-23-2018	Depth (ft):	27
Capacity (gpm):	Not Reported		

DS1907
SSE
1/2 - 1 Mile
Higher

NJ WELLS NJDEP3000281519

Database:	Water Well Permit Information	Permit #:	E201308101
Well Use:	Monitoring	Activity Class:	Well Record
Date Completed:	06-18-2013	Depth (ft):	40
Capacity (gpm):	Not Reported		

DS1908
SSE
1/2 - 1 Mile
Higher

NJ WELLS NJDEP3000281521

Database:	Water Well Permit Information	Permit #:	E201308101
Well Use:	Monitoring	Activity Class:	Permit
Date Completed:	06-13-2013 122306	Depth (ft):	70
Capacity (gpm):	0		

DT1909
North
1/2 - 1 Mile
Higher

NJ WELLS NJDEP3000306363

Database:	Water Well Permit Information	Permit #:	3100052809
Well Use:	Monitoring	Activity Class:	Well Record
Date Completed:	01-19-1998 022617	Depth (ft):	15
Capacity (gpm):	0		

GEOCHECK® - PHYSICAL SETTING SOURCE MAP FINDINGS

Map ID
 Direction
 Distance
 Elevation

Database EDR ID Number

DT1910
North
1/2 - 1 Mile
Higher

NJ WELLS NJDEP3000306362

Database:	Water Well Permit Information	Permit #:	3100052810
Well Use:	Monitoring	Activity Class:	Permit
Date Completed:	12-30-1997	Depth (ft):	15
Capacity (gpm):	0		

DT1911
North
1/2 - 1 Mile
Higher

NJ WELLS NJDEP3000306361

Database:	Water Well Permit Information	Permit #:	3100052810
Well Use:	Monitoring	Activity Class:	Well Record
Date Completed:	01-19-1998 022619	Depth (ft):	15
Capacity (gpm):	0		

DT1912
North
1/2 - 1 Mile
Higher

NJ WELLS NJDEP3000306366

Database:	Water Well Permit Information	Permit #:	3100052808
Well Use:	Monitoring	Activity Class:	Permit
Date Completed:	12-30-1997	Depth (ft):	15
Capacity (gpm):	0		

DT1913
North
1/2 - 1 Mile
Higher

NJ WELLS NJDEP3000306365

Database:	Water Well Permit Information	Permit #:	3100052808
Well Use:	Monitoring	Activity Class:	Well Record
Date Completed:	01-19-1998 022614	Depth (ft):	15
Capacity (gpm):	0		

DT1914
North
1/2 - 1 Mile
Higher

NJ WELLS NJDEP3000306364

Database:	Water Well Permit Information	Permit #:	3100052809
Well Use:	Monitoring	Activity Class:	Permit
Date Completed:	12-30-1997	Depth (ft):	15
Capacity (gpm):	0		

GEOCHECK® - PHYSICAL SETTING SOURCE MAP FINDINGS

Map ID
Direction
Distance
Elevation

Database EDR ID Number

DJ1915
NNW
1/2 - 1 Mile
Higher

NJ WELLS NJDEP3000287546

Database:	Water Well Permit Information	Permit #:	P200902631
Well Use:	Monitoring	Activity Class:	Well Record
Date Completed:	04-09-2009	Depth (ft):	9
Capacity (gpm):	0		

DS1916
SSE
1/2 - 1 Mile
Higher

NJ WELLS NJDEP3000281767

Database:	Water Well Permit Information	Permit #:	E201304582
Well Use:	Monitoring	Activity Class:	Well Record
Date Completed:	04-06-2013	Depth (ft):	40
Capacity (gpm):	Not Reported		

DS1917
SSE
1/2 - 1 Mile
Higher

NJ WELLS NJDEP3000281769

Database:	Water Well Permit Information	Permit #:	E201304582
Well Use:	Monitoring	Activity Class:	Permit
Date Completed:	04-04-2013 152141	Depth (ft):	40
Capacity (gpm):	0		

DJ1918
NNW
1/2 - 1 Mile
Higher

NJ WELLS NJDEP3000295060

Database:	Water Well Permit Information	Permit #:	3100072206
Well Use:	Monitoring	Activity Class:	Decommissioning
Date Completed:	03-20-2018	Depth (ft):	63
Capacity (gpm):	Not Reported		

DS1919
SSE
1/2 - 1 Mile
Higher

NJ WELLS NJDEP3000276617

Database:	Water Well Permit Information	Permit #:	E201712771
Well Use:	Monitoring	Activity Class:	Well Record
Date Completed:	12-04-2017	Depth (ft):	85
Capacity (gpm):	Not Reported		

GEOCHECK® - PHYSICAL SETTING SOURCE MAP FINDINGS

Map ID
Direction
Distance
Elevation

Database EDR ID Number

DS1920
SSE
1/2 - 1 Mile
Higher

NJ WELLS NJDEP3000276618

Database:	Water Well Permit Information	Permit #:	E201712771
Well Use:	Monitoring	Activity Class:	Permit
Date Completed:	11-08-2017 092958	Depth (ft):	75
Capacity (gpm):	0		

DJ1921
NNW
1/2 - 1 Mile
Higher

NJ WELLS NJDEP3000287547

Database:	Water Well Permit Information	Permit #:	P200902631
Well Use:	Monitoring	Activity Class:	Decommissioning
Date Completed:	03-19-2018	Depth (ft):	9
Capacity (gpm):	Not Reported		

DS1922
SSE
1/2 - 1 Mile
Higher

NJ WELLS NJDEP3000277593

Database:	Water Well Permit Information	Permit #:	E201701415
Well Use:	Monitoring	Activity Class:	Well Record
Date Completed:	02-17-2017	Depth (ft):	40
Capacity (gpm):	Not Reported		

DS1923
SSE
1/2 - 1 Mile
Higher

NJ WELLS NJDEP3000277594

Database:	Water Well Permit Information	Permit #:	E201701415
Well Use:	Monitoring	Activity Class:	Permit
Date Completed:	02-07-2017 120328	Depth (ft):	40
Capacity (gpm):	0		

DJ1924
NNW
1/2 - 1 Mile
Higher

NJ WELLS NJDEP3000287548

Database:	Water Well Permit Information	Permit #:	P200902631
Well Use:	Monitoring	Activity Class:	Permit
Date Completed:	03-17-2009 104054	Depth (ft):	30
Capacity (gpm):	0		

GEOCHECK® - PHYSICAL SETTING SOURCE MAP FINDINGS

Map ID
 Direction
 Distance
 Elevation

Database EDR ID Number

DS1925
SSE
1/2 - 1 Mile
Higher

NJ WELLS NJDEP3000281768

Database:	Water Well Permit Information	Permit #:	E201304582
Well Use:	Monitoring	Activity Class:	Decommissioning
Date Completed:	06-01-2016	Depth (ft):	40
Capacity (gpm):	Not Reported		

DS1926
SSE
1/2 - 1 Mile
Higher

NJ WELLS NJDEP3000284060

Database:	Water Well Permit Information	Permit #:	E201113465
Well Use:	Monitoring	Activity Class:	Well Record
Date Completed:	08-23-2011	Depth (ft):	39
Capacity (gpm):	Not Reported		

DY1927
South
1/2 - 1 Mile
Higher

NJ WELLS NJDEP3000282808

Database:	Water Well Permit Information	Permit #:	E201209872
Well Use:	Monitoring	Activity Class:	Well Record
Date Completed:	07-24-2012	Depth (ft):	43
Capacity (gpm):	Not Reported		

DY1928
South
1/2 - 1 Mile
Higher

NJ WELLS NJDEP3000282809

Database:	Water Well Permit Information	Permit #:	E201209872
Well Use:	Monitoring	Activity Class:	Permit
Date Completed:	06-29-2012 105419	Depth (ft):	40
Capacity (gpm):	0		

DS1929
SSE
1/2 - 1 Mile
Higher

NJ WELLS NJDEP3000284062

Database:	Water Well Permit Information	Permit #:	E201113465
Well Use:	Monitoring	Activity Class:	Permit
Date Completed:	08-12-2011 134016	Depth (ft):	10
Capacity (gpm):	0		

GEOCHECK® - PHYSICAL SETTING SOURCE MAP FINDINGS

Map ID
 Direction
 Distance
 Elevation

Database EDR ID Number

DJ1930
NNW
1/2 - 1 Mile
Higher

NJ WELLS NJDEP3000295047

Database:	Water Well Permit Information	Permit #:	3100072211
Well Use:	Monitoring	Activity Class:	Decommissioning
Date Completed:	03-23-2018	Depth (ft):	49
Capacity (gpm):	Not Reported		

DZ1931
WSW
1/2 - 1 Mile
Higher

NJ WELLS NJDEP3000310866

Database:	Water Well Permit Information	Permit #:	3100046449
Well Use:	Monitoring	Activity Class:	Well Record
Date Completed:	04-28-1995 200017	Depth (ft):	35
Capacity (gpm):	0		

DZ1932
WSW
1/2 - 1 Mile
Higher

NJ WELLS NJDEP3000310865

Database:	Water Well Permit Information	Permit #:	3100046450
Well Use:	Monitoring	Activity Class:	Permit
Date Completed:	04-13-1995	Depth (ft):	25
Capacity (gpm):	Not Reported		

DZ1933
WSW
1/2 - 1 Mile
Higher

NJ WELLS NJDEP3000310864

Database:	Water Well Permit Information	Permit #:	3100046450
Well Use:	Monitoring	Activity Class:	Well Record
Date Completed:	04-28-1995 200020	Depth (ft):	35
Capacity (gpm):	0		

DZ1934
WSW
1/2 - 1 Mile
Higher

NJ WELLS NJDEP3000310869

Database:	Water Well Permit Information	Permit #:	3100046448
Well Use:	Monitoring	Activity Class:	Permit
Date Completed:	04-13-1995	Depth (ft):	25
Capacity (gpm):	Not Reported		

GEOCHECK® - PHYSICAL SETTING SOURCE MAP FINDINGS

Map ID
Direction
Distance
Elevation

Database EDR ID Number

DZ1935
WSW
1/2 - 1 Mile
Higher

NJ WELLS NJDEP3000310868

Database:	Water Well Permit Information	Permit #:	3100046448
Well Use:	Monitoring	Activity Class:	Well Record
Date Completed:	04-28-1995 200014	Depth (ft):	35
Capacity (gpm):	0		

DZ1936
WSW
1/2 - 1 Mile
Higher

NJ WELLS NJDEP3000310867

Database:	Water Well Permit Information	Permit #:	3100046449
Well Use:	Monitoring	Activity Class:	Permit
Date Completed:	04-13-1995	Depth (ft):	25
Capacity (gpm):	Not Reported		

DS1937
SSE
1/2 - 1 Mile
Higher

NJ WELLS NJDEP3000281523

Database:	Water Well Permit Information	Permit #:	E201308100
Well Use:	Monitoring	Activity Class:	Decommissioning
Date Completed:	06-01-2016	Depth (ft):	70
Capacity (gpm):	Not Reported		

DS1938
SSE
1/2 - 1 Mile
Higher

NJ WELLS NJDEP3000284061

Database:	Water Well Permit Information	Permit #:	E201113465
Well Use:	Monitoring	Activity Class:	Decommissioning
Date Completed:	06-01-2016	Depth (ft):	39
Capacity (gpm):	Not Reported		

DT1939
North
1/2 - 1 Mile
Higher

NJ WELLS NJDEP3000277182

Database:	Water Well Permit Information	Permit #:	E201706749
Well Use:	Monitoring	Activity Class:	Well Record
Date Completed:	06-14-2017	Depth (ft):	30
Capacity (gpm):	Not Reported		

GEOCHECK® - PHYSICAL SETTING SOURCE MAP FINDINGS

Map ID
 Direction
 Distance
 Elevation

Database EDR ID Number

DT1940
North
1/2 - 1 Mile
Higher

NJ WELLS NJDEP3000277183

Database:	Water Well Permit Information	Permit #:	E201706749
Well Use:	Monitoring	Activity Class:	Well Record
Date Completed:	06-14-2017	Depth (ft):	35
Capacity (gpm):	Not Reported		

DT1941
North
1/2 - 1 Mile
Higher

NJ WELLS NJDEP3000277184

Database:	Water Well Permit Information	Permit #:	E201706749
Well Use:	Monitoring	Activity Class:	Permit
Date Completed:	06-12-2017 151300	Depth (ft):	30
Capacity (gpm):	0		

DS1942
South
1/2 - 1 Mile
Higher

NJ WELLS NJDEP3000284994

Database:	Water Well Permit Information	Permit #:	E201100048
Well Use:	Monitoring	Activity Class:	Permit
Date Completed:	01-06-2011 140515	Depth (ft):	40
Capacity (gpm):	0		

DX1943
South
1/2 - 1 Mile
Higher

NJ WELLS NJDEP3000285235

Database:	Water Well Permit Information	Permit #:	E201013213
Well Use:	Monitoring	Activity Class:	Permit
Date Completed:	10-18-2010 083338	Depth (ft):	40
Capacity (gpm):	0		

DO1944
WNW
1/2 - 1 Mile
Higher

NJ WELLS NJDEP3000286299

Database:	Water Well Permit Information	Permit #:	E200914955
Well Use:	Boring/Individual	Activity Class:	Well Record
Date Completed:	12-15-2009	Depth (ft):	Not Reported
Capacity (gpm):	Not Reported		

GEOCHECK® - PHYSICAL SETTING SOURCE MAP FINDINGS

Map ID
 Direction
 Distance
 Elevation

Database EDR ID Number

DO1945
WNW
1/2 - 1 Mile
Higher

NJ WELLS NJDEP3000286300

Database:	Water Well Permit Information	Permit #:	E200914955
Well Use:	Boring/Individual	Activity Class:	Decommissioning
Date Completed:	12-15-2009	Depth (ft):	Not Reported
Capacity (gpm):	Not Reported		

DT1946
North
1/2 - 1 Mile
Higher

NJ WELLS NJDEP3000276500

Database:	Water Well Permit Information	Permit #:	E201800202
Well Use:	Monitoring	Activity Class:	Permit
Date Completed:	01-10-2018 095959	Depth (ft):	20
Capacity (gpm):	0		

DT1947
North
1/2 - 1 Mile
Higher

NJ WELLS NJDEP3000280920

Database:	Water Well Permit Information	Permit #:	E201317607
Well Use:	Monitoring	Activity Class:	Well Record
Date Completed:	12-02-2013	Depth (ft):	15
Capacity (gpm):	Not Reported		

DT1948
North
1/2 - 1 Mile
Higher

NJ WELLS NJDEP3000280921

Database:	Water Well Permit Information	Permit #:	E201317607
Well Use:	Monitoring	Activity Class:	Decommissioning
Date Completed:	03-17-2017	Depth (ft):	15
Capacity (gpm):	Not Reported		

DS1949
South
1/2 - 1 Mile
Higher

NJ WELLS NJDEP3000285000

Database:	Water Well Permit Information	Permit #:	E201100046
Well Use:	Monitoring	Activity Class:	Permit
Date Completed:	01-06-2011 130124	Depth (ft):	40
Capacity (gpm):	0		

GEOCHECK® - PHYSICAL SETTING SOURCE MAP FINDINGS

Map ID
Direction
Distance
Elevation

Database EDR ID Number

DT1950
North
1/2 - 1 Mile
Higher

NJ WELLS NJDEP3000276499

Database:	Water Well Permit Information	Permit #:	E201800202
Well Use:	Monitoring	Activity Class:	Well Record
Date Completed:	03-15-2018	Depth (ft):	35
Capacity (gpm):	Not Reported		

DX1951
South
1/2 - 1 Mile
Higher

NJ WELLS NJDEP3000284949

Database:	Water Well Permit Information	Permit #:	E201100702
Well Use:	Monitoring	Activity Class:	Permit
Date Completed:	01-18-2011 144537	Depth (ft):	40
Capacity (gpm):	0		

DS1952
South
1/2 - 1 Mile
Higher

NJ WELLS NJDEP3000284999

Database:	Water Well Permit Information	Permit #:	E201100046
Well Use:	Monitoring	Activity Class:	Decommissioning
Date Completed:	06-01-2016	Depth (ft):	38
Capacity (gpm):	Not Reported		

DS1953
South
1/2 - 1 Mile
Higher

NJ WELLS NJDEP3000276609

Database:	Water Well Permit Information	Permit #:	E201712848
Well Use:	Monitoring	Activity Class:	Well Record
Date Completed:	11-15-2017	Depth (ft):	45
Capacity (gpm):	Not Reported		

DS1954
South
1/2 - 1 Mile
Higher

NJ WELLS NJDEP3000276610

Database:	Water Well Permit Information	Permit #:	E201712848
Well Use:	Monitoring	Activity Class:	Permit
Date Completed:	11-09-2017 161950	Depth (ft):	45
Capacity (gpm):	0		

GEOCHECK® - PHYSICAL SETTING SOURCE MAP FINDINGS

Map ID
Direction
Distance
Elevation

Database EDR ID Number

DT1955
North
1/2 - 1 Mile
Higher

NJ WELLS NJDEP3000277198

Database:	Water Well Permit Information	Permit #:	E201706607
Well Use:	Monitoring	Activity Class:	Well Record
Date Completed:	06-12-2017	Depth (ft):	30
Capacity (gpm):	Not Reported		

DT1956
North
1/2 - 1 Mile
Higher

NJ WELLS NJDEP3000277199

Database:	Water Well Permit Information	Permit #:	E201706607
Well Use:	Monitoring	Activity Class:	Permit
Date Completed:	06-09-2017 081319	Depth (ft):	30
Capacity (gpm):	0		

DO1957
WNW
1/2 - 1 Mile
Higher

NJ WELLS NJDEP3000286353

Database:	Water Well Permit Information	Permit #:	E200914526
Well Use:	Boring/Individual	Activity Class:	Well Record
Date Completed:	12-04-2009	Depth (ft):	Not Reported
Capacity (gpm):	Not Reported		

DO1958
WNW
1/2 - 1 Mile
Higher

NJ WELLS NJDEP3000286354

Database:	Water Well Permit Information	Permit #:	E200914526
Well Use:	Boring/Individual	Activity Class:	Decommissioning
Date Completed:	12-04-2009	Depth (ft):	Not Reported
Capacity (gpm):	Not Reported		

DX1959
South
1/2 - 1 Mile
Higher

NJ WELLS NJDEP3000276852

Database:	Water Well Permit Information	Permit #:	E201710339
Well Use:	Monitoring	Activity Class:	Permit
Date Completed:	09-12-2017 121735	Depth (ft):	30
Capacity (gpm):	0		

GEOCHECK® - PHYSICAL SETTING SOURCE MAP FINDINGS

Map ID
 Direction
 Distance
 Elevation

Database EDR ID Number

DS1960
South
1/2 - 1 Mile
Higher

NJ WELLS NJDEP3000284993

Database:	Water Well Permit Information	Permit #:	E201100048
Well Use:	Monitoring	Activity Class:	Decommissioning
Date Completed:	06-01-2016	Depth (ft):	38
Capacity (gpm):	Not Reported		

DT1961
North
1/2 - 1 Mile
Higher

NJ WELLS NJDEP3000280922

Database:	Water Well Permit Information	Permit #:	E201317607
Well Use:	Monitoring	Activity Class:	Permit
Date Completed:	11-27-2013 105037	Depth (ft):	15
Capacity (gpm):	0		

DS1962
South
1/2 - 1 Mile
Higher

NJ WELLS NJDEP3000284998

Database:	Water Well Permit Information	Permit #:	E201100046
Well Use:	Monitoring	Activity Class:	Well Record
Date Completed:	01-07-2011	Depth (ft):	38
Capacity (gpm):	Not Reported		

DX1963
South
1/2 - 1 Mile
Higher

NJ WELLS NJDEP3000284948

Database:	Water Well Permit Information	Permit #:	E201100702
Well Use:	Monitoring	Activity Class:	Well Record
Date Completed:	02-04-2011	Depth (ft):	43
Capacity (gpm):	Not Reported		

DS1964
South
1/2 - 1 Mile
Higher

NJ WELLS NJDEP3000284997

Database:	Water Well Permit Information	Permit #:	E201100047
Well Use:	Monitoring	Activity Class:	Permit
Date Completed:	01-06-2011 130124	Depth (ft):	40
Capacity (gpm):	0		

GEOCHECK® - PHYSICAL SETTING SOURCE MAP FINDINGS

Map ID
 Direction
 Distance
 Elevation

Database EDR ID Number

DJ1965
NNW
1/2 - 1 Mile
Higher

NJ WELLS NJDEP3000294575

Database:	Water Well Permit Information	Permit #:	3100072803
Well Use:	Monitoring	Activity Class:	Decommissioning
Date Completed:	07-10-2018	Depth (ft):	57
Capacity (gpm):	Not Reported		

DS1966
South
1/2 - 1 Mile
Higher

NJ WELLS NJDEP3000284992

Database:	Water Well Permit Information	Permit #:	E201100048
Well Use:	Monitoring	Activity Class:	Well Record
Date Completed:	01-07-2011	Depth (ft):	38
Capacity (gpm):	Not Reported		

DX1967
South
1/2 - 1 Mile
Higher

NJ WELLS NJDEP3000276848

Database:	Water Well Permit Information	Permit #:	E201710341
Well Use:	Monitoring	Activity Class:	Permit
Date Completed:	09-12-2017 121735	Depth (ft):	30
Capacity (gpm):	0		

DX1968
South
1/2 - 1 Mile
Higher

NJ WELLS NJDEP3000276850

Database:	Water Well Permit Information	Permit #:	E201710340
Well Use:	Monitoring	Activity Class:	Permit
Date Completed:	09-12-2017 121735	Depth (ft):	30
Capacity (gpm):	0		

EA1969
NW
1/2 - 1 Mile
Higher

NJ WELLS NJDEP3000292365

Database:	Water Well Permit Information	Permit #:	3100076146
Well Use:	Monitoring	Activity Class:	Well Record
Date Completed:	05-12-2008	Depth (ft):	25
Capacity (gpm):	0		

GEOCHECK® - PHYSICAL SETTING SOURCE MAP FINDINGS

Map ID
 Direction
 Distance
 Elevation

Database EDR ID Number

EA1970
NW
1/2 - 1 Mile
Higher

NJ WELLS NJDEP3000292366

Database:	Water Well Permit Information	Permit #:	3100076146
Well Use:	Monitoring	Activity Class:	Permit
Date Completed:	05-01-2008 123747	Depth (ft):	25
Capacity (gpm):	0		

DT1971
North
1/2 - 1 Mile
Higher

NJ WELLS NJDEP3000276498

Database:	Water Well Permit Information	Permit #:	E201800203
Well Use:	Monitoring	Activity Class:	Permit
Date Completed:	01-10-2018 095959	Depth (ft):	20
Capacity (gpm):	0		

DX1972
South
1/2 - 1 Mile
Higher

NJ WELLS NJDEP3000276846

Database:	Water Well Permit Information	Permit #:	E201710342
Well Use:	Monitoring	Activity Class:	Permit
Date Completed:	09-12-2017 121735	Depth (ft):	30
Capacity (gpm):	0		

DX1973
South
1/2 - 1 Mile
Higher

NJ WELLS NJDEP3000276856

Database:	Water Well Permit Information	Permit #:	E201710337
Well Use:	Monitoring	Activity Class:	Permit
Date Completed:	09-12-2017 121735	Depth (ft):	30
Capacity (gpm):	0		

EB1974
NNW
1/2 - 1 Mile
Higher

NJ WELLS NJDEP3000294771

Database:	Water Well Permit Information	Permit #:	3100072619
Well Use:	Monitoring	Activity Class:	Decommissioning
Date Completed:	03-19-2018	Depth (ft):	20
Capacity (gpm):	Not Reported		

GEOCHECK® - PHYSICAL SETTING SOURCE MAP FINDINGS

Map ID
Direction
Distance
Elevation

Database EDR ID Number

DY1975
South
1/2 - 1 Mile
Higher

NJ WELLS NJDEP3000282806

Database:	Water Well Permit Information	Permit #:	E201209874
Well Use:	Monitoring	Activity Class:	Well Record
Date Completed:	07-24-2012	Depth (ft):	49
Capacity (gpm):	Not Reported		

DX1976
South
1/2 - 1 Mile
Higher

NJ WELLS NJDEP3000276854

Database:	Water Well Permit Information	Permit #:	E201710338
Well Use:	Monitoring	Activity Class:	Permit
Date Completed:	09-12-2017 121735	Depth (ft):	30
Capacity (gpm):	0		

EC1977
ESE
1/2 - 1 Mile
Higher

NJ WELLS NJDEP3000313476

Database:	Water Well Permit Information	Permit #:	3100042458
Well Use:	Monitoring	Activity Class:	Well Record
Date Completed:	09-09-1993 210133	Depth (ft):	25
Capacity (gpm):	0		

EC1978
ESE
1/2 - 1 Mile
Higher

NJ WELLS NJDEP3000313477

Database:	Water Well Permit Information	Permit #:	3100042458
Well Use:	Monitoring	Activity Class:	Decommissioning
Date Completed:	02-14-1996	Depth (ft):	25
Capacity (gpm):	0		

EC1979
ESE
1/2 - 1 Mile
Higher

NJ WELLS NJDEP3000307479

Database:	Water Well Permit Information	Permit #:	3100051147
Well Use:	Monitoring	Activity Class:	Well Record
Date Completed:	05-16-1997 144806	Depth (ft):	Not Reported
Capacity (gpm):	0		

GEOCHECK® - PHYSICAL SETTING SOURCE MAP FINDINGS

Map ID
 Direction
 Distance
 Elevation

Database EDR ID Number

EC1980
ESE
1/2 - 1 Mile
Higher

NJ WELLS NJDEP3000307480

Database:	Water Well Permit Information	Permit #:	3100051147
Well Use:	Monitoring	Activity Class:	Permit
Date Completed:	04-10-1997	Depth (ft):	17
Capacity (gpm):	Not Reported		

EC1981
ESE
1/2 - 1 Mile
Higher

NJ WELLS NJDEP3000313478

Database:	Water Well Permit Information	Permit #:	3100042458
Well Use:	Monitoring	Activity Class:	Permit
Date Completed:	09-07-1993	Depth (ft):	30
Capacity (gpm):	Not Reported		

EC1982
ESE
1/2 - 1 Mile
Higher

NJ WELLS NJDEP3000313481

Database:	Water Well Permit Information	Permit #:	3100042456
Well Use:	Monitoring	Activity Class:	Well Record
Date Completed:	09-09-1993 210129	Depth (ft):	25
Capacity (gpm):	0		

EC1983
ESE
1/2 - 1 Mile
Higher

NJ WELLS NJDEP3000313482

Database:	Water Well Permit Information	Permit #:	3100042456
Well Use:	Monitoring	Activity Class:	Permit
Date Completed:	09-07-1993	Depth (ft):	30
Capacity (gpm):	Not Reported		

EC1984
ESE
1/2 - 1 Mile
Higher

NJ WELLS NJDEP3000313479

Database:	Water Well Permit Information	Permit #:	3100042457
Well Use:	Monitoring	Activity Class:	Well Record
Date Completed:	09-09-1993 210131	Depth (ft):	30
Capacity (gpm):	0		

GEOCHECK® - PHYSICAL SETTING SOURCE MAP FINDINGS

Map ID
 Direction
 Distance
 Elevation

Database EDR ID Number

EC1985
ESE
1/2 - 1 Mile
Higher

NJ WELLS NJDEP3000313480

Database:	Water Well Permit Information	Permit #:	3100042457
Well Use:	Monitoring	Activity Class:	Permit
Date Completed:	09-07-1993	Depth (ft):	30
Capacity (gpm):	Not Reported		

DX1986
South
1/2 - 1 Mile
Higher

NJ WELLS NJDEP3000276845

Database:	Water Well Permit Information	Permit #:	E201710342
Well Use:	Monitoring	Activity Class:	Well Record
Date Completed:	09-20-2017	Depth (ft):	15
Capacity (gpm):	Not Reported		

DY1987
South
1/2 - 1 Mile
Higher

NJ WELLS NJDEP3000282807

Database:	Water Well Permit Information	Permit #:	E201209874
Well Use:	Monitoring	Activity Class:	Permit
Date Completed:	06-29-2012 111960	Depth (ft):	40
Capacity (gpm):	0		

DX1988
South
1/2 - 1 Mile
Higher

NJ WELLS NJDEP3000276847

Database:	Water Well Permit Information	Permit #:	E201710341
Well Use:	Monitoring	Activity Class:	Well Record
Date Completed:	09-20-2017	Depth (ft):	8
Capacity (gpm):	Not Reported		

DX1989
South
1/2 - 1 Mile
Higher

NJ WELLS NJDEP3000276849

Database:	Water Well Permit Information	Permit #:	E201710340
Well Use:	Monitoring	Activity Class:	Well Record
Date Completed:	09-20-2017	Depth (ft):	15
Capacity (gpm):	Not Reported		

GEOCHECK® - PHYSICAL SETTING SOURCE MAP FINDINGS

Map ID
Direction
Distance
Elevation

Database EDR ID Number

DX1990
South
1/2 - 1 Mile
Higher

NJ WELLS NJDEP3000276851

Database:	Water Well Permit Information	Permit #:	E201710339
Well Use:	Monitoring	Activity Class:	Well Record
Date Completed:	09-20-2017	Depth (ft):	8
Capacity (gpm):	Not Reported		

DX1991
South
1/2 - 1 Mile
Higher

NJ WELLS NJDEP3000276838

Database:	Water Well Permit Information	Permit #:	E201710346
Well Use:	Soil Vapor Extraction	Activity Class:	Permit
Date Completed:	09-13-2017 090054	Depth (ft):	20
Capacity (gpm):	0		

EB1992
NNW
1/2 - 1 Mile
Higher

NJ WELLS NJDEP3000294794

Database:	Water Well Permit Information	Permit #:	3100072610
Well Use:	Monitoring	Activity Class:	Decommissioning
Date Completed:	05-15-2018	Depth (ft):	133
Capacity (gpm):	Not Reported		

DX1993
South
1/2 - 1 Mile
Higher

NJ WELLS NJDEP3000276837

Database:	Water Well Permit Information	Permit #:	E201710346
Well Use:	Soil Vapor Extraction	Activity Class:	Well Record
Date Completed:	09-20-2017	Depth (ft):	15
Capacity (gpm):	Not Reported		

EB1994
NNW
1/2 - 1 Mile
Higher

NJ WELLS NJDEP3000294754

Database:	Water Well Permit Information	Permit #:	3100072625
Well Use:	Monitoring	Activity Class:	Decommissioning
Date Completed:	03-19-2018	Depth (ft):	48
Capacity (gpm):	Not Reported		

GEOCHECK® - PHYSICAL SETTING SOURCE MAP FINDINGS

Map ID
 Direction
 Distance
 Elevation

Database EDR ID Number

EB1995
NNW
1/2 - 1 Mile
Higher

NJ WELLS NJDEP3000287532

Database:	Water Well Permit Information	Permit #:	P200902637
Well Use:	Monitoring	Activity Class:	Permit
Date Completed:	03-17-2009 104054	Depth (ft):	30
Capacity (gpm):	0		

DX1996
South
1/2 - 1 Mile
Higher

NJ WELLS NJDEP3000276841

Database:	Water Well Permit Information	Permit #:	E201710344
Well Use:	Monitoring	Activity Class:	Well Record
Date Completed:	09-20-2017	Depth (ft):	15
Capacity (gpm):	Not Reported		

EB1997
NNW
1/2 - 1 Mile
Higher

NJ WELLS NJDEP3000294704

Database:	Water Well Permit Information	Permit #:	3100072652
Well Use:	Gas Vent Extraction	Activity Class:	Decommissioning
Date Completed:	07-17-2018	Depth (ft):	Not Reported
Capacity (gpm):	Not Reported		

EB1998
NNW
1/2 - 1 Mile
Higher

NJ WELLS NJDEP3000295050

Database:	Water Well Permit Information	Permit #:	3100072210
Well Use:	Monitoring	Activity Class:	Decommissioning
Date Completed:	03-23-2018	Depth (ft):	47
Capacity (gpm):	Not Reported		

DX1999
South
1/2 - 1 Mile
Higher

NJ WELLS NJDEP3000276843

Database:	Water Well Permit Information	Permit #:	E201710343
Well Use:	Monitoring	Activity Class:	Well Record
Date Completed:	09-20-2017	Depth (ft):	8
Capacity (gpm):	Not Reported		

GEOCHECK® - PHYSICAL SETTING SOURCE MAP FINDINGS

Map ID
 Direction
 Distance
 Elevation

Database EDR ID Number

DS2000
South
1/2 - 1 Mile
Higher

NJ WELLS NJDEP3000284996

Database:	Water Well Permit Information	Permit #:	E201100047
Well Use:	Monitoring	Activity Class:	Decommissioning
Date Completed:	06-01-2016	Depth (ft):	38
Capacity (gpm):	Not Reported		

DS2001
South
1/2 - 1 Mile
Higher

NJ WELLS NJDEP3000284995

Database:	Water Well Permit Information	Permit #:	E201100047
Well Use:	Monitoring	Activity Class:	Well Record
Date Completed:	01-07-2011	Depth (ft):	38
Capacity (gpm):	Not Reported		

DX2002
South
1/2 - 1 Mile
Higher

NJ WELLS NJDEP3000276864

Database:	Water Well Permit Information	Permit #:	E201710333
Well Use:	Monitoring	Activity Class:	Permit
Date Completed:	09-12-2017 121735	Depth (ft):	30
Capacity (gpm):	0		

DX2003
South
1/2 - 1 Mile
Higher

NJ WELLS NJDEP3000284951

Database:	Water Well Permit Information	Permit #:	E201100701
Well Use:	Monitoring	Activity Class:	Permit
Date Completed:	01-18-2011 144537	Depth (ft):	40
Capacity (gpm):	0		

ED2004
NE
1/2 - 1 Mile
Higher

NJ WELLS NJMONS100020676

Database:	STORET Water Quality Monitoring Stations		
Organization:	NJDEP Div of Science, Research and Env Health		
Monitoring Location:	NJDEP_DSREH-Cam15	Location Name:	Cooper River @ Camden
Location Type:	Lake	HUC:	02040202

GEOCHECK® - PHYSICAL SETTING SOURCE MAP FINDINGS

Map ID
Direction
Distance
Elevation

Database EDR ID Number

ED2005
NE
1/2 - 1 Mile
Higher

NJ WELLS NJMONS100020677

Database:	STORET Water Quality Monitoring Stations		
Organization:	NJDEP Div of Science, Research and Env Health		
Monitoring Location:	NJDEP_DSREH-Cam15	Location Name:	Cooper River @ Camden
Location Type:	Lake	HUC:	02040202

DX2006
South
1/2 - 1 Mile
Higher

NJ WELLS NJDEP3000285232

Database:	Water Well Permit Information	Permit #:	E201013215
Well Use:	Monitoring	Activity Class:	Permit
Date Completed:	10-22-2010 122948	Depth (ft):	100
Capacity (gpm):	0		

DX2007
South
1/2 - 1 Mile
Higher

NJ WELLS NJDEP3000276840

Database:	Water Well Permit Information	Permit #:	E201710345
Well Use:	Soil Vapor Extraction	Activity Class:	Permit
Date Completed:	09-13-2017 090054	Depth (ft):	20
Capacity (gpm):	0		

DX2008
South
1/2 - 1 Mile
Higher

NJ WELLS NJDEP3000276836

Database:	Water Well Permit Information	Permit #:	E201710347
Well Use:	Soil Vapor Extraction	Activity Class:	Permit
Date Completed:	09-13-2017 090054	Depth (ft):	45
Capacity (gpm):	0		

DX2009
South
1/2 - 1 Mile
Higher

NJ WELLS NJDEP3000284950

Database:	Water Well Permit Information	Permit #:	E201100701
Well Use:	Monitoring	Activity Class:	Well Record
Date Completed:	02-02-2011	Depth (ft):	43
Capacity (gpm):	Not Reported		

GEOCHECK® - PHYSICAL SETTING SOURCE MAP FINDINGS

Map ID
 Direction
 Distance
 Elevation

Database EDR ID Number

DX2010
South
1/2 - 1 Mile
Higher

NJ WELLS NJDEP3000276862

Database:	Water Well Permit Information	Permit #:	E201710334
Well Use:	Monitoring	Activity Class:	Permit
Date Completed:	09-12-2017 132730	Depth (ft):	30
Capacity (gpm):	0		

DX2011
South
1/2 - 1 Mile
Higher

NJ WELLS NJDEP3000276863

Database:	Water Well Permit Information	Permit #:	E201710333
Well Use:	Monitoring	Activity Class:	Well Record
Date Completed:	09-19-2017	Depth (ft):	28
Capacity (gpm):	Not Reported		

DY2012
South
1/2 - 1 Mile
Higher

NJ WELLS NJDEP3000284050

Database:	Water Well Permit Information	Permit #:	E201113471
Well Use:	Monitoring	Activity Class:	Well Record
Date Completed:	08-24-2011	Depth (ft):	41
Capacity (gpm):	Not Reported		

DZ2013
WSW
1/2 - 1 Mile
Higher

NJ WELLS NJDEP3000276380

Database:	Water Well Permit Information	Permit #:	E201802121
Well Use:	Monitoring	Activity Class:	Permit
Date Completed:	03-08-2018 155024	Depth (ft):	11
Capacity (gpm):	0		

DX2014
South
1/2 - 1 Mile
Higher

NJ WELLS NJDEP3000276861

Database:	Water Well Permit Information	Permit #:	E201710334
Well Use:	Monitoring	Activity Class:	Well Record
Date Completed:	09-20-2017	Depth (ft):	45
Capacity (gpm):	Not Reported		

GEOCHECK® - PHYSICAL SETTING SOURCE MAP FINDINGS

Map ID
 Direction
 Distance
 Elevation

Database EDR ID Number

DX2015
South
1/2 - 1 Mile
Higher

NJ WELLS NJDEP3000279845

Database:	Water Well Permit Information	Permit #:	E201416739
Well Use:	Monitoring	Activity Class:	Permit
Date Completed:	12-22-2014 100239	Depth (ft):	154
Capacity (gpm):	0		

DX2016
South
1/2 - 1 Mile
Higher

NJ WELLS NJDEP3000280009

Database:	Water Well Permit Information	Permit #:	E201414357
Well Use:	Monitoring	Activity Class:	Permit
Date Completed:	11-03-2014 123126	Depth (ft):	154
Capacity (gpm):	0		

DY2017
South
1/2 - 1 Mile
Higher

NJ WELLS NJDEP3000284051

Database:	Water Well Permit Information	Permit #:	E201113471
Well Use:	Monitoring	Activity Class:	Permit
Date Completed:	08-12-2011 115809	Depth (ft):	10
Capacity (gpm):	0		

DX2018
South
1/2 - 1 Mile
Higher

NJ WELLS NJDEP3000276839

Database:	Water Well Permit Information	Permit #:	E201710345
Well Use:	Soil Vapor Extraction	Activity Class:	Well Record
Date Completed:	09-19-2017	Depth (ft):	28
Capacity (gpm):	Not Reported		

DX2019
South
1/2 - 1 Mile
Higher

NJ WELLS NJDEP3000276859

Database:	Water Well Permit Information	Permit #:	E201710335
Well Use:	Monitoring	Activity Class:	Well Record
Date Completed:	09-20-2017	Depth (ft):	28
Capacity (gpm):	Not Reported		

GEOCHECK® - PHYSICAL SETTING SOURCE MAP FINDINGS

Map ID
 Direction
 Distance
 Elevation

Database EDR ID Number

DX2020
South
1/2 - 1 Mile
Higher

NJ WELLS NJDEP3000285234

Database:	Water Well Permit Information	Permit #:	E201013213
Well Use:	Monitoring	Activity Class:	Well Record
Date Completed:	11-04-2010	Depth (ft):	38
Capacity (gpm):	Not Reported		

DX2021
South
1/2 - 1 Mile
Higher

NJ WELLS NJDEP3000285231

Database:	Water Well Permit Information	Permit #:	E201013215
Well Use:	Monitoring	Activity Class:	Well Record
Date Completed:	11-09-2010	Depth (ft):	98
Capacity (gpm):	Not Reported		

DX2022
South
1/2 - 1 Mile
Higher

NJ WELLS NJDEP3000276857

Database:	Water Well Permit Information	Permit #:	E201710336
Well Use:	Monitoring	Activity Class:	Well Record
Date Completed:	09-20-2017	Depth (ft):	45
Capacity (gpm):	Not Reported		

DX2023
South
1/2 - 1 Mile
Higher

NJ WELLS NJDEP3000276835

Database:	Water Well Permit Information	Permit #:	E201710347
Well Use:	Soil Vapor Extraction	Activity Class:	Well Record
Date Completed:	09-21-2017	Depth (ft):	45
Capacity (gpm):	Not Reported		

EB2024
NNW
1/2 - 1 Mile
Higher

NJ WELLS NJDEP3000287535

Database:	Water Well Permit Information	Permit #:	P200902636
Well Use:	Monitoring	Activity Class:	Permit
Date Completed:	03-17-2009 104054	Depth (ft):	30
Capacity (gpm):	0		

GEOCHECK® - PHYSICAL SETTING SOURCE MAP FINDINGS

Map ID
Direction
Distance
Elevation

Database EDR ID Number

DZ2025
WSW
1/2 - 1 Mile
Higher

NJ WELLS NJDEP3000276379

Database:	Water Well Permit Information	Permit #:	E201802121
Well Use:	Monitoring	Activity Class:	Well Record
Date Completed:	03-13-2018	Depth (ft):	17
Capacity (gpm):	Not Reported		

DX2026
South
1/2 - 1 Mile
Higher

NJ WELLS NJDEP3000284990

Database:	Water Well Permit Information	Permit #:	E201100058
Well Use:	Monitoring	Activity Class:	Well Record
Date Completed:	01-30-2011	Depth (ft):	154
Capacity (gpm):	Not Reported		

EB2027
NNW
1/2 - 1 Mile
Higher

NJ WELLS NJDEP3000287551

Database:	Water Well Permit Information	Permit #:	P200902630
Well Use:	Monitoring	Activity Class:	Permit
Date Completed:	03-17-2009 104054	Depth (ft):	30
Capacity (gpm):	0		

DX2028
South
1/2 - 1 Mile
Higher

NJ WELLS NJDEP3000284991

Database:	Water Well Permit Information	Permit #:	E201100058
Well Use:	Monitoring	Activity Class:	Permit
Date Completed:	01-04-2011 105060	Depth (ft):	200
Capacity (gpm):	0		

EA2029
NW
1/2 - 1 Mile
Higher

NJ WELLS NJDEP3000316836

Database:	Water Well Permit Information	Permit #:	3100037753
Well Use:	Monitoring	Activity Class:	Well Record
Date Completed:	11-05-1991	Depth (ft):	15
Capacity (gpm):	0		

GEOCHECK® - PHYSICAL SETTING SOURCE MAP FINDINGS

Map ID
 Direction
 Distance
 Elevation

Database EDR ID Number

EA2030
NW
1/2 - 1 Mile
Higher

NJ WELLS NJDEP3000316833

Database:	Water Well Permit Information	Permit #:	3100037754
Well Use:	Monitoring	Activity Class:	Well Record
Date Completed:	11-05-1991	Depth (ft):	15
Capacity (gpm):	0		

EA2031
NW
1/2 - 1 Mile
Higher

NJ WELLS NJDEP3000316830

Database:	Water Well Permit Information	Permit #:	3100037755
Well Use:	Monitoring	Activity Class:	Well Record
Date Completed:	11-05-1991	Depth (ft):	15
Capacity (gpm):	0		

EA2032
NW
1/2 - 1 Mile
Higher

NJ WELLS NJDEP3000338184

Database:	Water Well Permit Information	Permit #:	3100000948
Well Use:	Industrial	Activity Class:	Well Record
Date Completed:	08-28-1953	Depth (ft):	141
Capacity (gpm):	50		

EA2033
NW
1/2 - 1 Mile
Higher

NJ WELLS NJDEP3000316842

Database:	Water Well Permit Information	Permit #:	3100037751
Well Use:	Monitoring	Activity Class:	Well Record
Date Completed:	11-05-1991	Depth (ft):	15
Capacity (gpm):	0		

EA2034
NW
1/2 - 1 Mile
Higher

NJ WELLS NJDEP3000316839

Database:	Water Well Permit Information	Permit #:	3100037752
Well Use:	Monitoring	Activity Class:	Well Record
Date Completed:	11-05-1991	Depth (ft):	15
Capacity (gpm):	0		

GEOCHECK® - PHYSICAL SETTING SOURCE MAP FINDINGS

Map ID
Direction
Distance
Elevation

Database EDR ID Number

DX2035
South
1/2 - 1 Mile
Higher

NJ WELLS NJDEP3000276855

Database:	Water Well Permit Information	Permit #:	E201710337
Well Use:	Monitoring	Activity Class:	Well Record
Date Completed:	09-21-2017	Depth (ft):	28
Capacity (gpm):	Not Reported		

DX2036
South
1/2 - 1 Mile
Higher

NJ WELLS NJDEP3000279844

Database:	Water Well Permit Information	Permit #:	E201416739
Well Use:	Monitoring	Activity Class:	Well Record
Date Completed:	01-20-2015	Depth (ft):	158
Capacity (gpm):	Not Reported		

DT2037
North
1/2 - 1 Mile
Higher

NJ WELLS NJDEP3000276497

Database:	Water Well Permit Information	Permit #:	E201800203
Well Use:	Monitoring	Activity Class:	Well Record
Date Completed:	03-15-2018	Depth (ft):	40
Capacity (gpm):	Not Reported		

DX2038
South
1/2 - 1 Mile
Higher

NJ WELLS NJDEP3000276860

Database:	Water Well Permit Information	Permit #:	E201710335
Well Use:	Monitoring	Activity Class:	Permit
Date Completed:	09-12-2017 132730	Depth (ft):	30
Capacity (gpm):	0		

DX2039
South
1/2 - 1 Mile
Higher

NJ WELLS NJDEP3000276853

Database:	Water Well Permit Information	Permit #:	E201710338
Well Use:	Monitoring	Activity Class:	Well Record
Date Completed:	09-21-2017	Depth (ft):	45
Capacity (gpm):	Not Reported		

GEOCHECK® - PHYSICAL SETTING SOURCE MAP FINDINGS

Map ID
 Direction
 Distance
 Elevation

Database EDR ID Number

EE2040
WNW
1/2 - 1 Mile
Higher

NJ WELLS NJDEP3000286356

Database:	Water Well Permit Information	Permit #:	E200914525
Well Use:	Boring/Individual	Activity Class:	Well Record
Date Completed:	12-02-2009	Depth (ft):	Not Reported
Capacity (gpm):	Not Reported		

EE2041
WNW
1/2 - 1 Mile
Higher

NJ WELLS NJDEP3000286357

Database:	Water Well Permit Information	Permit #:	E200914525
Well Use:	Boring/Individual	Activity Class:	Decommissioning
Date Completed:	12-02-2009	Depth (ft):	Not Reported
Capacity (gpm):	Not Reported		

DX2042
South
1/2 - 1 Mile
Higher

NJ WELLS NJDEP3000276842

Database:	Water Well Permit Information	Permit #:	E201710344
Well Use:	Monitoring	Activity Class:	Permit
Date Completed:	09-12-2017 121735	Depth (ft):	30
Capacity (gpm):	0		

DX2043
South
1/2 - 1 Mile
Higher

NJ WELLS NJDEP3000276844

Database:	Water Well Permit Information	Permit #:	E201710343
Well Use:	Monitoring	Activity Class:	Permit
Date Completed:	09-12-2017 121735	Depth (ft):	30
Capacity (gpm):	0		

DO2044
WNW
1/2 - 1 Mile
Higher

NJ WELLS NJDEP3000286359

Database:	Water Well Permit Information	Permit #:	E200914524
Well Use:	Boring/Individual	Activity Class:	Well Record
Date Completed:	12-03-2009	Depth (ft):	Not Reported
Capacity (gpm):	Not Reported		

GEOCHECK® - PHYSICAL SETTING SOURCE MAP FINDINGS

Map ID
Direction
Distance
Elevation

Database EDR ID Number

DO2045
WNW
1/2 - 1 Mile
Higher

NJ WELLS NJDEP3000286360

Database:	Water Well Permit Information	Permit #:	E200914524
Well Use:	Boring/Individual	Activity Class:	Decommissioning
Date Completed:	12-03-2009	Depth (ft):	Not Reported
Capacity (gpm):	Not Reported		

EB2046
NNW
1/2 - 1 Mile
Higher

NJ WELLS NJDEP3000287529

Database:	Water Well Permit Information	Permit #:	P200902638
Well Use:	Monitoring	Activity Class:	Permit
Date Completed:	03-17-2009 104054	Depth (ft):	30
Capacity (gpm):	0		

EB2047
NNW
1/2 - 1 Mile
Higher

NJ WELLS NJDEP3000287545

Database:	Water Well Permit Information	Permit #:	P200902632
Well Use:	Monitoring	Activity Class:	Permit
Date Completed:	03-17-2009 104054	Depth (ft):	30
Capacity (gpm):	0		

EF2048
NW
1/2 - 1 Mile
Higher

NJ WELLS NJDEP3000338621

Database:	Water Well Permit Information	Permit #:	3100000400
Well Use:	Industrial	Activity Class:	Permit
Date Completed:	10-30-1951	Depth (ft):	160
Capacity (gpm):	25		

EF2049
NW
1/2 - 1 Mile
Higher

NJ WELLS NJDEP3000338935

Database:	Water Well Permit Information	Permit #:	3100000020
Well Use:	Domestic	Activity Class:	Well Record
Date Completed:	12-01-1947	Depth (ft):	157
Capacity (gpm):	0		

GEOCHECK® - PHYSICAL SETTING SOURCE MAP FINDINGS

Map ID
 Direction
 Distance
 Elevation

Database EDR ID Number

EF2050
NW
1/2 - 1 Mile
Higher

NJ WELLS NJDEP3000338936

Database:	Water Well Permit Information	Permit #:	3100000020
Well Use:	Domestic	Activity Class:	Permit
Date Completed:	01-29-1948	Depth (ft):	157
Capacity (gpm):	25		

EG2051
North
1/2 - 1 Mile
Higher

NJ WELLS NJDEP3000286797

Database:	Water Well Permit Information	Permit #:	P200907597
Well Use:	Closed Loop Geothermal	Activity Class:	Well Record
Date Completed:	07-09-2009	Depth (ft):	150
Capacity (gpm):	0		

EG2052
North
1/2 - 1 Mile
Higher

NJ WELLS NJDEP3000286798

Database:	Water Well Permit Information	Permit #:	P200907597
Well Use:	Closed Loop Geothermal	Activity Class:	Permit
Date Completed:	06-23-2009 102719	Depth (ft):	150
Capacity (gpm):	0		

DX2053
South
1/2 - 1 Mile
Higher

NJ WELLS NJDEP3000276858

Database:	Water Well Permit Information	Permit #:	E201710336
Well Use:	Monitoring	Activity Class:	Permit
Date Completed:	09-12-2017 121735	Depth (ft):	30
Capacity (gpm):	0		

EG2054
North
1/2 - 1 Mile
Higher

NJ WELLS NJDEP3000286799

Database:	Water Well Permit Information	Permit #:	P200907596
Well Use:	Closed Loop Geothermal	Activity Class:	Well Record
Date Completed:	07-08-2009	Depth (ft):	150
Capacity (gpm):	0		

GEOCHECK® - PHYSICAL SETTING SOURCE MAP FINDINGS

Map ID
 Direction
 Distance
 Elevation

Database EDR ID Number

EG2055
North
1/2 - 1 Mile
Higher

NJ WELLS NJDEP3000286800

Database:	Water Well Permit Information	Permit #:	P200907596
Well Use:	Closed Loop Geothermal	Activity Class:	Permit
Date Completed:	06-23-2009 102719	Depth (ft):	150
Capacity (gpm):	0		

EG2056
North
1/2 - 1 Mile
Higher

NJ WELLS NJDEP3000286801

Database:	Water Well Permit Information	Permit #:	P200907595
Well Use:	Closed Loop Geothermal	Activity Class:	Well Record
Date Completed:	07-08-2009	Depth (ft):	150
Capacity (gpm):	0		

EG2057
North
1/2 - 1 Mile
Higher

NJ WELLS NJDEP3000286802

Database:	Water Well Permit Information	Permit #:	P200907595
Well Use:	Closed Loop Geothermal	Activity Class:	Permit
Date Completed:	06-23-2009 102719	Depth (ft):	150
Capacity (gpm):	0		

EE2058
WNW
1/2 - 1 Mile
Higher

NJ WELLS NJDEP3000286358

Database:	Water Well Permit Information	Permit #:	E200914525
Well Use:	Boring/Individual	Activity Class:	Permit
Date Completed:	12-01-2009 110555	Depth (ft):	70
Capacity (gpm):	0		

EG2059
North
1/2 - 1 Mile
Higher

NJ WELLS NJDEP3000286803

Database:	Water Well Permit Information	Permit #:	P200907594
Well Use:	Closed Loop Geothermal	Activity Class:	Well Record
Date Completed:	07-07-2009	Depth (ft):	150
Capacity (gpm):	0		

GEOCHECK® - PHYSICAL SETTING SOURCE MAP FINDINGS

Map ID
Direction
Distance
Elevation

Database EDR ID Number

EG2060
North
1/2 - 1 Mile
Higher

NJ WELLS NJDEP3000286804

Database:	Water Well Permit Information	Permit #:	P200907594
Well Use:	Closed Loop Geothermal	Activity Class:	Permit
Date Completed:	06-23-2009 102719	Depth (ft):	150
Capacity (gpm):	0		

EE2061
WNW
1/2 - 1 Mile
Higher

NJ WELLS NJDEP3000283133

Database:	Water Well Permit Information	Permit #:	E201205362
Well Use:	Boring/Site Wide	Activity Class:	Well Record
Date Completed:	04-12-2012	Depth (ft):	Not Reported
Capacity (gpm):	Not Reported		

EE2062
WNW
1/2 - 1 Mile
Higher

NJ WELLS NJDEP3000283134

Database:	Water Well Permit Information	Permit #:	E201205362
Well Use:	Boring/Site Wide	Activity Class:	Decommissioning
Date Completed:	04-12-2012	Depth (ft):	Not Reported
Capacity (gpm):	Not Reported		

DX2063
South
1/2 - 1 Mile
Higher

NJ WELLS NJDEP3000284246

Database:	Water Well Permit Information	Permit #:	E201111388
Well Use:	Monitoring	Activity Class:	Well Record
Date Completed:	08-02-2011	Depth (ft):	240
Capacity (gpm):	Not Reported		

DX2064
South
1/2 - 1 Mile
Higher

NJ WELLS NJDEP3000284247

Database:	Water Well Permit Information	Permit #:	E201111388
Well Use:	Monitoring	Activity Class:	Permit
Date Completed:	07-14-2011 103810	Depth (ft):	240
Capacity (gpm):	0		

GEOCHECK® - PHYSICAL SETTING SOURCE MAP FINDINGS

Map ID
Direction
Distance
Elevation

Database EDR ID Number

EH2065
WNW
1/2 - 1 Mile
Higher

NJ WELLS NJDEP3000307362

Database:	Water Well Permit Information	Permit #:	3100051420
Well Use:	Boring/Site Wide	Activity Class:	Decommissioning
Date Completed:	08-30-1997	Depth (ft):	102
Capacity (gpm):	Not Reported		

EH2066
WNW
1/2 - 1 Mile
Higher

NJ WELLS NJDEP3000307361

Database:	Water Well Permit Information	Permit #:	3100051420
Well Use:	Boring/Individual	Activity Class:	Permit
Date Completed:	05-16-1997	Depth (ft):	80
Capacity (gpm):	Not Reported		

EH2067
WNW
1/2 - 1 Mile
Higher

NJ WELLS NJDEP3000311427

Database:	Water Well Permit Information	Permit #:	3100045462
Well Use:	Monitoring	Activity Class:	Well Record
Date Completed:	12-20-1994 201631	Depth (ft):	15
Capacity (gpm):	0		

EH2068
WNW
1/2 - 1 Mile
Higher

NJ WELLS NJDEP3000313274

Database:	Water Well Permit Information	Permit #:	3100042665
Well Use:	Piezometer	Activity Class:	Well Record
Date Completed:	10-15-1993 210812	Depth (ft):	3
Capacity (gpm):	Not Reported		

EH2069
WNW
1/2 - 1 Mile
Higher

NJ WELLS NJDEP3000311428

Database:	Water Well Permit Information	Permit #:	3100045462
Well Use:	Monitoring	Activity Class:	Permit
Date Completed:	11-29-1994	Depth (ft):	40
Capacity (gpm):	Not Reported		

GEOCHECK® - PHYSICAL SETTING SOURCE MAP FINDINGS

Map ID
Direction
Distance
Elevation

Database EDR ID Number

EH2070
WNW
1/2 - 1 Mile
Higher

NJ WELLS NJDEP3000301288

Database:	Water Well Permit Information	Permit #:	3100061424
Well Use:	Monitoring	Activity Class:	Permit
Date Completed:	08-10-2001	Depth (ft):	25
Capacity (gpm):	0		

EH2071
WNW
1/2 - 1 Mile
Higher

NJ WELLS NJDEP3000301287

Database:	Water Well Permit Information	Permit #:	3100061424
Well Use:	Monitoring	Activity Class:	Well Record
Date Completed:	08-20-2001 033653	Depth (ft):	25
Capacity (gpm):	Not Reported		

EH2072
WNW
1/2 - 1 Mile
Higher

NJ WELLS NJDEP3000307229

Database:	Water Well Permit Information	Permit #:	3100051543
Well Use:	Monitoring	Activity Class:	Well Record
Date Completed:	06-08-1997 150946	Depth (ft):	20
Capacity (gpm):	0		

EH2073
WNW
1/2 - 1 Mile
Higher

NJ WELLS NJDEP3000307360

Database:	Water Well Permit Information	Permit #:	3100051420
Well Use:	Boring/Individual	Activity Class:	Well Record
Date Completed:	07-30-1997 150232	Depth (ft):	102
Capacity (gpm):	Not Reported		

EH2074
WNW
1/2 - 1 Mile
Higher

NJ WELLS NJDEP3000307230

Database:	Water Well Permit Information	Permit #:	3100051543
Well Use:	Monitoring	Activity Class:	Permit
Date Completed:	06-05-1997	Depth (ft):	20
Capacity (gpm):	Not Reported		

GEOCHECK® - PHYSICAL SETTING SOURCE MAP FINDINGS

Map ID
Direction
Distance
Elevation

Database EDR ID Number

EH2075
WNW
1/2 - 1 Mile
Higher

NJ WELLS NJDEP3000313275

Database:	Water Well Permit Information	Permit #:	3100042665
Well Use:	Piezometer	Activity Class:	Permit
Date Completed:	10-12-1993	Depth (ft):	20
Capacity (gpm):	Not Reported		

EH2076
WNW
1/2 - 1 Mile
Higher

NJ WELLS NJDEP3000313340

Database:	Water Well Permit Information	Permit #:	3100042620
Well Use:	Monitoring	Activity Class:	Well Record
Date Completed:	10-11-1993 210641	Depth (ft):	39
Capacity (gpm):	Not Reported		

EH2077
WNW
1/2 - 1 Mile
Higher

NJ WELLS NJDEP3000313339

Database:	Water Well Permit Information	Permit #:	3100042621
Well Use:	Monitoring	Activity Class:	Permit
Date Completed:	10-05-1993	Depth (ft):	55
Capacity (gpm):	Not Reported		

EH2078
WNW
1/2 - 1 Mile
Higher

NJ WELLS NJDEP3000313341

Database:	Water Well Permit Information	Permit #:	3100042620
Well Use:	Monitoring	Activity Class:	Permit
Date Completed:	10-05-1993	Depth (ft):	55
Capacity (gpm):	Not Reported		

EH2079
WNW
1/2 - 1 Mile
Higher

NJ WELLS NJDEP3000313343

Database:	Water Well Permit Information	Permit #:	3100042619
Well Use:	Monitoring	Activity Class:	Permit
Date Completed:	10-05-1993	Depth (ft):	55
Capacity (gpm):	Not Reported		

GEOCHECK® - PHYSICAL SETTING SOURCE MAP FINDINGS

Map ID
Direction
Distance
Elevation

Database EDR ID Number

EH2080
WNW
1/2 - 1 Mile
Higher

NJ WELLS NJDEP3000313342

Database:	Water Well Permit Information	Permit #:	3100042619
Well Use:	Monitoring	Activity Class:	Well Record
Date Completed:	10-11-1993 210639	Depth (ft):	32
Capacity (gpm):	Not Reported		

EH2081
WNW
1/2 - 1 Mile
Higher

NJ WELLS NJDEP3000313277

Database:	Water Well Permit Information	Permit #:	3100042664
Well Use:	Piezometer	Activity Class:	Permit
Date Completed:	10-12-1993	Depth (ft):	20
Capacity (gpm):	Not Reported		

EH2082
WNW
1/2 - 1 Mile
Higher

NJ WELLS NJDEP3000313276

Database:	Water Well Permit Information	Permit #:	3100042664
Well Use:	Piezometer	Activity Class:	Well Record
Date Completed:	10-15-1993 210810	Depth (ft):	19
Capacity (gpm):	Not Reported		

EH2083
WNW
1/2 - 1 Mile
Higher

NJ WELLS NJDEP3000313278

Database:	Water Well Permit Information	Permit #:	3100042663
Well Use:	Piezometer	Activity Class:	Well Record
Date Completed:	10-15-1993 210808	Depth (ft):	20
Capacity (gpm):	0		

EH2084
WNW
1/2 - 1 Mile
Higher

NJ WELLS NJDEP3000313338

Database:	Water Well Permit Information	Permit #:	3100042621
Well Use:	Monitoring	Activity Class:	Well Record
Date Completed:	10-12-1993 210643	Depth (ft):	36
Capacity (gpm):	Not Reported		

GEOCHECK® - PHYSICAL SETTING SOURCE MAP FINDINGS

Map ID
 Direction
 Distance
 Elevation

Database EDR ID Number

EH2085
WNW
1/2 - 1 Mile
Higher

NJ WELLS NJDEP3000313279

Database:	Water Well Permit Information	Permit #:	3100042663
Well Use:	Piezometer	Activity Class:	Permit
Date Completed:	10-12-1993	Depth (ft):	20
Capacity (gpm):	Not Reported		

EE2086
WNW
1/2 - 1 Mile
Higher

NJ WELLS NJDEP3000286364

Database:	Water Well Permit Information	Permit #:	E200914523
Well Use:	Boring/Individual	Activity Class:	Permit
Date Completed:	12-01-2009 110555	Depth (ft):	70
Capacity (gpm):	0		

EE2087
WNW
1/2 - 1 Mile
Higher

NJ WELLS NJDEP3000286361

Database:	Water Well Permit Information	Permit #:	E200914524
Well Use:	Boring/Individual	Activity Class:	Permit
Date Completed:	12-01-2009 110555	Depth (ft):	70
Capacity (gpm):	0		

EI2088
WSW
1/2 - 1 Mile
Higher

NJ WELLS NJDEP3000276376

Database:	Water Well Permit Information	Permit #:	E201802123
Well Use:	Monitoring	Activity Class:	Permit
Date Completed:	03-08-2018 155024	Depth (ft):	11
Capacity (gpm):	0		

EI2089
WSW
1/2 - 1 Mile
Higher

NJ WELLS NJDEP3000276375

Database:	Water Well Permit Information	Permit #:	E201802123
Well Use:	Monitoring	Activity Class:	Well Record
Date Completed:	03-13-2018	Depth (ft):	13
Capacity (gpm):	Not Reported		

GEOCHECK® - PHYSICAL SETTING SOURCE MAP FINDINGS

Map ID
 Direction
 Distance
 Elevation

Database EDR ID Number

EJ2090
NNW
1/2 - 1 Mile
Higher

NJ WELLS NJDEP3000308313

Database:	Water Well Permit Information	Permit #:	3100049921
Well Use:	Monitoring	Activity Class:	Permit
Date Completed:	09-04-1996	Depth (ft):	35
Capacity (gpm):	Not Reported		

EJ2091
NNW
1/2 - 1 Mile
Higher

NJ WELLS NJDEP3000308312

Database:	Water Well Permit Information	Permit #:	3100049921
Well Use:	Monitoring	Activity Class:	Well Record
Date Completed:	09-06-1996 183224	Depth (ft):	12
Capacity (gpm):	0		

EJ2092
NNW
1/2 - 1 Mile
Higher

NJ WELLS NJDEP3000308311

Database:	Water Well Permit Information	Permit #:	3100049921
Well Use:	Monitoring	Activity Class:	Well Record
Date Completed:	09-06-1996	Depth (ft):	12
Capacity (gpm):	0		

EJ2093
NNW
1/2 - 1 Mile
Higher

NJ WELLS NJDEP3000308354

Database:	Water Well Permit Information	Permit #:	3100049884
Well Use:	Monitoring	Activity Class:	Well Record
Date Completed:	08-30-1996	Depth (ft):	25
Capacity (gpm):	0		

EJ2094
NNW
1/2 - 1 Mile
Higher

NJ WELLS NJDEP3000338777

Database:	Water Well Permit Information	Permit #:	3100000189
Well Use:	Industrial	Activity Class:	Permit
Date Completed:	03-28-1951	Depth (ft):	180
Capacity (gpm):	450		

GEOCHECK® - PHYSICAL SETTING SOURCE MAP FINDINGS

Map ID
Direction
Distance
Elevation

Database EDR ID Number

EJ2095
NNW
1/2 - 1 Mile
Higher

NJ WELLS NJDEP3000308356

Database:	Water Well Permit Information	Permit #:	3100049884
Well Use:	Monitoring	Activity Class:	Permit
Date Completed:	08-29-1996	Depth (ft):	35
Capacity (gpm):	Not Reported		

EJ2096
NNW
1/2 - 1 Mile
Higher

NJ WELLS NJDEP3000308355

Database:	Water Well Permit Information	Permit #:	3100049884
Well Use:	Monitoring	Activity Class:	Well Record
Date Completed:	08-30-1996 183041	Depth (ft):	25
Capacity (gpm):	0		

EK2097
SSE
1/2 - 1 Mile
Higher

NJ WELLS NJDEP3000284058

Database:	Water Well Permit Information	Permit #:	E201113466
Well Use:	Monitoring	Activity Class:	Decommissioning
Date Completed:	06-01-2016	Depth (ft):	38
Capacity (gpm):	Not Reported		

DS2098
SSE
1/2 - 1 Mile
Higher

NJ WELLS NJDEP3000284059

Database:	Water Well Permit Information	Permit #:	E201113466
Well Use:	Monitoring	Activity Class:	Permit
Date Completed:	08-12-2011 115809	Depth (ft):	10
Capacity (gpm):	0		

EI2099
WSW
1/2 - 1 Mile
Higher

NJ WELLS NJDEP3000276378

Database:	Water Well Permit Information	Permit #:	E201802122
Well Use:	Monitoring	Activity Class:	Permit
Date Completed:	03-08-2018 155024	Depth (ft):	11
Capacity (gpm):	0		

GEOCHECK® - PHYSICAL SETTING SOURCE MAP FINDINGS

Map ID
 Direction
 Distance
 Elevation

Database EDR ID Number

EK2100
SSE
1/2 - 1 Mile
Higher

NJ WELLS NJDEP3000284057

Database:	Water Well Permit Information	Permit #:	E201113466
Well Use:	Monitoring	Activity Class:	Well Record
Date Completed:	08-23-2011	Depth (ft):	38
Capacity (gpm):	Not Reported		

EI2101
WSW
1/2 - 1 Mile
Higher

NJ WELLS NJDEP3000276377

Database:	Water Well Permit Information	Permit #:	E201802122
Well Use:	Monitoring	Activity Class:	Well Record
Date Completed:	03-13-2018	Depth (ft):	13
Capacity (gpm):	Not Reported		

ED2102
NE
1/2 - 1 Mile
Higher

NJ WELLS NJDEP3000312883

Database:	Water Well Permit Information	Permit #:	3100043180
Well Use:	Monitoring	Activity Class:	Well Record
Date Completed:	01-24-1994 200337	Depth (ft):	13
Capacity (gpm):	0		

ED2103
NE
1/2 - 1 Mile
Higher

NJ WELLS NJDEP3000311808

Database:	Water Well Permit Information	Permit #:	3100044913
Well Use:	Monitoring	Activity Class:	Permit
Date Completed:	09-19-1994	Depth (ft):	18
Capacity (gpm):	Not Reported		

ED2104
NE
1/2 - 1 Mile
Higher

NJ WELLS NJDEP3000312884

Database:	Water Well Permit Information	Permit #:	3100043180
Well Use:	Monitoring	Activity Class:	Permit
Date Completed:	01-10-1994	Depth (ft):	17
Capacity (gpm):	Not Reported		

GEOCHECK® - PHYSICAL SETTING SOURCE MAP FINDINGS

Map ID
Direction
Distance
Elevation

Database EDR ID Number

ED2105
NE
1/2 - 1 Mile
Higher

NJ WELLS NJDEP3000312886

Database:	Water Well Permit Information	Permit #:	3100043179
Well Use:	Monitoring	Activity Class:	Permit
Date Completed:	01-10-1994	Depth (ft):	17
Capacity (gpm):	Not Reported		

ED2106
NE
1/2 - 1 Mile
Higher

NJ WELLS NJDEP3000312885

Database:	Water Well Permit Information	Permit #:	3100043179
Well Use:	Monitoring	Activity Class:	Well Record
Date Completed:	01-24-1994 200335	Depth (ft):	13
Capacity (gpm):	0		

ED2107
NE
1/2 - 1 Mile
Higher

NJ WELLS NJDEP3000301702

Database:	Water Well Permit Information	Permit #:	3100060474
Well Use:	Cathodic Protection/Individual	Activity Class:	Permit
Date Completed:	04-20-2001	Depth (ft):	200
Capacity (gpm):	0		

ED2108
NE
1/2 - 1 Mile
Higher

NJ WELLS NJDEP3000301701

Database:	Water Well Permit Information	Permit #:	3100060474
Well Use:	Cathodic Protection/Individual	Activity Class:	Well Record
Date Completed:	06-06-2001 231134	Depth (ft):	220
Capacity (gpm):	Not Reported		

ED2109
NE
1/2 - 1 Mile
Higher

NJ WELLS NJDEP3000311420

Database:	Water Well Permit Information	Permit #:	3100045487
Well Use:	Monitoring	Activity Class:	Well Record
Date Completed:	12-02-1994 201652	Depth (ft):	17
Capacity (gpm):	0		

GEOCHECK® - PHYSICAL SETTING SOURCE MAP FINDINGS

Map ID
Direction
Distance
Elevation

Database EDR ID Number

ED2110
NE
1/2 - 1 Mile
Higher

NJ WELLS NJDEP3000311807

Database:	Water Well Permit Information	Permit #:	3100044913
Well Use:	Monitoring	Activity Class:	Well Record
Date Completed:	09-26-1994 200508	Depth (ft):	16
Capacity (gpm):	0		

ED2111
NE
1/2 - 1 Mile
Higher

NJ WELLS NJDEP3000311421

Database:	Water Well Permit Information	Permit #:	3100045487
Well Use:	Monitoring	Activity Class:	Permit
Date Completed:	11-30-1994	Depth (ft):	20
Capacity (gpm):	Not Reported		

ED2112
NE
1/2 - 1 Mile
Higher

NJ WELLS NJDEP3000317465

Database:	Water Well Permit Information	Permit #:	3100037097
Well Use:	Monitoring	Activity Class:	Well Record
Date Completed:	07-22-1991 144355	Depth (ft):	20
Capacity (gpm):	Not Reported		

ED2113
NE
1/2 - 1 Mile
Higher

NJ WELLS NJDEP3000317464

Database:	Water Well Permit Information	Permit #:	3100037098
Well Use:	Monitoring	Activity Class:	Permit
Date Completed:	07-18-1991	Depth (ft):	20
Capacity (gpm):	Not Reported		

ED2114
NE
1/2 - 1 Mile
Higher

NJ WELLS NJDEP3000317466

Database:	Water Well Permit Information	Permit #:	3100037097
Well Use:	Monitoring	Activity Class:	Permit
Date Completed:	07-18-1991	Depth (ft):	20
Capacity (gpm):	Not Reported		

GEOCHECK® - PHYSICAL SETTING SOURCE MAP FINDINGS

Map ID
Direction
Distance
Elevation

Database EDR ID Number

ED2115
NE
1/2 - 1 Mile
Higher

NJ WELLS NJDEP3000317468

Database:	Water Well Permit Information	Permit #:	3100037096
Well Use:	Monitoring	Activity Class:	Permit
Date Completed:	07-18-1991	Depth (ft):	20
Capacity (gpm):	Not Reported		

ED2116
NE
1/2 - 1 Mile
Higher

NJ WELLS NJDEP3000317467

Database:	Water Well Permit Information	Permit #:	3100037096
Well Use:	Monitoring	Activity Class:	Well Record
Date Completed:	07-22-1991 144352	Depth (ft):	20
Capacity (gpm):	Not Reported		

ED2117
NE
1/2 - 1 Mile
Higher

NJ WELLS NJDEP3000312888

Database:	Water Well Permit Information	Permit #:	3100043178
Well Use:	Monitoring	Activity Class:	Permit
Date Completed:	01-10-1994	Depth (ft):	17
Capacity (gpm):	Not Reported		

ED2118
NE
1/2 - 1 Mile
Higher

NJ WELLS NJDEP3000312887

Database:	Water Well Permit Information	Permit #:	3100043178
Well Use:	Monitoring	Activity Class:	Well Record
Date Completed:	01-24-1994 200333	Depth (ft):	13
Capacity (gpm):	0		

ED2119
NE
1/2 - 1 Mile
Higher

NJ WELLS NJDEP3000312889

Database:	Water Well Permit Information	Permit #:	3100043177
Well Use:	Monitoring	Activity Class:	Well Record
Date Completed:	01-24-1994 200331	Depth (ft):	13
Capacity (gpm):	0		

GEOCHECK® - PHYSICAL SETTING SOURCE MAP FINDINGS

Map ID
 Direction
 Distance
 Elevation

Database EDR ID Number

ED2120
NE
 1/2 - 1 Mile
 Higher

NJ WELLS NJDEP3000317463

Database:	Water Well Permit Information	Permit #:	3100037098
Well Use:	Monitoring	Activity Class:	Well Record
Date Completed:	07-22-1991 144357	Depth (ft):	21
Capacity (gpm):	Not Reported		

ED2121
NE
 1/2 - 1 Mile
 Higher

NJ WELLS NJDEP3000312890

Database:	Water Well Permit Information	Permit #:	3100043177
Well Use:	Monitoring	Activity Class:	Permit
Date Completed:	01-10-1994	Depth (ft):	17
Capacity (gpm):	Not Reported		

EB2122
NNW
 1/2 - 1 Mile
 Higher

NJ WELLS NJDEP3000287526

Database:	Water Well Permit Information	Permit #:	P200902639
Well Use:	Monitoring	Activity Class:	Permit
Date Completed:	03-17-2009 104054	Depth (ft):	30
Capacity (gpm):	0		

EL2123
NW
 1/2 - 1 Mile
 Higher

NJ WELLS NJDEP3000294702

Database:	Water Well Permit Information	Permit #:	3100072653
Well Use:	Gas Vent Extraction	Activity Class:	Decommissioning
Date Completed:	07-17-2018	Depth (ft):	Not Reported
Capacity (gpm):	Not Reported		

EM2124
NNE
 1/2 - 1 Mile
 Higher

NJ WELLS NJDEP3000309334

Database:	Water Well Permit Information	Permit #:	3100048548
Well Use:	Piezometer	Activity Class:	Permit
Date Completed:	01-17-1996	Depth (ft):	10
Capacity (gpm):	Not Reported		

GEOCHECK® - PHYSICAL SETTING SOURCE MAP FINDINGS

Map ID
 Direction
 Distance
 Elevation

Database EDR ID Number

EM2125
NNE
1/2 - 1 Mile
Higher

NJ WELLS NJDEP3000312171

Database:	Water Well Permit Information	Permit #:	3100044293
Well Use:	Monitoring	Activity Class:	Well Record
Date Completed:	07-13-1994 200147	Depth (ft):	11
Capacity (gpm):	0		

EM2126
NNE
1/2 - 1 Mile
Higher

NJ WELLS NJDEP3000312172

Database:	Water Well Permit Information	Permit #:	3100044293
Well Use:	Monitoring	Activity Class:	Permit
Date Completed:	06-28-1994	Depth (ft):	40
Capacity (gpm):	Not Reported		

EM2127
NNE
1/2 - 1 Mile
Higher

NJ WELLS NJDEP3000309330

Database:	Water Well Permit Information	Permit #:	3100048552
Well Use:	Piezometer	Activity Class:	Permit
Date Completed:	01-17-1996	Depth (ft):	18
Capacity (gpm):	Not Reported		

EM2128
NNE
1/2 - 1 Mile
Higher

NJ WELLS NJDEP3000309332

Database:	Water Well Permit Information	Permit #:	3100048550
Well Use:	Piezometer	Activity Class:	Permit
Date Completed:	01-17-1996	Depth (ft):	35
Capacity (gpm):	Not Reported		

EM2129
NNE
1/2 - 1 Mile
Higher

NJ WELLS NJDEP3000309333

Database:	Water Well Permit Information	Permit #:	3100048549
Well Use:	Piezometer	Activity Class:	Permit
Date Completed:	01-17-1996	Depth (ft):	10
Capacity (gpm):	Not Reported		

GEOCHECK® - PHYSICAL SETTING SOURCE MAP FINDINGS

Map ID
Direction
Distance
Elevation

Database EDR ID Number

EM2130
NNE
1/2 - 1 Mile
Higher

NJ WELLS NJDEP3000328096

Database:	Water Well Permit Information	Permit #:	3100018945
Well Use:	Test	Activity Class:	Permit
Date Completed:	03-24-1982	Depth (ft):	180
Capacity (gpm):	200		

EM2131
NNE
1/2 - 1 Mile
Higher

NJ WELLS NJDEP3000329177

Database:	Water Well Permit Information	Permit #:	3100016192
Well Use:	Monitoring	Activity Class:	Well Record
Date Completed:	10-10-1979	Depth (ft):	14
Capacity (gpm):	0		

EM2132
NNE
1/2 - 1 Mile
Higher

NJ WELLS NJDEP3000329178

Database:	Water Well Permit Information	Permit #:	3100016192
Well Use:	Monitoring	Activity Class:	Permit
Date Completed:	08-30-1979	Depth (ft):	25
Capacity (gpm):	Not Reported		

EM2133
NNE
1/2 - 1 Mile
Higher

NJ WELLS NJDEP3000328093

Database:	Water Well Permit Information	Permit #:	3100018946
Well Use:	Test	Activity Class:	Well Record
Date Completed:	08-10-1982	Depth (ft):	181
Capacity (gpm):	0		

EM2134
NNE
1/2 - 1 Mile
Higher

NJ WELLS NJDEP3000328094

Database:	Water Well Permit Information	Permit #:	3100018946
Well Use:	Test	Activity Class:	Decommissioning
Date Completed:	07-18-1984	Depth (ft):	181
Capacity (gpm):	0		

GEOCHECK® - PHYSICAL SETTING SOURCE MAP FINDINGS

Map ID
Direction
Distance
Elevation

Database EDR ID Number

EM2135
NNE
1/2 - 1 Mile
Higher

NJ WELLS NJDEP3000328095

Database:	Water Well Permit Information	Permit #:	3100018946
Well Use:	Test	Activity Class:	Permit
Date Completed:	03-24-1982	Depth (ft):	180
Capacity (gpm):	200		

EL2136
NW
1/2 - 1 Mile
Higher

NJ WELLS NJDEP3000294738

Database:	Water Well Permit Information	Permit #:	3100072635
Well Use:	Gas Vent Extraction	Activity Class:	Decommissioning
Date Completed:	07-17-2018	Depth (ft):	Not Reported
Capacity (gpm):	Not Reported		

EL2137
NW
1/2 - 1 Mile
Higher

NJ WELLS NJDEP3000294727

Database:	Water Well Permit Information	Permit #:	3100072642
Well Use:	Monitoring	Activity Class:	Permit
Date Completed:	07-18-2006 101449	Depth (ft):	50
Capacity (gpm):	0		

EL2138
NW
1/2 - 1 Mile
Higher

NJ WELLS NJDEP3000294726

Database:	Water Well Permit Information	Permit #:	3100072642
Well Use:	Monitoring	Activity Class:	Well Record
Date Completed:	08-14-2006	Depth (ft):	5
Capacity (gpm):	0		

EL2139
NW
1/2 - 1 Mile
Higher

NJ WELLS NJDEP3000294729

Database:	Water Well Permit Information	Permit #:	3100072640
Well Use:	Monitoring	Activity Class:	Permit
Date Completed:	07-18-2006 101449	Depth (ft):	50
Capacity (gpm):	0		

GEOCHECK® - PHYSICAL SETTING SOURCE MAP FINDINGS

Map ID
Direction
Distance
Elevation

Database EDR ID Number

EL2140
NW
1/2 - 1 Mile
Higher

NJ WELLS NJDEP3000294728

Database:	Water Well Permit Information	Permit #:	3100072641
Well Use:	Monitoring	Activity Class:	Permit
Date Completed:	07-18-2006 101449	Depth (ft):	50
Capacity (gpm):	0		

EL2141
NW
1/2 - 1 Mile
Higher

NJ WELLS NJDEP3000294725

Database:	Water Well Permit Information	Permit #:	3100072643
Well Use:	Monitoring	Activity Class:	Permit
Date Completed:	07-18-2006 101449	Depth (ft):	50
Capacity (gpm):	0		

EL2142
NW
1/2 - 1 Mile
Higher

NJ WELLS NJDEP3000294721

Database:	Water Well Permit Information	Permit #:	3100072644
Well Use:	Monitoring	Activity Class:	Well Record
Date Completed:	09-12-2006	Depth (ft):	29
Capacity (gpm):	0		

EL2143
NW
1/2 - 1 Mile
Higher

NJ WELLS NJDEP3000294720

Database:	Water Well Permit Information	Permit #:	3100072645
Well Use:	Monitoring	Activity Class:	Permit
Date Completed:	07-18-2006 101449	Depth (ft):	50
Capacity (gpm):	0		

EL2144
NW
1/2 - 1 Mile
Higher

NJ WELLS NJDEP3000294723

Database:	Water Well Permit Information	Permit #:	3100072644
Well Use:	Monitoring	Activity Class:	Permit
Date Completed:	07-18-2006 101449	Depth (ft):	50
Capacity (gpm):	0		

GEOCHECK® - PHYSICAL SETTING SOURCE MAP FINDINGS

Map ID
 Direction
 Distance
 Elevation

Database EDR ID Number

EL2145
NW
1/2 - 1 Mile
Higher

NJ WELLS NJDEP3000294722

Database:	Water Well Permit Information	Permit #:	3100072644
Well Use:	Monitoring	Activity Class:	Decommissioning
Date Completed:	03-14-2018	Depth (ft):	29
Capacity (gpm):	Not Reported		

EL2146
NW
1/2 - 1 Mile
Higher

NJ WELLS NJDEP3000294731

Database:	Water Well Permit Information	Permit #:	3100072639
Well Use:	Monitoring	Activity Class:	Permit
Date Completed:	07-18-2006 101449	Depth (ft):	50
Capacity (gpm):	0		

EL2147
NW
1/2 - 1 Mile
Higher

NJ WELLS NJDEP3000294739

Database:	Water Well Permit Information	Permit #:	3100072635
Well Use:	Monitoring	Activity Class:	Permit
Date Completed:	07-18-2006 094416	Depth (ft):	50
Capacity (gpm):	0		

EL2148
NW
1/2 - 1 Mile
Higher

NJ WELLS NJDEP3000294737

Database:	Water Well Permit Information	Permit #:	3100072636
Well Use:	Monitoring	Activity Class:	Permit
Date Completed:	07-18-2006 094416	Depth (ft):	50
Capacity (gpm):	0		

EL2149
NW
1/2 - 1 Mile
Higher

NJ WELLS NJDEP3000294742

Database:	Water Well Permit Information	Permit #:	3100072633
Well Use:	Monitoring	Activity Class:	Permit
Date Completed:	07-18-2006 094416	Depth (ft):	50
Capacity (gpm):	0		

GEOCHECK® - PHYSICAL SETTING SOURCE MAP FINDINGS

Map ID
 Direction
 Distance
 Elevation

Database EDR ID Number

EL2150
NW
1/2 - 1 Mile
Higher

NJ WELLS NJDEP3000294740

Database:	Water Well Permit Information	Permit #:	3100072634
Well Use:	Monitoring	Activity Class:	Permit
Date Completed:	07-18-2006 094416	Depth (ft):	50
Capacity (gpm):	0		

EL2151
NW
1/2 - 1 Mile
Higher

NJ WELLS NJDEP3000294736

Database:	Water Well Permit Information	Permit #:	3100072636
Well Use:	Monitoring	Activity Class:	Decommissioning
Date Completed:	11-09-2010	Depth (ft):	Not Reported
Capacity (gpm):	Not Reported		

EL2152
NW
1/2 - 1 Mile
Higher

NJ WELLS NJDEP3000294733

Database:	Water Well Permit Information	Permit #:	3100072638
Well Use:	Monitoring	Activity Class:	Permit
Date Completed:	07-18-2006 101449	Depth (ft):	50
Capacity (gpm):	0		

EL2153
NW
1/2 - 1 Mile
Higher

NJ WELLS NJDEP3000294732

Database:	Water Well Permit Information	Permit #:	3100072638
Well Use:	Monitoring	Activity Class:	Decommissioning
Date Completed:	11-09-2010	Depth (ft):	Not Reported
Capacity (gpm):	Not Reported		

EL2154
NW
1/2 - 1 Mile
Higher

NJ WELLS NJDEP3000294735

Database:	Water Well Permit Information	Permit #:	3100072637
Well Use:	Monitoring	Activity Class:	Permit
Date Completed:	07-18-2006 101449	Depth (ft):	50
Capacity (gpm):	0		

GEOCHECK® - PHYSICAL SETTING SOURCE MAP FINDINGS

Map ID
Direction
Distance
Elevation

Database EDR ID Number

EL2155
NW
1/2 - 1 Mile
Higher

NJ WELLS NJDEP3000294734

Database:	Water Well Permit Information	Permit #:	3100072637
Well Use:	Monitoring	Activity Class:	Decommissioning
Date Completed:	11-09-2010	Depth (ft):	Not Reported
Capacity (gpm):	Not Reported		

EL2156
NW
1/2 - 1 Mile
Higher

NJ WELLS NJDEP3000294719

Database:	Water Well Permit Information	Permit #:	3100072645
Well Use:	Monitoring	Activity Class:	Well Record
Date Completed:	09-11-2006	Depth (ft):	29
Capacity (gpm):	0		

EL2157
NW
1/2 - 1 Mile
Higher

NJ WELLS NJDEP3000294703

Database:	Water Well Permit Information	Permit #:	3100072653
Well Use:	Monitoring	Activity Class:	Permit
Date Completed:	07-18-2006 101449	Depth (ft):	50
Capacity (gpm):	0		

EL2158
NW
1/2 - 1 Mile
Higher

NJ WELLS NJDEP3000294701

Database:	Water Well Permit Information	Permit #:	3100072654
Well Use:	Monitoring	Activity Class:	Permit
Date Completed:	07-18-2006 101449	Depth (ft):	50
Capacity (gpm):	0		

EL2159
NW
1/2 - 1 Mile
Higher

NJ WELLS NJDEP3000294706

Database:	Water Well Permit Information	Permit #:	3100072651
Well Use:	Monitoring	Activity Class:	Permit
Date Completed:	07-18-2006 101449	Depth (ft):	50
Capacity (gpm):	0		

GEOCHECK® - PHYSICAL SETTING SOURCE MAP FINDINGS

Map ID
Direction
Distance
Elevation

Database EDR ID Number

EL2160
NW
1/2 - 1 Mile
Higher

NJ WELLS NJDEP3000294705

Database:	Water Well Permit Information	Permit #:	3100072652
Well Use:	Monitoring	Activity Class:	Permit
Date Completed:	07-18-2006 101449	Depth (ft):	50
Capacity (gpm):	0		

EL2161
NW
1/2 - 1 Mile
Higher

NJ WELLS NJDEP3000294700

Database:	Water Well Permit Information	Permit #:	3100072655
Well Use:	Monitoring	Activity Class:	Permit
Date Completed:	07-18-2006 101449	Depth (ft):	50
Capacity (gpm):	0		

EL2162
NW
1/2 - 1 Mile
Higher

NJ WELLS NJDEP3000294573

Database:	Water Well Permit Information	Permit #:	3100072806
Well Use:	Monitoring	Activity Class:	Permit
Date Completed:	08-01-2006 110810	Depth (ft):	150
Capacity (gpm):	0		

EL2163
NW
1/2 - 1 Mile
Higher

NJ WELLS NJDEP3000294572

Database:	Water Well Permit Information	Permit #:	3100072806
Well Use:	Monitoring	Activity Class:	Well Record
Date Completed:	08-21-2006	Depth (ft):	127
Capacity (gpm):	0		

EL2164
NW
1/2 - 1 Mile
Higher

NJ WELLS NJDEP3000294699

Database:	Water Well Permit Information	Permit #:	3100072655
Well Use:	Monitoring	Activity Class:	Decommissioning
Date Completed:	11-09-2010	Depth (ft):	Not Reported
Capacity (gpm):	Not Reported		

GEOCHECK® - PHYSICAL SETTING SOURCE MAP FINDINGS

Map ID
 Direction
 Distance
 Elevation

Database EDR ID Number

EL2165
NW
1/2 - 1 Mile
Higher

NJ WELLS NJDEP3000294698

Database:	Water Well Permit Information	Permit #:	3100072656
Well Use:	Monitoring	Activity Class:	Permit
Date Completed:	07-18-2006 101449	Depth (ft):	50
Capacity (gpm):	0		

EL2166
NW
1/2 - 1 Mile
Higher

NJ WELLS NJDEP3000294707

Database:	Water Well Permit Information	Permit #:	3100072650
Well Use:	Monitoring	Activity Class:	Permit
Date Completed:	07-18-2006 101449	Depth (ft):	50
Capacity (gpm):	0		

EL2167
NW
1/2 - 1 Mile
Higher

NJ WELLS NJDEP3000294715

Database:	Water Well Permit Information	Permit #:	3100072647
Well Use:	Monitoring	Activity Class:	Permit
Date Completed:	07-18-2006 101449	Depth (ft):	50
Capacity (gpm):	0		

EL2168
NW
1/2 - 1 Mile
Higher

NJ WELLS NJDEP3000294713

Database:	Water Well Permit Information	Permit #:	3100072647
Well Use:	Monitoring	Activity Class:	Well Record
Date Completed:	09-08-2006	Depth (ft):	28
Capacity (gpm):	0		

EL2169
NW
1/2 - 1 Mile
Higher

NJ WELLS NJDEP3000294718

Database:	Water Well Permit Information	Permit #:	3100072646
Well Use:	Monitoring	Activity Class:	Permit
Date Completed:	07-18-2006 101449	Depth (ft):	50
Capacity (gpm):	0		

GEOCHECK® - PHYSICAL SETTING SOURCE MAP FINDINGS

Map ID
Direction
Distance
Elevation

Database EDR ID Number

EL2170
NW
1/2 - 1 Mile
Higher

NJ WELLS NJDEP3000294716

Database:	Water Well Permit Information	Permit #:	3100072646
Well Use:	Monitoring	Activity Class:	Well Record
Date Completed:	09-08-2006	Depth (ft):	15
Capacity (gpm):	0		

EL2171
NW
1/2 - 1 Mile
Higher

NJ WELLS NJDEP3000294712

Database:	Water Well Permit Information	Permit #:	3100072648
Well Use:	Monitoring	Activity Class:	Permit
Date Completed:	07-18-2006 101449	Depth (ft):	50
Capacity (gpm):	0		

EL2172
NW
1/2 - 1 Mile
Higher

NJ WELLS NJDEP3000294709

Database:	Water Well Permit Information	Permit #:	3100072649
Well Use:	Monitoring	Activity Class:	Permit
Date Completed:	07-18-2006 101449	Depth (ft):	50
Capacity (gpm):	0		

EL2173
NW
1/2 - 1 Mile
Higher

NJ WELLS NJDEP3000294708

Database:	Water Well Permit Information	Permit #:	3100072649
Well Use:	Monitoring	Activity Class:	Decommissioning
Date Completed:	11-09-2010	Depth (ft):	Not Reported
Capacity (gpm):	Not Reported		

EL2174
NW
1/2 - 1 Mile
Higher

NJ WELLS NJDEP3000294711

Database:	Water Well Permit Information	Permit #:	3100072648
Well Use:	Monitoring	Activity Class:	Decommissioning
Date Completed:	01-25-2012	Depth (ft):	29
Capacity (gpm):	0		

GEOCHECK® - PHYSICAL SETTING SOURCE MAP FINDINGS

Map ID
 Direction
 Distance
 Elevation

Database EDR ID Number

EL2175
NW
1/2 - 1 Mile
Higher

NJ WELLS NJDEP3000294710

Database:	Water Well Permit Information	Permit #:	3100072648
Well Use:	Monitoring	Activity Class:	Well Record
Date Completed:	08-17-2006	Depth (ft):	29
Capacity (gpm):	0		

EL2176
NW
1/2 - 1 Mile
Higher

NJ WELLS NJDEP3000294743

Database:	Water Well Permit Information	Permit #:	3100072632
Well Use:	Monitoring	Activity Class:	Permit
Date Completed:	07-18-2006 094416	Depth (ft):	50
Capacity (gpm):	0		

EL2177
NW
1/2 - 1 Mile
Higher

NJ WELLS NJDEP3000294774

Database:	Water Well Permit Information	Permit #:	3100072618
Well Use:	Monitoring	Activity Class:	Decommissioning
Date Completed:	01-25-2012	Depth (ft):	25
Capacity (gpm):	0		

EL2178
NW
1/2 - 1 Mile
Higher

NJ WELLS NJDEP3000294773

Database:	Water Well Permit Information	Permit #:	3100072618
Well Use:	Monitoring	Activity Class:	Well Record
Date Completed:	08-02-2006	Depth (ft):	25
Capacity (gpm):	0		

EL2179
NW
1/2 - 1 Mile
Higher

NJ WELLS NJDEP3000294776

Database:	Water Well Permit Information	Permit #:	3100072617
Well Use:	Monitoring	Activity Class:	Well Record
Date Completed:	07-25-2006	Depth (ft):	22
Capacity (gpm):	0		

GEOCHECK® - PHYSICAL SETTING SOURCE MAP FINDINGS

Map ID
 Direction
 Distance
 Elevation

Database EDR ID Number

EL2180
NW
1/2 - 1 Mile
Higher

NJ WELLS NJDEP3000294775

Database:	Water Well Permit Information	Permit #:	3100072618
Well Use:	Monitoring	Activity Class:	Permit
Date Completed:	07-18-2006 094416	Depth (ft):	50
Capacity (gpm):	0		

EL2181
NW
1/2 - 1 Mile
Higher

NJ WELLS NJDEP3000294772

Database:	Water Well Permit Information	Permit #:	3100072619
Well Use:	Monitoring	Activity Class:	Permit
Date Completed:	07-18-2006 094416	Depth (ft):	50
Capacity (gpm):	0		

EL2182
NW
1/2 - 1 Mile
Higher

NJ WELLS NJDEP3000294768

Database:	Water Well Permit Information	Permit #:	3100072620
Well Use:	Monitoring	Activity Class:	Decommissioning
Date Completed:	11-09-2010	Depth (ft):	25
Capacity (gpm):	0		

EL2183
NW
1/2 - 1 Mile
Higher

NJ WELLS NJDEP3000294767

Database:	Water Well Permit Information	Permit #:	3100072620
Well Use:	Monitoring	Activity Class:	Well Record
Date Completed:	09-21-2006	Depth (ft):	25
Capacity (gpm):	0		

EL2184
NW
1/2 - 1 Mile
Higher

NJ WELLS NJDEP3000294770

Database:	Water Well Permit Information	Permit #:	3100072619
Well Use:	Monitoring	Activity Class:	Well Record
Date Completed:	07-26-2006	Depth (ft):	20
Capacity (gpm):	0		

GEOCHECK® - PHYSICAL SETTING SOURCE MAP FINDINGS

Map ID
Direction
Distance
Elevation

Database EDR ID Number

EL2185
NW
1/2 - 1 Mile
Higher

NJ WELLS NJDEP3000294769

Database:	Water Well Permit Information	Permit #:	3100072620
Well Use:	Monitoring	Activity Class:	Permit
Date Completed:	07-18-2006 094416	Depth (ft):	50
Capacity (gpm):	0		

EL2186
NW
1/2 - 1 Mile
Higher

NJ WELLS NJDEP3000294777

Database:	Water Well Permit Information	Permit #:	3100072617
Well Use:	Monitoring	Activity Class:	Permit
Date Completed:	07-18-2006 094416	Depth (ft):	50
Capacity (gpm):	0		

EL2187
NW
1/2 - 1 Mile
Higher

NJ WELLS NJDEP3000296806

Database:	Water Well Permit Information	Permit #:	3100069536
Well Use:	Boring/Individual	Activity Class:	Permit
Date Completed:	02-25-2005 141307	Depth (ft):	70
Capacity (gpm):	0		

EL2188
NW
1/2 - 1 Mile
Higher

NJ WELLS NJDEP3000296805

Database:	Water Well Permit Information	Permit #:	3100069536
Well Use:	Boring/Individual	Activity Class:	Well Record
Date Completed:	03-18-2005	Depth (ft):	62
Capacity (gpm):	0		

EL2189
NW
1/2 - 1 Mile
Higher

NJ WELLS NJDEP3000296808

Database:	Water Well Permit Information	Permit #:	3100069535
Well Use:	Boring/Individual	Activity Class:	Permit
Date Completed:	02-25-2005 141307	Depth (ft):	70
Capacity (gpm):	0		

GEOCHECK® - PHYSICAL SETTING SOURCE MAP FINDINGS

Map ID
 Direction
 Distance
 Elevation

Database EDR ID Number

EL2190
NW
1/2 - 1 Mile
Higher

NJ WELLS NJDEP3000296807

Database:	Water Well Permit Information	Permit #:	3100069535
Well Use:	Boring/Individual	Activity Class:	Well Record
Date Completed:	03-18-2005	Depth (ft):	82
Capacity (gpm):	0		

EL2191
NW
1/2 - 1 Mile
Higher

NJ WELLS NJDEP3000296804

Database:	Water Well Permit Information	Permit #:	3100069537
Well Use:	Boring/Individual	Activity Class:	Permit
Date Completed:	02-25-2005 141307	Depth (ft):	70
Capacity (gpm):	0		

EL2192
NW
1/2 - 1 Mile
Higher

NJ WELLS NJDEP3000294779

Database:	Water Well Permit Information	Permit #:	3100072616
Well Use:	Monitoring	Activity Class:	Decommissioning
Date Completed:	11-09-2010	Depth (ft):	13
Capacity (gpm):	0		

EL2193
NW
1/2 - 1 Mile
Higher

NJ WELLS NJDEP3000294778

Database:	Water Well Permit Information	Permit #:	3100072616
Well Use:	Monitoring	Activity Class:	Well Record
Date Completed:	07-26-2006	Depth (ft):	13
Capacity (gpm):	0		

EL2194
NW
1/2 - 1 Mile
Higher

NJ WELLS NJDEP3000296803

Database:	Water Well Permit Information	Permit #:	3100069537
Well Use:	Boring/Individual	Activity Class:	Well Record
Date Completed:	03-16-2005	Depth (ft):	72
Capacity (gpm):	0		

GEOCHECK® - PHYSICAL SETTING SOURCE MAP FINDINGS

Map ID
 Direction
 Distance
 Elevation

Database EDR ID Number

EL2195
NW
1/2 - 1 Mile
Higher

NJ WELLS NJDEP3000294780

Database:	Water Well Permit Information	Permit #:	3100072616
Well Use:	Monitoring	Activity Class:	Permit
Date Completed:	07-18-2006 094416	Depth (ft):	50
Capacity (gpm):	0		

EL2196
NW
1/2 - 1 Mile
Higher

NJ WELLS NJDEP3000294766

Database:	Water Well Permit Information	Permit #:	3100072621
Well Use:	Monitoring	Activity Class:	Permit
Date Completed:	07-18-2006 094416	Depth (ft):	50
Capacity (gpm):	0		

EL2197
NW
1/2 - 1 Mile
Higher

NJ WELLS NJDEP3000294752

Database:	Water Well Permit Information	Permit #:	3100072627
Well Use:	Monitoring	Activity Class:	Permit
Date Completed:	07-18-2006 094416	Depth (ft):	130
Capacity (gpm):	0		

EL2198
NW
1/2 - 1 Mile
Higher

NJ WELLS NJDEP3000294751

Database:	Water Well Permit Information	Permit #:	3100072627
Well Use:	Monitoring	Activity Class:	Decommissioning
Date Completed:	01-25-2012	Depth (ft):	42
Capacity (gpm):	0		

EL2199
NW
1/2 - 1 Mile
Higher

NJ WELLS NJDEP3000294755

Database:	Water Well Permit Information	Permit #:	3100072625
Well Use:	Monitoring	Activity Class:	Permit
Date Completed:	07-18-2006 094416	Depth (ft):	130
Capacity (gpm):	0		

GEOCHECK® - PHYSICAL SETTING SOURCE MAP FINDINGS

Map ID
 Direction
 Distance
 Elevation

Database EDR ID Number

EL2200
NW
1/2 - 1 Mile
Higher

NJ WELLS NJDEP3000294753

Database:	Water Well Permit Information	Permit #:	3100072625
Well Use:	Monitoring	Activity Class:	Well Record
Date Completed:	07-25-2006	Depth (ft):	48
Capacity (gpm):	0		

EL2201
NW
1/2 - 1 Mile
Higher

NJ WELLS NJDEP3000294750

Database:	Water Well Permit Information	Permit #:	3100072627
Well Use:	Monitoring	Activity Class:	Well Record
Date Completed:	09-11-2006	Depth (ft):	42
Capacity (gpm):	0		

EL2202
NW
1/2 - 1 Mile
Higher

NJ WELLS NJDEP3000294747

Database:	Water Well Permit Information	Permit #:	3100072630
Well Use:	Monitoring	Activity Class:	Permit
Date Completed:	07-18-2006 094416	Depth (ft):	50
Capacity (gpm):	0		

EL2203
NW
1/2 - 1 Mile
Higher

NJ WELLS NJDEP3000294745

Database:	Water Well Permit Information	Permit #:	3100072631
Well Use:	Monitoring	Activity Class:	Permit
Date Completed:	07-18-2006 094416	Depth (ft):	50
Capacity (gpm):	0		

EL2204
NW
1/2 - 1 Mile
Higher

NJ WELLS NJDEP3000294749

Database:	Water Well Permit Information	Permit #:	3100072629
Well Use:	Monitoring	Activity Class:	Permit
Date Completed:	07-18-2006 094416	Depth (ft):	50
Capacity (gpm):	0		

GEOCHECK® - PHYSICAL SETTING SOURCE MAP FINDINGS

Map ID
Direction
Distance
Elevation

Database EDR ID Number

EL2205
NW
1/2 - 1 Mile
Higher

NJ WELLS NJDEP3000294748

Database:	Water Well Permit Information	Permit #:	3100072629
Well Use:	Gas Vent Extraction	Activity Class:	Decommissioning
Date Completed:	07-17-2018	Depth (ft):	Not Reported
Capacity (gpm):	Not Reported		

EL2206
NW
1/2 - 1 Mile
Higher

NJ WELLS NJDEP3000294756

Database:	Water Well Permit Information	Permit #:	3100072624
Well Use:	Monitoring	Activity Class:	Well Record
Date Completed:	07-31-2006	Depth (ft):	50
Capacity (gpm):	0		

EL2207
NW
1/2 - 1 Mile
Higher

NJ WELLS NJDEP3000294763

Database:	Water Well Permit Information	Permit #:	3100072622
Well Use:	Monitoring	Activity Class:	Decommissioning
Date Completed:	12-02-2010	Depth (ft):	20
Capacity (gpm):	0		

EL2208
NW
1/2 - 1 Mile
Higher

NJ WELLS NJDEP3000294762

Database:	Water Well Permit Information	Permit #:	3100072622
Well Use:	Monitoring	Activity Class:	Well Record
Date Completed:	08-01-2006	Depth (ft):	20
Capacity (gpm):	0		

EL2209
NW
1/2 - 1 Mile
Higher

NJ WELLS NJDEP3000294765

Database:	Water Well Permit Information	Permit #:	3100072621
Well Use:	Monitoring	Activity Class:	Well Record
Date Completed:	08-24-2006	Depth (ft):	15
Capacity (gpm):	0		

GEOCHECK® - PHYSICAL SETTING SOURCE MAP FINDINGS

Map ID
Direction
Distance
Elevation

Database EDR ID Number

EL2210
NW
1/2 - 1 Mile
Higher

NJ WELLS NJDEP3000294764

Database:	Water Well Permit Information	Permit #:	3100072622
Well Use:	Monitoring	Activity Class:	Permit
Date Completed:	07-18-2006 094416	Depth (ft):	130
Capacity (gpm):	0		

EL2211
NW
1/2 - 1 Mile
Higher

NJ WELLS NJDEP3000294761

Database:	Water Well Permit Information	Permit #:	3100072623
Well Use:	Monitoring	Activity Class:	Permit
Date Completed:	07-18-2006 094416	Depth (ft):	130
Capacity (gpm):	0		

EL2212
NW
1/2 - 1 Mile
Higher

NJ WELLS NJDEP3000294758

Database:	Water Well Permit Information	Permit #:	3100072624
Well Use:	Monitoring	Activity Class:	Permit
Date Completed:	07-18-2006 094416	Depth (ft):	130
Capacity (gpm):	0		

EL2213
NW
1/2 - 1 Mile
Higher

NJ WELLS NJDEP3000294757

Database:	Water Well Permit Information	Permit #:	3100072624
Well Use:	Monitoring	Activity Class:	Decommissioning
Date Completed:	11-05-2007	Depth (ft):	50
Capacity (gpm):	0		

EL2214
NW
1/2 - 1 Mile
Higher

NJ WELLS NJDEP3000294760

Database:	Water Well Permit Information	Permit #:	3100072623
Well Use:	Monitoring	Activity Class:	Decommissioning
Date Completed:	11-05-2007	Depth (ft):	45
Capacity (gpm):	0		

GEOCHECK® - PHYSICAL SETTING SOURCE MAP FINDINGS

Map ID
Direction
Distance
Elevation

Database EDR ID Number

EL2215
NW
1/2 - 1 Mile
Higher

NJ WELLS NJDEP3000294759

Database:	Water Well Permit Information	Permit #:	3100072623
Well Use:	Monitoring	Activity Class:	Well Record
Date Completed:	07-25-2006	Depth (ft):	45
Capacity (gpm):	0		

EE2216
WNW
1/2 - 1 Mile
Higher

NJ WELLS NJDEP3000286362

Database:	Water Well Permit Information	Permit #:	E200914523
Well Use:	Boring/Individual	Activity Class:	Well Record
Date Completed:	12-11-2009	Depth (ft):	Not Reported
Capacity (gpm):	Not Reported		

EE2217
WNW
1/2 - 1 Mile
Higher

NJ WELLS NJDEP3000286363

Database:	Water Well Permit Information	Permit #:	E200914523
Well Use:	Boring/Individual	Activity Class:	Decommissioning
Date Completed:	12-11-2009	Depth (ft):	Not Reported
Capacity (gpm):	Not Reported		

EL2218
NW
1/2 - 1 Mile
Higher

NJ WELLS NJDEP3000294744

Database:	Water Well Permit Information	Permit #:	3100072631
Well Use:	Gas Vent Extraction	Activity Class:	Decommissioning
Date Completed:	07-17-2018	Depth (ft):	Not Reported
Capacity (gpm):	Not Reported		

EL2219
NW
1/2 - 1 Mile
Higher

NJ WELLS NJDEP3000294746

Database:	Water Well Permit Information	Permit #:	3100072630
Well Use:	Gas Vent Extraction	Activity Class:	Decommissioning
Date Completed:	07-17-2018	Depth (ft):	Not Reported
Capacity (gpm):	Not Reported		

GEOCHECK® - PHYSICAL SETTING SOURCE MAP FINDINGS

Map ID
Direction
Distance
Elevation

Database EDR ID Number

EL2220
NW
1/2 - 1 Mile
Higher

NJ WELLS NJDEP3000294741

Database:	Water Well Permit Information	Permit #:	3100072633
Well Use:	Gas Vent Extraction	Activity Class:	Decommissioning
Date Completed:	07-17-2018	Depth (ft):	Not Reported
Capacity (gpm):	Not Reported		

EL2221
NW
1/2 - 1 Mile
Higher

NJ WELLS NJDEP3000294697

Database:	Water Well Permit Information	Permit #:	3100072656
Well Use:	Gas Vent Extraction	Activity Class:	Decommissioning
Date Completed:	07-17-2018	Depth (ft):	Not Reported
Capacity (gpm):	Not Reported		

EG2222
North
1/2 - 1 Mile
Higher

NJ WELLS NJDEP3000275949

Database:	Water Well Permit Information	Permit #:	E201808846
Well Use:	Boring/Individual	Activity Class:	Permit
Date Completed:	08-28-2018 134954	Depth (ft):	80
Capacity (gpm):	0		

EN2223
SSW
1/2 - 1 Mile
Higher

NJ WELLS NJDEP3000314082

Database:	Water Well Permit Information	Permit #:	3100041567
Well Use:	Boring/Individual	Activity Class:	Well Record
Date Completed:	05-21-1993 203414	Depth (ft):	25
Capacity (gpm):	0		

EN2224
SSW
1/2 - 1 Mile
Higher

NJ WELLS NJDEP3000314081

Database:	Water Well Permit Information	Permit #:	3100041568
Well Use:	Boring/Individual	Activity Class:	Permit
Date Completed:	05-17-1993	Depth (ft):	35
Capacity (gpm):	Not Reported		

GEOCHECK® - PHYSICAL SETTING SOURCE MAP FINDINGS

Map ID
Direction
Distance
Elevation

Database EDR ID Number

EN2225
SSW
1/2 - 1 Mile
Higher

NJ WELLS NJDEP3000314083

Database:	Water Well Permit Information	Permit #:	3100041567
Well Use:	Boring/Individual	Activity Class:	Permit
Date Completed:	05-17-1993	Depth (ft):	35
Capacity (gpm):	Not Reported		

EN2226
SSW
1/2 - 1 Mile
Higher

NJ WELLS NJDEP3000314085

Database:	Water Well Permit Information	Permit #:	3100041566
Well Use:	Boring/Individual	Activity Class:	Permit
Date Completed:	05-17-1993	Depth (ft):	35
Capacity (gpm):	Not Reported		

EN2227
SSW
1/2 - 1 Mile
Higher

NJ WELLS NJDEP3000314084

Database:	Water Well Permit Information	Permit #:	3100041566
Well Use:	Boring/Individual	Activity Class:	Well Record
Date Completed:	05-21-1993 203412	Depth (ft):	25
Capacity (gpm):	0		

EN2228
SSW
1/2 - 1 Mile
Higher

NJ WELLS NJDEP3000314077

Database:	Water Well Permit Information	Permit #:	3100041570
Well Use:	Boring/Individual	Activity Class:	Permit
Date Completed:	05-17-1993	Depth (ft):	35
Capacity (gpm):	Not Reported		

EN2229
SSW
1/2 - 1 Mile
Higher

NJ WELLS NJDEP3000314076

Database:	Water Well Permit Information	Permit #:	3100041570
Well Use:	Boring/Individual	Activity Class:	Well Record
Date Completed:	05-21-1993 203420	Depth (ft):	25
Capacity (gpm):	0		

GEOCHECK® - PHYSICAL SETTING SOURCE MAP FINDINGS

Map ID
Direction
Distance
Elevation

Database EDR ID Number

EN2230
SSW
1/2 - 1 Mile
Higher

NJ WELLS NJDEP3000314078

Database:	Water Well Permit Information	Permit #:	3100041569
Well Use:	Boring/Individual	Activity Class:	Well Record
Date Completed:	05-21-1993 203417	Depth (ft):	25
Capacity (gpm):	0		

EN2231
SSW
1/2 - 1 Mile
Higher

NJ WELLS NJDEP3000314080

Database:	Water Well Permit Information	Permit #:	3100041568
Well Use:	Boring/Individual	Activity Class:	Well Record
Date Completed:	05-21-1993 203416	Depth (ft):	25
Capacity (gpm):	0		

EN2232
SSW
1/2 - 1 Mile
Higher

NJ WELLS NJDEP3000314079

Database:	Water Well Permit Information	Permit #:	3100041569
Well Use:	Boring/Individual	Activity Class:	Permit
Date Completed:	05-17-1993	Depth (ft):	35
Capacity (gpm):	Not Reported		

EN2233
SSW
1/2 - 1 Mile
Higher

NJ WELLS NJDEP3000314092

Database:	Water Well Permit Information	Permit #:	3100041562
Well Use:	Boring/Individual	Activity Class:	Well Record
Date Completed:	05-21-1993 203405	Depth (ft):	25
Capacity (gpm):	0		

EN2234
SSW
1/2 - 1 Mile
Higher

NJ WELLS NJDEP3000314091

Database:	Water Well Permit Information	Permit #:	3100041563
Well Use:	Boring/Individual	Activity Class:	Permit
Date Completed:	05-17-1993	Depth (ft):	35
Capacity (gpm):	Not Reported		

GEOCHECK® - PHYSICAL SETTING SOURCE MAP FINDINGS

Map ID
Direction
Distance
Elevation

Database EDR ID Number

EN2235
SSW
1/2 - 1 Mile
Higher

NJ WELLS NJDEP3000314093

Database:	Water Well Permit Information	Permit #:	3100041562
Well Use:	Boring/Individual	Activity Class:	Permit
Date Completed:	05-17-1993	Depth (ft):	35
Capacity (gpm):	Not Reported		

EN2236
SSW
1/2 - 1 Mile
Higher

NJ WELLS NJDEP3000314095

Database:	Water Well Permit Information	Permit #:	3100041561
Well Use:	Boring/Individual	Activity Class:	Permit
Date Completed:	05-17-1993	Depth (ft):	35
Capacity (gpm):	Not Reported		

EN2237
SSW
1/2 - 1 Mile
Higher

NJ WELLS NJDEP3000314094

Database:	Water Well Permit Information	Permit #:	3100041561
Well Use:	Boring/Individual	Activity Class:	Well Record
Date Completed:	05-21-1993 203403	Depth (ft):	25
Capacity (gpm):	0		

EN2238
SSW
1/2 - 1 Mile
Higher

NJ WELLS NJDEP3000314087

Database:	Water Well Permit Information	Permit #:	3100041565
Well Use:	Boring/Individual	Activity Class:	Permit
Date Completed:	05-17-1993	Depth (ft):	35
Capacity (gpm):	Not Reported		

EN2239
SSW
1/2 - 1 Mile
Higher

NJ WELLS NJDEP3000314086

Database:	Water Well Permit Information	Permit #:	3100041565
Well Use:	Boring/Individual	Activity Class:	Well Record
Date Completed:	05-21-1993 203410	Depth (ft):	25
Capacity (gpm):	0		

GEOCHECK® - PHYSICAL SETTING SOURCE MAP FINDINGS

Map ID
Direction
Distance
Elevation

Database EDR ID Number

EN2240
SSW
1/2 - 1 Mile
Higher

NJ WELLS NJDEP3000314088

Database:	Water Well Permit Information	Permit #:	3100041564
Well Use:	Boring/Individual	Activity Class:	Well Record
Date Completed:	05-21-1993 203408	Depth (ft):	25
Capacity (gpm):	0		

EN2241
SSW
1/2 - 1 Mile
Higher

NJ WELLS NJDEP3000314090

Database:	Water Well Permit Information	Permit #:	3100041563
Well Use:	Boring/Individual	Activity Class:	Well Record
Date Completed:	05-21-1993 203406	Depth (ft):	25
Capacity (gpm):	0		

EN2242
SSW
1/2 - 1 Mile
Higher

NJ WELLS NJDEP3000314089

Database:	Water Well Permit Information	Permit #:	3100041564
Well Use:	Boring/Individual	Activity Class:	Permit
Date Completed:	05-17-1993	Depth (ft):	35
Capacity (gpm):	Not Reported		

EG2243
North
1/2 - 1 Mile
Higher

NJ WELLS NJDEP3000285547

Database:	Water Well Permit Information	Permit #:	E201007265
Well Use:	Closed Loop Geothermal	Activity Class:	Well Record
Date Completed:	10-27-2010	Depth (ft):	150
Capacity (gpm):	Not Reported		

EG2244
NNE
1/2 - 1 Mile
Higher

NJ WELLS NJDEP3000284486

Database:	Water Well Permit Information	Permit #:	E201107487
Well Use:	Monitoring	Activity Class:	Well Record
Date Completed:	05-25-2011	Depth (ft):	40
Capacity (gpm):	Not Reported		

GEOCHECK® - PHYSICAL SETTING SOURCE MAP FINDINGS

Map ID
 Direction
 Distance
 Elevation

Database EDR ID Number

EG2245
North
1/2 - 1 Mile
Higher

NJ WELLS NJDEP3000285549

Database:	Water Well Permit Information	Permit #:	E201007264
Well Use:	Closed Loop Geothermal	Activity Class:	Well Record
Date Completed:	10-26-2010	Depth (ft):	150
Capacity (gpm):	Not Reported		

EO2246
ENE
1/2 - 1 Mile
Higher

NJ WELLS NJDEP3000301449

Database:	Water Well Permit Information	Permit #:	3100060856
Well Use:	Monitoring	Activity Class:	Well Record
Date Completed:	06-18-2001 020223	Depth (ft):	15
Capacity (gpm):	Not Reported		

EO2247
ENE
1/2 - 1 Mile
Higher

NJ WELLS NJDEP3000301448

Database:	Water Well Permit Information	Permit #:	3100060857
Well Use:	Monitoring	Activity Class:	Well Record
Date Completed:	06-18-2001 020225	Depth (ft):	15
Capacity (gpm):	Not Reported		

EO2248
ENE
1/2 - 1 Mile
Higher

NJ WELLS NJDEP3000301450

Database:	Water Well Permit Information	Permit #:	3100060856
Well Use:	Monitoring	Activity Class:	Permit
Date Completed:	06-07-2001	Depth (ft):	40
Capacity (gpm):	0		

EO2249
ENE
1/2 - 1 Mile
Higher

NJ WELLS NJDEP3000301452

Database:	Water Well Permit Information	Permit #:	3100060855
Well Use:	Monitoring	Activity Class:	Permit
Date Completed:	06-07-2001	Depth (ft):	40
Capacity (gpm):	0		

GEOCHECK® - PHYSICAL SETTING SOURCE MAP FINDINGS

Map ID
Direction
Distance
Elevation

Database EDR ID Number

EO2250
ENE
1/2 - 1 Mile
Higher

NJ WELLS NJDEP3000301451

Database:	Water Well Permit Information	Permit #:	3100060855
Well Use:	Monitoring	Activity Class:	Well Record
Date Completed:	06-18-2001 020220	Depth (ft):	13
Capacity (gpm):	Not Reported		

EK2251
South
1/2 - 1 Mile
Higher

NJ WELLS NJDEP3000285227

Database:	Water Well Permit Information	Permit #:	E201013217
Well Use:	Monitoring	Activity Class:	Well Record
Date Completed:	10-28-2010	Depth (ft):	32
Capacity (gpm):	Not Reported		

EK2252
South
1/2 - 1 Mile
Higher

NJ WELLS NJDEP3000282930

Database:	Water Well Permit Information	Permit #:	E201207694
Well Use:	Monitoring	Activity Class:	Well Record
Date Completed:	06-04-2012	Depth (ft):	34
Capacity (gpm):	Not Reported		

EK2253
SSE
1/2 - 1 Mile
Higher

NJ WELLS NJDEP3000276613

Database:	Water Well Permit Information	Permit #:	E201712846
Well Use:	Monitoring	Activity Class:	Well Record
Date Completed:	11-17-2017	Depth (ft):	45
Capacity (gpm):	Not Reported		

EK2254
SSE
1/2 - 1 Mile
Higher

NJ WELLS NJDEP3000276614

Database:	Water Well Permit Information	Permit #:	E201712846
Well Use:	Monitoring	Activity Class:	Permit
Date Completed:	11-09-2017 161950	Depth (ft):	45
Capacity (gpm):	0		

GEOCHECK® - PHYSICAL SETTING SOURCE MAP FINDINGS

Map ID
Direction
Distance
Elevation

Database EDR ID Number

EK2255
South
1/2 - 1 Mile
Higher

NJ WELLS NJDEP3000282931

Database:	Water Well Permit Information	Permit #:	E201207694
Well Use:	Monitoring	Activity Class:	Permit
Date Completed:	05-24-2012 152725	Depth (ft):	40
Capacity (gpm):	0		

EK2256
South
1/2 - 1 Mile
Higher

NJ WELLS NJDEP3000284989

Database:	Water Well Permit Information	Permit #:	E201100059
Well Use:	Monitoring	Activity Class:	Permit
Date Completed:	01-04-2011 105060	Depth (ft):	40
Capacity (gpm):	0		

EB2257
NNW
1/2 - 1 Mile
Higher

NJ WELLS NJDEP3000287544

Database:	Water Well Permit Information	Permit #:	P200902632
Well Use:	Monitoring	Activity Class:	Well Record
Date Completed:	04-09-2009	Depth (ft):	6
Capacity (gpm):	0		

EE2258
WNW
1/2 - 1 Mile
Higher

NJ WELLS NJDEP3000286365

Database:	Water Well Permit Information	Permit #:	E200914522
Well Use:	Boring/Individual	Activity Class:	Well Record
Date Completed:	12-02-2009	Depth (ft):	Not Reported
Capacity (gpm):	Not Reported		

EE2259
WNW
1/2 - 1 Mile
Higher

NJ WELLS NJDEP3000286366

Database:	Water Well Permit Information	Permit #:	E200914522
Well Use:	Boring/Individual	Activity Class:	Decommissioning
Date Completed:	12-02-2009	Depth (ft):	Not Reported
Capacity (gpm):	Not Reported		

GEOCHECK® - PHYSICAL SETTING SOURCE MAP FINDINGS

Map ID
 Direction
 Distance
 Elevation

Database EDR ID Number

DY2260
South
1/2 - 1 Mile
Higher

NJ WELLS NJDEP3000294114

Database:	Water Well Permit Information	Permit #:	3100073568
Well Use:	Monitoring	Activity Class:	Well Record
Date Completed:	05-15-2007	Depth (ft):	42
Capacity (gpm):	0		

DY2261
South
1/2 - 1 Mile
Higher

NJ WELLS NJDEP3000294111

Database:	Water Well Permit Information	Permit #:	3100073570
Well Use:	Monitoring	Activity Class:	Permit
Date Completed:	12-12-2006 130422	Depth (ft):	50
Capacity (gpm):	0		

DY2262
South
1/2 - 1 Mile
Higher

NJ WELLS NJDEP3000294110

Database:	Water Well Permit Information	Permit #:	3100073570
Well Use:	Monitoring	Activity Class:	Well Record
Date Completed:	05-17-2007	Depth (ft):	42
Capacity (gpm):	0		

DY2263
South
1/2 - 1 Mile
Higher

NJ WELLS NJDEP3000294117

Database:	Water Well Permit Information	Permit #:	3100073567
Well Use:	Monitoring	Activity Class:	Permit
Date Completed:	12-12-2006 130422	Depth (ft):	50
Capacity (gpm):	0		

DY2264
South
1/2 - 1 Mile
Higher

NJ WELLS NJDEP3000294116

Database:	Water Well Permit Information	Permit #:	3100073567
Well Use:	Monitoring	Activity Class:	Well Record
Date Completed:	05-15-2007	Depth (ft):	50
Capacity (gpm):	0		

GEOCHECK® - PHYSICAL SETTING SOURCE MAP FINDINGS

Map ID
 Direction
 Distance
 Elevation

Database EDR ID Number

DY2265
South
1/2 - 1 Mile
Higher

NJ WELLS NJDEP3000294115

Database:	Water Well Permit Information	Permit #:	3100073568
Well Use:	Monitoring	Activity Class:	Permit
Date Completed:	12-12-2006 130422	Depth (ft):	50
Capacity (gpm):	0		

EK2266
SSE
1/2 - 1 Mile
Higher

NJ WELLS NJDEP3000276607

Database:	Water Well Permit Information	Permit #:	E201712849
Well Use:	Monitoring	Activity Class:	Well Record
Date Completed:	11-16-2017	Depth (ft):	45
Capacity (gpm):	Not Reported		

EK2267
SSE
1/2 - 1 Mile
Higher

NJ WELLS NJDEP3000276608

Database:	Water Well Permit Information	Permit #:	E201712849
Well Use:	Monitoring	Activity Class:	Permit
Date Completed:	11-09-2017 161950	Depth (ft):	45
Capacity (gpm):	0		

EG2268
North
1/2 - 1 Mile
Higher

NJ WELLS NJDEP3000285548

Database:	Water Well Permit Information	Permit #:	E201007265
Well Use:	Closed Loop Geothermal	Activity Class:	Permit
Date Completed:	07-08-2010 081414	Depth (ft):	150
Capacity (gpm):	0		

DX2269
South
1/2 - 1 Mile
Higher

NJ WELLS NJDEP3000285230

Database:	Water Well Permit Information	Permit #:	E201013216
Well Use:	Monitoring	Activity Class:	Permit
Date Completed:	10-25-2010 112628	Depth (ft):	100
Capacity (gpm):	0		

GEOCHECK® - PHYSICAL SETTING SOURCE MAP FINDINGS

Map ID
Direction
Distance
Elevation

Database EDR ID Number

EB2270
NNW
1/2 - 1 Mile
Higher

NJ WELLS NJDEP3000286609

Database:	Water Well Permit Information	Permit #:	P200911007
Well Use:	Boring/Site Wide	Activity Class:	Permit
Date Completed:	09-14-2009 135242	Depth (ft):	60
Capacity (gpm):	0		

EP2271
NNW
1/2 - 1 Mile
Higher

NJ WELLS NJDEP3000287549

Database:	Water Well Permit Information	Permit #:	P200902630
Well Use:	Monitoring	Activity Class:	Well Record
Date Completed:	04-09-2009	Depth (ft):	9
Capacity (gpm):	0		

EP2272
NNW
1/2 - 1 Mile
Higher

NJ WELLS NJDEP3000287550

Database:	Water Well Permit Information	Permit #:	P200902630
Well Use:	Monitoring	Activity Class:	Decommissioning
Date Completed:	03-19-2018	Depth (ft):	9
Capacity (gpm):	Not Reported		

EG2273
North
1/2 - 1 Mile
Higher

NJ WELLS NJDEP3000285550

Database:	Water Well Permit Information	Permit #:	E201007264
Well Use:	Closed Loop Geothermal	Activity Class:	Permit
Date Completed:	07-08-2010 081414	Depth (ft):	150
Capacity (gpm):	0		

EE2274
WNW
1/2 - 1 Mile
Higher

NJ WELLS NJDEP3000286367

Database:	Water Well Permit Information	Permit #:	E200914522
Well Use:	Boring/Individual	Activity Class:	Permit
Date Completed:	12-01-2009 110555	Depth (ft):	70
Capacity (gpm):	0		

GEOCHECK® - PHYSICAL SETTING SOURCE MAP FINDINGS

Map ID
Direction
Distance
Elevation

Database EDR ID Number

EQ2275
SSE
1/2 - 1 Mile
Higher

NJ WELLS NJMONS100008666

Database:	STORET Water Quality Monitoring Stations		
Organization:	Delaware River Basin Commission	Monitoring Location:	DRBC-SBS-D
Location Name:	S. Brown Shoal - Deep	Location Type:	Estuary
HUC:	02040202		

EQ2276
SSE
1/2 - 1 Mile
Higher

NJ WELLS NJMONS100008667

Database:	STORET Water Quality Monitoring Stations		
Organization:	Delaware River Basin Commission	Monitoring Location:	DRBC-SBS-S
Location Name:	S. Brown Shoal - Shallow	Location Type:	Estuary
HUC:	02040202		

DX2277
South
1/2 - 1 Mile
Higher

NJ WELLS NJDEP3000285229

Database:	Water Well Permit Information	Permit #:	E201013216
Well Use:	Monitoring	Activity Class:	Well Record
Date Completed:	10-27-2010	Depth (ft):	40
Capacity (gpm):	Not Reported		

EJ2278
NNW
1/2 - 1 Mile
Higher

NJ WELLS NJDEP3000287555

Database:	Water Well Permit Information	Permit #:	P200902628
Well Use:	Monitoring	Activity Class:	Well Record
Date Completed:	04-09-2009	Depth (ft):	10
Capacity (gpm):	0		

EJ2279
NNW
1/2 - 1 Mile
Higher

NJ WELLS NJDEP3000287556

Database:	Water Well Permit Information	Permit #:	P200902628
Well Use:	Monitoring	Activity Class:	Decommissioning
Date Completed:	03-19-2018	Depth (ft):	10
Capacity (gpm):	Not Reported		

GEOCHECK® - PHYSICAL SETTING SOURCE MAP FINDINGS

Map ID
Direction
Distance
Elevation

Database EDR ID Number

EK2280
South
1/2 - 1 Mile
Higher

NJ WELLS NJDEP3000284988

Database:	Water Well Permit Information	Permit #:	E201100059
Well Use:	Monitoring	Activity Class:	Well Record
Date Completed:	01-05-2011	Depth (ft):	30
Capacity (gpm):	Not Reported		

EK2281
South
1/2 - 1 Mile
Higher

NJ WELLS NJDEP3000282928

Database:	Water Well Permit Information	Permit #:	E201207695
Well Use:	Monitoring	Activity Class:	Well Record
Date Completed:	06-04-2012	Depth (ft):	35
Capacity (gpm):	Not Reported		

EB2282
NNW
1/2 - 1 Mile
Higher

NJ WELLS NJDEP3000287489

Database:	Water Well Permit Information	Permit #:	P200902652
Well Use:	Monitoring	Activity Class:	Well Record
Date Completed:	03-31-2009	Depth (ft):	7
Capacity (gpm):	0		

ER2283
SE
1/2 - 1 Mile
Lower

NJ WELLS NJDEP3000276344

Database:	Water Well Permit Information	Permit #:	E201802640
Well Use:	Monitoring	Activity Class:	Permit
Date Completed:	03-23-2018 110049	Depth (ft):	25
Capacity (gpm):	0		

ER2284
SE
1/2 - 1 Mile
Lower

NJ WELLS NJDEP3000276370

Database:	Water Well Permit Information	Permit #:	E201802191
Well Use:	Monitoring	Activity Class:	Permit
Date Completed:	03-09-2018 123201	Depth (ft):	15
Capacity (gpm):	0		

GEOCHECK® - PHYSICAL SETTING SOURCE MAP FINDINGS RADON

AREA RADON INFORMATION

State Database: NJ Radon

Radon Test Results

City	Num Tests	# > 4 pCi/L	% > pCi/L
AUDUBON BORO	220	9	4.000
AUDUBON PARK BORO	2	0	0.000
BARRINGTON BORO	85	13	15.000
BELLMAWR BORO	128	15	12.000
BERLIN BORO	216	11	5.000
BERLIN TWP	55	5	9.000
BROOKLAWN BORO	25	0	0.000
CAMDEN CITY	208	16	8.000
CHERRY HILL TWP	3939	792	20.000
CHESILHURST BORO	13	2	15.000
CLEMENTON BORO	110	7	6.000
COLLINGSWOOD BORO	358	10	3.000
GIBBSBORO BORO	47	2	4.000
GLOUCESTER CITY CITY	279	44	16.000
GLOUCESTER TWP	678	155	23.000
HADDON HEIGHTS BORO	336	49	15.000
HADDON TWP	416	17	4.000
HADDONFIELD BORO	1143	138	12.000
HI-NELLA BORO	12	3	25.000
LAUREL SPRINGS BORO	149	35	23.000
LAWNSIDE BORO	12	2	17.000
LINDENWOLD BORO	123	8	7.000
MAGNOLIA BORO	127	40	31.000
MERCHANTVILLE BORO	121	4	3.000
MOUNT EPHRAIM BORO	68	8	12.000
OAKLYN BORO	129	16	12.000
PENNSAUKEN TWP	353	11	3.000
PINE HILL BORO	85	9	11.000
PINE VALLEY BORO	0	0	0.000
RUNNEMEDE BORO	142	49	35.000
SOMERDALE BORO	260	76	29.000
STRATFORD BORO	125	10	8.000
TAVISTOCK BORO	0	0	0.000
VOORHEES TWP	1512	83	5.000
WATERFORD TWP	361	27	7.000
WINSLOW TWP	410	31	8.000
WOODLYNNE BORO	14	1	7.000

Federal EPA Radon Zone for CAMDEN County: 2

Note: Zone 1 indoor average level > 4 pCi/L.

: Zone 2 indoor average level >= 2 pCi/L and <= 4 pCi/L.

: Zone 3 indoor average level < 2 pCi/L.

GEOCHECK® - PHYSICAL SETTING SOURCE MAP FINDINGS RADON

AREA RADON INFORMATION

Federal Area Radon Information for CAMDEN COUNTY, NJ

Number of sites tested: 426

<u>Area</u>	<u>Average Activity</u>	<u>% <4 pCi/L</u>	<u>% 4-20 pCi/L</u>	<u>% >20 pCi/L</u>
Living Area	0.880 pCi/L	95%	5%	0%
Basement	1.790 pCi/L	82%	16%	1%

PHYSICAL SETTING SOURCE RECORDS SEARCHED

TOPOGRAPHIC INFORMATION

USGS 7.5' Digital Elevation Model (DEM)

Source: United States Geologic Survey

EDR acquired the USGS 7.5' Digital Elevation Model in 2002 and updated it in 2006. The 7.5 minute DEM corresponds to the USGS 1:24,000- and 1:25,000-scale topographic quadrangle maps. The DEM provides elevation data with consistent elevation units and projection.

Current USGS 7.5 Minute Topographic Map

Source: U.S. Geological Survey

HYDROLOGIC INFORMATION

Flood Zone Data: This data was obtained from the Federal Emergency Management Agency (FEMA). It depicts 100-year and 500-year flood zones as defined by FEMA. It includes the National Flood Hazard Layer (NFHL) which incorporates Flood Insurance Rate Map (FIRM) data and Q3 data from FEMA in areas not covered by NFHL.

Source: FEMA

Telephone: 877-336-2627

Date of Government Version: 2003, 2015

NWI: National Wetlands Inventory. This data, available in select counties across the country, was obtained by EDR in 2002, 2005 and 2010 from the U.S. Fish and Wildlife Service.

State Wetlands Data: Wetlands Inventory

Source: Department of Environmental Protection

Telephone: 609-984-2243

HYDROGEOLOGIC INFORMATION

AQUIFLOW^R Information System

Source: EDR proprietary database of groundwater flow information

EDR has developed the AQUIFLOW Information System (AIS) to provide data on the general direction of groundwater flow at specific points. EDR has reviewed reports submitted to regulatory authorities at select sites and has extracted the date of the report, hydrogeologically determined groundwater flow direction and depth to water table information.

GEOLOGIC INFORMATION

Geologic Age and Rock Stratigraphic Unit

Source: P.G. Schruben, R.E. Arndt and W.J. Bawiec, Geology of the Conterminous U.S. at 1:2,500,000 Scale - A digital representation of the 1974 P.B. King and H.M. Beikman Map, USGS Digital Data Series DDS - 11 (1994).

STATSGO: State Soil Geographic Database

Source: Department of Agriculture, Natural Resources Conservation Service (NRCS)

The U.S. Department of Agriculture's (USDA) Natural Resources Conservation Service (NRCS) leads the national Conservation Soil Survey (NCSS) and is responsible for collecting, storing, maintaining and distributing soil survey information for privately owned lands in the United States. A soil map in a soil survey is a representation of soil patterns in a landscape. Soil maps for STATSGO are compiled by generalizing more detailed (SSURGO) soil survey maps.

SSURGO: Soil Survey Geographic Database

Source: Department of Agriculture, Natural Resources Conservation Service (NRCS)

Telephone: 800-672-5559

SSURGO is the most detailed level of mapping done by the Natural Resources Conservation Service, mapping scales generally range from 1:12,000 to 1:63,360. Field mapping methods using national standards are used to construct the soil maps in the Soil Survey Geographic (SSURGO) database. SSURGO digitizing duplicates the original soil survey maps. This level of mapping is designed for use by landowners, townships and county natural resource planning and management.

PHYSICAL SETTING SOURCE RECORDS SEARCHED

LOCAL / REGIONAL WATER AGENCY RECORDS

FEDERAL WATER WELLS

PWS: Public Water Systems

Source: EPA/Office of Drinking Water

Telephone: 202-564-3750

Public Water System data from the Federal Reporting Data System. A PWS is any water system which provides water to at least 25 people for at least 60 days annually. PWSs provide water from wells, rivers and other sources.

PWS ENF: Public Water Systems Violation and Enforcement Data

Source: EPA/Office of Drinking Water

Telephone: 202-564-3750

Violation and Enforcement data for Public Water Systems from the Safe Drinking Water Information System (SDWIS) after August 1995. Prior to August 1995, the data came from the Federal Reporting Data System (FRDS).

USGS Water Wells: USGS National Water Inventory System (NWIS)

This database contains descriptive information on sites where the USGS collects or has collected data on surface water and/or groundwater. The groundwater data includes information on wells, springs, and other sources of groundwater.

STATE RECORDS

New Jersey Public-Community Water-Supply Wells

Source: Department of Environmental Protection, Geological Survey

Telephone: 609-984-6587

New Jersey Ambient Ground Water Quality Network Data

Source: Department of Environmental Quality

Telephone: 609-984-6587

Ambient Groundwater Quality of the New Jersey Part of the Newark Basin. Natural groundwater quality in the Newark Basin summarize natural groundwater quality in sedimentary bedrock formations of the Newark basin part of the Piedmont physiographic province of New Jersey.

STORET Water Quality Monitoring Stations

Source: Department of Environmental Protection

Telephone: 609-984-6831

STORET maintains the locations of water quality monitoring stations from NJDEP's NJ STORET (Modernized) database.

A station is a location at which a data collection event takes place, such a collection of a field sample, measurement of field parameters or evaluation of environmental habitats.

Water Well Permit Information

Source: Department of Environmental Protection

Telephone: 609-984-6831

Permits to drill wells. Once constructed, the driller must submit a well record document with the as-built description of the well. Drillers also submit a well abandonment report whenever a well has been decommissioned.

OTHER STATE DATABASE INFORMATION

RADON

State Database: NJ Radon

Source: Department of Environmental Protection

Telephone: 609-984-5425

Radon Test Results

Area Radon Information

Source: USGS

Telephone: 703-356-4020

The National Radon Database has been developed by the U.S. Environmental Protection Agency (USEPA) and is a compilation of the EPA/State Residential Radon Survey and the National Residential Radon Survey. The study covers the years 1986 - 1992. Where necessary data has been supplemented by information collected at private sources such as universities and research institutions.

PHYSICAL SETTING SOURCE RECORDS SEARCHED

EPA Radon Zones

Source: EPA

Telephone: 703-356-4020

Sections 307 & 309 of IRAA directed EPA to list and identify areas of U.S. with the potential for elevated indoor radon levels.

OTHER

Airport Landing Facilities: Private and public use landing facilities

Source: Federal Aviation Administration, 800-457-6656

Epicenters: World earthquake epicenters, Richter 5 or greater

Source: Department of Commerce, National Oceanic and Atmospheric Administration

Earthquake Fault Lines: The fault lines displayed on EDR's Topographic map are digitized quaternary faultlines, prepared in 1975 by the United State Geological Survey

STREET AND ADDRESS INFORMATION

© 2015 TomTom North America, Inc. All rights reserved. This material is proprietary and the subject of copyright protection and other intellectual property rights owned by or licensed to Tele Atlas North America, Inc. The use of this material is subject to the terms of a license agreement. You will be held liable for any unauthorized copying or disclosure of this material.



APPENDIX B

Sanborn Fire Insurance Maps



New Camden Park

1698 Park Street

Camden, NJ 08103

Inquiry Number: 7029461.3

June 24, 2022

Certified Sanborn® Map Report



6 Armstrong Road, 4th floor
Shelton, CT 06484
Toll Free: 800.352.0050
www.edrnet.com

Certified Sanborn® Map Report

06/24/22

Site Name:

New Camden Park
1698 Park Street
Camden, NJ 08103
EDR Inquiry # 7029461.3

Client Name:

Paulus Sokolowski & Sartor
1433 Highway 34, Building A
Wall Township, NJ 07727
Contact: Jennifer Ngo



The Sanborn Library has been searched by EDR and maps covering the target property location as provided by Paulus Sokolowski & Sartor were identified for the years listed below. The Sanborn Library is the largest, most complete collection of fire insurance maps. The collection includes maps from Sanborn, Bromley, Perris & Browne, Hopkins, Barlow, and others. Only Environmental Data Resources Inc. (EDR) is authorized to grant rights for commercial reproduction of maps by the Sanborn Library LLC, the copyright holder for the collection. Results can be authenticated by visiting www.edrnet.com/sanborn.

The Sanborn Library is continually enhanced with newly identified map archives. This report accesses all maps in the collection as of the day this report was generated.

Certified Sanborn Results:

Certification # B852-4BEF-A00A
PO # 04055.0003
Project New Camden Park

Maps Provided:

1994
1982
1977
1950
1926



Sanborn® Library search results

Certification #: B852-4BEF-A00A

The Sanborn Library includes more than 1.2 million fire insurance maps from Sanborn, Bromley, Perris & Browne, Hopkins, Barlow and others which track historical property usage in approximately 12,000 American cities and towns. Collections searched:

- Library of Congress
- University Publications of America
- EDR Private Collection

The Sanborn Library LLC Since 1866™

Limited Permission To Make Copies

Paulus Sokolowski & Sartor (the client) is permitted to make up to FIVE photocopies of this Sanborn Map transmittal and each fire insurance map accompanying this report solely for the limited use of its customer. No one other than the client is authorized to make copies. Upon request made directly to an EDR Account Executive, the client may be permitted to make a limited number of additional photocopies. This permission is conditioned upon compliance by the client, its customer and their agents with EDR's copyright policy; a copy of which is available upon request.

Disclaimer - Copyright and Trademark Notice

This Report contains certain information obtained from a variety of public and other sources reasonably available to Environmental Data Resources, Inc. It cannot be concluded from this Report that coverage information for the target and surrounding properties does not exist from other sources. NO WARRANTY EXPRESSED OR IMPLIED, IS MADE WHATSOEVER IN CONNECTION WITH THIS REPORT. ENVIRONMENTAL DATA RESOURCES, INC. SPECIFICALLY DISCLAIMS THE MAKING OF ANY SUCH WARRANTIES, INCLUDING WITHOUT LIMITATION, MERCHANTABILITY OR FITNESS FOR A PARTICULAR USE OR PURPOSE. ALL RISK IS ASSUMED BY THE USER. IN NO EVENT SHALL ENVIRONMENTAL DATA RESOURCES, INC. BE LIABLE TO ANYONE, WHETHER ARISING OUT OF ERRORS OR OMISSIONS, NEGLIGENCE, ACCIDENT OR ANY OTHER CAUSE, FOR ANY LOSS OF DAMAGE, INCLUDING, WITHOUT LIMITATION, SPECIAL, INCIDENTAL, CONSEQUENTIAL, OR EXEMPLARY DAMAGES. ANY LIABILITY ON THE PART OF ENVIRONMENTAL DATA RESOURCES, INC. IS STRICTLY LIMITED TO A REFUND OF THE AMOUNT PAID FOR THIS REPORT. Purchaser accepts this Report "AS IS". Any analyses, estimates, ratings, environmental risk levels or risk codes provided in this Report are provided for illustrative purposes only, and are not intended to provide, nor should they be interpreted as providing any facts regarding, or prediction or forecast of, any environmental risk for any property. Only a Phase I Environmental Site Assessment performed by an environmental professional can provide information regarding the environmental risk for any property. Additionally, the information provided in this Report is not to be construed as legal advice. Copyright 2022 by Environmental Data Resources, Inc. All rights reserved. Reproduction in any media or format, in whole or in part, of any report or map of Environmental Data Resources, Inc., or its affiliates, is prohibited without prior written permission.

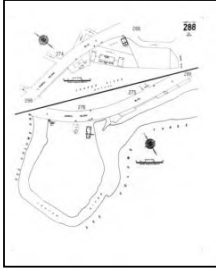
EDR and its logos (including Sanborn and Sanborn Map) are trademarks of Environmental Data Resources, Inc. or its affiliates. All other trademarks used herein are the property of their respective owners.

Sanborn Sheet Key

This Certified Sanborn Map Report is based upon the following Sanborn Fire Insurance map sheets.



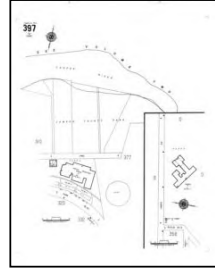
1994 Source Sheets



Volume 2, Sheet 288
1994



Volume 3, Sheet 377
1994



Volume 3, Sheet 397
1994

1982 Source Sheets



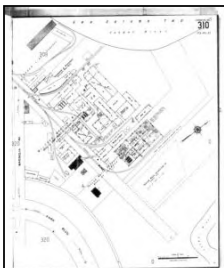
Volume 3, Sheet 310
1982

1977 Source Sheets

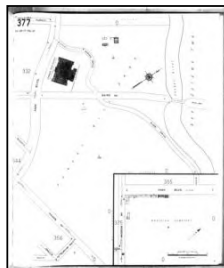


Volume 3, Sheet 310
1977

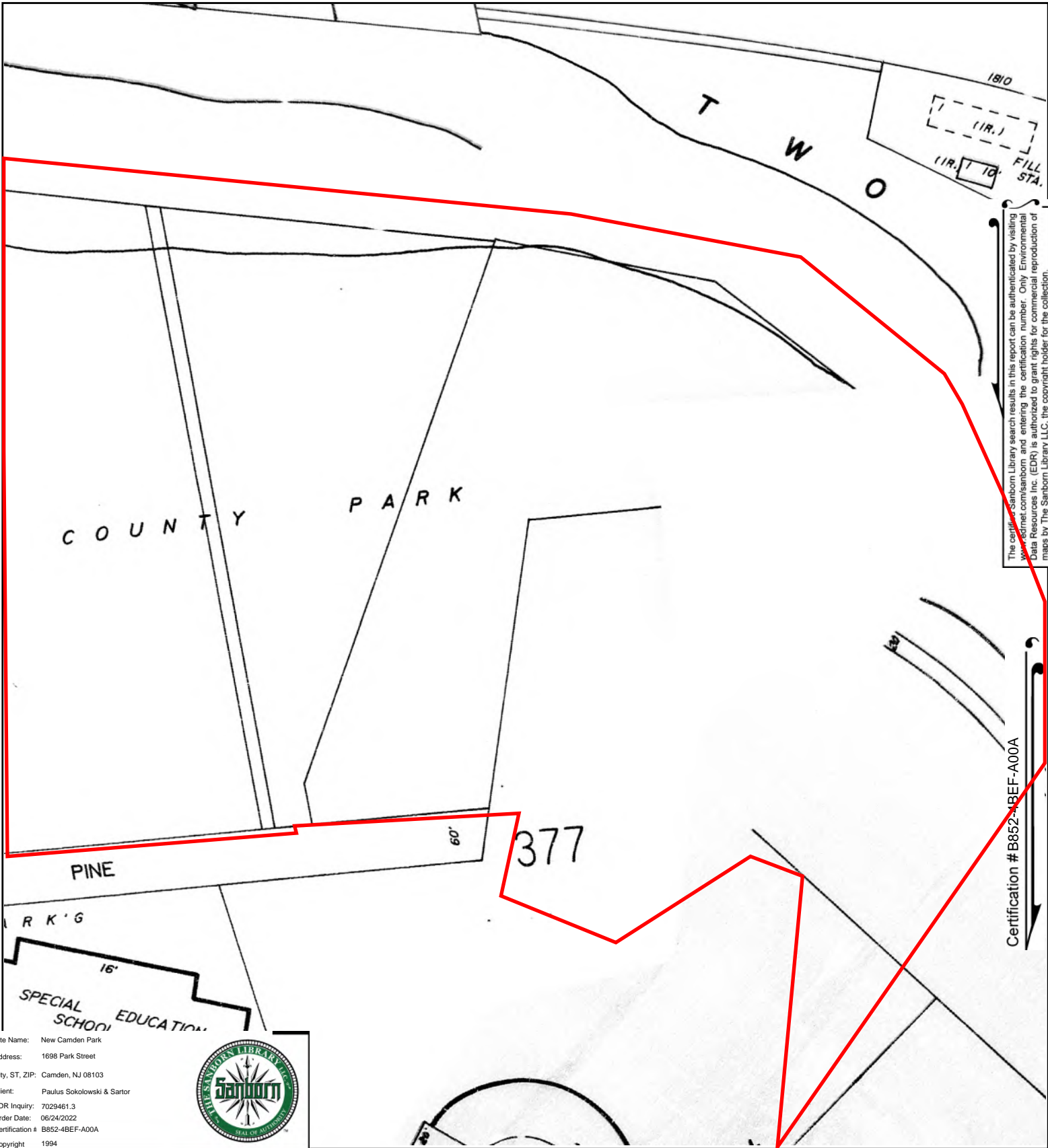
1926 Source Sheets



Volume 3, Sheet 310
1926



Volume 3, Sheet 377
1926



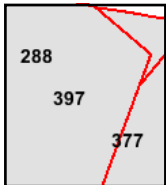
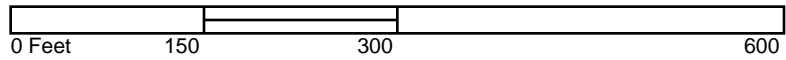
The certified Sanborn Library search results in this report can be authenticated by visiting www.edr.com/sanborn and entering the certification number. Only Environmental Data Resources Inc. (EDR) is authorized to grant rights for commercial reproduction of maps by The Sanborn Library LLC, the copyright holder for the collection.

Certification # B852-4BEF-A00A

Site Name: New Camden Park
 Address: 1698 Park Street
 City, ST, ZIP: Camden, NJ 08103
 Client: Paulus Sokolowski & Sartor
 EDR Inquiry: 7029461.3
 Order Date: 06/24/2022
 Certification # B852-4BEF-A00A
 Copyright 1994

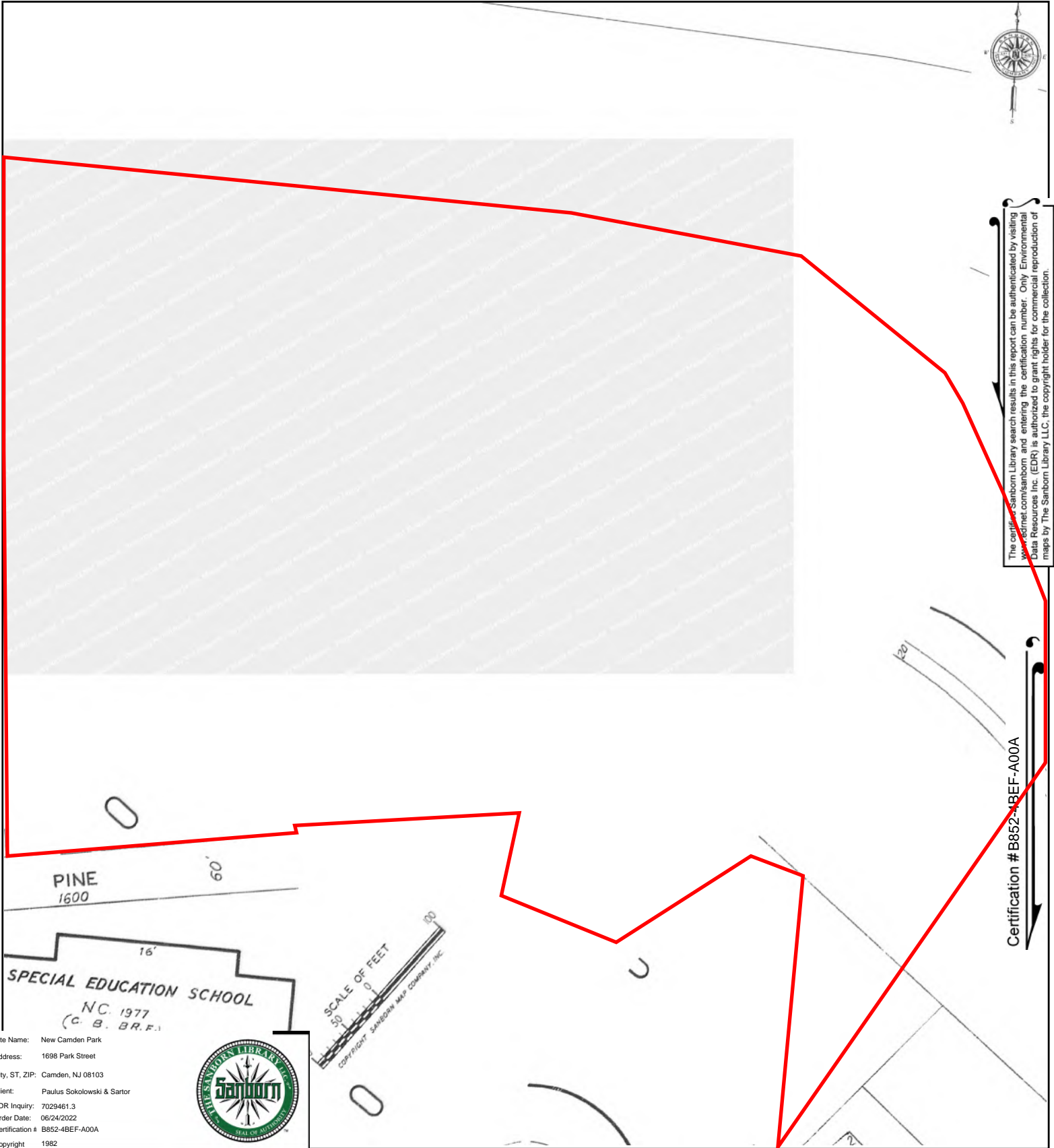


This Certified Sanborn Map combines the following sheets. Outlined areas indicate map sheets within the collection.



Volume 3, Sheet 397
 Volume 3, Sheet 377
 Volume 2, Sheet 288

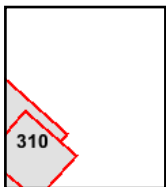





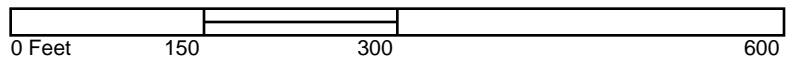
Site Name: New Camden Park
 Address: 1698 Park Street
 City, ST, ZIP: Camden, NJ 08103
 Client: Paulus Sokolowski & Sartor
 EDR Inquiry: 7029461.3
 Order Date: 06/24/2022
 Certification # B852-4BEF-A00A
 Copyright 1982

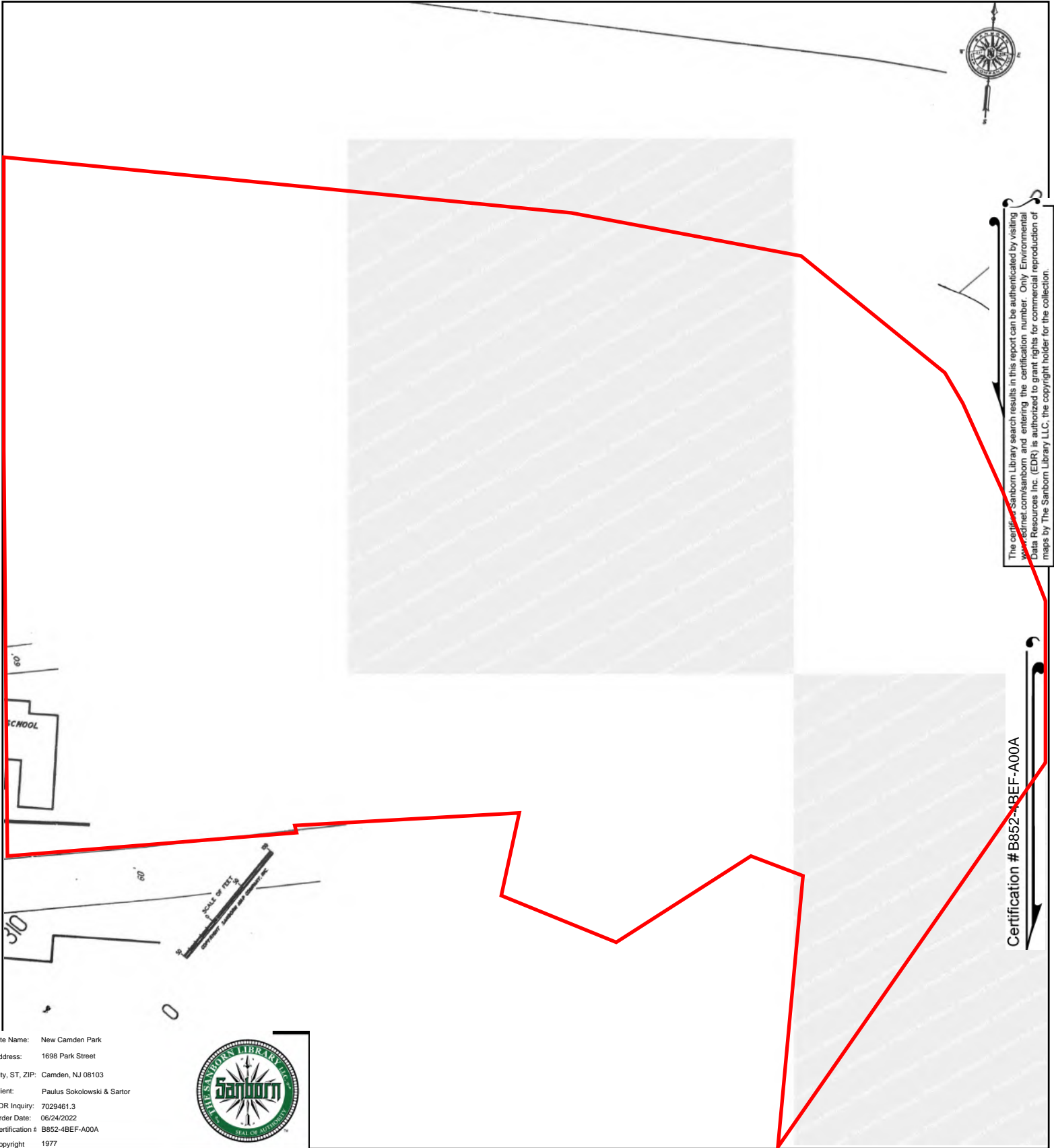


This Certified Sanborn Map combines the following sheets.
 Outlined areas indicate map sheets within the collection.



Volume 3, Sheet 310



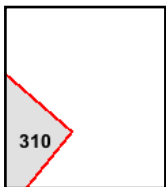
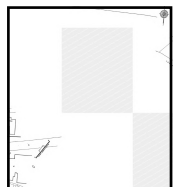
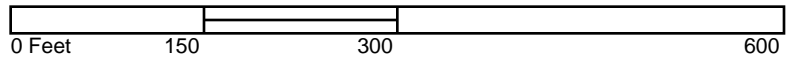


The certified Sanborn Library search results in this report can be authenticated by visiting www.edr.com/sanborn and entering the certification number. Only Environmental Data Resources Inc. (EDR) is authorized to grant rights for commercial reproduction of maps by The Sanborn Library LLC, the copyright holder for the collection.

Site Name: New Camden Park
 Address: 1698 Park Street
 City, ST, ZIP: Camden, NJ 08103
 Client: Paulus Sokolowski & Sartor
 EDR Inquiry: 7029461.3
 Order Date: 06/24/2022
 Certification # B852-4BEF-A00A
 Copyright 1977

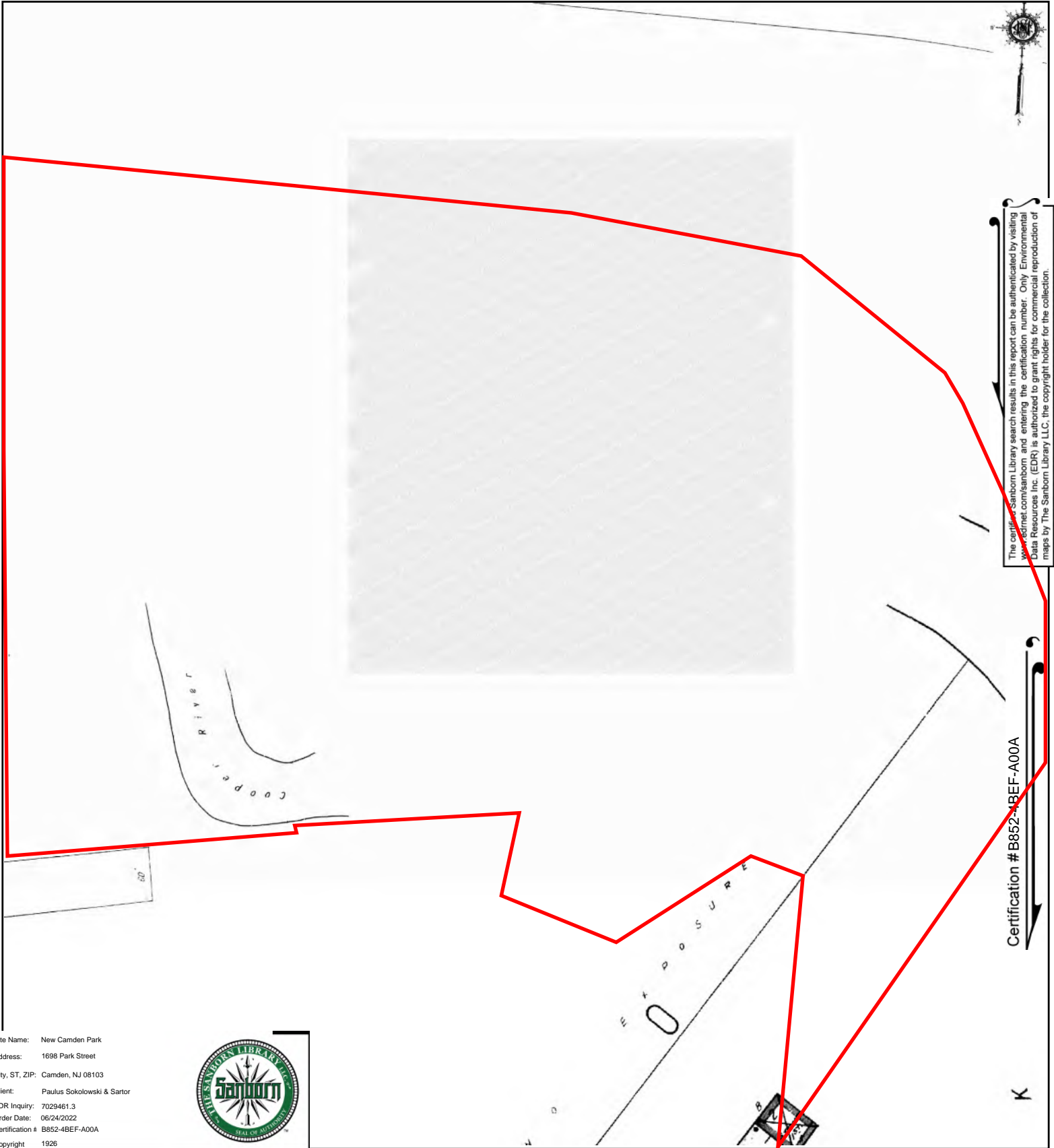


This Certified Sanborn Map combines the following sheets.
 Outlined areas indicate map sheets within the collection.



Volume 3, Sheet 310

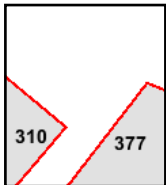





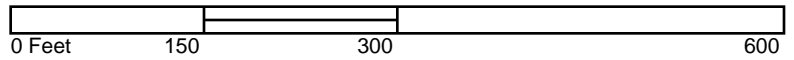
Site Name: New Camden Park
 Address: 1698 Park Street
 City, ST, ZIP: Camden, NJ 08103
 Client: Paulus Sokolowski & Sartor
 EDR Inquiry: 7029461.3
 Order Date: 06/24/2022
 Certification # B852-4BEF-A00A
 Copyright 1926



This Certified Sanborn Map combines the following sheets.
 Outlined areas indicate map sheets within the collection.



Volume 3, Sheet 377
 Volume 3, Sheet 310





APPENDIX C

Historical Aerial Photographs



New Camden Park

1698 Park Street

Camden, NJ 08103

Inquiry Number: 7029461.5

June 23, 2022

The EDR Aerial Photo Decade Package



6 Armstrong Road, 4th floor
Shelton, CT 06484
Toll Free: 800.352.0050
www.edrnet.com

EDR Aerial Photo Decade Package

06/23/22

Site Name:

New Camden Park
1698 Park Street
Camden, NJ 08103
EDR Inquiry # 7029461.5

Client Name:

Paulus Sokolowski & Sartor
1433 Highway 34, Building A
Wall Township, NJ 07727
Contact: Jennifer Ngo



Environmental Data Resources, Inc. (EDR) Aerial Photo Decade Package is a screening tool designed to assist environmental professionals in evaluating potential liability on a target property resulting from past activities. EDR's professional researchers provide digitally reproduced historical aerial photographs, and when available, provide one photo per decade.

Search Results:

<u>Year</u>	<u>Scale</u>	<u>Details</u>	<u>Source</u>
2017	1"=500'	Flight Year: 2017	USDA/NAIP
2013	1"=500'	Flight Year: 2013	USDA/NAIP
2010	1"=500'	Flight Year: 2010	USDA/NAIP
2006	1"=500'	Flight Year: 2006	USDA/NAIP
1999	1"=500'	Acquisition Date: January 01, 1999	USGS/DOQQ
1995	1"=500'	Acquisition Date: March 25, 1995	USGS/DOQQ
1992	1"=500'	Acquisition Date: January 01, 1992	USGS/DOQQ
1988	1"=500'	Flight Date: May 27, 1988	NAPP
1981	1"=500'	Flight Date: April 21, 1981	USDA
1974	1"=500'	Flight Date: March 14, 1974	EDR Proprietary Aerial Viewpoint
1971	1"=500'	Flight Date: May 18, 1971	USDA
1965	1"=500'	Flight Date: April 04, 1965	EDR Proprietary Aerial Viewpoint
1962	1"=500'	Flight Date: March 01, 1962	EDR Proprietary Aerial Viewpoint
1951	1"=500'	Flight Date: March 27, 1951	EDR Proprietary Aerial Viewpoint
1944	1"=500'	Flight Date: December 17, 1944	EDR Proprietary Aerial Viewpoint
1940	1"=500'	Flight Date: April 07, 1940	EDR Proprietary Aerial Viewpoint
1931	1"=500'	Flight Date: January 01, 1931	EDR/EdrAerials

When delivered electronically by EDR, the aerial photo images included with this report are for ONE TIME USE ONLY. Further reproduction of these aerial photo images is prohibited without permission from EDR. For more information contact your EDR Account Executive.

Disclaimer - Copyright and Trademark Notice

This Report contains certain information obtained from a variety of public and other sources reasonably available to Environmental Data Resources, Inc. It cannot be concluded from this Report that coverage information for the target and surrounding properties does not exist from other sources. NO WARRANTY EXPRESSED OR IMPLIED, IS MADE WHATSOEVER IN CONNECTION WITH THIS REPORT. ENVIRONMENTAL DATA RESOURCES, INC. SPECIFICALLY DISCLAIMS THE MAKING OF ANY SUCH WARRANTIES, INCLUDING WITHOUT LIMITATION, MERCHANTABILITY OR FITNESS FOR A PARTICULAR USE OR PURPOSE. ALL RISK IS ASSUMED BY THE USER. IN NO EVENT SHALL ENVIRONMENTAL DATA RESOURCES, INC. BE LIABLE TO ANYONE, WHETHER ARISING OUT OF ERRORS OR OMISSIONS, NEGLIGENCE, ACCIDENT OR ANY OTHER CAUSE, FOR ANY LOSS OF DAMAGE, INCLUDING, WITHOUT LIMITATION, SPECIAL, INCIDENTAL, CONSEQUENTIAL, OR EXEMPLARY DAMAGES. ANY LIABILITY ON THE PART OF ENVIRONMENTAL DATA RESOURCES, INC. IS STRICTLY LIMITED TO A REFUND OF THE AMOUNT PAID FOR THIS REPORT. Purchaser accepts this Report "AS IS". Any analyses, estimates, ratings, environmental risk levels or risk codes provided in this Report are provided for illustrative purposes only, and are not intended to provide, nor should they be interpreted as providing any facts regarding, or prediction or forecast of, any environmental risk for any property. Only a Phase I Environmental Site Assessment performed by an environmental professional can provide information regarding the environmental risk for any property. Additionally, the information provided in this Report is not to be construed as legal advice.

Copyright 2022 by Environmental Data Resources, Inc. All rights reserved. Reproduction in any media or format, in whole or in part, of any report or map of Environmental Data Resources, Inc., or its affiliates, is prohibited without prior written permission.

EDR and its logos (including Sanborn and Sanborn Map) are trademarks of Environmental Data Resources, Inc. or its affiliates. All other trademarks used herein are the property of their respective owners.



INQUIRY #: 7029461.5

YEAR: 2017

— = 500'





INQUIRY #: 7029461.5

YEAR: 2013

— = 500'





INQUIRY #: 7029461.5

YEAR: 2010

— = 500'





INQUIRY #: 7029461.5

YEAR: 2006

— = 500'





UNMAPPED

UNMAPPED

UNMAPPED

UNMAPPED

UNMAPPED

UNMAPPED

UNMAPPED

UNMAPPED

UNMAPPED

UNMAPPED

UNMAPPED

UNMAPPED

INQUIRY #: 7029461.5

YEAR: 1999

— = 500'



UNMAPPED

UNMAPPED

UNMAPPED

UNMAPPED



INQUIRY #: 7029461.5

YEAR: 1995

— = 500'





UNMAPPED

UNMAPPED

UNMAPPED

UNMAPPED

UNMAPPED

UNMAPPED

UNMAPPED

UNMAPPED

UNMAPPED

UNMAPPED

UNMAPPED

UNMAPPED

INQUIRY #: 7029461.5

YEAR: 1992

— = 500'



UNMAPPED

UNMAPPED

UNMAPPED

UNMAPPED



INQUIRY #: 7029461.5

YEAR: 1988

— = 500'





INQUIRY #: 7029461.5

YEAR: 1981

— = 500'





INQUIRY #: 7029461.5

YEAR: 1974

— = 500'





INQUIRY #: 7029461.5

YEAR: 1971

— = 500'





INQUIRY #: 7029461.5

YEAR: 1965

— = 500'





INQUIRY # 7029461.5

YEAR: 1962

— = 500'





INQUIRY #: 7029461.5

YEAR: 1951

— = 500'





INQUIRY #: 7029461.5

YEAR: 1944

— = 500'





INQUIRY #: 7029461.5

YEAR: 1940

— = 500'





INQUIRY #: 7029461.5

YEAR: 1931

— = 500'

