

Camden County Board of Taxation

2024

ABSTRACT OF RATABLES



Diane R. Hesley, CTA, Tax Administrator
Camden County Board of Taxation
509 Lakeland Road
Forrest Hall, 2nd Floor
Blackwood, NJ 08012
(856) 225-5238, office
(856) 225-5242, fax

Commissioner Melissa Pollitt, CTA, President
Commissioner Kelly Hanson
Commissioner Barbara Holcomb
Commissioner Don Reich
Commissioner Bill Wilhelm

www.camdencounty.com/service/board-of-taxation

diane.hesley@camdencounty.com

2024 Abstract of Ratables for the County of Camden

Taxing District	1		2	3	4	5	6
	Taxable Value						
	(A)	(B)					
Land	Improvements (Includes Partial Exemptions & Abatements)	Taxable Value of Land and Improvements (Col 1A+1B)	Total Taxable Value Of Partial Exemptions & Abatements (Assessed Value)	Net Taxable Value of Land & Improvements (Col 2-3)	Taxable Value Communication Equipment	Net Taxable Value (Col 4+5)	
01 Audubon	309,028,400	404,916,804	713,945,204	100,000	713,845,204	100	713,845,304
02 Audubon Park	8,000,000	12,700,000	20,700,000	0	20,700,000	0	20,700,000
03 Barrington	151,582,300	345,030,400	496,612,700	185,100	496,427,600	66	496,427,666
04 Bellmawr	239,074,700	586,867,600	825,942,300	300,000	825,642,300	0	825,642,300
05 Berlin Boro	228,752,300	576,118,200	804,870,500	0	804,870,500	79	804,870,579
06 Berlin Twp	172,902,700	472,432,800	645,335,500	3,400	645,332,100	72	645,332,172
07 Brooklawn	23,088,100	97,414,600	120,502,700	0	120,502,700	100	120,502,800
08 Camden City	469,827,700	1,318,924,400	1,788,752,100	83,483,900	1,705,268,200	23,110,312	1,728,378,512
09 Cherry Hill Twp	2,324,942,000	5,709,877,100	8,034,819,100	11,830,200	8,022,988,900	0	8,022,988,900
10 Chesilhurst	24,445,500	64,439,100	88,884,600	0	88,884,600	0	88,884,600
11 Clementon	75,029,900	182,117,900	257,147,800	0	257,147,800	75	257,147,875
12 Collingswood	358,194,000	720,931,300	1,079,125,300	1,279,900	1,077,845,400	0	1,077,845,400
13 Gibbsboro	75,707,950	152,086,350	227,794,300	0	227,794,300	0	227,794,300
14 Gloucester City	141,883,000	384,725,450	526,608,450	1,129,700	525,478,750	0	525,478,750
15 Gloucester Twp	1,302,209,500	3,291,465,200	4,593,674,700	1,348,700	4,592,326,000	80	4,592,326,080
16 Haddon Twp	419,866,700	892,166,100	1,312,032,800	219,900	1,311,812,900	0	1,311,812,900
17 Haddonfield	1,135,785,500	1,266,820,400	2,402,605,900	0	2,402,605,900	100	2,402,606,000
18 Haddon Heights	344,058,800	514,475,100	858,533,900	0	858,533,900	100	858,534,000
19 Hi-Nella	9,567,600	28,554,300	38,121,900	0	38,121,900	0	38,121,900
20 Laurel Springs	28,068,700	89,142,100	117,210,800	26,800	117,184,000	74	117,184,074
21 Lawnside	62,438,900	153,791,500	216,230,400	199,100	216,031,300	74	216,031,374
22 Lindenwold	163,498,000	474,188,800	637,686,800	949,700	636,737,100	84	636,737,184
23 Magnolia	81,838,000	185,064,600	266,902,600	25,000	266,877,600	0	266,877,600
24 Merchantville	69,916,900	172,341,000	242,257,900	533,300	241,724,600	0	241,724,600
25 Mount Ephraim	79,271,600	200,244,600	279,516,200	49,300	279,466,900	68	279,466,968
26 Oaklyn	79,433,400	177,072,000	256,505,400	94,600	256,410,800	0	256,410,800
27 Pennsauken Twp	662,779,800	1,713,738,200	2,376,518,000	3,972,600	2,372,545,400	4,262,409	2,376,807,809
28 Pine Hill	99,702,400	347,271,200	446,973,600	858,100	446,115,500	0	446,115,500
30 Runnemede	154,461,500	351,054,100	505,515,600	0	505,515,600	68	505,515,668
31 Somerdale	99,062,500	241,829,600	340,892,100	145,800	340,746,300	0	340,746,300
32 Stratford	113,565,400	297,003,000	410,568,400	104,500	410,463,900	68	410,463,968
33 Tavistock	11,819,400	14,099,200	25,918,600	0	25,918,600	100	25,918,700
34 Voorhees Twp	1,010,772,579	2,225,405,800	3,236,178,379	854,700	3,235,323,679	71	3,235,323,750
35 Waterford Twp	196,708,000	510,782,600	707,490,600	79,000	707,411,600	65	707,411,665
36 Winslow Twp	710,385,000	2,035,003,700	2,745,388,700	875,000	2,744,513,700	0	2,744,513,700
37 Woodlynne	18,779,400	48,388,800	67,168,200	0	67,168,200	62,534	67,230,734
Total	11,456,448,129	26,258,483,904	37,714,932,033	108,648,300	37,606,283,733	27,436,699	37,633,720,432

2024 Abstract of Ratables for the County of Camden

Taxing District	7 General Tax Rate Per \$100	9 True Value				10 Equalization		11 Net Valuation For County Tax Apportionment (Col 6-9A+9B -10A+10B)
		8 County Equali- zation Ratio	(A)	(B)	(A)	(B)		
			UEZ Abatement Expired	Class II Railroads	Amounts Deducted	Amounts Added		
01 Audubon	4.037	72.86%	0	0	0	270,604,922	984,450,226	
02 Audubon Park	6.912	99.89%	0	0	0	156,426	20,856,426	
03 Barrington	4.788	66.90%	0	0	0	253,040,336	749,468,002	
04 Bellmawr	3.782	80.12%	0	0	0	207,959,023	1,033,601,323	
05 Berlin Boro	3.411	79.99%	0	0	0	203,442,026	1,008,312,605	
06 Berlin Twp	3.882	72.55%	0	0	0	244,623,791	889,955,963	
07 Brooklawn	4.240	74.82%	0	0	0	41,423,991	161,926,791	
08 Camden City	3.543	75.64%	0	0	0	657,498,156	2,385,876,668	
09 Cherry Hill Twp	4.133	64.74%	0	0	0	4,428,594,109	12,451,583,009	
10 Chesilhurst	3.956	80.11%	0	0	0	22,239,768	111,124,368	
11 Clementon	4.512	75.60%	0	0	0	86,296,763	343,444,638	
12 Collingswood	3.879	71.44%	0	0	0	434,786,395	1,512,631,795	
13 Gibbsboro	4.431	79.75%	0	0	0	59,500,726	287,295,026	
14 Gloucester City	5.013	72.11%	0	0	0	213,083,884	738,562,634	
15 Gloucester Twp	4.106	70.21%	0	0	0	1,971,960,353	6,564,286,433	
16 Haddon Twp	3.937	69.23%	0	0	0	586,903,540	1,898,716,440	
17 Haddonfield	3.231	81.71%	0	0	0	541,786,317	2,944,392,317	
18 Haddon Heights	3.440	88.85%	0	0	0	109,179,420	967,713,420	
19 Hi-Nella	6.210	72.89%	0	0	0	14,272,232	52,394,132	
20 Laurel Springs	5.564	74.87%	0	0	0	39,571,816	156,755,890	
21 Lawnside	4.711	74.95%	0	0	0	73,237,780	289,269,154	
22 Lindenwald	4.743	76.00%	0	0	0	201,711,129	838,448,313	
23 Magnolia	4.801	67.73%	0	0	0	128,129,726	395,007,326	
24 Merchantville	5.329	70.99%	0	0	0	99,679,119	341,403,719	
25 Mount Ephraim	5.225	68.37%	0	0	0	130,116,103	409,583,071	
26 Oaklyn	5.285	67.38%	0	0	0	125,237,695	381,648,495	
27 Pennsauken Twp	4.149	70.45%	0	0	0	1,035,473,743	3,412,281,552	
28 Pine Hill	5.307	64.35%	0	0	0	249,760,378	695,875,878	
30 Runnemede	4.506	68.14%	0	0	0	238,464,633	743,980,301	
31 Somerdale	4.661	65.30%	0	0	0	182,321,402	523,067,702	
32 Stratford	4.853	68.02%	0	0	0	194,629,840	605,093,808	
33 Tavistock	1.436	100.00%	0	0	0	151,710	26,070,410	
34 Voorhees Twp	4.300	71.31%	0	0	0	1,306,314,521	4,541,638,271	
35 Waterford Twp	4.406	65.95%	0	0	0	366,164,175	1,073,575,840	
36 Winslow Twp	3.625	69.23%	0	0	0	1,248,045,331	3,992,559,031	
37 Woodlynne	7.979	70.71%	0	0	0	27,977,240	95,207,974	
Total						15,994,338,519	53,628,058,951	

2024 Abstract of Ratables for the County of Camden

Taxing District	Section 12A							
	(i)	(ii)				(iii)	(iv)	(v)
	Total County Taxes Apportioned	Adjustments Resulting From:				Net County Taxes Apportioned	Municipal Budget State Aid	Net County Taxes Apportioned Less State Aid (Col 12A(iii) -12A(iv)-County BPP Adjustment)
		(A)		(B)				
Equal Table Appeals		Appeals & Corrections	Deduct	Add				
	Deduct Overpay	Add Underpay	Deduct Overpay	Add Underpay				
01 Audubon	5,915,854.18	0.00	0.00	5,628.66	0.00	5,910,225.52	0.00	5,910,225.52
02 Audubon Park	125,332.47	0.00	0.00	0.00	0.00	125,332.47	0.00	125,332.47
03 Barrington	4,503,776.12	0.00	0.00	1,938.13	0.00	4,501,837.99	0.00	4,501,837.99
04 Bellmawr	6,211,217.74	0.00	0.00	0.00	24,089.53	6,235,307.27	0.00	6,235,307.27
05 Berlin Boro	6,059,250.32	0.00	0.00	0.00	50,784.69	6,110,035.01	0.00	6,110,035.01
06 Berlin Twp	5,348,010.05	0.00	0.00	5,641.57	0.00	5,342,368.48	0.00	5,342,368.48
07 Brooklawn	973,066.24	0.00	0.00	0.00	0.00	973,066.24	0.00	973,066.24
08 Camden City	14,337,442.46	0.00	0.00	3,858.54	0.00	14,333,583.92	0.00	14,333,583.92
09 Cherry Hill Twp	74,825,265.40	0.00	0.00	41,514.63	0.00	74,783,750.77	0.00	74,783,750.77
10 Chesilhurst	667,779.38	0.00	0.00	2,425.72	0.00	665,353.66	0.00	665,353.66
11 Clementon	2,063,860.97	0.00	0.00	18,278.10	0.00	2,045,582.87	0.00	2,045,582.87
12 Collingswood	9,089,854.31	0.00	0.00	8,021.42	0.00	9,081,832.89	0.00	9,081,832.89
13 Gibbsboro	1,726,441.25	0.00	0.00	627.20	0.00	1,725,814.05	0.00	1,725,814.05
14 Gloucester City	4,438,242.52	0.00	0.00	57.68	0.00	4,438,184.84	0.00	4,438,184.84
15 Gloucester Twp	39,446,749.39	0.00	0.00	0.00	596,155.20	40,042,904.59	0.00	40,042,904.59
16 Haddon Twp	11,409,951.77	0.00	0.00	2,179.68	0.00	11,407,772.09	0.00	11,407,772.09
17 Haddonfield	17,693,729.10	0.00	0.00	8,243.62	0.00	17,685,485.48	0.00	17,685,485.48
18 Haddon Heights	5,815,277.74	0.00	0.00	3,954.59	0.00	5,811,323.15	0.00	5,811,323.15
19 Hi-Nella	314,851.92	0.00	0.00	798.47	0.00	314,053.45	0.00	314,053.45
20 Laurel Springs	941,992.76	0.00	0.00	0.00	0.00	941,992.76	0.00	941,992.76
21 Lawnside	1,738,304.38	0.00	0.00	0.00	1,790.42	1,740,094.80	0.00	1,740,094.80
22 Lindenwold	5,038,485.27	0.00	0.00	0.00	66,608.34	5,105,093.61	0.00	5,105,093.61
23 Magnolia	2,373,716.50	0.00	0.00	9,825.14	0.00	2,363,891.36	0.00	2,363,891.36
24 Merchantville	2,051,596.48	0.00	0.00	0.00	0.00	2,051,596.48	0.00	2,051,596.48
25 Mount Ephraim	2,461,306.48	0.00	0.00	569.34	0.00	2,460,737.14	0.00	2,460,737.14
26 Oaklyn	2,293,439.31	0.00	0.00	223.50	0.00	2,293,215.81	0.00	2,293,215.81
27 Pennsauken Twp	20,505,414.66	0.00	0.00	15,207.81	0.00	20,490,206.85	0.00	20,490,206.85
28 Pine Hill	4,181,725.10	0.00	0.00	4,818.59	0.00	4,176,906.51	0.00	4,176,906.51
30 Runnemede	4,470,798.89	0.00	0.00	778.07	0.00	4,470,020.82	0.00	4,470,020.82
31 Somerdale	3,143,269.38	0.00	0.00	2,212.58	0.00	3,141,056.80	0.00	3,141,056.80
32 Stratford	3,636,188.65	0.00	0.00	281.83	0.00	3,635,906.82	0.00	3,635,906.82
33 Tavistock	156,664.85	0.00	0.00	0.00	0.00	156,664.85	0.00	156,664.85
34 Voorhees Twp	27,292,055.05	0.00	0.00	9,419.99	0.00	27,282,635.06	0.00	27,282,635.06
35 Waterford Twp	6,451,436.50	0.00	0.00	9,511.50	0.00	6,441,925.00	0.00	6,441,925.00
36 Winslow Twp	23,992,474.60	0.00	0.00	32,979.52	0.00	23,959,495.08	0.00	23,959,495.08
37 Woodlynne	572,132.78	0.00	0.00	259.27	0.00	571,873.51	0.00	571,873.51
Total	322,266,954.97			189,255.15	739,428.18	322,817,128.00		322,817,128.00

2024 Abstract of Ratables for the County of Camden

Taxing District	Section 12-B			Section 12-C						Section 12-D
	(A)	(B)	(C)	Local Taxes to be Raised for:			(ii) Local Municipal Purposes			
	County Library Taxes Apportioned	County Health Svcs Taxes Apportioned	County Open Space Taxes Apportioned	(i) District School Purposes			(A) Municipal Budget (adj for BPP)	(B) Municipal Open Space Budget	(C) Municipal Library Budget	
				(A) District School (adj for BPP)	(B) Reg., Consol. & Joint School (adj for BPP)	(C) Local School (adj for BPP)				
									Total Levy on Which Tax Rate is Computed	
01 Audubon	0.00	0.00	196,716.33	15,335,212.00	0.00	0.00	7,044,983.82	0.00	326,016.18	28,813,153.85
02 Audubon Park	7,979.99	0.00	4,171.29	319,159.00	0.00	0.00	974,000.00	0.00	0.00	1,430,642.75
03 Barrington	286,632.67	0.00	149,835.41	12,078,598.00	0.00	0.00	6,750,350.91	0.00	0.00	23,767,254.98
04 Bellmawr	397,046.38	0.00	207,392.81	10,209,243.00	4,065,998.00	0.00	10,104,222.81	0.00	0.00	31,219,210.27
05 Berlin Boro	0.00	0.00	203,247.48	8,905,844.00	5,279,193.00	0.00	6,503,229.63	120,730.59	331,437.29	27,453,717.00
06 Berlin Twp	340,142.92	0.00	177,817.93	10,701,340.00	0.00	0.00	8,228,970.00	258,132.00	0.00	25,048,771.33
07 Brooklawn	61,955.68	0.00	32,385.36	1,617,766.00	0.00	0.00	2,423,203.59	0.00	0.00	5,108,376.87
08 Camden City	912,623.63	0.00	477,055.18	14,950,781.00	0.00	0.00	30,553,400.11	0.00	0.00	61,227,443.84
09 Cherry Hill Twp	0.00	0.00	2,489,035.94	206,191,274.00	0.00	0.00	43,123,355.42	802,299.00	4,138,399.00	331,528,114.13
10 Chesilhurst	42,360.46	0.00	22,150.97	899,475.00	0.00	0.00	1,886,780.52	0.00	0.00	3,516,120.61
11 Clementon	130,203.54	0.00	68,138.95	4,592,539.00	0.00	0.00	4,713,719.34	51,430.00	0.00	11,601,613.70
12 Collingswood	0.00	0.00	302,279.25	19,530,638.00	0.00	0.00	12,384,100.00	0.00	502,090.00	41,800,940.14
13 Gibbstown	109,882.58	0.00	57,440.12	3,980,533.00	1,658,613.00	0.00	2,503,547.07	57,122.36	0.00	10,092,952.18
14 Gloucester City	0.00	0.00	147,710.80	6,676,601.00	0.00	0.00	14,833,955.49	0.00	241,389.74	26,337,841.87
15 Gloucester Twp	2,550,252.16	0.00	1,328,862.09	54,478,380.00	28,619,051.00	0.00	60,585,770.90	918,465.76	0.00	188,523,686.50
16 Haddon Twp	726,335.51	0.00	379,675.72	28,069,792.00	0.00	0.00	11,052,000.00	0.00	0.00	51,635,575.32
17 Haddonfield	0.00	0.00	588,629.31	44,041,005.00	0.00	0.00	14,091,886.85	240,260.00	969,989.00	77,617,255.64
18 Haddon Heights	0.00	0.00	193,420.14	16,180,979.00	0.00	0.00	7,023,579.59	0.00	319,496.51	29,528,798.39
19 Hi-Nella	19,995.15	0.00	10,454.04	1,314,590.00	0.00	0.00	708,109.51	0.00	0.00	2,367,202.15
20 Laurel Springs	59,977.22	0.00	31,351.18	3,187,525.00	0.00	0.00	2,298,218.99	0.00	0.00	6,519,065.15
21 Lawnside	110,795.49	0.00	57,907.09	5,207,625.00	0.00	0.00	3,059,000.00	0.00	0.00	10,175,422.38
22 Lindenwold	325,157.30	0.00	169,460.85	13,561,154.00	0.00	0.00	11,038,371.09	0.00	0.00	30,199,236.85
23 Magnolia	150,493.28	0.00	78,707.17	4,911,230.00	1,786,572.00	0.00	3,519,769.27	0.00	0.00	12,810,663.08
24 Merchantville	130,626.32	0.00	68,280.74	6,248,408.00	0.00	0.00	4,380,195.73	0.00	0.00	12,879,107.27
25 Mount Ephraim	156,675.57	0.00	81,898.98	7,219,646.00	0.00	0.00	4,682,423.01	0.00	0.00	14,601,380.70
26 Oaklyn	146,010.09	0.00	76,322.95	6,385,159.00	0.00	0.00	4,649,293.75	0.00	0.00	13,550,001.60
27 Pennsauken Twp	0.00	0.00	682,011.61	46,753,951.00	0.00	0.00	29,560,961.25	0.00	1,120,889.00	98,608,019.71
28 Pine Hill	265,940.76	0.00	139,027.08	12,666,471.00	0.00	0.00	6,424,925.47	0.00	0.00	23,673,270.82
30 Runnemede	0.00	0.00	148,772.67	7,912,482.00	3,620,349.00	0.00	6,377,286.77	0.00	246,267.76	22,775,179.02
31 Somerdale	199,990.69	0.00	104,546.94	5,151,045.00	2,587,813.00	0.00	4,695,663.39	0.00	0.00	15,880,115.82
32 Stratford	0.00	0.00	121,010.06	8,348,664.00	2,992,961.00	0.00	4,559,005.79	57,247.36	201,013.89	19,915,808.92
33 Tavistock	9,974.94	0.00	5,214.08	30,404.00	0.00	0.00	169,838.97	0.00	0.00	372,096.84
34 Voorhees Twp	1,737,100.26	0.00	908,006.40	51,931,803.00	22,141,103.00	0.00	34,467,073.00	647,100.00	0.00	139,114,820.72
35 Waterford Twp	0.00	0.00	214,424.45	15,368,770.00	0.00	0.00	8,781,108.87	0.00	358,175.00	31,164,403.32
36 Winslow Twp	1,525,479.69	0.00	797,504.16	54,198,332.00	0.00	0.00	19,000,000.00	0.00	0.00	99,480,810.93
37 Woodlynne	36,411.72	0.00	19,033.70	2,387,116.00	0.00	0.00	2,349,362.98	0.00	0.00	5,363,797.91
Total	10,440,044.00		10,739,899.23	711,543,534.00	72,751,653.00		395,501,663.89	3,152,787.07	8,755,163.37	1,535,701,872.56

2024 Abstract of Ratables for the County of Camden

Taxing District	Section 13						
	Real Property Exempt From Taxation						
	(A) Public School	(B) Other School	(C) Public Property	(D) Church And Charitable	(E) Cemeteries And Graveyards	(F) Other Exempts	(G) Total Amount of Exempts (13A+B+C+D+E+F)
01 Audubon	24,017,600	32,100	7,018,100	10,761,500	0	16,945,400	58,774,700
02 Audubon Park	110,000	0	374,600	0	0	0	484,600
03 Barrington	11,407,600	2,196,100	105,967,000	5,158,500	0	24,740,100	149,469,300
04 Bellmawr	19,584,700	0	56,635,800	19,342,100	9,198,300	21,945,000	126,705,900
05 Berlin Boro	8,949,200	0	18,113,000	29,635,000	4,664,800	25,631,600	86,993,600
06 Berlin Twp	9,735,300	0	17,727,100	12,136,700	236,200	6,136,600	45,971,900
07 Brooklawn	4,335,800	0	9,567,100	2,793,700	0	109,200	16,805,800
08 Camden City	785,164,900	37,200,300	525,942,400	611,076,000	16,778,400	844,522,900	2,820,684,900
09 Cherry Hill Twp	180,244,900	26,102,900	478,597,600	327,485,600	35,358,000	136,784,300	1,184,573,300
10 Chesilhurst	3,371,800	0	11,381,400	1,007,800	41,600	4,291,100	20,093,700
11 Clementon	7,172,800	0	10,883,100	3,011,900	0	16,146,900	37,214,700
12 Collingswood	36,677,900	7,231,200	41,541,300	43,023,200	133,100	206,552,200	335,158,900
13 Gibbsboro	8,932,300	0	20,770,800	10,178,200	661,900	6,948,700	47,491,900
14 Gloucester City	58,893,200	9,010,000	48,495,500	8,614,000	1,440,200	46,173,850	172,626,750
15 Gloucester Twp	383,090,500	0	82,453,700	55,076,900	2,810,500	197,616,590	721,048,190
16 Haddon Twp	42,771,000	0	14,945,600	43,260,500	57,800	97,692,100	198,727,000
17 Haddonfield	64,647,400	14,738,900	62,839,200	48,691,000	5,449,900	57,918,700	254,285,100
18 Haddon Heights	22,790,900	3,717,700	20,152,900	26,042,400	0	20,403,000	93,106,900
19 Hi-Nella	4,578,800	0	448,100	0	0	518,400	5,545,300
20 Laurel Springs	1,785,400	0	2,376,700	2,357,500	0	1,576,500	8,096,100
21 Lawnside	5,330,000	0	5,759,600	5,762,100	1,750,600	50,949,500	69,551,800
22 Lindenwold	38,974,900	0	41,621,300	15,412,900	321,900	38,473,200	134,804,200
23 Magnolia	9,444,400	0	11,274,200	7,527,700	0	14,353,500	42,599,800
24 Merchantville	12,099,000	3,150,600	6,162,800	10,636,100	0	12,622,300	44,670,800
25 Mount Ephraim	4,166,200	0	7,389,500	3,991,000	0	3,130,700	18,677,400
26 Oaklyn	6,711,100	0	7,019,200	7,502,900	0	5,047,300	26,280,500
27 Pennsauken Twp	149,829,600	13,853,800	110,095,400	90,093,200	10,239,500	140,929,000	515,040,500
28 Pine Hill	52,859,800	0	14,260,700	12,977,900	9,000	40,933,700	121,041,100
30 Runnemede	41,297,200	0	19,096,100	8,522,000	0	7,139,900	76,055,200
31 Somerdale	15,869,900	0	5,031,600	2,919,100	0	18,425,900	42,246,500
32 Stratford	82,709,800	0	15,677,800	56,306,200	0	13,073,400	167,767,200
33 Tavistock	0	0	350,000	0	0	0	350,000
34 Voorhees Twp	109,682,500	7,388,000	42,580,300	73,671,400	80,400	234,299,200	467,701,800
35 Waterford Twp	16,340,800	9,427,600	75,518,700	4,760,500	214,000	17,547,800	123,809,400
36 Winslow Twp	70,944,100	845,000	256,319,900	15,347,800	281,100	161,678,700	505,416,600
37 Woodlynne	3,013,500	0	2,371,500	1,172,800	0	195,900	6,753,700
Total	2,297,534,800	134,894,200	2,156,759,600	1,576,256,100	89,727,200	2,491,453,140	8,746,625,040

2024 Abstract of Ratables for the County of Camden

Taxing District	Section 14				Section 15	
	Amount of Miscellaneous Revenues to Support Local Budget				Deductions Allowed	
	(A) Surplus Revenue	(B) Miscellaneous Revenues Anticipated	(C) Receipts from Delinquent Tax	(D) Total of Miscellaneous Revenues (Col 14A+B+C)	(A) Senior Citizen, Disabled and Surviving Spouse	(B) Veterans and Widows
01 Audubon	2,280,000.00	3,378,000.00	235,000.00	5,893,000.00	7,750.00	43,750.00
02 Audubon Park	50,000.00	442,800.00	0.00	492,800.00	17,500.00	9,000.00
03 Barrington	1,550,000.00	1,696,843.46	175,000.00	3,421,843.46	6,250.00	40,000.00
04 Bellmawr	2,722,000.00	4,711,434.10	350,000.00	7,783,434.10	30,000.00	69,750.00
05 Berlin Boro	858,500.00	2,084,144.67	250,000.00	3,192,644.67	10,000.00	37,000.00
06 Berlin Twp	1,631,270.00	1,977,317.27	300,001.73	3,908,589.00	12,250.00	31,500.00
07 Brooklawn	750,000.00	1,339,245.41	65,000.00	2,154,245.41	3,750.00	7,000.00
08 Camden City	19,150,000.00	161,755,181.22	3,005,000.00	183,910,181.22	131,750.00	44,000.00
09 Cherry Hill Twp	16,207,858.34	17,720,756.66	10,000.00	33,938,615.00	76,500.00	274,000.00
10 Chesilhurst	20,000.00	2,172,596.99	125,000.00	2,317,596.99	1,500.00	6,500.00
11 Clementon	1,338,000.00	1,176,089.66	250,000.00	2,764,089.66	16,250.00	18,250.00
12 Collingswood	2,176,008.51	6,460,962.95	5,000.00	8,641,971.46	9,250.00	40,750.00
13 Gibbsboro	800,000.00	1,979,206.90	0.00	2,779,206.90	3,000.00	16,250.00
14 Gloucester City	2,200,000.00	9,603,544.58	400,000.00	12,203,544.58	28,500.00	45,500.00
15 Gloucester Twp	5,090,000.00	13,758,465.45	100,000.00	18,948,465.45	66,500.00	290,000.00
16 Haddon Twp	1,750,000.00	4,055,000.00	10,000.00	5,815,000.00	14,500.00	62,000.00
17 Haddonfield	3,160,000.00	8,602,726.15	395,000.00	12,157,726.15	5,000.00	41,250.00
18 Haddon Heights	810,000.00	1,676,204.52	220,000.00	2,706,204.52	3,250.00	35,250.00
19 Hi-Nella	131,500.00	259,931.46	45,000.00	436,431.46	500.00	2,000.00
20 Laurel Springs	300,000.00	489,989.88	70,000.00	859,989.88	2,750.00	10,250.00
21 Lawnside	50,000.00	2,940,000.00	400,000.00	3,390,000.00	6,000.00	10,500.00
22 Lindenwold	4,676,500.00	3,441,140.91	575,000.00	8,692,640.91	23,250.00	45,500.00
23 Magnolia	1,020,000.00	1,496,890.73	124,000.00	2,640,890.73	10,000.00	23,000.00
24 Merchantville	450,000.00	1,212,954.15	140,000.00	1,802,954.15	2,500.00	11,500.00
25 Mount Ephraim	800,000.00	2,619,494.28	189,000.00	3,608,494.28	9,000.00	26,750.00
26 Oaklyn	632,000.00	1,534,931.93	135,000.00	2,301,931.93	3,250.00	17,500.00
27 Pennsauken Twp	3,200,000.00	16,969,590.34	1,300,000.00	21,469,590.34	81,750.00	117,000.00
28 Pine Hill	1,900,000.00	2,759,993.38	440,000.00	5,099,993.38	16,000.00	36,000.00
30 Runnemede	995,000.00	2,216,148.90	285,000.00	3,496,148.90	19,250.00	48,750.00
31 Somerdale	368,009.33	3,217,716.19	195,000.00	3,780,725.52	13,000.00	25,250.00
32 Stratford	800,000.00	2,105,198.37	209,327.00	3,114,525.37	7,250.00	40,500.00
33 Tavistock	12,739.60	3,562.43	0.00	16,302.03	0.00	0.00
34 Voorhees Twp	4,000,000.00	12,217,733.54	850,193.46	17,067,927.00	13,500.00	78,750.00
35 Waterford Twp	1,000,000.00	3,080,317.13	425,000.00	4,505,317.13	18,000.00	63,250.00
36 Winslow Twp	1,967,885.00	14,643,915.00	1,990,000.00	18,601,800.00	69,750.00	170,250.00
37 Woodlynne	485,000.00	614,949.34	200,000.00	1,299,949.34	4,500.00	4,500.00
Total	85,332,270.78	316,414,977.95	13,467,522.19	415,214,770.92	743,750.00	1,843,000.00

2024 Abstract of Ratables for the County of Camden

Taxing District	Addendum to Abstract of Ratables - Assessed Value of Partial Exemptions & Abatements (Column 3)								
	(1) Pollution Control	(2) Fire Suppression	(3) Fallout Shelter	(4) Water- Sewer Facility	(5) Renewable Energy	(6) UEZ Abatement	(7) Home Improvement	(8) Multi- Family Dwelling	(9) Class 4 Abatement
01 Audubon	0	0	0	0	0	0	0	0	0
02 Audubon Park	0	0	0	0	0	0	0	0	0
03 Barrington	0	0	0	0	0	0	0	0	0
04 Bellmawr	0	300,000	0	0	0	0	0	0	0
05 Berlin Boro	0	0	0	0	0	0	0	0	0
06 Berlin Twp	0	0	0	0	0	0	0	0	0
07 Brooklawn	0	0	0	0	0	0	0	0	0
08 Camden City	0	0	0	0	0	0	0	0	0
09 Cherry Hill Twp	0	5,717,100	0	0	0	0	0	0	0
10 Chesilhurst	0	0	0	0	0	0	0	0	0
11 Clementon	0	0	0	0	0	0	0	0	0
12 Collingswood	0	0	0	0	0	0	0	0	0
13 Gibbsboro	0	0	0	0	0	0	0	0	0
14 Gloucester City	0	0	0	0	0	0	0	0	0
15 Gloucester Twp	0	1,073,200	0	0	0	0	0	0	0
16 Haddon Twp	0	0	0	0	0	0	0	0	0
17 Haddonfield	0	0	0	0	0	0	0	0	0
18 Haddon Heights	0	0	0	0	0	0	0	0	0
19 Hi-Nella	0	0	0	0	0	0	0	0	0
20 Laurel Springs	0	0	0	0	0	0	0	0	0
21 Lawnside	0	199,100	0	0	0	0	0	0	0
22 Lindenwold	0	0	0	0	0	0	0	0	0
23 Magnolia	0	0	0	0	0	0	0	0	0
24 Merchantville	0	0	0	0	0	0	0	0	0
25 Mount Ephraim	0	0	0	0	0	0	0	0	0
26 Oaklyn	0	0	0	0	0	0	0	0	0
27 Pennsauken Twp	0	848,500	0	0	0	0	0	0	0
28 Pine Hill	0	0	0	0	0	0	0	0	0
30 Runnemede	0	0	0	0	0	0	0	0	0
31 Somerdale	0	0	0	0	0	0	0	0	0
32 Stratford	0	0	0	0	0	0	0	0	0
33 Tavistock	0	0	0	0	0	0	0	0	0
34 Voorhees Twp	0	32,100	0	0	822,600	0	0	0	0
35 Waterford Twp	0	79,000	0	0	0	0	0	0	0
36 Winslow Twp	0	74,500	0	0	0	0	0	0	0
37 Woodlynne	0	0	0	0	0	0	0	0	0
Total		8,323,500			822,600				

2024 Abstract of Ratables for the County of Camden

Taxing District	Addendum to Abstract of Ratables - Assessed Value of Partial Exemptions & Abatements (Continued)							
	(10) Dwelling Abatement	(11) Dwelling Exemption	(12) New Dwelling Conversion Abatement	(13) New Dwelling Conversion Exemption	(14) Multi-Dwelling Exemption	(15) Multi-Dwelling Abatement	(16) Commercial/ Industrial/ Exemption	(17) Total Value
01 Audubon	0	100,000	0	0	0	0	0	100,000
02 Audubon Park	0	0	0	0	0	0	0	0
03 Barrington	185,100	0	0	0	0	0	0	185,100
04 Bellmawr	0	0	0	0	0	0	0	300,000
05 Berlin Boro	0	0	0	0	0	0	0	0
06 Berlin Twp	3,400	0	0	0	0	0	0	3,400
07 Brooklawn	0	0	0	0	0	0	0	0
08 Camden City	0	78,470,900	0	0	110,200	0	4,902,800	83,483,900
09 Cherry Hill Twp	25,000	6,088,100	0	0	0	0	0	11,830,200
10 Chesilhurst	0	0	0	0	0	0	0	0
11 Clementon	0	0	0	0	0	0	0	0
12 Collingswood	0	1,279,900	0	0	0	0	0	1,279,900
13 Gibbsboro	0	0	0	0	0	0	0	0
14 Gloucester City	0	1,129,700	0	0	0	0	0	1,129,700
15 Gloucester Twp	0	275,500	0	0	0	0	0	1,348,700
16 Haddon Twp	219,900	0	0	0	0	0	0	219,900
17 Haddonfield	0	0	0	0	0	0	0	0
18 Haddon Heights	0	0	0	0	0	0	0	0
19 Hi-Nella	0	0	0	0	0	0	0	0
20 Laurel Springs	0	26,800	0	0	0	0	0	26,800
21 Lawnside	0	0	0	0	0	0	0	199,100
22 Lindenwold	0	949,700	0	0	0	0	0	949,700
23 Magnolia	0	25,000	0	0	0	0	0	25,000
24 Merchantville	0	533,300	0	0	0	0	0	533,300
25 Mount Ephraim	49,300	0	0	0	0	0	0	49,300
26 Oaklyn	0	94,600	0	0	0	0	0	94,600
27 Pennsauken Twp	0	3,124,100	0	0	0	0	0	3,972,600
28 Pine Hill	0	858,100	0	0	0	0	0	858,100
30 Runnemede	0	0	0	0	0	0	0	0
31 Somerdale	0	145,800	0	0	0	0	0	145,800
32 Stratford	104,500	0	0	0	0	0	0	104,500
33 Tavistock	0	0	0	0	0	0	0	0
34 Voorhees Twp	0	0	0	0	0	0	0	854,700
35 Waterford Twp	0	0	0	0	0	0	0	79,000
36 Winslow Twp	781,800	18,700	0	0	0	0	0	875,000
37 Woodlynne	0	0	0	0	0	0	0	0
Total	1,369,000	93,120,200			110,200		4,902,800	108,648,300

2024 Abstract of Ratables for the County of Camden

Taxing District	Addendum - Equalized Value Based on In Lieu of Taxes (Col 10B)				
	(1) C.12 PL 1977 In Lieu of Tax	(2) NJ Housing Finance Agency	(3) Urban Renewal	(4) Other	(5) Total
01 Audubon	0	0	0	0	0
02 Audubon Park	0	0	0	0	0
03 Barrington	0	0	0	0	0
04 Bellmawr	0	0	0	0	0
05 Berlin Boro	0	0	0	0	0
06 Berlin Twp	0	0	0	0	0
07 Brooklawn	0	0	0	0	0
08 Camden City	0	0	0	0	0
09 Cherry Hill Twp	0	0	0	0	0
10 Chesilhurst	0	0	0	0	0
11 Clementon	0	0	0	0	0
12 Collingswood	0	0	0	0	0
13 Gibbsboro	0	0	0	0	0
14 Gloucester City	0	0	0	0	0
15 Gloucester Twp	0	0	0	0	0
16 Haddon Twp	0	0	0	0	0
17 Haddonfield	0	0	0	0	0
18 Haddon Heights	0	0	0	0	0
19 Hi-Nella	0	0	0	0	0
20 Laurel Springs	0	0	0	0	0
21 Lawnside	0	0	0	0	0
22 Lindenwold	0	0	0	0	0
23 Magnolia	0	0	0	0	0
24 Merchantville	0	0	0	0	0
25 Mount Ephraim	0	0	0	0	0
26 Oaklyn	0	0	0	0	0
27 Pennsauken Twp	0	0	0	0	0
28 Pine Hill	0	0	0	0	0
30 Runnemede	0	0	0	0	0
31 Somerdale	0	0	0	0	0
32 Stratford	0	0	0	0	0
33 Tavistock	0	0	0	0	0
34 Voorhees Twp	0	0	0	0	0
35 Waterford Twp	0	0	0	0	0
36 Winslow Twp	0	0	0	0	0
37 Woodlynne	0	0	0	0	0
Total					

2024 Abstract of Ratables for the County of Camden

Taxing District	Breakdown of General Tax Rate											
	County Tax	Library Tax	Health Service Tax	County Open Space Tax	District School Tax	Regional School Tax	Local School Tax	Municipal Purpose Tax	Municipal Open Space Tax	Municipal Library Tax	General Tax Rate	Effective Tax Rate
01 Audubon	0.828	0.000	0.000	0.028	2.148	0.000	0.000	0.987	0.000	0.046	4.037	2.927
02 Audubon Park	0.606	0.039	0.000	0.020	1.542	0.000	0.000	4.705	0.000	0.000	6.912	6.859
03 Barrington	0.907	0.058	0.000	0.030	2.433	0.000	0.000	1.360	0.000	0.000	4.788	3.171
04 Bellmawr	0.755	0.048	0.000	0.025	1.237	0.493	0.000	1.224	0.000	0.000	3.782	3.020
05 Berlin Boro	0.759	0.000	0.000	0.026	1.106	0.656	0.000	0.808	0.015	0.041	3.411	2.723
06 Berlin Twp	0.828	0.053	0.000	0.028	1.658	0.000	0.000	1.275	0.040	0.000	3.882	2.815
07 Brooklawn	0.808	0.051	0.000	0.027	1.343	0.000	0.000	2.011	0.000	0.000	4.240	3.155
08 Camden City	0.829	0.053	0.000	0.028	0.865	0.000	0.000	1.768	0.000	0.000	3.543	2.566
09 Cherry Hill Twp	0.932	0.000	0.000	0.032	2.570	0.000	0.000	0.537	0.010	0.052	4.133	2.663
10 Chesilhurst	0.748	0.048	0.000	0.025	1.012	0.000	0.000	2.123	0.000	0.000	3.956	3.164
11 Clementon	0.795	0.051	0.000	0.027	1.786	0.000	0.000	1.833	0.020	0.000	4.512	3.378
12 Collingswood	0.843	0.000	0.000	0.028	1.812	0.000	0.000	1.149	0.000	0.047	3.879	2.763
13 Gibbsboro	0.758	0.048	0.000	0.025	1.748	0.728	0.000	1.099	0.025	0.000	4.431	3.513
14 Gloucester City	0.845	0.000	0.000	0.028	1.271	0.000	0.000	2.823	0.000	0.046	5.013	3.566
15 Gloucester Twp	0.872	0.056	0.000	0.029	1.187	0.623	0.000	1.319	0.020	0.000	4.106	2.872
16 Haddon Twp	0.870	0.055	0.000	0.029	2.140	0.000	0.000	0.843	0.000	0.000	3.937	2.719
17 Haddonfield	0.736	0.000	0.000	0.025	1.833	0.000	0.000	0.587	0.010	0.040	3.231	2.636
18 Haddon Heights	0.677	0.000	0.000	0.023	1.885	0.000	0.000	0.818	0.000	0.037	3.440	3.051
19 Hi-Nella	0.824	0.052	0.000	0.028	3.448	0.000	0.000	1.858	0.000	0.000	6.210	4.518
20 Laurel Springs	0.804	0.051	0.000	0.027	2.720	0.000	0.000	1.962	0.000	0.000	5.564	4.159
21 Lawnside	0.806	0.051	0.000	0.027	2.411	0.000	0.000	1.416	0.000	0.000	4.711	3.518
22 Lindenwold	0.802	0.051	0.000	0.027	2.130	0.000	0.000	1.733	0.000	0.000	4.743	3.602
23 Magnolia	0.886	0.056	0.000	0.031	1.840	0.669	0.000	1.319	0.000	0.000	4.801	3.243
24 Merchantville	0.849	0.054	0.000	0.029	2.585	0.000	0.000	1.812	0.000	0.000	5.329	3.772
25 Mount Ephraim	0.881	0.056	0.000	0.029	2.583	0.000	0.000	1.676	0.000	0.000	5.225	3.565
26 Oaklyn	0.895	0.057	0.000	0.030	2.490	0.000	0.000	1.813	0.000	0.000	5.285	3.550
27 Pennsauken Twp	0.862	0.000	0.000	0.029	1.967	0.000	0.000	1.244	0.000	0.047	4.149	2.890
28 Pine Hill	0.937	0.060	0.000	0.031	2.839	0.000	0.000	1.440	0.000	0.000	5.307	3.402
30 Runnemede	0.884	0.000	0.000	0.030	1.565	0.716	0.000	1.262	0.000	0.049	4.506	3.061
31 Somerdale	0.922	0.059	0.000	0.031	1.512	0.759	0.000	1.378	0.000	0.000	4.661	3.036
32 Stratford	0.886	0.000	0.000	0.030	2.034	0.729	0.000	1.111	0.014	0.049	4.853	3.291
33 Tavistock	0.604	0.039	0.000	0.021	0.117	0.000	0.000	0.655	0.000	0.000	1.436	1.427
34 Voorhees Twp	0.843	0.054	0.000	0.028	1.605	0.685	0.000	1.065	0.020	0.000	4.300	3.063
35 Waterford Twp	0.911	0.000	0.000	0.030	2.173	0.000	0.000	1.241	0.000	0.051	4.406	2.903
36 Winslow Twp	0.873	0.056	0.000	0.029	1.975	0.000	0.000	0.692	0.000	0.000	3.625	2.492
37 Woodlynne	0.851	0.054	0.000	0.028	3.551	0.000	0.000	3.495	0.000	0.000	7.979	5.634

2024 Abstract of Ratables for the County of Camden

Taxing District	Addendum: State Aid Adjustment for BPP			Addendum: REAP Distribution Summary		
	County	School	Municipal	Eligible Property Assessments	R.E.A.P. Aid	Tax Rate Credit
01 Audubon	0	0	0	0	0	0
02 Audubon Park	0	0	0	0	0	0
03 Barrington	0	0	0	0	0	0
04 Bellmawr	0	0	0	0	0	0
05 Berlin Boro	0	44,963	0	0	0	0
06 Berlin Twp	0	0	0	0	0	0
07 Brooklawn	0	0	0	0	0	0
08 Camden City	0	253,463	0	0	0	0
09 Cherry Hill Twp	0	0	0	0	0	0
10 Chesilhurst	0	0	0	0	0	0
11 Clementon	0	0	0	0	0	0
12 Collingswood	0	0	0	0	0	0
13 Gibbsboro	0	0	0	0	0	0
14 Gloucester City	0	29,876	0	0	0	0
15 Gloucester Twp	0	0	0	0	0	0
16 Haddon Twp	0	0	0	0	0	0
17 Haddonfield	0	0	0	0	0	0
18 Haddon Heights	0	0	0	0	0	0
19 Hi-Nella	0	0	0	0	0	0
20 Laurel Springs	0	46,179	0	0	0	0
21 Lawnside	0	0	0	0	0	0
22 Lindenwold	0	0	0	0	0	0
23 Magnolia	0	0	0	0	0	0
24 Merchantville	0	74,531	0	0	0	0
25 Mount Ephraim	0	0	0	0	0	0
26 Oaklyn	0	0	0	0	0	0
27 Pennsauken Twp	0	0	0	0	0	0
28 Pine Hill	0	0	0	0	0	0
30 Runnemede	0	0	0	0	0	0
31 Somerdale	0	0	0	0	0	0
32 Stratford	0	0	0	0	0	0
33 Tavistock	0	0	0	0	0	0
34 Voorhees Twp	0	0	0	0	0	0
35 Waterford Twp	0	0	0	0	0	0
36 Winslow Twp	0	0	0	0	0	0
37 Woodlynne	0	0	0	0	0	0
Total		449,012				

2024 Abstract of Ratables for the County of Camden

Taxing District	Special Taxing Districts				
	Special Taxing District	Number of Ratables	Ratable Value	Budget	Special District Rate
06 Berlin Twp	F01 FIRE DISTRICT 1	2,662	645,332,100	876,242.00	0.136
08 Camden City	S01 S01	298	853,156,000	1,944,597.00	0.228
09 Cherry Hill Twp	F13 FIRE TAX	26,019	8,022,988,900	26,110,471.70	0.326
12 Collingswood	S01 SPECIAL TAX = S01	244	101,768,800	201,502.23	0.198
12 Collingswood	S02 SPECIAL TAX = S02	47	13,756,300	27,237.48	0.198
12 Collingswood	S03 SPECIAL TAX = S03	43	27,011,800	53,483.36	0.198
15 Gloucester Twp	F01 FIRE DISTRICT=F01	2,123	370,915,900	442,600.00	0.120
15 Gloucester Twp	F02 FIRE DISTRICT=F02	5,229	1,187,262,600	2,294,607.00	0.194
15 Gloucester Twp	F03 FIRE DISTRICT=F03	2,031	425,119,300	423,459.00	0.100
15 Gloucester Twp	F04 FIRE DISTRICT=F04	3,363	717,405,800	2,313,747.00	0.323
15 Gloucester Twp	F05 FIRE DISTRICT=F05	3,590	794,990,700	1,845,526.00	0.233
15 Gloucester Twp	F06 FIRE DISTRICT=F06	5,451	1,095,997,700	1,788,691.00	0.164
16 Haddon Twp	F01 FIRE DISTRICT 1	3,638	1,012,941,000	2,303,309.93	0.228
16 Haddon Twp	F03 FIRE DISTRICT 3	700	149,128,300	51,900.00	0.035
16 Haddon Twp	F04 FIRE DISTRICT 4	488	95,696,700	159,729.14	0.167
16 Haddon Twp	S01 SPECIAL IMPROVEMNT DIST	121	54,569,400	120,052.68	0.220
16 Haddon Twp	S02 SPECIAL IMPROVEMNT DIST	56	22,597,000	49,713.40	0.220
17 Haddonfield	S01 SPECIAL IMPROVEMNT TAX	224	168,659,700	233,762.00	0.139
17 Haddonfield	S02 SPECIAL IMPROVEMNT TAX	36	23,526,400	16,257.00	0.070
22 Lindenwold	F01 FIRE DIST 1	3,906	636,737,100	1,282,997.00	0.202
27 Pennsauken Twp	G01 GARG DISTRICT=G01	12,396	2,372,545,400	4,800,405.00	0.203
28 Pine Hill	F01 FIRE DIST 1	3,335	446,010,900	1,471,690.52	0.330
36 Winslow Twp	F01 FIRE DIST 1	15,247	2,744,513,700	7,591,428.08	0.277

2024 Abstract of Ratables for the County of Camden

Total Amount of Miscellaneous Revenues (included Surplus Revenues Appropriated) for the Support of the County Budget	125,222,457.38
Rate per \$100 to be applied to Column 11 for apportionment of County Taxes	0.60092974
Total County Taxes Apportioned included Adjustments - Column 12Ai	322,266,954.97
* Adjustments (Net Total (Column 12Aii))	-550,173.03
Net County Taxes Apportioned (Column 12Aiii)	322,817,128.00
* Net Overpayments are added to the Net Taxes Apportioned Net Underpayments are deducted from the Net Taxes Apportioned	
Rate per \$100 to be applied to Column 11 for apportionment of Library Taxes	0.03826154
Rate per \$100 to be applied to Column 11 for apportionment of Health Taxes	0.00000000
Rate per \$100 to be applied to Column 11 for apportionment of Open Space Taxes	0.02000000

County Percentage Level of Taxable Value of Real Property is 100%

Certification Date: October 24, 2024


Camden County Board of Taxation



Melissa Pollitt, CTA, Tax Board President



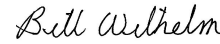
Kelly Hanson, Commissioner




Barbara Holcomb, Commissioner



Donald J. Reich, Commissioner




William Wilhelm, Commissioner



ATTEST: _____
Diane R. Hesley, CTA Tax Administrator



I hereby certify this to be a true copy of the Abstract of Ratables and Exemptions for the County of Camden, State of New Jersey for the year 2024 as filed with me by the Camden County Board of Taxation



Yolaika Gonzalez, County Treasurer